

# Advancing measurements and representations of subsurface heterogeneity and dynamic processes: towards 4D hydrogeology

Thomas Hermans<sup>1</sup>, Pascal Goderniaux<sup>2</sup>, Damien Jougnot<sup>3</sup>, Jan H. Fleckenstein<sup>4</sup>, Philip Brunner<sup>5</sup>, Frédéric Nguyen<sup>6</sup>, Niklas Linde<sup>7</sup>, Johan Alexander Huisman<sup>8</sup>, Olivier Bour<sup>9</sup>, Jorge Lopez Alvis<sup>6,a</sup>, Richard Hoffmann<sup>6,8</sup>, Andrea Palacios<sup>10,b</sup>, Anne-Karin Cooke<sup>11,12,c</sup>, Álvaro Pardo-Álvarez<sup>5</sup>, Lara Blazevic<sup>3,d</sup>, Behzad Pouladi<sup>9,e</sup>, Peleg Haruzi<sup>8,13</sup>, Alejandro Fernandez Visentini<sup>7,f</sup>, Guilherme E. H. Nogueira<sup>4</sup>, Joel Tirado-Conde<sup>14,g</sup>, Majken C. Looms<sup>14</sup>, Meruyert Kenshlikova<sup>9</sup>, Philippe Davy<sup>9</sup>, Tanguy Le Borgne<sup>9</sup>

<sup>1</sup> Department of Geology, Ghent University, 9000 Gent, Belgium

10 <sup>2</sup> Department of Geology and Applied Geology, University of Mons, 7000 Mons, Belgium

<sup>3</sup> Sorbonne Université, CNRS, EPHE, UMR 7619 METIS, 75005 Paris, France

<sup>4</sup> Department of Hydrogeology, Helmholtz Centre for Environmental Research, 04318 Leipzig, Germany

<sup>5</sup> Laboratory of Hydrogeological Processes, University of Neuchâtel, 2000 Neuchâtel, Switzerland

<sup>6</sup> Urban and Environmental Engineering, Liege University, 4000 Liege, Belgium

15 <sup>7</sup> Institute of Earth Sciences, University of Lausanne, 1015 Lausanne, Switzerland

<sup>8</sup> Agrosphere (IBG 3), Institute of Bio- and Geosciences, Forschungszentrum Jülich GmbH, 52425 Jülich, Germany

<sup>9</sup> Univ Rennes, CNRS, Géosciences Rennes, UMR 6118, 35000 Rennes, France.

<sup>10</sup> Institute of Environmental Assessment and Water Research (IDAEA), Consejo Superior de Investigaciones Científicas (CSIC), Barcelona, 08034, Spain

20 <sup>11</sup> Géosciences Montpellier, University of Montpellier, CNRS, Univ. des Antilles, 34095 Montpellier, France

<sup>12</sup> Institut d'Optique d'Aquitaine, Muquans, 33400 Talence, France

<sup>13</sup> Department of Environmental Physics and Irrigation, Agricultural Research Organization – Volcani Institute, 7505101 Rishon LeZion, Israel

<sup>14</sup> Department of Geosciences and Natural Resource Management, University of Copenhagen, 1350 Copenhagen, Denmark.

25 <sup>a</sup> Now at Centro de Geociencias, Universidad Nacional Autonoma de Mexico, 76230 Querétaro, Mexico.

<sup>b</sup> Now at Amphos 21 Consulting, 08019 Barcelona, Spain.

<sup>c</sup> Now at Federal Institute for Geosciences and Natural Resources (BGR), 13593 Berlin, Germany

<sup>d</sup> Now at Ruden SA, 0349 Oslo, Norway

<sup>e</sup> Now at Silixa Ltd, London, UK.

30 <sup>f</sup> Now at BRGM, 45060 Orléans Cedex 02, France

<sup>g</sup> Now at COWI A/S, 2800 Kongens Lyngby, Denmark

Correspondence to: Thomas Hermans ([Thomas.hermans@ugent.be](mailto:Thomas.hermans@ugent.be))

35 **Abstract.** Essentially all hydrogeological processes are strongly influenced by the subsurface spatial heterogeneity and the  
temporal variation of environmental conditions, hydraulic properties, and solute concentrations. This spatial and temporal  
variability generally leads to effective behaviors and emerging phenomena that cannot be predicted from conventional  
approaches based on homogeneous assumptions and models. However, it is not always clear when, why, how and at what  
scale the 4D (3D + time) nature of the subsurface needs to be considered in hydrogeological monitoring, modelling and  
40 applications. In this paper, we discuss the interest and potential for the monitoring and characterization of spatial and temporal  
variability, including 4D imaging, in a series of hydrogeological processes: (1) groundwater fluxes, (2) solute transport and  
reaction, (3) vadose zone dynamics, and (4) surface-subsurface water interactions. We first identify the main challenges related  
to the coupling of spatial and temporal fluctuations for these processes. We then highlight recent innovations that have led to  
significant breakthroughs in high resolution space-time imaging and modelling the characterization, monitoring and modelling  
45 of these spatial and temporal fluctuations. We finally propose a classification of processes and applications at different scales  
according to their need and potential for high-resolution space-time imaging. We thus advocate a more systematic  
characterization of the dynamic and three-dimensional nature of the subsurface for a series of critical processes and emerging  
applications. This calls for the validation of 4D imaging techniques at highly instrumented observatories, and the  
harmonization of open databases to share hydrogeological data sets in their four-dimensional components.

50

**Short summary.** Although invisible, groundwater plays an essential role for the society as a source of drinking water or for  
ecosystems, but is also facing important challenges in term of contaminations. Characterizing groundwater reservoirs with  
their spatial heterogeneity and their temporal evolution is therefore crucial for their sustainable management. In this paper, we  
review some important challenges and recent innovations in imaging and modelling the 4D nature of the hydrogeological  
55 systems.

## 1 Introduction

While the surface components of continental water, such as streams, lakes and glaciers, are a very familiar part of our  
landscape, the vast majority of continental water resources resides and flows in the subsurface, and is thus generally  
inaccessible to direct observation (McDonnell, 2017). Growing societal needs imply that subsurface environments, which form  
60 part of the critical zone of the Earth (Brantley et al., 2007; Fan et al., 2019), are increasingly subject to pressure and multiple  
(possibly competing) uses for water resources such as groundwater abstraction, artificial recharge and storage (Dillon et al.,  
2019; Russo and Lall, 2017; Aeschbach-Hertig and Gleeson, 2012), nuclear waste storage (e.g., Ewing, 2015, Butler, 2010),  
geothermal energy (Rivera et al., 2017; Fleuchaus et al., 2018; Lu, 2018), oil and gas extraction (e.g., Wang et al., 2014) and  
climate change mitigation such as energy storage (Arbabzadeh et al., 2019) and CO<sub>2</sub> sequestration (Hamza et al., 2021, Kumar  
65 et al., 2020) while being threatened by anthropogenic contamination (e.g., Riedel et al., 2020). As a result, subsurface systems

are experiencing profound modifications that affect their basic environmental functions and ecosystem services (Erstate et al., 2020; Fattorini et al., 2020; Luijendijk et al., 2020). These modifications include, both at the local and the catchment scales, water level depletion (Jasechko et al., 2021), which affects baseflow of many rivers and associated ecosystem services (Conant et al., 2019), a growing input of chemicals and pathogens, which threaten water quality (e.g., Szymczycha et al., 2020), seawater intrusion (Werner et al., 2013) and soil salinization (Litalien and Zeeb, 2020; Singh, 2021) threatening soil- and water resources as well as food security in many arid and semi-arid regions of the world, and massive fluid injections at depth related to CO<sub>2</sub> sequestration or gas extraction, which may lead to increased seismicity (Rathnaweera et al., 2020; Schultz et al., 2020; Keranen and Weingarten, 2018).

The last decade has seen great advances in stochastic subsurface hydrology (e.g., Scheidt et al., 2018), microscale imaging (e.g., Gouze et al. 2008, Blunt et al. 2013, Heyman et al. 2020), and geophysical characterization (e.g., Binley et al., 2015; Singha et al., 2015). Although geological heterogeneity has been long recognized, these advances have made it even more clear that the subsurface is highly heterogeneous at multiple scales and that this heterogeneity substantially controls many flow, transport and biochemical processes (e.g., Hartmann et al., 2017; Comte et al., 2019; Zamrsky et al., 2020). Recent efforts have led to an improved ability for monitoring surface-water dynamics or characterizing the state of aquatic systems, but this has not been matched by a significant increase in our ability to quantify the dynamics of fluxes and processes in the subsurface (e.g., Schilling et al., 2018). A wide gap between common modelling approaches (e.g., homogeneous or multi-Gaussian representations of parameters, steady state or transient simulations, upscaling approaches) and field reality prevails. On the one hand, data sets often have a very limited 3D spatial extent and are characterized by a low sampling density, preventing a full description of the complex nature of the aquifer (e.g., Xu and Valocchi, 2015). On the other hand, studies concerning the temporal dynamics of hydrological processes and structures are generally based on point data typically acquired in wells, potentially missing the underlying spatial variability (e.g., Johnson et al., 2012).

The persistent observation gap between data points contributes significantly to the current lack of understanding of subsurface processes and our (in)ability to accurately predict the evolution of subsurface systems. It limits our ability to answer critical scientific questions of significant societal and industrial impacts such as the management of water quantity, quality and ecology at the interface between the surface and the subsurface (Fleckenstein et al., 2006, 2010; Brunner et al., 2017; Conant et al., 2019), the fate of contaminant through mixing, reactions and the development of biogeochemical hotspots (e.g., Wallis et al., 2020; Pannecoucke et al., 2020; Robinson and Hasenmueller, 2017; Bailey, 2017), or understand the contribution of subsurface processes to global cycles of carbon (Zhang and Planavsky, 2020; Liu et al., 2014) and nitrogen (Marzadi et al., 2012) (Figure 1). The potential of characterization for coupled spatio-temporal monitoring of parameters and state variables and their temporal evolution, including 4D imaging, to understand these processes remains largely unexplored. This temporal component should not only include the evolution of state variables under transient conditions, but also the evolution of system properties because of coupled processes such as hydromechanical effects impacting the pore space or fracture apertures (Davy et al., 2018), clogging and erosion processes in streambeds (Partington et al., 2017) or reactive transport inducing changes in the pore space (Izumoto et al., 2020).

100 A grand challenge of subsurface imaging methods for dynamic hydrogeological processes (Figure 1) is to deal with systems characterized by pronounced structure and process heterogeneity, including preferential flow paths, evolving properties or geometry, unsaturated flow processes, fluctuating redox conditions, and multifunctional microbial communities. Recent breakthroughs in hydrogeophysical imaging techniques (e.g., Binley et al., 2015; Singha et al., 2015) and the emergence of interdisciplinary approaches combining new sensors such as fiber optics (Bense et al., 2016; Zhan, 2020), new experimental  
105 methodologies like ambient seismic noise correlation (Garambois et al., 2019) and coupled modelling techniques (e.g., Hinnell et al., 2010; Jardani et al., 2013; Linde and Doetsch, 2016) may profoundly change our vision and representation of the dynamics of processes that take place in these environments (Binley et al., 2015; St. Clair et al., 2015). However, monitoring and characterizing dynamical fluxes, transport, reactions and hydromechanical processes that evolve spatially in 3D with geophysical imaging is still in its infancy in environmental sciences and engineering. The efficiency of those new methods and  
110 the full complexity that emerges from their coupling can only be revealed through in-situ exploration with interdisciplinary approaches. In that sense, field observatories and case studies constitute a key component of the current research effort (e.g., Folch et al., 2020, Palacios et al., 2020, Table 2.B.6).

The objective of this review paper is, to identify and discuss when, why, and for which processes and applications the characterization of dynamic hydrogeological processes is crucial. Although heterogeneity influences all the processes  
115 occurring in the subsurface, an exhaustive characterization of the subsurface is not always necessary and strongly depends on the objective of the studies, the scale and the available budget. We identify three categories of processes according to their need for coupled temporal and spatial monitoring, including 4D imaging (see Table 1 and Figure 8): A. Processes that require high-resolution space-time imaging to develop accurate upscaled models applicable to less instrumented sites, B. applications for which spatial and temporal monitoring is critical and desirable, C. applications for which limited hydrogeological data are  
120 often sufficient for a first approximation. Specifically, we discuss the potential and value of high resolution space-time imaging in hydrogeology for monitoring and modelling groundwater fluxes, transport and reactions processes, soil moisture dynamics in the vadose zone and surface-subsurface water interactions (Figure 1). Based on a non-exhaustive overview of recent advances, we identify key scientific challenges and their relation to the heterogeneous and dynamic nature of the subsurface for each of the above-mentioned processes. We then highlight some recent breakthroughs which allowed to advance our  
125 understanding of these processes. We also discuss the feasibility, advances and challenges of numerical modelling of the identified processes in terms of 4D complexity. We finally highlight the central role of instrumented field observatories and corresponding case studies to tackle the scientific challenges and evaluate the performance and scope of recent innovations.

## **2 Key processes in hydrogeology and their 4D nature**

In this section, we highlight hydrogeological processes for which the considerations of coupled spatial heterogeneity and  
130 temporal dynamics are important, present the main challenges related to the representation and inference of spatial and

temporal variability and point towards a few recent innovations that could help to address these challenges in the future (Figure 1).

## 2.1 Groundwater fluxes

135 Inferring and modeling groundwater Darcy fluxes and fluid velocities is crucial in most hydrogeological processes and related applications, both for water quantity (e.g., water storage, groundwater discharge, transit time distribution) and quality (e.g., contaminant transport, reaction and mixing processes, see also section 2.3) purposes (Figure 1). Pore-scale advection flow, along with the other transport processes and the influence of the macro-scale geological heterogeneity, controls propagation and spreading of natural or contaminant solutes, from fast transfers to late time tailings (e.g. Dentz et al. 2011; Hoffmann et al., 2020; Table 2.E.2; Kang et al., 2015). In the context of risk assessment, measuring natural solutes or contaminant concentrations may be of limited value if not supported by quantitative flux rates allowing to estimate solute mass transfers (Brouyère et al., 2008). Groundwater fluxes drive mixing processes prevailing at aquifer interfaces such as subsurface-surface interactions in hyporheic zones (see also section 2.4) or transition zones along coastal saltwater intrusion (e.g. Werner et al. 2013, Hester et al. 2017, Nogueira et al., 2019). They also influence hydrogeochemical and biogeochemical reactions by transporting reactants, such as nutrients, to these interfaces. They impact the feasibility of storage applications including the injection and recovery of heat or CO<sub>2</sub> in the subsurface (Niemi et al. 2017, Fleuchaus et al. 2018) and control transit times distributions across watersheds (Goderniaux et al., 2013).

145 The range of variation of expected groundwater fluxes may be very large, making them difficult to image, with their spatial and temporal variation. For decades, the basic approach consisted in first measuring the hydraulic conductivity and then predict fluxes, based on the hydraulic gradient. This approach however presents the serious disadvantage to average local variations and offers a limited understanding of the groundwater flux spatial distribution in heterogeneous media (Palmer, 1993; Brouyère et al., 2008; Jamin et al., 2015). In addition, many subsurface processes are time-dependent and exhibit an inherent periodicity. If deep systems are not expected to vary rapidly, shallow aquifers can exhibit fluctuations ranging from lower (e.g. multi-annual or seasonal recharge fluctuations) to higher frequencies (e.g. tide dependent saltwater intrusion, aquifer exploitation or artificial storage applications, reaction to rainfall). The accurate quantification of groundwater flux rates including their spatial distribution and transient conditions is, therefore, needed to understand and manage these processes. This should be performed at the relevant scale(s), with the appropriate resolution, in adequation with the objectives of the study and the geological context (Jimenez-Martinez et al., 2013).

150 Recent research efforts have focused on the development of direct or indirect methods allowing for a more accurate assessment of groundwater fluxes, including their amplitude, spatial distribution and temporal dynamics, with applications in highly heterogeneous media. Specific approaches, based on thermal methods for instance, have been developed for certain contexts, such as surface-subsurface interactions (section 2.4), while approaches based on solute transport (e.g., tracer experiments), are allowing only indirect quantification of the fluxes (Popp et al., 2021, see section 2.2). Other techniques are more general and available to directly and accurately measure local groundwater fluxes (e.g., Jamin et al., 2015; Le Borgne et al., 2006; Brouyère

et al., 2008; Burnett et al., 2006). For instance, point measurements of Darcy fluxes are classically done from dilution methods (Drost et al., 1968; Klotz et al., 1980; Pitrak et al., 2007; Novakowski et al., 2006; Jamin et al., 2015). Well-points velocity probes have been also recently developed (Labaky et al., 2009; Devlin, 2020) to provide promising and complementary velocity measurements although ranges of measurements are still limited. A key aspect of some recent approaches is to allow the monitoring of groundwater fluxes dynamics (Jamin and Brouyère, 2018).

Important challenges, also depending on the media type, however, remain. The number of available methods for direct measurement is limited and most methods are suited for porous media rather than fractured aquifers where fluxes are expected to show stronger spatial variations (Pouladi et al., 2021). Current methods are still deficient in providing high-resolution 3D datasets as they must be performed in wells. Current geophysical imaging techniques are still unable to directly estimate fluxes, as they are mostly based on the contrast in water properties induced through tracers. Nevertheless, very promising results were obtained combining ambient noise surface wave tomography, and self-potential (SP) measurements to image the hydrogeological structure and associated groundwater flow paths (Grobbe et al., 2021). Despite these improvements, monitoring the dynamics of fluxes remains resource expensive. Accurate measurements, which often imply complex experimental needs and designs, must be repeated regularly, with an adequate time resolution, for example to understand cyclic process evolution. Passive flux methods (e.g., Hatfield et al., 2004) integrate flux measurements over specific periods, providing mean representative value while avoiding repetitive field operations, but do not capture the dynamics.

Fiber Optic Distributed Temperature Sensing (DTS) allows for the measurement of temperature with high spatial and temporal resolution over large distances from a few m up to several km, using buried or borehole cables (Selker et al., 2006; Bense et al., 2016; Simon et al., 2020, see Table 2.C.2). By estimating the rates of temperature change along the cable, this kind of system allows an indirect estimation of groundwater fluxes intercepting the cable, provided that conditions are changing fast enough and that the temperature change is large enough to be detected (Read et al., 2013). Long-term changes can also be detected by using DTS systems as permanent monitoring tools (Susanto et al., 2017; McCobb et al., 2018). A new generation of active fiber-optics with heated cables designed for hydrogeological investigations is currently being developed and is a promising approach for inferring borehole or in-situ groundwater fluxes (Read et al., 2014; des Tombes et al., 2019; Maldaner et al., 2019; Simon et al., 2021; Del Val et al., 2021). The thermal response during the active heating of the cable and the subsequent cooling period is monitored as it depends strongly on the water fluxes intercepting the cable, allowing an accurate groundwater flux assessment (Simon et al., 2021). Although challenges still remain to deploy such set-ups on the field, possible DTS applications extend to various domains, including 3D hydraulic tomography (Pouladi et al., 2021) or groundwater-surface water interactions (see section 2.4).

In summary, the development of innovative in-situ methods to characterize the spatial and temporal variability of groundwater flow opens a range of new opportunities for understanding, modelling and monitoring hydrogeological systems. These advances may provide much more accurate estimation of subsurface velocity statistics in space and time in highly instrumented site to establish upscaled transport models, for porous and fracture media, at the decameter scale that capture these dynamics (see next section and table 1.A and Figure 8). In critical applications such as subsurface energy (thermal affected zone, induced

seismicity related to fluid injection) or waste storage, these novel methods will likely be increasingly used to reduce the risks involved (table 1.B and Figure 8). Finally, in more standard hydrogeological applications, such as water balance studies, 200 aquifer recharge or average residence time estimation, such a level of characterization is generally not required (table 1.C and Figure 8).

## 2.2 Transport, mixing and reaction

Three-dimensional heterogeneity and temporal fluctuations of fluxes have a first-order impact on transport and reaction processes (e.g. Dentz et al. 2011, Rolle and Le Borgne 2019, Valocchi et al. 2019, Figure 1). The inherent heterogeneity of 205 subsurface environments leads to dispersion dynamics, which do not follow the conventional macrodispersion framework based on Fickian dispersion (e.g. Berkowitz et al. 2006, Neuman and Tartakovsky 2009). Furthermore, mixing rates in 3D systems can be fundamentally different than predicted from 2D or steady representations of the subsurface (Lester et al. 2013). At the pore scale, recent 3D imaging techniques (Figure 2) have shown that 3D flow topologies driven by pore scale flow patterns lead to chaotic flows that strongly enhance mixing rates (Heyman et al. 2020, Souzy et al. 2020). At the Darcy scale, 210 anisotropic permeability fields can generate helical flow that play a similar role (Ye et al. 2015). In fractured media, intersection of fractures with fluids of different chemical compositions can create microbial hot spots with intermittent activity (Bochet et al. 2020). In coastal aquifers, mixing between freshwater and saline water trigger reactions, including rock dissolution that leads to increased permeability and karst formation, which develop as hot spots due to medium heterogeneity (De Vriendt et al., 2020). Modelling and laboratory investigations have shown that these transport and reaction rates can be further altered by 215 temporal fluctuations in head levels (Pool and Dentz, 2018) and variable water content (Jiménez-Martínez et al., 2017). Modelling studies have provided evidence that heterogeneity and temporal fluctuations can exert a strong control on biogeochemical reaction rates (Li et al., 2010; Sanz-Prat et al., 2016). However, there is increasing evidence that reactive transport processes are not well captured by the macrodispersion framework (Gramling et al. 2002, de Anna et al. 2014). Yet, in the absence of an alternative upscaling framework, it is still the main reference for field applications.

220 Characterizing and imaging transport and reaction dynamics in the field is a critical challenge for a range of fundamental and applied questions, such as designing efficient remediation strategies for contaminated sites (Kitanidis and McCarty, 2012) or characterizing transport and reaction dynamics in mixing zones (Rolle and Le Borgne, 2019). Reactive hot spots, that concentrate a disproportionate amount of reaction relative to their size, tend to develop at the interfaces between surface and subsurface compartments (Mcclain et al. 2003), which include the vadose zone (Jimenez-Martinez et al., 2017, see section 235 2.3), the hyporheic zone (Hester et al., 2017, Nogueira et al., 2022, see section 2.4) or the groundwater-seawater interface (Pool and Dentz, 2018; Duque et al., 2019).

Classical artificial tracer tests are commonly used to estimate solute transport properties and related parameters. Their use in highly heterogeneous media is, however, challenging due to the difficulty of positioning a limited amount of recovering points leading to low mass recovery (Kemna et al., 2002; Sanford et al., 2006). When interpreting or inverting tracer breakthrough 230 data, with little information on the spatial heterogeneity, the range of possible interpretation in terms of parameter values can

be quite large or misleading (e.g. Hoffmann et al., 2019, Table 2.A.1). Combining tracer test recovery with other monitoring methods, such as geophysics (e.g., Robert et al., 2012; Hermans et al., 2015b, Table 2.A.1), and model inversion provides complementary information that can narrow down the uncertainty in the interpretation. Combining multiple tracers (Klepikova et al., 2016; Hoffmann et al., 2019, 2021a,b, Figure 3, Table 2.A.1, and 2.E) or tracers with flux measurements such as seepage meters (Tirado-Conde et al., 2019, Table 2.C.7; Duque et al., 2019) can also provide more constraints on tracer test interpretation, exchanges fluxes estimation or heterogeneity... DTS fiber optics techniques provide the opportunity for spatial monitoring of thermal tracers (de La Bernardie et al., 2018; Klepikova et al., 2016, see also section 2.1 and Table 2.C.3 and 1.C.7). The combination of tracer experiments under different configurations (convergent, push pull, etc.) provides new constraints on transport models, providing the opportunity to capture the effect of complex 3D fracture networks architectures in effective transport models (Kang et al., 2015; Guilhéneuf et al., 2017).

New mobile mass spectrometers have opened up new opportunities to use dissolved gas as tracers and measure them continuously in the field (Brennwald et al., 2016; Chatton et al., 2017; Popp et al., 2021). Dissolved gases, such as Helium, Argon and Xenon, are conservative tracers with larger diffusivity compared to solute tracers, thus, allowing the exploration of diffusive processes such as fracture-matrix or mobile-immobile water interactions (Hoffmann et al. (2020), Table 2.E.2). Reactive tracers have offered new methods for characterizing transport dynamics, including hyporheic exchange (Knapp et al., 2017, see also section 2.4).

The use of time-lapse geophysical techniques provides a promising avenue to characterize the spatial distribution and temporal evolution of transport and reaction processes, at scale up to a few hundred meters (e.g. Binley et al. 2015, Table 2). Extensive geophysical imaging of transport processes has mainly been performed using Electrical Resistivity Tomography (ERT) and Ground Penetrating Radar (GPR) even if immediate successes have often been hampered by issues of mass recovery due to unresolved concentration gradients (Slater et al., 2002; Singha and Gorelick, 2005; Müller et al., 2010; Doetsch et al., 2012; Dorn et al., 2012b, Fernandez-Visentini et al. 2020). A major challenge is, thus, to upscale the non-stationary and non-ergodic solute concentration fields as well as the macroscopic heterogeneity unresolved by geophysics (Gueting et al., 2015, 2017, Table 2.D.2) to derive relevant petrophysical relationships. Accounting for realistic heterogeneity patterns in inversion remains difficult (both flow and transport) and upscaling is not straightforward (Singha et al., 2015). In smoothness-constrained tomography inversion, there is usually underprediction of magnitudes and overprediction of target sizes (Day-Lewis et al., 2006). Overcoming this challenge requires advanced hydrogeophysical imaging (e.g., Hermans et al., 2016b, 2018, Oware et al., 2019), adapted regularization consistent with the studied process (e.g., Karaoulis et al., 2014; Hermans et al., 2016a, Nguyen et al., 2016; Lopez-Alvis et al., 2021), geostatistical post-processing (Moysey et al., 2005; Nussbaumer et al. 2019) or coupled inversion (e.g., Hinnel et al. 2010). Recent modelling results suggest that key geostatistical properties of permeability fields may be inferred from time-lapse ERT imaging (Fernandez Visentini et al., 2020). New geophysically sensitive tracers, allowing density matching with the resident fluid (Shakas et al., 2017, Table 2.B.3), provide images of tracer pathways that are not influenced by density effects. Theoretical work has suggested that tracers that change their electrical conductivity when



reacting could be imaged by electrical methods, providing new opportunities to characterize mixing processes in situ (Ghosh et al., 2018). This idea remains to be tested in the laboratory and field.

Geophysical techniques that have the potential to map and monitor reactive processes, such as Spectral Induced Polarization (SIP), which consists in measuring the phase shift of an alternating electrical signal occurring because of polarization phenomena in the electrical double layer, by mineral precipitation (Leroy et al., 2017), or by the activity of microorganisms (Kessouri et al., 2019) are highly sensitive to pore scale processes and concentration distributions (Izumoto et al., 2020, 2022), which make their interpretation challenging but potentially very rewarding. The coupling of geophysical techniques with pore scale imaging techniques, including micro and millifluidics (Jougnot et al., 2018; Fernandez Visentini et al., 2021, Izumoto et al., 2022) and X-ray computed tomography (Johansson et al., 2019;), represents a new avenue of research to understand and quantify the geophysical signature of unresolved pore scale processes. Geophysical methods are thus increasingly used for mapping biogeochemical processes (Atekwana and Slater, 2009; Knight et al., 2010). Self-potential (SP) signals are sensitive to redox conditions in contaminated groundwater (Naudet et al., 2003; Revil et al., 2009; Arora et al., 2007). Laboratory studies have shown the correlation between SIP and bacteria activity using column experiments (Davis et al., 2006; Abdel Aal et al., 2010; Zhang et al., 2014) and the SIP method has been applied to detect biogeochemical reactions or root activities in the field (Wainwright et al., 2016; Flores Orozco et al., 2012; Ehosioko et al., 2020). However, current interpretations are largely qualitative or empirical through correlation. It remains challenging to mechanistically relate the SIP signal to biological and physiological processes or simply to the biomass itself. For many applications, the underlying mechanisms of the observed polarization are still subject of active research and debate (see e.g., Leroy et al. 2017, Ehosioko et al., 2020), while field applications remain limited (Flores Orozco et al., 2021).

The coupling of heterogeneity, transport and reaction often lead to scale effects influencing effective reactive transport parameters (Dentz et al., 2011, Salehikhoo et al., 2013), leading to a major upscaling challenge in transport characterization and reactive transport modelling at the catchment scale (Li et al., 2017). Improved time and space resolution of geophysical and inversion techniques, and the development of systems capable of surveying large areas repeatedly with multiple hydrogeophysical methods open new perspectives for mapping and monitoring these dynamics in the field (Folch et al., 2020; Palacios et al., 2020, Table 2.B.6). As discussed above, hydrogeophysical imaging of transport and reaction processes is very attractive, but it requires upscaling the effects of sub-scale transport dynamics to the scales resolved by geophysical techniques (Fernandez Visentini et al., 2020). Processes occurring at unresolved scales require imaging by combining multiple methods across scales, different tracers, and use of integrating data with geostatistics, modeling and inversion (Linde and Doetsch, 2016). Similar challenges occur when imaging the water content distribution in the vadose zone as discussed in section 2.3.

In summary, there is increasing evidence that conventional monitoring techniques and models are not able to capture the 3D heterogeneity and temporal fluctuations controlling transport and reaction processes. 4D imaging of transport and reaction at laboratory and field scale is critical to define new effective models able to upscale these dynamics and predict them in less instrumented sites (table 1.A and Figure 8). Furthermore, recent advances in 4D imaging discussed here will open new opportunities for monitoring the fate of contaminants when risk management requires it (e.g. contamination remediation and

monitoring, nuclear waste storage, table 1.B and Figure 8). Current monitoring techniques and models may be sufficient only in applications where accurate predictions of transport dynamics are less critical (table 1.C and Figure 8).

### 300 **2.3 Water content dynamics in the vadose zone**

The vadose or unsaturated zone is the upper part of the critical zone. The distribution of fluid phases and their evolution with time makes it a very complex media, where root systems and soil micro-organisms further complexify this dynamic environment (Figure 1). Understanding, monitoring and predicting the quantity (i.e. water content) and movement (i.e., water flow) of water are needed to address water quality and availability issues (e.g., Vereecken et al., 2015). Vadose zone hydrology usually relies on punctual measurements of physical variables with established sensors: TDR (Time-Domain Reflectometry, to infer the water content from dielectric permittivity) or tensiometers (to determine the matric potential). Vadose zone hydrology is still too often viewed by hydrogeologists as a vertical 1D transit compartment with homogeneous sources (rainwater infiltration) and sinks (evaporation or evapotranspiration) on the way to the aquifer. If such approach might be sufficient to estimate average aquifer recharge rate, punctual measurements and 1D modelling approaches provide limited information for the characterization of this strongly 3D environment and its dynamics ; thus it is not sufficient for applications such as precision agriculture. The varying water content (in time and space) and biological interactions (e.g. with the roots) are adding a layer of complexity compared to the saturated zone, making its spatial and dynamical characterization even more challenging.

While geophysical methods can provide fast and integrated measurements to characterize the spatial heterogeneity of the vadose zone and imaging the water content distribution (within the limitation of their resolution: e.g., Day-Lewis et al. 2005), the quantifications of dynamic processes related to water flow and (reactive) transport still remain an important challenge.

In vadose zone hydrogeophysics, the most promising approaches to tackle these challenges rely on using multiple methods and integrating the measured data in 4D numerical simulations with joint inversion strategies together with appropriate petrophysical knowledge (e.g., Hubbard and Linde, 2011, Table 2). Surface-based and cross-borehole imaging of the water content in the vadose zone through measurements of the electrical conductivity or dielectric permittivity distribution is well established (e.g., Carrière et al., 2015, 2022, Table 2.B.5). The electrical conductivity can be obtained using low-frequency electrical and electromagnetic methods such as Electrical Resistivity Tomography and Induced Polarization (e.g., Kemna et al., 2012; Revil et al., 2012). Higher frequency methods such as the Time Domain or Frequency Domain Electromagnetics can also be employed from the surface (e.g., Pelerin, 2002) or the air (Auken et al., 2020) allowing to cover large areas in a limited amount of time, but show generally a poor vertical resolution at the scale of the vadose zone. Electrical and electromagnetic methods are well established in static conditions but also in monitoring applications (e.g., Singha et al. 2015). The main limitation of these methods is the limited resolution that masks heterogeneities and can mislead quantitative estimation of water content or solute concentration using petrophysical relationships established in the laboratory (Day-Lewis et al., 2005; Jougnot et al., 2018) as already discussed in section 2.2. Combining several methods (e.g., Blazevic et al., 2020, Table 2.B.1)

330 and improving the petrophysical-based approaches (e.g., Day-Lewis et al., 2017) is needed to move towards a more quantitative use of electrical and electromagnetic methods.

Ground-Penetrating Radar (GPR) is the most developed geophysical method to obtain the water content at high spatio-temporal resolution through the dielectric permittivity (e.g., Huisman et al., 2003, Roth et al. 1990; Klotzsche et al., 2018; Looms et al., 2008). Time-lapse studies using GPR to monitor water infiltration can provide insights about the hydrodynamic (e.g., Léger  
335 et al., 2014; Klotzsche et al., 2019a) and transport properties (e.g., Haarder et al. 2015) of the vadose zone, and reveal the 3D nature of flow processes, including lateral flow (Scholer et al., 2012).

Nuclear Magnetic Resonance (NMR) is sensitive to the quantity of water in the subsurface. It is based on the resonance of the magnetic moment of the protons from water molecules. NMR can be used from the surface or boreholes to infer the water content in the vadose zone (e.g., Schmidt and Rempe, 2020). Recent works have also shown its value for monitoring the water  
340 dynamics through time-lapse measurements (e.g., Mazzili et al. 2020, Lesparre et al. 2020, Table 2.C.1).

From established P-wave velocity tomography (e.g., Bradford, 2002) to more recent imaging of surface wave velocities and Poisson ratios (e.g., Pasquet et al., 2015, Table 2.B.4), active seismic methods are developing toward a much more quantitative characterization of the water content distribution (e.g., Pride, 2005). Surface waves appear promising for monitoring of water content dynamics (Dangeard et al., 2018, Table 2.B.4) and combining time-lapse imaging of seismic tomography and ERT  
345 will allow providing a more quantitative imaging (Blazevic et al., 2020, Figure 4 Table 2.B.1). This use of complementary methods, in terms of resolution and sensitivity to properties (electrical conductivity and mechanical properties), opens up new perspective such as joint inversion (e.g., Doetsch et al., 2010) and petrophysical-based inversion (e.g., Wagner et al., 2019). Passive seismic is also receiving increasing attention as ambient noise can be used as a source to monitor hydrosystems. Recent works on seismic noise monitoring have been conducted using ballistic waves to monitor water table variations (Garambois et  
350 al., 2019). The development of distributed acoustic sensing will allow the acquisition of denser and larger-scale monitoring data in this direction (e.g., Zhan, 2020).

Another passive method that is increasingly used in the vadose zone is the self-potential method (e.g., Revil and Jardani, 2013). It consists in measuring naturally occurring electrical voltages that results from various coupling mechanisms, for instance, electrokinetic coupling when water flows in a porous medium or in a fractured system (e.g., Jougnot et al. 2020; Robert et al,  
355 2011). A promising approach is to implant the SP electrodes in the ground at different locations and depths, the measured signal is then integrated over the volume delimited by the electrodes, allowing vertical and lateral monitoring. Recent works of SP monitoring have shown the usefulness of SP to monitor infiltration (Jougnot et al. 2015, Hu et al., 2020, see Table 2.C.6) and root water uptake (Voytek et al., 2019). These works have shown the need for further improving petrophysical models to shift the use of SP towards a more quantitative paradigm.

360 Lastly, gravity is a well-established passive geophysical method that is suitable to monitor water movement (Fores et al., 2017, 2018, Table 2.C.4). Due to its very large footprint that integrate the density distribution from the center of the Earth, there is a crucial need for more accurate and sensitive gravimeters, such as e.g. quantum absolute gravimeters (Cooke et al., 2021, Table 2.C.5). The non-uniqueness of gravity signals requires the inclusion of complementary information (e.g. geodetic or

hydrological data) for signal separation. Time-lapse gravimetry has been used to identify and constrain subsurface water storage changes, e.g. in artificial recharge facilities (Kennedy et al., 2016), to separate precipitation and groundwater mass signals (Delobbe et al., 2019), to locate karst storage dynamics (Pivetta et al., 2021) and identify evapotranspiration patterns (Carrière et al., 2021). Time-lapse gravity data have also been successfully used to improve the calibration of groundwater models (Christiansen et al., 2011a, 2011b). Further data acquisition procedures and treatments that enhance sensitivity to local processes (e.g., gravity gradients and hydrological modelling coupled with gravity measurements (Cooke et al., 2020, Table 2.C.5) are needed to provide more quantitative interpretations.

In summary, the 3D nature of the subsurface is made even more complex in the vadose zone by its partial saturation and the evolution of the water phase, both in term of saturation and spatial distribution, as well as by the presence of root systems and microorganisms. Detailed studies of processes in the vadose zone at highly instrumented sites open new opportunities for the quantification of transport and reaction processes from lab to field scales (table 1.A and Figure 8). At a more intermediate scale, 4D imaging unveils preferential flow paths for infiltration or contaminant transport processes and water availability for plants through their root system allowing to optimize irrigation systems (table 1.B and Figure 8). At a much larger scale, such precise imaging is rendered impossible due to the subsurface complexity, in which case simple 1D hypothesis can lead to quantitatively reliable results (e.g., for quantitative assessment of mass balance or aquifer recharge, table 1.C and Figure 8).

## **2.4 Groundwater – surface water interactions**

The interface between groundwater (GW) and surface water (SW) is a structurally complex, dynamic transition zone that modulates fluxes of water, solutes and heat between the two adjoining compartments (Lewandowski et al., 2019, Figure 1). These fluxes in turn affect several processes that are relevant for the management of water quantity (e.g. water supply via bank filtration, groundwater recharge), quality (e.g. pollutant attenuation, nutrient transformations – eutrophication) and aquatic ecology (e.g. environmental flows, habitat and refugia) (Fig. 5).

Exchange and turnover patterns in the GW-SW transition zone are defined by nested spatial controls ranging from regional topography and geology (Winter 1999) to local variability of streambed permeability (Kalbus et al. 2009, Irvine et al. 2012; Tang et al., 2017) and morphology evolution (Trauth et al. 2015; Partington et al., 2017), the spatial arrangement of subsurface hydrofacies (Fleckenstein et al. 2006, Frei et al. 2009; Carlier et al., 2018) and their anisotropy (Gianni et a., 2018) and reactive zones (Frei et al. 2012, Loschko et al. 2016). Temporal dynamics are mainly imposed by the surface water system (Dudley–Southern and Binley 2015, Trauth and Fleckenstein 2017, Song et al. 2020), as SW heads can change significantly over short – event – time scales while head changes in GW occur more gradually (e.g. at seasonal time scales). The resulting fluctuations in hydraulic gradients affect subsurface mixing (Hester et al. 2017, Bandopadhyay et al. 2018, Nogueira et al., 2022), as well as transit times and reactive turnover (Zarnetske et al. 2012, Trauth and Fleckenstein 2017).

While a sufficient, mechanistic understanding of the links and feedbacks between flow and turnover processes at small spatial and temporal scales will clearly be needed for a sound management of water quality and ecosystem services in coupled GW-SW systems (Hester and Gooseff 2010, Morén et al. 2017, Hester et al. 2018), the same level of process detail may not be

required to evaluate conjunctive use of GW and SW for the management of larger-scale water quantity (Scanlon et al. 2016). In other words, the level of detail needed will also depend on the scale of the problem and the questions asked.

Recent years have seen significant advances in methods and technologies for the small-scale characterization and simulation of coupled GW-SW systems. Methods particularly suited for the study of GW-SW interactions, to name a few, include in situ and high resolution sensing of temperatures (Constant, z 2008, Vogt et al. 2010) and solute concentrations (Blaen et al. 2016, Brandt et al. 2017), tracer techniques to characterize exchange flows (Mallard et al. 2014; Schilling et al., 2017a; Popp et al., 2021), transit times and reactions (Schmidt et al. 2012, Knapp and Cirpka 2017), as well as process-based, integrated modeling of coupled GW-SW systems (Schilling et al. 2017b, Trauth and Fleckenstein 2017, Broecker et al. 2019, Nogueira et al., 2021b, Table 2.E.3) and geophysics (McGarr et al., 2021, Table 2.A.2). Here, we briefly discuss some key research fields related to the heterogeneous and dynamical nature of GW-SW systems, which have, and likely will continue to contribute to an improved understanding of GW-SW interactions.

The use of heat as a natural tracer has become a popular tool to characterize GW-SW exchange patterns due to the natural temperature differences between GW and SW and the relative ease and accuracy of temperature measurements using standard sensors. This field has evolved significantly since some of the earlier seminal works (Stonestrom and Constantz 2003, Schmidt et al. 2006) and has embraced novel technologies such as DTS (Krause et al. 2012, Rose et al. 2013) and hand-held (Glaser et al. 2016, Marruedo Arricibita et al. 2018) or airborne infrared imagery (Lewandowski et al. 2013). The suite of methods available today allows for high-resolution assessment of temperatures in space and time for a qualitative mapping of GW-SW exchange patterns (Anibas et al. 2011, Krause et al. 2012) or a quantification of exchange fluxes (Schornberg et al. 2010, Munz and Schmidt 2017). Temperature data can constrain and improve numerical models of coupled GW-SW systems (Munz et al. 2017). Due to their relative ease of use, heat-based methods have become a robust and standard tool to characterize GW-SW exchange patterns. New opportunities may arise from a smart combination of different techniques (Tirado-Conde et al. 2019, Table 2.C.7) or the use of actively heated fiber optics (Simon et al. 2021), a technique (see also section 2.1) that has been used punctually to quantify streambed flow dynamics in zones of groundwater upwelling (Briggs et al. 2016), and which is in current development for quantifying GW-SW exchange patterns along stream sections (Simon et al., 2022, Table 2.C.2).

The concentration of oxygen is a key variable that defines the redox state of the transition zone between GW and SW and with that the potential for important reactions like denitrification (Zarnetske et al. 2012). Understanding the dynamics of oxygen consumption is therefore important for evaluating nutrient turnover in hyporheic and riparian zones (Marzadri et al. 2012, Trauth et al. 2015, 2018). A key reaction consuming oxygen in these zones is aerobic respiration, which has been shown to depend on transit times (Zarnetzke et al. 2011a, Diem et al. 2014) and the availability of labile organic carbon as the main electron donor (Zarnetske et al. 2011b). Field deployable optode-based oxygen sensors have enabled high-resolution measurements of oxygen concentrations in time (Diem et al. 2014, Vieweg et al. 2016) and space (Brandt et al. 2017) allowing for robust assessments of respiration dynamics at the GW-SW interface (Vieweg et al. 2016). Based on such data, the strong temperature dependence of aerobic respiration rates has been demonstrated (Diem et al. 2014), which may dominate turnover rates compared to the effects of variable transit times (Nogueira et al., 2021a, Table 2.E.3). Similar effects were found to affect

complex spatio-temporal patterns of riparian denitrification, which seem to be jointly controlled by hydraulically driven variability in exchange fluxes and transit times, supply of organic carbon as an electron donor from stream water and riparian sediments and seasonal temperature variations (Trauth et al. 2018, Lutz et al. 2020, Nogueira et al. 2021b, Table 2.E.3). Besides high-resolution data sets of key variables like oxygen concentration, it is often the combination of these rich data sets with  
435 innovative methods for analysis and modeling (e.g., Diem et al. 2014, Lutz et al. 2020, Nogueira et al. 2021a, 2021b, Table 2.E.3) that advances our mechanistic understanding of the processes and feedbacks that define the functionality of GW-SW interfaces.

Another promising and still evolving field in the area of GW-SW interactions has been the use of mechanistic models in explorative mode to test hypotheses and to investigate process interactions and feedbacks (Fleckenstein et al. 2010, Brunner  
440 et al. 2017). Important insights into physics of flow, transport and turnover processes in the hyporheic zone (HZ) have been gained based on such modeling studies. This includes the effects of ambient groundwater flow on hyporheic exchange (Cardenas and Wilson 2007, Trauth et al. 2013, 2015), intermeander and parafluvial flows (Boano et al. 2006), reactions and turnover in the HZ (Boano et al. 2010, Trauth et al. 2014, 2015), effects of geologic heterogeneity on hyporheic flows and reactions (Laube et al. 2018, Bardini et al. 2013) as well as the influence of stream flow dynamics on hyporheic exchange and  
445 turnover (Trauth and Fleckenstein 2017, Singh et al. 2020). Similar modeling studies have been conducted for riparian zones and river corridors addressing aspects such as the effects of streamflow variations on riparian solute turnover (Gu et al. 2012), effects of bank filtration processes on solute mobilization from riparian zones (Mahmood et al. 2019), the effects of riverbed heterogeneity on GW-SW exchange patterns (Tang et al. 2017) or the presence and dynamics of unsaturated conditions at the stream-aquifer interface (Schilling et al. 2017). Some studies have also used modeling experiments to address mixing processes  
450 at GW-SW interfaces, which are important for mixing-dependent reactions (Hester et al. 2017). These studies have addressed effects of flow geometries and hydraulics on mixing in hyporheic and riparian zones (Bandopadhyay et al. 2018; Lee et al., 2021, Nogueira et al., 2022) or effects of geologic heterogeneity at the groundwater-seawater interface on calcite dissolution and karstification (De Vriendt et al. 2020) as discussed in more detail in section 2.2. Advances in modeling capabilities, including a seamless, integral simulation of flow and reactive transport in GW-SW systems (Broeker et al. 2019; Li et al.,  
455 2020), together with rich data sets from highly instrumented field sites to test these models, will help to improve our mechanistic understanding of small-scale GW-SW interactions.

In summary, many functionalities of the GW-SW interface related to water quality (e.g. hyporheic attenuation of nutrients and pollutants) and aquatic ecology (provision of habitat and refugia for aquatic organisms) are clearly defined by small-scale processes operating in 4D and need to be characterized and evaluated accordingly. A suite of field methods and modeling tools  
460 exists to characterize the relevant process patterns and dynamics in sufficient detail to develop new conceptual ideas about system functioning or to advise solutions to site-specific problems (table 1.A and Figure 8). Although the heterogeneity of the SW-GW interface leads to a large variability in the exchange fluxes at (deca)metric scale (e.g., Ghysels et al., 2019, table 1.B and Figure 8), larger-scale assessments of GW-SW exchange for water quantity (e.g. conjunctive use scenarios) or base flow

management (e.g. environmental flows) can often be achieved with much simpler, integral approaches (table 1.C and Figure 465 8).

### 3 Numerical methods development for 4D data integration and inversion

Numerical representation methods and numerical techniques have become essential tools in both understanding and forecasting subsurface models (e.g., Karatzas, 2017). Most common software suites in hydrogeology allow to model the subsurface using properties distributed in 3D. The temporal derivatives being an essential component of underlying physical equations, the 470 transient character of hydrogeological processes is most often already included. When a mathematical formulation of the process exists, numerical methods allow simulating the response to any scenarios as long as the distribution of the involved hydrogeological parameters is provided. Specific models can handle non-linearity related to time-varying properties as illustrated by coupled models for unsaturated flow or geomechanics (Simunek et al., 2018; Davy et al., 2018). However, next to accuracy related to solvers and their parameterization (numerical dispersion, instability, non-convergence), numerical 475 models remain dependent on the accuracy of the underlying mathematical representation of the modelled process. Previous sections have highlighted that experimental work remains necessary to characterize complex processes such as mixing and transport or GW-SW interactions (Heyman et al., 2020).

Nevertheless, several challenges remain to properly simulate heterogeneous groundwater reservoirs and their dynamics with numerical models. A key aspect is to feed the models with the appropriate data input (e.g., Schilling et al., 2019). Subsurface 480 processes are influenced by the heterogeneity in subsurface properties. If the latter is essential for the purpose of the model, this should be reflected in the data input through sufficiently dense spatially distributed data (e.g., Guillaume et al., 2019). Even with powerful computers, simulating the transient response of a catchment-scale model with limited resolution might still take several hours, days or even weeks (e.g., Hayley et al., 2014). The same is true for high-resolution geophysical models such as full-waveform GPR or 3D electromagnetics (e.g., Oldenburg et al., 2013; Klotzsche et al., 2019b; Zhou et al., 2020; 485 Haruzi et al., 2022) and coupled approaches (Coulon et al., 2021). Including geophysical data in hydrogeological models is thus even more challenging. Surrogate models can be used to speed up simulation processes, but their accuracy remains dependent on the training process, which can be problematic in highly heterogeneous media (Linde et al. 2017; Köpke et al., 2018; Mo et al., 2020). Small-scale heterogeneity is present in many geological contexts (e.g., Bayer et al., 2011). Even if it is relevant for the objective of the model, it must thus often be neglected due to limited computational resources. This sometimes 490 leads to unrealistic outputs, in particular for transport processes (e.g., Hoffmann et al., 2019, Table 2.A.1). This may be addressed by upscaling heterogeneous systems and defining equivalent properties at larger scale, but this is very challenging for transport processes with multiple physical scales and non-equilibrium phenomena (Li et al., 2017; Icardi et al., 2019).

Even if simulating small-scale heterogeneity would become possible, the actual distribution of properties is always unknown. The limited amount of noise-contaminated data does not allow to unequivocally recover this distribution through inverse 495 modeling (Zhou et al., 2014), even when distributed geophysical data is available (Hermans et al., 2015a; Mari et al., 2009,

Table 2.D.1). On the one hand, deterministic approaches have to simplify the parameter estimation problem to make it well-posed (e.g., smoothing, zonation or pilot-points) and are therefore, limited, for tackling uncertainty related to 4D processes. On the other hand, stochastic approaches such as Markov chain Monte Carlo (McMC) methods (e.g., Vrugt et al., 2013), using more or less complex and realistic geostatistical representations of the heterogeneity and more or less wide prior distribution (Linde et al., 2015b), often require thousands to millions of simulations to converge, especially when spatial uncertainty is included (e.g., De Pasquale et al., 2019). The transient aspects are also commonly simplified, due to a lack of data or the simplification of boundary conditions. In most applications, resolving numerically a time-dependent system of partial derivative equations based on spatially distributed parameters in 3D with a high spatial and temporal resolution remains utopic. It is therefore of uttermost importance to understand which simplifying assumptions can be applied without degrading the predictive capability of the model (Schilling et al., 2019).

Fractured aquifers are even more complicated to model. Fracture networks have complex 3D geometries and are, therefore, difficult to characterize from mostly 1D or 2D data (Le Goc et al., 2017; Day-Lewis et al., 2017). Modeling flow in fractures occurs at a smaller scale, which brings additional challenges in terms of gridding (Schädle et al., 2019) and inversion (Ringel et al., 2019). Combined with a higher degree of heterogeneity and uncertainty than in porous media, it increases the above-mentioned issues preventing efficient modeling.

Nevertheless, recent advances shed light on some innovative solutions to tackle those problems. For fractured aquifers, recent studies in fracture modeling such as realistic flow characterization and mechanical coupling using discrete fracture networks (Davy et al., 2018; Maillot et al., 2016; Lei et al., 2017), innovative inverse methodologies (Pieraccini, 2020) and characterization techniques (Dorn et al., 2013; Shakas and Linde, 2017; Molron et al., 2020, 2021, Table 2.B.2) pushed forward our ability to account for the complexity of fractured media. More generally, cloud computing combined with increasing computational power is one avenue to allow modelling the subsurface at a higher 4D resolution for an increasing number of applications in the future (Hayley, 2017; Kurtz et al., 2017). The ongoing efforts for coupling different simulators, both in hydrogeology and hydrogeophysics will also favor the incorporation of larger, more informative data sets (e.g., Commer et al., 2020). The incorporation of geophysical data, especially at the large-scale has remained limited for a long time by the use of empirical and local petrophysical relationship (Rubin and Hubbard, 2005). The combination of large-scale airborne electromagnetic data combined with advanced machine learning approaches for their integration will likely contribute to the broader use of 3D and 4D data sets in hydrogeology accounting for the inherent uncertainty at that scale (e.g., Vilhelmsen et al., 2019; Gottschalk et al., 2022).

Although Bayesian methods such as McMC are widely recognized in the scientific literature for inversion, prediction and uncertainty quantification (Ferré, 2020), they have not been widely adopted by practitioners because of their computational burdens, especially for complex geometries. Recent developments in machine learning such as deep neural networks (DNN) have shown that complex spatial patterns can be efficiently reduced to a manageable number of dimensions. DNNs allow to simplify complex subsurface models with millions of cells to a few tens of dimensions, while maintaining their geometrical complexity represented by a prior parameter distribution. This opens the possibility to apply McMC or global optimization



530 methods at a reasonable cost as recently demonstrated by Laloy et al. (2018) and Lopez-Alvis et al., (2021) (see Figure 6). Since the parameterization of the prior is a key to obtain realistic solutions, the identification of realistic geological scenarios through falsification techniques (e.g., Hermans et al., 2015a; Linde et al., 2015a; Lopez-Alvis et al., 2019) or assembled prior (Lopez-Alvis et al., 2022) can further improve stochastic inversion by reducing the range of the prior.

Another recent innovation is to propose physically-based geostatistical upscaling allowing to translate the small-scale spatial  
535 uncertainty at a larger scale (Benoit et al., 2021). Combining those recent advances with accurate fast approximations of the forward model (Linde et al., 2017) should allow for more accurate representations of spatial variability within affordable computational time. As an alternative, approximations of the inverse problems using Ensemble Kalman generator (e.g., Nowak, 2009, Bobe et al., 2020, Tso et al., 2021) or normalization and linearization approaches (e.g., Holm-Jensen and Hansen, 2019) can also provide a relatively fast, though realistic, approximation of the solution to the inverse problem.

540 Alternatively, recent studies have proposed to investigate more prediction-oriented strategies to simulate complex hydrogeological systems (Sun and Sun, 2015; Ferré, 2017; Scheidt et al., 2018). For example, Bayesian Evidential Learning (BEL) proposes to use a set of simulations from realistic numerical models including the 4D complexity to learn a statistical relationship between a predictor (data set) and a target (model output, see Figure 7), making it a model-driven machine-learning approach, circumventing the challenges of non-linear inversion while providing a proxy for global sensitivity analysis  
545 (Hermans et al., 2018). The statistical learning requires reducing the dimensionality of the problem, so that part of the complexity may remain unresolved (Park and Caers, 2020). If such a statistical relationship exists, this approach has the advantage to require only a limited amount of simulations to derive the posterior distribution of the prediction, typically only a few hundreds to a few thousands. The latter are independent and can be fully parallelized. Propagating noise in the statistical relationship is also straightforward (Hermans et al., 2016). Such direct forecasting is possible because predictions often have  
550 a much-lower dimensionality than models. The efficiency of such an approach makes it particularly interesting for experimental and optimum design studies under uncertainty (Thibaut et al., 2021). Nevertheless, when the data-prediction relationship is complex and highly non-linear, BEL might overestimate uncertainty (Michel et al., 2020a), for instance when the prior uncertainty is large (Hermans et al., 2019). In such a case, classical inversion might still be needed (Scheidt et al., 2018). Recent advances have shown that BEL can also estimate the model parameter distributions and be used as a more  
555 traditional inversion technique (Yin et al., 2020; Michel et al., 2020a). However, such more advanced applications require further development of appropriate tools to identify highly non-linear relationships (Park and Caers, 2020) which will inevitably come at a larger computational cost (Michel et al., 2020b).

Although these recent developments are promising solutions to integrate large 4D data sets within efficient simulation and inversion framework to forecast the behavior of aquifers, they still need to be more widely evaluated and used, including for  
560 complex field cases. New mechanistic models developed based on 4D data sets will need to be integrated in numerical models. The validation with case studies in different contexts will demonstrate if new inversion and prediction methods, including machine learning approaches are adapted to the incorporation of the 4D complexity of hydrogeological processes. Synthetic

numerical studies and global sensitivity analysis should help us to identify which simplifications can be reasonably made in applications at the large scale and/or with limited budget preventing the acquisition of dense data sets.

#### 565 **4 When is a coupled spatial and temporal characterization needed ?**

Although spatial heterogeneity and temporal variations by default influence all the processes occurring in the subsurface, a full 4D characterization coupled with a numerical model is not always necessary. Throughout the paper, we identified three levels of applications requiring a decreasing amount of resolution. Table 1 and Figure 8 summarize and classifies the different scales and processes according to their requirement for spatio-temporal monitoring, including 4D imaging.

570

A. **Processes for which high-resolution space-time data are needed to improve mechanistic models.** Previous sections have discussed how the acquisition of spatially and temporally distributed data is crucial for hydrological processes understanding. Observation gaps severely impede our ability to understand, model and predict a series of critical subsurface processes (see table 1.A and Figure 8). The acquisition of dense 4D data sets is needed to obtain new insights into internal mechanisms and process hierarchies, identify the dominant processes, which govern a specific response of the system, and ultimately develop upscaled models that capture these dynamics. High-resolution space-time data can thus help us to characterize the influence of heterogeneity and temporal dynamics, and thus understand and quantify how the small-scale processes must be upscaled to larger scales, or to which level they can be simplified. This is crucial to develop new conceptual ideas about system functioning, to advise solutions to site-specific problems or to design accurate numerical models.

575

580

B. **Processes for which high-resolution space-time monitoring is desirable at the scale of individual sites.** This is for example the case for precision agriculture for which knowing the spatio-temporal distribution of the soil moisture is a central element to implement efficient irrigation solutions or for site-risk management to avoid the spreading of contaminations. The oil industry has been aware of the importance of the spatio-temporal variations of their reservoirs for decades, and related research has been supported by economic interests. It has less been the case for hydrogeology, except for the characterization of storage site for nuclear waste, or more recently induced seismicity related to geothermal exploitations. An increase in the number of applications include 4D investigations and monitoring (see table 1.B and Figure 8). Hydrology has been using remote sensing data for decades, and a similar trend is now visible with airborne electromagnetic data in hydrogeology. This is a first step towards the generalization of the integration, to some extent, of 3D and 4D data in groundwater models, even at the catchment scale and beyond. A key challenge will be to determine which resolution and which sampling rate is necessary to properly account for the underlying subsurface complexity, which requires testing and validating these methods at highly instrumented observatories and sharing the produced space-time datasets.

585

590

595 C. **Processes for which 4D data may not be necessary.** In some cases, the principle of parsimony applies, and simple models can be calibrated explaining sparse data (see table 1.C and Figure 8). For example, the management of water resources based on meteorological and production data using simple water balance approaches has been applied successfully in many contexts for decades. We may obtain reasonable estimates of groundwater volumes and fluxes from sparse hydrogeological data, so that a fine scale characterization of the heterogeneity might not be needed or working in steady-state conditions might be sufficient. Estimating an average recharge rate for by-passing the  
600 complex processes occurring in the vadose zone has been proved to be efficient in many contexts.

In summary, although a few large-scale applications do not require a high level of spatial characterization and temporal monitoring, a large spectrum of processes are highly sensitive to 4D dynamics. We identify two complementary strategies to deal with this challenge. The first consists in developing upscaled models that capture the effect of spatial and temporal fluctuations. This requires first acquiring and sharing high resolution space-time datasets at highly instrumented observatories  
605 (see section 5). The second is to implement a site-specific 4D imaging strategy in critical applications that require it and have the corresponding budget. This requires as a first step to validate recent 4D imaging techniques in some dedicated observatories, where the degree of knowledge is sufficient to establish the relevant space-time resolution depending on the targeted process and application (see section 5).

It is not evident to know *a priori* if 4D imaging is desirable. If a more systematic use of global sensitivity analysis and the  
610 multiplication of case studies should help the community to reveal when this is actually necessary, we also propose to consider some key elements when evaluating the need for a thorough spatio-temporal characterization of the reservoir at the three envisaged scales:

- Is there evidence for small-scale heterogeneity influencing the considered phenomenon ?
- Are there any existing mechanistic models explaining the observed phenomena ? Are these effective models in  
615 agreement with available observations at highly instrumented sites ?
- Is there a technology available to monitor the desired 4D variations ?
- Do transient phenomena have an influence on the results ?
- Does the lack of data has an influence on the decision to ignore spatial heterogeneity or temporal variations ?
- Is there evidence in the literature (e.g. global sensitivity analysis) that the processes at hand are not sensitive to the  
620 heterogeneity ?

## **5 The need for highly instrumented and long term hydrogeological observatories**

Over the last decades, highly instrumented field sites have been equipped to explore, monitor and model subsurface processes (e.g. Bogena et al. 2018). Long-term observations of subsurface environments, typically more than ten years, are motivated by the broad range of responses and transit times of these systems that provide resilience to hydrological systems to environmental  
625 changes. When characterizing processes beyond the laboratory scales, the exhaustive 4D characterization of processes becomes

a challenging task. While it is illusory and not necessary to equip all subsurface systems with 4D imaging techniques, the use of high spatial and temporal resolution techniques in few highly instrumented field observatories during passive monitoring and active experiments is a key step to establish effective models that capture the effect of 3D heterogeneity and temporal dynamics and can be used and parametrized in other less instrumented sites. The insights gained at these sites is thus a basis for simplifications and generalizations, which can be used to improve modeling concepts for management beyond the specific field sites. In particular, these datasets should allow unraveling the importance of 4D dynamics and the influence of different processes on hydrogeophysical signals. Furthermore, these field observatories provide platforms to test and validate emerging 4D imaging techniques, evaluate their accuracy and potential, and establish the required space-time resolution depending on the targeted process. We thus argue that hydrogeological observatories provide a key step between theory and laboratory experiments on one side and practical field applications on the other side.

Available datasets related to such sites often combine fixed geophysical and hydrogeological sensing systems for the short-term monitoring of experimental campaigns, but also for the long-term monitoring of natural systems required to characterize physical and chemical heterogeneity and target hotspots, which cannot be easily accessed by classical observations. Related studies often provide parametrized hydrological models for the interpretation.

A non-exhaustive list of time-lapse hydrogeological and hydrogeophysical datasets, selected based on their on-line availability and space-time resolution, is given in Table 2. As can be seen, 4D data openly available are still scarce given the large variability of geological systems and applications. Because such extensive spatially and temporally resolved imaging can only be achieved on few sites, we argue that it is important to archive and share such datasets in open databases. In particular, these data are critical to i) test and validate model hypotheses and predictive capabilities, ii) to develop appropriate inverse modeling approaches adapted to the high level of heterogeneity of subsurface environments, iii) evaluate the added value of different imaging techniques in order to optimize the design of monitoring strategies on other sites. Table 2 will be made available through the website <https://hplus.ore.fr/en/database/4d-hydrogeology-dataset>, which will be open to contributions to enrich the datasets with new data.

## 6 Concluding remarks

In this paper, we have illustrated that advances in our understanding of complex subsurface processes hinge on our ability to observe/image key parameters and state variables with the relevant spatial and temporal resolution. Key applications where the coupling of spatial heterogeneity and temporal fluctuations might be essential include flow heterogeneity and dynamics, transport and reaction, unsaturated flow and transport, and surface-groundwater interactions. In specific applications, data availability is always limited, due to budget, time and space constraints, and conceptual simplifications are required. In this context, field observatories linked to open database and techniques dedicated to the acquisition of spatially and temporally resolved data sets are essential to i) build appropriate models based on spatially and temporally resolved measurements and ii) test and validate relevant sensors and methodologies.

New technologies are advancing our ability to close observation gaps and image the subsurface heterogeneity and dynamics for processes of relevance in hydrogeology. Such data collected across scales and with dense networks could lead to a better description of the processes and the development of new mechanistic models as well as the proper definition of effective parameters and upscaling approaches to do away with the complexity at larger scales. Considering the spatial heterogeneity of the subsurface quickly requires the use of efficient and reliable numerical models. Including small-scale heterogeneity automatically calls for high-resolution models with refined grids leading to high if not unacceptable computation times. In addition, the uncertainty inherent to subsurface systems can only be properly dealt with by stochastic approaches that require many simulations to characterize the ensemble of possible outcomes. The current computational power available for the scientific community, and for practitioners in the industry, is not sufficient to systematically tackle groundwater reservoirs with their full 4D complexity. Simplifications, such as ignoring the small-scale heterogeneity or ignoring some transient processes, are always needed and can in many cases provide useful results for groundwater management. Nevertheless, the hydrogeological community is still often facing model predictive outcomes that are not consistent when validation data become available. Even though the 4D complexity is not always the cause, it can probably explain why some models have poor predictive capability. Ideally, hydrogeological conceptual models should initially consider the 4D complexity of the system, and only deviate from this rigorous description when there is no significant effect on the prediction or decision-making process. Such conceptual simplifications of hydrogeological systems should be based on strong experimental or numerical evidences, and should not constitute the default hypothesis because of lack of data or computational power. High-resolution space-time observations are needed for improve mechanistic models of hydrological processes and for their upscaling, as well as for the monitoring at the field-scale when significant risks for humans or the environment are associated. Although 4D data are less needed at larger scales for which averaging models are often satisfactory, we expect they will become more crucial at this scale as well in the future to tackle the challenges of sustainable development linked to water availability. In that sense, the existence of large 4D data sets linked to field observatories and models can only be beneficial for the community. Similarly, the more systematic use of Monte Carlo simulations, prediction-oriented approaches or global sensitivity analyses, although computationally expensive, can provide the necessary background information, at least for processes that can be properly characterized by mathematical models.

### **Author contribution**

**Investigation and Formal analysis:** TH, PG. **Concetualization and writing - original draft preparation:** TH, PG, DJ, JF, TLB. **Resources:** TH, PG, DJ, JF, TLB, JLA, RH, AP, AKC, APA, LB, BP, PH, AFV, GN, JTC, MK, **Funding acquisition,** **Project Administration and Supervision:** DJ, JF, PB, FN, NL, JAH, OB, ML, PD, TLB. **Writing – review & editing:** TH, PG, DJ, JF, PB, FN, NL, JAH, OB, JLA, RH, AP, AKC, APA, LB, BP, PH, AFV, GN, JTC, ML, TLB.

## Acknowledgement

This work has received funding from the European Union's Horizon 2020 research and innovation program under the Marie Skłodowska-Curie grant agreement number 722028 (ENIGMA ITN). We thank all the ENIGMA beneficiaries and partners for their direct and indirect contributions to this article.

## References

- Abdel Aal, G. Z., Atekwana, E. A., and Atekwana, E. A. Effect of bioclogging in porous media on complex conductivity signatures. *Journal of Geophysical Research: Biogeosciences*, 115(G3), G00G07, 2010.
- 695 Aeschbach-Hertig, W., and Gleeson, T. Regional strategies for the accelerating global problem of groundwater depletion. *Nature Geoscience*, 5(12), 853–861, 2012. <https://doi.org/10.1038/ngeo1617>
- Anibas, C., K. Buis, R. Verhoeven, P. Meire, and O. Batelaan. A simple thermal mapping method for seasonal spatial patterns of groundwater-surface water interaction, *J Hydrol*, 397(1-2), 93-104, 2011.
- Arbabzadeh, M., Sioshansi, R., Johnson, J. X., and Keoleian, G. A. The role of energy storage in deep decarbonization of electricity production. *Nature Communications*, 10(1), 3413, 2019. <https://doi.org/10.1038/s41467-019-11161-5>
- 700 Arora, T., Linde, N., Revil, A., and Castermant, J. Non-intrusive characterization of the redox potential of landfill leachate plumes from self-potential data. *Journal of contaminant hydrology*, 92(3-4), 274-292, 2007.
- Atekwana, E. A., and Slater, L. D. Biogeophysics: A new frontier in Earth science research. *Reviews of Geophysics*, 47(4), RG4004, 2009.
- 705 Auken, E., Foged, N., Andersen, K. R., Nyboe, N. S., and Christiansen, A. V. On-time modelling using system response convolution for improved shallow resolution of the subsurface in airborne TEM. *Exploration Geophysics*, 51(1), 4-13, 2020.
- Bailey, R. T. Review: Selenium contamination, fate, and reactive transport in groundwater in relation to human health. *Hydrogeology Journal*, 25(4), 1191–1217, 2017. <https://doi.org/10.1007/s10040-016-1506-8>
- 710 Bandopadhyay, A., P. Davy, and T. Le Borgne. Shear Flows Accelerate Mixing Dynamics in Hyporheic Zones and Hillslopes, *Geophys Res Lett*, 45(21), 11659-11668, 2018.
- Bardini, L., Boano, F., Cardenas, M. B., Sawyer, A. H., Revelli, R., and Ridolfi, L. Small-scale permeability heterogeneity has negligible effects on nutrient cycling in streambeds. *Geophysical Research Letters*, 40(6), 1118–1122, 2013. <https://doi.org/10.1002/grl.50224>
- 715 Bayer, P., Huguenberger, P., Renard, P., and Comunian, A. Three-dimensional high resolution fluvio-glacial aquifer analog: Part 1: Field study. *Journal of Hydrology*, 405, 1–9, 2011.
- Benoit, N., Marcotte, D., Molson, J. Stochastic correlated hydraulic conductivity tensor calibration using gradual deformation. *Journal of Hydrology*, 594, 125880, 2021.

- Bense, V. F., Read, T., Bour, O., Le Borgne, T., Coleman, T., Krause, S., et al. Distributed Temperature Sensing as a downhole  
720 tool in hydrogeology. *Water Resources Research*, 52(12), 9259–9273, 2016. <https://doi.org/10.1002/2016WR018869>
- Berkowitz, B., Cortis, A., Dentz, M., and Scher, H. Modeling non-Fickian transport in geological formations as a continuous  
time random walk. *Reviews of Geophysics*, 44(2), RG2003, 2006.
- Binley, A., Hubbard, S. S., Huisman, J. A., Revil, A., Robinson, D. A., Singha, K., and Slater, L. D. The emergence of  
hydrogeophysics for improved understanding of subsurface processes over multiple scales. *Water resources research*,  
725 51(6), 3837-3866, 2015.
- Blaen, P. J., K. Khamis, C. E. M. Lloyd, C. Bradley, D. Hannah, and S. Krause. Real-time monitoring of nutrients and dissolved  
organic matter in rivers: Capturing event dynamics, technological opportunities and future directions, *Sci Total Environ*,  
569, 647-660, 2016.
- Blazevic, L., L. Bodet, S. Pasquet, N. Linde, D. Jougnot, and L. Longuevergne. Time-Lapse Seismic and Electrical Monitoring  
730 of the Vadose Zone during a Controlled Infiltration Experiment at the Ploemeur Hydrological Observatory, France. *Water*  
12, 1230, 2020. <https://doi.org/10.3390/w12051230>
- Blunt, M. J., Bijeljic, B., Dong, H., Gharbi, O., Iglauer, S., Mostaghimi, P., et al. Pore-scale imaging and modelling. *Advances*  
in *Water Resources*, 51, 197–216, 2013. <https://doi.org/10.1016/j.advwatres.2012.03.003>
- Boano, F., A. Demaria, R. Revelli, and L. Ridolfi. Biogeochemical zonation due to intrameander hyporheic flow, *Water Resour*  
735 *Res*, 46, W02511, 2010.
- Boano, F., C. Camporeale, R. Revelli, and L. Ridolfi. Sinuosity-driven hyporheic exchange in meandering rivers, *Geophys*  
*Res Lett*, 33(18), L18406, 2006.
- Bobe, C., Hanssens, D., Hermans, T., and Van De Vijver, E. Efficient Probabilistic Joint Inversion of Direct Current Resistivity  
and Small-Loop Electromagnetic Data. *Algorithms*, 13(6), 144, 2020. <https://doi.org/10.3390/a13060144>
- 740 Bochet, O., Bethencourt, L., Dufresne, A., Farasin, J., Pédrot, M., Labasque, T., et al. Iron-oxidizer hotspots formed by  
intermittent oxic–anoxic fluid mixing in fractured rocks. *Nature Geoscience*, 13(2), 149-155, 2020.
- Bogena, H. R., White, T., Bour, O., Li, X., and Jensen, K. H. Toward better understanding of terrestrial processes through  
long-term hydrological observatories. *Vadose Zone Journal*, 17(1), 1-10, 2018.
- Bradford, J. H. Depth characterization of shallow aquifers with seismic reflection, Part I—The failure of NMO velocity  
745 analysis and quantitative error prediction. *Geophysics*, 67(1), 89-97, 2002.
- Brandt, T., M. Vieweg, G. Laube, R. Schima, T. Goblirsch, J. H. Fleckenstein, and C. Schmidt. Automated in Situ Oxygen  
Profiling at Aquatic-Terrestrial Interfaces, *Environ Sci Technol*, 51(17), 9970-9978, 2017.
- Brantley, S.L., M.B. Goldhaber and K.V. Ragnarsdottir. Crossing Disciplines and Scales to Understand the Critical Zone,  
*Elements*, 3, 307-314, 2007.
- 750 Brennwald, M. S., M. Schmidt, J. Oser, and R. Kipfer. A portable and autonomous mass spectrometric system for on-site  
environmental gas analysis, *Environ. Sci. Technol.*, 50 (24), 13455–13463, 2016.

- Briggs, M. A., S. F. Buckley, A. C. Bagtzoglou, D. D. Werkema, and J. W. Lane. Actively heated high-resolution fiber-optic-distributed temperature sensing to quantify streambed flow dynamics in zones of strong groundwater upwelling, *Water Resour Res*, 52(7), 5179-5194, 2016.
- 755 Broecker, T., K. Teuber, V. S. Gollo, G. Nutzmann, J. Lewandowski, and R. Hinkelmann. Integral Flow Modelling Approach for Surface Water-Groundwater Interactions along a Rippled Streambed, *Water*, 11(7), 1517, 2019.
- Brouyère, S., Batlle-Aguilar, J., Goderniaux, P., Dassargues, A. A new tracer technique for monitoring groundwater fluxes: the Finite Volume Point Dilution Method. *J. Contam. Hydrol.* 95, 121–140, 2008.
- Brunner, P., R. Therrien, P. Renard, C. T. Simmons, and H. J. H. Franssen. Advances in understanding river-groundwater  
760 interactions, *Rev Geophys*, 55(3), 818-854, 2017.
- Burnett, W.C., Aggarwal, P.K., Aureli, A., Bokuniewicz, H., Cable, J.E., Charette, M.A., Kontar, E., Krupa, S., Kulkarni, K.M., Loveless, A., Moore, W.S., Oberdorfer, J.A., Oliveira, J., Ozyurt, N., Povinec, P., Privitera, A.M.G., Rajar, R., Ramessur, R.T., Scholten, J., Stieglitz, T., Taniguchi, M., Turner, J.V. Quantifying submarine groundwater discharge in the coastal zone via multiple methods. *Science of the Total Environment* 367, 498–543, 2006.  
765 <https://doi.org/10.1016/j.scitotenv.2006.05.009>
- Butler, D. France digs deep for nuclear waste. *Nature*, 466(7308), 804–805, 2010. <https://doi.org/10.1038/466804a>
- Cardenas, M. B., and J. L. Wilson. Exchange across a sediment-water interface with ambient groundwater discharge, *J Hydrol*, 346(3-4), 69-80, 2007.
- Carrier, C., Wirth, S. B., Cochand, F., Hunkeler, D., and Brunner, P. Geology controls streamflow dynamics. *Journal of*  
770 *Hydrology*, 566, 756–769, 2018. <https://doi.org/10.1016/j.jhydrol.2018.08.069>
- Carrière S.D., Chalikakis K., Danquigny C., Clément R., Emblanch C. Feasibility and Limits of Electrical Resistivity Tomography to Monitor Water Infiltration Through Karst Medium During a Rainy Event. In: Andreo B., Carrasco F., Durán J., Jiménez P., LaMoreaux J. (eds) *Hydrogeological and Environmental Investigations in Karst Systems. Environmental Earth Sciences*, vol 1. Springer, Berlin, Heidelberg, 2015. [https://doi.org/10.1007/978-3-642-17435-3\\_6](https://doi.org/10.1007/978-3-642-17435-3_6)
- 775 Carrière, S. D., Loiseau, B., Champollion, C., Ollivier, C., Martin-StPaul, N. K., Lesparre, N., et al. First evidence of correlation between evapotranspiration and gravity at a daily time scale from two vertically spaced superconducting gravimeters. *Geophysical Research Letters*, 48, e2021GL096579, 2022. <https://doi.org/10.1029/2021GL096579>
- Chatton, E., Labasque, T., de La Bernardie, J, Guihéneuf, N., Bour, O. and L. Aquilina. Field continuous measurement of dissolved gases with a CF-MIMS: Applications to the physics and biogeochemistry of groundwater flow, *Environmental Science and Technology*, Volume: 51 (2), pp 846-854, 2017. doi: 10.1021/acs.est.6b03706  
780
- Christiansen, L., Binning, P.J., Rosbjerg, D., Andersen, O.B., and Bauer-Gottwein, P. Using time-lapse gravity for groundwater model calibration: An application to alluvial aquifer storage. *Water Resources research*, 47, W06503, 2011a. doi:10.1029/2010WR009859.



- Christiansen, L., Haarder, E.B., Hansen, A.B., Looms, M.C., Binning, P.J., Rosbjerg, D., Andersen, O.B., and Bauer-Gottwein  
785 P. Calibrating Vadose Zone Models with Time-Lapse Gravity Data. *Vadose Zone Journal*, 10, 1034-1044, 2011b.  
<https://doi.org/10.2136/vzj2010.0127>
- Commer, Finsterle, S., Hoversten, G.M. Three-dimensional fracture continuum characterization aided by surface time-domain  
electromagnetics and hydrogeophysical joint inversion – proof-of-concept. *Computational Geosciences*, 24, 1895-1909,  
2020. <https://doi.org/10.1007/s10596-020-09942-9>.
- 790 Comte, J.-C., Ofterdinger, U., Legchenko, A., Caulfield, J., Cassidy, R., and Mézquita González, J. A. Catchment-scale  
heterogeneity of flow and storage properties in a weathered/fractured hard rock aquifer from resistivity and magnetic  
resonance surveys: Implications for groundwater flow paths and the distribution of residence times, *Geological Society,  
London, Special Publications*, 479(1), 35, 2019. <https://doi.org/10.1144/SP479.11>
- Conant, B., Robinson, C. E., Hinton, M. J., and Russel, H. A. J. A framework for conceptualizing groundwater-surface water  
795 interactions and identifying potential impacts on water quality, water quantity, and ecosystems. *Journal of Hydrology*, 19,  
609-627, 2019.
- Constantz, J. Heat as a tracer to determine streambed water exchanges. *Water Resources Research*, 44(4), W00D10, 2008.  
<https://doi.org/10.1029/2008WR006996>
- Cooke, A. K., Champollion, C., Vermeulen, P., Janvier, C., Desruelle, B., Le Moigne, N., and Merlet, S. Detection of  
800 subsurface water storage dynamics with combined gravity-vertical gravity gradient monitoring and hydrological  
simulation. In *EGU General Assembly Conference Abstracts*, 9020, 2020.
- Cooke, A. K., Champollion, C., and Le Moigne, N. First evaluation of an absolute quantum gravimeter (AQG# B01) for future  
field experiments. *Geoscientific Instrumentation, Methods and Data Systems*, 10(1), 65-79, 2021.
- Coulon, C., Pryet, A., Lemieux, J.-M., Ble, J.F.Y., Bouchedda, A., Gloaguen, E. Comte, J.C., Dupuis, J.C., Banton, O. A  
805 framework for parameter estimation using sharp-interface seawater intrusion models, *Journal of Hydrology*, 600, 126509,  
2021. [10.1016/j.jhydrol.2021.126509](https://doi.org/10.1016/j.jhydrol.2021.126509)
- Dangeard, M., Bodet, L., Pasquet, S., Thiesson, J., Guérin, R., Jougnot, D., and Longuevergne, L. Estimating picking errors  
in near-surface seismic data to enable their time-lapse interpretation of hydrosystems. *Near Surface Geophysics*, 16(6),  
613-625, 2018.
- 810 Davis, C.A., E. Atekwana, E. Atekwana, L.D. Slater, S. Rossbach, and M.R. Mormile. Microbial growth and biofilm formation  
in geologic media is detected with complex conductivity measurements, *Geophys. Res. Lett.* 33, L18403, 2006.
- Davy, P., Darcel, C., Le Goc, R., and Mas Ivars, D. Elastic properties of fractured rock masses with frictional properties and  
power law fracture size distributions. *J. Geophys. Res.: Solid Earth*, 123(8), 6521-6539, 2018.  
[doi:https://doi.org/10.1029/2017JB015329](https://doi.org/10.1029/2017JB015329)
- 815 Day-Lewis, F. D., Lane, J. W., and Gorelick, S. M. Combined interpretation of radar, hydraulic, and tracer data from a  
fractured-rock aquifer near Mirror Lake, New Hampshire, USA. *Hydrogeology Journal*, 14(1-2), 1-14, 2006.

- Day-Lewis, F. D., Linde, N., Haggerty, R., Singha, K., and Briggs, M. A. Pore network modeling of the electrical signature of solute transport in dual-domain media. *Geophysical Research Letters*, 44(10), 4908-4916, 2017.
- Day-Lewis, F. D., Singha, K., and Binley, A. Applying petrophysical models to radar travel time and electrical resistivity tomograms: Resolution-dependent limitations. *Journal of Geophysical Research*, 110, B08206, 2005. <https://doi.org/10.1029/2004JB003569>
- Day-Lewis, F. D., Slater, L. D., Robinson, J., Johnson, C. D., Terry, N., and Werkema, D. An overview of geophysical technologies appropriate for characterization and monitoring at fractured-rock sites. *Journal of Environmental Management*, 204, 709–720, 2017. <https://doi.org/10.1016/j.jenvman.2017.04.033>
- de Anna, P., Jimenez-Martinez, J., Tabuteau, H., Turuban, R., Le Borgne, T., Derrien, M., and Méheust, Y. Mixing and reaction kinetics in porous media: An experimental pore scale quantification. *Environmental science and technology*, 48(1), 508-516, 2014.
- de La Bernardie, J., Bour, O., Le Borgne, T., Guihéneuf, N., Chatton, E., Labasque, T. et al. Thermal attenuation and lag time in fractured rock: theory and field measurements from joint heat and solute tracer tests. *Water Resources Research*, 54(12), 10-053, 2018.
- Delobbe, L., Watlet, A., Wilfert, S., and Camp, M. V. Exploring the use of underground gravity monitoring to evaluate radar estimates of heavy rainfall. *Hydrology and Earth System Sciences*, 23(1), 93-105, 2019.
- de Pasquale, G., Linde, N., Doetsch, J., and Holbrook, W. S. Probabilistic inference of subsurface heterogeneity and interface geometry using geophysical data. *Geophysical Journal International*, 2(217), 816–831, 2019.
- De Vriendt, K., M. Pool, and M. Dentz. Heterogeneity-Induced Mixing and Reaction Hot Spots Facilitate Karst Propagation in Coastal Aquifers, *Geophys Res Lett*, 47(10), e2020GL087529, 2020.
- Del Val, L., Carrera, J., Pool, M., Martinez, L., Casanovas, C., Bour, O. and Folch, A. Heat dissipation test with fiber-optic distributed temperature sensing to estimate groundwater flux. *Water Resources Research*, 57, e2020WR027228, 2021.
- Dentz, M., Le Borgne, T., Englert, A., and Bijeljic, B. Mixing, spreading and reaction in heterogeneous media: A brief review. *Journal of contaminant hydrology*, 120, 1-17, 2011.
- des Tombe, B. F., Bakker, M., Smits, F., Schaars, F., and van der Made, K.-J. Estimation of the variation in specific discharge over large depth using distributed temperature sensing (DTS) measurements of the heat Pulse response. *Water Resources Research*, 55, 811–826, 2019.
- Devlin, J.F. *Groundwater Velocity*. The Groundwater Project, Guelph, Ontario, Canada, 2020.
- Diem, S., O. A. Cirpka, and M. Schirmer. Modeling the dynamics of oxygen consumption upon riverbank filtration by a stochastic-convective approach (vol505, pg 352, 2013), *J Hydrol*, 509, 631-631, 2014.
- Dillon, P., Stuyfzand, P., Grischek, T., Lluria, M., Pyne, R. D. G., Jain, R. C., et al. Sixty years of global progress in managed aquifer recharge. *Hydrogeology Journal*, 27(1), 1–30, 2019. <https://doi.org/10.1007/s10040-018-1841-z>
- Doetsch, J., Linde, N., Coscia, I., Greenhalgh, S. A., and Green, A. G. Zonation for 3D aquifer characterization based on joint inversions of multimethod crosshole geophysical data. *Geophysics*, 75(6), G53-G64, 2010.

- Doetsch, J., Linde, N., Vogt, T., Binley, A., and Green, A. G. Imaging and quantifying salt-tracer transport in a riparian groundwater system by means of 3D ERT monitoring. *Geophysics*, 77(5), B207-B218, 2012.
- Dorn C., Linde N., Le Borgne T., O. Bour and L. Baron. Single-hole GPR reflection imaging of solute transport in a granitic aquifer, *Geophysical Research Letters*, Vol.38, L08401, 2011.
- 855 Dorn, C., Linde, N., Doetsch, J., Le Borgne, T., Bour, O. Fracture imaging within a granitic rock aquifer using multiple-offset single-hole and cross-hole GPR reflection data, *Journal of Applied Geophysics*, 78, 123-132, 2012a.
- Dorn, C., Linde, N., Le Borgne, T., Bour, O., and de Dreuzy, J. R. Conditioning of stochastic 3-D fracture networks to hydrological and geophysical data. *Adv Water Resour*, 62, 79-89, 2013. doi: <https://doi.org/10.1016/j.advwatres.2013.10.005>
- 860 Dorn, C., Linde, N., Le Borgne, T., Bour, O., and Klepikova, M. Inferring transport characteristics in a fractured rock aquifer by combining single-hole ground-penetrating radar reflection monitoring and tracer test data. *Water Resources Research*, 48(11), W11521, 2012b.
- Drost, W., Klotz, D., Koch, A., Moser, H., Neumaier, F., Rauert, W. Point dilution methods of investigating ground water flow by means of radioisotopes. *Water Resour. Res.* 4 (1), 125–146, 1968.
- 865 Dudley-Southern, M., and A. Binley. Temporal responses of groundwater-surface water exchange to successive storm events, *Water Resour Res*, 51(2), 1112-1126, 2015.
- Duque, C., Jessen, S., Tirado-Conde, J., Karan, S., Engesgaard, P. Application of stable isotopes of water to study coupled submarine groundwater discharge and nutrient delivery. *Water*, 11, 1842, 2019, doi: 10.2290/w11091842
- Ehosioke, S., Nguyen, F., Rao, S., Kremer, T., Placencia-Gomez, E., Huisman, J. A., et al. Sensing the electrical properties of roots: A review. *Vadose Zone Journal*, 19(1), e20082, 2020. <https://doi.org/10.1002/vzj2.20082>
- 870 Erostate, M., Huneau, F., Garel, E., Ghiotti, S., Vystavna, Y., Garrido, M., and Pasqualini, V. Groundwater dependent ecosystems in coastal Mediterranean regions: Characterization, challenges and management for their protection. *Water Research*, 172, 115461, 2020. <https://doi.org/10.1016/j.watres.2019.115461>
- Ewing, R. C. Long-term storage of spent nuclear fuel. *Nature Materials*, 14(3), 252–257, 2015.
- 875 <https://doi.org/10.1038/nmat4226>
- Fan, Y., Grant, G., and Anderson, S. P. Water within, moving through, and shaping the Earth's surface: Introducing a special issue on water in the critical zone. *Hydrological Processes*, 33(25), 3146-3151, 2019.
- Fattorini, S., Fiasca, B., Di Lorenzo, T., Di Cicco, M., and Galassi, D. M. P. A new protocol for assessing the conservation priority of groundwater-dependent ecosystems. *Aquatic Conservation: Marine and Freshwater Ecosystems*, 30(8), 1483–
- 880 1504, 2020. <https://doi.org/10.1002/aqc.3411>
- Fernandez Visentini, A., N. Linde, T. Le Borgne, M. Dentz. Inferring geostatistical properties of hydraulic conductivity fields from saline tracer tests and equivalent electrical conductivity time-series. *Advances in Water Resources*, 146, 103758, 2020.

- 885 Fernandez Visentini, A., de Anna, P., Jougnot, D., Le Borgne T., Méheust Y. and Linde N. Electrical Signatures of Diffusion-Limited Mixing: Insights from a Milli-fluidic Tracer Experiment. *Transp Porous Med.*, 2021. <https://doi.org/10.1007/s11242-021-01607-0>
- Ferre, T. P. A. Revisiting the Relationship Between Data, Models, and Decision-Making. *Groundwater*, 55(5), 604–614, 2017. <https://doi.org/10.1111/gwat.12574>
- 890 Ferre, T. P. A. Being Bayesian: Discussions from the Perspectives of Stakeholders and Hydrologists. *Water*, 12(2), 461, 2020. <https://doi.org/10.3390/w12020461>
- Fleckenstein, J. H., R. G. Niswonger, and G. E. Fogg. River-aquifer interactions, geologic heterogeneity, and low-flow management, *Ground Water*, 44(6), 837-852, 2006.
- Fleckenstein, J. H., S. Krause, D. M. Hannah, and F. Boano. Groundwater-surface water interactions: New methods and models to improve understanding of processes and dynamics, *Adv Water Resour*, 33(11), 1291-1295, 2010.
- 895 Fleuchaus, P., Godschalk, B., Stober, I., and Blum, P. Worldwide application of aquifer thermal energy storage – A review. *Renewable and Sustainable Energy Reviews*, 94, 861–876, 2018. <https://doi.org/10.1016/j.rser.2018.06.057>
- Flores Orozco, A., A. Kemna, C. Oberdörster, L. Zschornack, C. Leven, P. Dietrich, and H. Weiss. Delineation of subsurface hydrocarbon contamination at a former hydrogenation plant using spectral induced polarization imaging. *J. Contam. Hydrol.* 136–137, 131, 2012.
- 900 Flores Orozco, A., Ciampi, P., Katona, T., Censini, M., Petrangeli Papini, M., Deidda, 507 G.P., Cassiani, G. Delineation of hydrocarbon contaminants with multi-frequency complex conductivity imaging. *Science of the Total Environment*, 768, 144997, 2021.
- Folch, A., del Val, L., Luquot, L., Martínez-Pérez, L., Bellmunt, F., Le Lay, H., et al. Combining fiber optic DTS, cross-hole ERT and time-lapse induction logging to characterize and monitor a coastal aquifer. *Journal of Hydrology*, 588, 125050, 905 2020.
- Fores B., C. Champollion, N. Le Moigne, R. Bayer, J. Chéry. Assessing the precision of the iGrav superconducting gravimeter for hydrological models and karstic hydrological process identification, *Geophysical Journal International*, 208, 269–280, 2017. <https://doi.org/10.1093/gji/ggw396>
- Fores, B., Champollion, C., Mainsant, G., Albaric, J., and Fort, A. Monitoring saturation changes with ambient seismic noise and gravimetry in a karst environment. *Vadose Zone Journal*, 17(1), 1-12, 2018.
- 910 Frei, S., J. H. Fleckenstein, S. J. Kollet, and R. M. Maxwell. Patterns and dynamics of river-aquifer exchange with variably-saturated flow using a fully-coupled model, *J Hydrol*, 375(3-4), 383-393, 2009.
- Frei, S., Knorr, K. H., Peiffer, S., and Fleckenstein, J. H. Surface micro-topography causes hot spots of biogeochemical activity in wetland systems: A virtual modeling experiment. *Journal of Geophysical Research: Biogeosciences*, 117(G4), G00N12, 915 2012. <https://doi.org/10.1029/2012JG002012>

- Garambois, S., Voisin, C., Romero Guzman, M. A., Brito, D., Guillier, B., and Réfloch, A. Analysis of ballistic waves in seismic noise monitoring of water table variations in a water field site: added value from numerical modelling to data understanding. *Geophysical Journal International*, 219(3), 1636-1647, 2019.
- 920 Ghosh, U., Borgne, T. L., Jougnot, D., Linde, N., and Méheust, Y. Geoelectrical signatures of reactive mixing: a theoretical assessment. *Geophysical Research Letters*, 45(8), 3489-3498, 2018.
- Ghysels, G., Anibas, C., Awol, H., Tolche, A., Schneidewind, U., and Huysmans, M. The Significance of Vertical and Lateral Groundwater–Surface Water Exchange Fluxes in Riverbeds and Riverbanks: Comparing 1D Analytical Flux Estimates with 3D Groundwater Modelling. *Water*, 13(3), 306, 2021. <https://doi.org/10.3390/w13030306>
- 925 Gianni, G., Doherty, J., and Brunner, P. Conceptualization and Calibration of Anisotropic Alluvial Systems: Pitfalls and Biases. *Groundwater*, 57(3), 409-419, 2018.
- Glaser, B., J. Klaus, S. Frei, J. Frentress, L. Pfister, and L. Hopp. On the value of surface saturated area dynamics mapped with thermal infrared imagery for modeling the hillslope-riparian-stream continuum, *Water Resour Res*, 52(10), 8317-8342, 2016.
- Goderniaux, P., Davy, P., Bresciani, E., De Dreuzy, J.R., and Le Borgne, T. Partitioning a regional groundwater flow system into shallow local and deep regional flow compartments. *Water Resour. Res.* 49, 2274–2286, 2013.
- 930 Gottschalk, I., and Knight, R. The development of a machine-learning approach to construct a field-scale rock-physics transform. *Geophysics*, 87(2), MR35–MR48, 2022. <https://doi.org/10.1190/geo2020-0811.1>
- Gouze, P., Melean, Y., Le Borgne, T., Dentz, M., and Carrera, J. Non-Fickian dispersion in porous media explained by heterogeneous microscale matrix diffusion. *Water Resources Research*, 44(11), WR006690, 2008.
- 935 <https://doi.org/10.1029/2007WR006690>
- Gramling, C. M., Harvey, C. F., and Meigs, L. C. Reactive transport in porous media: A comparison of model prediction with laboratory visualization. *Environmental science and technology*, 36(11), 2508-2514, 2002.
- Grobbe, N., Mordret, A., Barde-Cabusson, S., Ellison, L., Lach, M., Seo, Y.-H., et al. A multi-hydrogeophysical study of a watershed at Kaiwi Coast (O‘ahu, Hawai‘i), using seismic ambient noise surface wave tomography and self-potential data.
- 940 *Water Resources Research*, 57, e2020WR029057, 2021.
- Gu, C., Anderson, W., and Maggi, F. Riparian biogeochemical hot moments induced by stream fluctuations. *Water Resources Research*, 48(9), W09546, 2012. <https://doi.org/10.1029/2011WR011720>
- Gueting, N., Klotzsche, A., van der Kruk, J., Vanderborght, J., Vereecken, H., & Englert, A. Imaging and characterization of facies heterogeneity in an alluvial aquifer using GPR full-waveform inversion and cone penetration tests, *Journal of hydrology*, 524, 680-695, 2015.
- 945 Gueting, N., Vienken, T., Klotzsche, A., van der Kruk, J., Vanderborght, J., Caers, J., et al. High resolution aquifer characterization using crosshole GPR full-waveform tomography: Comparison with direct-push and tracer test data. *Water Resources Research*, 53(1), 49–72, 2017. <https://doi.org/10.1002/2016WR019498>

- Guihéneuf, N., Bour, O., Boisson, A., Le Borgne, T., Becker, M. W., Nigon, B., et al. Insights about transport mechanisms and fracture flow channeling from multi-scale observations of tracer dispersion in shallow fractured crystalline rock. *Journal of contaminant hydrology*, 206, 18-33, 2017.
- Guillaume, J.H.A., Jakeman, J.D., Marsii-Libelli S., Asher, M., Brunner P., Croke, B., Hill M.C., Jakeman, A.J., Keesman, K.J., Razavi, S., Stigter J.D. Introductory overview of identifiability analysis: A guide to evaluating whether you have the right type of data for your modeling purpose. *Environmental Modelling and Software*, 119, 418-432, 2019.
- Haarder, E. B., Jensen, K. H., Binley, A., Nielsen, L., Uglebjerg, T. B., and Looms, M. C. Estimation of recharge from long-term monitoring of saline tracer transport using electrical resistivity tomography. *Vadose Zone Journal*, 14(7), 1-13, 2015.
- Hamza, A., Hussein, I. A., Al-Marri, M. J., Mahmoud, M., Shawabkeh, R., and Aparicio, S. CO<sub>2</sub> enhanced gas recovery and sequestration in depleted gas reservoirs: A review. *Journal of Petroleum Science and Engineering*, 196, 107685, 2021. <https://doi.org/10.1016/j.petrol.2020.107685>
- Hartmann, A., Gleeson, T., Wada, Y., and Wagener, T. Enhanced groundwater recharge rates and altered recharge sensitivity to climate variability through subsurface heterogeneity. *Proceedings of the National Academy of Sciences of the United States of America*, 114(11), 2842–2847, 2017. <https://doi.org/10.1073/pnas.1614941114>
- Haruzi, P., Schmäck, J., Zhou, Z., van der Kruk, J., Vereecken, H., Vanderborght, J., Klotzsche, A. Detection of tracer plumes using full-waveform inversion of time-lapse ground penetrating radar data: a numerical study in a high-resolution aquifer model. *Water Resources Research*, e2021WR030110, 2022. <https://doi.org/10.1029/2021WR030110>.
- Hatfield, K., Annable, M., Cho, J., Rao, P.S.C., Klammner, H. A direct passive method for measuring water and contaminant fluxes in porous media. *J. Cont. Hydrol.* 75, 155–181, 2004.
- Hayley, K. The Present State and Future Application of Cloud Computing for Numerical Groundwater Modeling. *Groundwater*, 55(5), 678–682, 2017. <https://doi.org/10.1111/gwat.12555>
- Hayley, K., Schumacher, J., MacMillan, G.J., Boutin, L.C. Highly parameterized model calibration with cloud computing: an example of regional flow model calibration in northeast Alberta, Canada. *Hydrogeology Journal*, 22, 729-737, 2014.
- Hermans, T., Kemna, A., and Nguyen, F. Covariance-constrained difference inversion of time-lapse electrical resistivity tomography data. *Geophysics*, 81(5), E311–E322, 2016a. <https://doi.org/10.1190/geo2015-0491.1>
- Hermans, T., Lesparre, N., De Schepper, G., and Robert, T. Bayesian evidential learning: a field validation using push-pull tests. *Hydrogeology Journal*, 27(5), 1661–1672, 2019. <https://doi.org/10.1007/s10040-019-01962-9>
- Hermans, T., Nguyen, F., Klepikova, M., Das sargues, A., and Caers, J. Uncertainty quantification of medium-term heat storage from short-term geophysical experiments using Bayesian Evidential Learning. *Water Resources Research*, 54, 2931–2948, 2018. <https://doi.org/10.1002/2017WR022135>
- Hermans, T., Oware, E. K., and Caers, J. Direct prediction of spatially and temporally varying physical properties from time-lapse electrical resistance data. *Water Resources Research*, 52, 7262–7283, 2016b.

- Hermans, T., Wildemeersch, S., Jamin, P., Orban, P., Brouyère, S., Dassargues, A., Nguyen, F. Quantitative temperature monitoring of a heat tracing experiment using cross-borehole ERT. *Geothermics* 53, 14–26, 2015b. <https://doi.org/10.1016/j.geothermics.2014.03.013>
- 985 Hermans, Thomas, Nguyen, F., and Caers, J. Uncertainty in training image-based inversion of hydraulic head data constrained to ERT data: Workflow and case study. *Water Resources Research*, 51(7), 5332–5352, 2015a. <https://doi.org/10.1002/2014WR016460>
- Hester, E. T., and M. N. Gooseff. Moving Beyond the Banks: Hyporheic Restoration Is Fundamental to Restoring Ecological Services and Functions of Streams, *Environ Sci Technol*, 44(5), 1521-1525, 2010.
- Hester, E. T., K. E. Brooks, and D. T. Scott Comparing reach scale hyporheic exchange and denitrification induced by instream 990 restoration structures and natural streambed morphology, *Ecol Eng*, 115, 105-121, 2018.
- Hester, E. T., M. B. Cardenas, R. Haggerty, and S. V. Apte. The importance and challenge of hyporheic mixing, *Water Resour Res*, 53(5), 3565-3575, 2017.
- Heyman, J., Lester, D. R., Turuban, R., Méheust, Y., and Le Borgne, T. Stretching and folding sustain microscale chemical gradients in porous media. *Proceedings of the National Academy of Sciences*, June 2016, 117(24), 13359-13365, 2020.
- 995 Hinnell, A. C., Ferré, T. P. A., Vrugt, J. A., Huisman, J. A., Moysey, S., Rings, J., and Kowalsky, M. B. Improved extraction of hydrologic information from geophysical data through coupled hydrogeophysical inversion. *Water Resources Research*, 46, W00D40, 2010. <https://doi.org/10.1029/2008WR007060>
- Hoffmann, R., Dassargues, A., Goderniaux, P., and Hermans, T. Heterogeneity and prior uncertainty investigation using a joint heat and solute tracer experiment in alluvial sediments. *Frontiers in Earth Sciences - Hydrosphere*, 7, 108, 2019.
- 1000 Hoffmann, R., Goderniaux, P., Jamin, P., Chatton, E., de La Bernardie, J., Labasque, T., Le Borgne, T., Dassargues, A., Continuous dissolved gas tracing of fracture-matrix exchanges. *Geophysical Research Letters*, 47, e2020GL088944, 2020.
- Hoffmann, R., Maréchal, J.C., Selles, A., Dassargues, A., Goderniaux, P. Heat tracing in a fractured aquifer with injection of hot and cold water, *Groundwater*, 2021b. <https://doi.org/10.1111/gwat.13138>
- Hoffmann, R., Goderniaux, P., Jamin, P., Orban, P., Brouyère, S., Dassargues, A.. Differentiated influence of the double 1005 porosity of the chalk on solute and heat transport. In: Farrell, R. P., Massei, N., Foley, A. E., Howlett, P. R. and West, L. J. (eds) *The Chalk Aquifers of Northern Europe*. Geological Society, London, Special Publications, 517, 2021a. <https://doi.org/10.1144/SP517-2020-170>.
- Holm-Jensen, T., and Hansen, T. M. Linear Waveform Tomography Inversion Using Machine Learning Algorithms. *Mathematical Geosciences*, 52, 31-50, 2019. <https://doi.org/10.1007/s11004-019-09815-7>
- 1010 Hu, K., Jougnot, D., Huang, Q., Looms, M.C., and Linde, N. Advancing quantitative understanding of self-potential signatures in the critical zone through long-term monitoring, *Journal of Hydrology*, 585, 124771, 2020. <https://doi.org/10.1016/j.jhydrol.2020.124771>.
- Hubbard, S. S., and Linde, N. *Hydrogeophysics*. In: *Treatise on Water Science* (Ed.: Peter Wilderer), Vol 2, Elsevier, 2011.

- Huisman, J. A., Hubbard, S. S., Redman, J. D., and Annan, A. P. Measuring soil water content with ground penetrating radar: A review. *Vadose zone journal*, 2(4), 476-491, 2003.
- Icardi, M., Boccardo, G., and Dentz, M. Upscaling Flow and Transport Processes. In F. Toschi and M. Segal (Eds.), *Flowing Matter* (pp. 137–176). Cham: Springer International Publishing, 2019. [https://doi.org/10.1007/978-3-030-23370-9\\_5](https://doi.org/10.1007/978-3-030-23370-9_5)
- Irvine, D. J., P. Brunner, H. J. H. Franssen, and C. T. Simmons. Heterogeneous or homogeneous? Implications of simplifying heterogeneous streambeds in models of losing streams, *J Hydrol*, 424, 16-23, 2012.
- Izumoto, S., Huisman, J. A., Wu, Y., and Vereecken, H. Effect of solute concentration on the spectral induced polarization response of calcite precipitation. *Geophysical Journal International*, 220(2), 1187-1196, 2020.
- Izumoto, S., Huisman, J.A., Zimmermann, E., Heyman, J., Gomez, F., Tabuteau, H., Laniel, R., Vereecken, H., Méheust, Y. and Le Borgne, T., Pore-Scale Mechanisms for Spectral Induced Polarization of Calcite Precipitation Inferred from Geoelectrical Millifluidics. *Environmental Science & Technology*, 56(8), pp.4998-5008, 2022.
- Jamin, P., Brouyère, S. Monitoring transient groundwater fluxes using the Finite Volume Point Dilution Method. *Journal of Contaminant Hydrology* 218, 10-18, 2018.
- Jamin, P., Goderniaux, P., Bour, O., Le Borgne, T., Englert, A., Longuevergne, L., Brouyère, S. Contribution of the finite volume point dilution method for measurement of groundwater fluxes in a fractured aquifer. *Journal of Contaminant Hydrology* 182, 244–255, 2015. <https://doi.org/10.1016/j.jconhyd.2015.09.002>
- Jardani, A., Revil, A., and Dupont, J. P. Stochastic joint inversion of hydrogeophysical data for salt tracer test monitoring and hydraulic conductivity imaging. *Advances in water resources*, 52, 62-77, 2013.
- Jasechko, S., Seybold, H., Perrone, D., Fan, Y., and Kirchner, J. W. Widespread potential loss of streamflow into underlying aquifers across the USA. *Nature*, 591(7850), 391–395, 2021. <https://doi.org/10.1038/s41586-021-03311-x>
- Johansson, S., Rossi, M., Hall, S. A., Sparrenbom, C., Hagerberg, D., Tudisco, E., et al. Combining spectral induced polarization with X-ray tomography to investigate the importance of DNAPL geometry in sand samples. *Geophysics*, 84(3), E173–E188, 2019. <https://doi.org/10.1190/geo2018-0108.1>
- Jiménez-Martínez, J., L. Longuevergne, T. Le Borgne, P. Davy, A. Russian, and O. Bour. Temporal and spatial scaling of hydraulic response to recharge in fractured aquifers: Insights from a frequency domain analysis, *Water Resour. Res.*, 49, 2013. doi:10.1002/wrcr.20260.
- Jiménez-Martínez, J., Le Borgne, T., Tabuteau, H., and Méheust, Y. Impact of saturation on dispersion and mixing in porous media: Photobleaching pulse injection experiments and shear-enhanced mixing model. *Water Resources Research*, 53(2), 1457-1472, 2017.
- Johnson, T. C., Slater, L. D., Ntarlagiannis, D., Day-Lewis, F. D., and Elwaseif, M. Monitoring groundwater-surface water interaction using time-series and time-frequency analysis of transient three-dimensional electrical resistivity changes. *Water Resources Research*, 48(7), W07506, 2012. <https://doi.org/10.1029/2012WR011893>



- Jougnot, D., Jiménez-Martínez, J., Legendre, R., Le Borgne, T., Méheust, Y., and Linde, N. Impact of small-scale saline tracer heterogeneity on electrical resistivity monitoring in fully and partially saturated porous media: Insights from geoelectrical milli-fluidic experiments. *Advances in Water Resources*, 113, 295-309, 2018.
- Jougnot, D., Linde, N., Haarder, E. B., and Looms, M. C. Monitoring of saline tracer movement with vertically distributed self-potential measurements at the HOBE agricultural test site, Voulund, Denmark. *Journal of Hydrology*, 521, 314-327, 2015.
- Jougnot, D., Roubinet, D., Guarracino, L., and Mainault, A. Modeling streaming potential in porous and fractured media, description and benefits of the effective excess charge density approach. In *Advances in Modeling and Interpretation in Near Surface Geophysics* (pp. 61-96). Springer, Cham, 2020.
- Kalbus, E., C. Schmidt, J. W. Molson, F. Reinstorf, and M. Schirmer Influence of aquifer and streambed heterogeneity on the distribution of groundwater discharge, *Hydro Earth Syst Sc*, 13(1), 69-77, 2009.
- Kang, P. K., Le Borgne, T., Dentz, M., Bour, O., and Juanes, R. Impact of velocity correlation and distribution on transport in fractured media: Field evidence and theoretical model. *Water Resources Research*, 51(2), 940-959, 2015.
- Karaoulis, M., Tsourlos, P., Kim, J.-H., and Revill, A. 4D time-lapse ERT inversion: Introducing combined time and space constraints. *Near Surface Geophysics*, 12(1), 25–34, 2014. <https://doi.org/10.3997/1873-0604.2013004>
- Karatzas, G. P. Developments on Modeling of Groundwater Flow and Contaminant Transport. *Water Resources Management*, 31(10), 3235–3244, 2017. <https://doi.org/10.1007/s11269-017-1729-z>
- Kemma, A., Binley, A., Cassiani, G., Niederleithinger, E., Revil, A., Slater, L., et al. An overview of the spectral induced polarization method for near-surface applications. *Near Surface Geophysics*, 10(1957), 453–468, 2012. <https://doi.org/10.3997/1873-0604.2012027>
- Kemma, A., Kulesa, B., and Vereecken, H. Imaging and characterisation of subsurface solute transport using electrical resistivity tomography (ERT) and equivalent transport models. *Journal of Hydrology*, 267(3–4), 125–146, 2002.
- Kennedy, J., Ferré, T. P., and Creutzfeldt, B. Time-lapse gravity data for monitoring and modeling artificial recharge through a thick unsaturated zone. *Water Resources Research*, 52(9), 7244-7261, 2016.
- Keranen, K. M., and Weingarten, M. Induced Seismicity, *Annual Review of Earth and Planetary Sciences*. 46, 149-174, 2018. <https://doi.org/10.1146/annurev-earth-082517-010054>
- Kessouri, P., A. Furman, J.A. Huisman, T. Martin, A. Mellage, D. Ntarlagiannis, M. Bücken, S. Ehosioko, P. Fernandez, A. Flores-Orozco, A. Kemma, F. Nguyen, T. Pilawski, S. Saneiyani, M. Schmutz, N. Schwartz, M. Weigand, Y. Wu, C. Zhang, and E. Placencia-Gomez. Induced polarization applied to biogeophysics: recent advances and future prospects. *Near Surf. Geophys.* 17, 595, 2019.
- Kitanidis, P. K., and McCarty, P. L. (Eds.). *Delivery and Mixing in the Subsurface: Processes and Design Principles for in Situ remediation* (Vol. 4). Springer Science and Business Media, 2012.

- Klepikova, M., Wildemeersch, S., Hermans, T., Jamin, P., Orban, P., Nguyen, F., Brouyère, S., Dassargues, A. Heat tracer test in an alluvial aquifer: Field experiment and inverse modelling. *Journal of Hydrology* 540, 812–823, 2016.  
1080 <https://doi.org/10.1016/j.jhydrol.2016.06.066>
- Klotz, D., Seiler, K.P., Moser, H., Neumaier, F. Dispersivity and velocity relationship from laboratory and field experiments. *J. Hydrol.* 45 (3–4), 169–184, 1980.
- Knapp, J. L. A., and O. A. Cirpka. Determination of hyporheic travel time distributions and other parameters from concurrent conservative and reactive tracer tests by local-in-global optimization, *Water Resour Res*, 53(6), 4984–5001, 2017.
- 1085 Knapp, J. L., González-Pinzón, R., Drummond, J. D., Larsen, L. G., Cirpka, O. A., and Harvey, J. W. Tracer-based characterization of hyporheic exchange and benthic biolayers in streams. *Water Resources Research*, 53(2), 1575–1594, 2017.
- Knight, R., Pyrak-Nolte, L. J., Slater, L., Atekwana, E., Endres, A., Geller, J. et al. Geophysics at the interface: Response of geophysical properties to solid-fluid, fluid-fluid, and solid-solid interfaces. *Reviews of Geophysics*, 48(4), RG4002, 2010.
- 1090 Köpke, C., Irving, J., and Elsheikh, A. H. Accounting for model error in Bayesian solutions to hydrogeophysical inverse problems using a local basis approach. *Advances in Water Resources*, 116, 195–207, 2018.  
<https://doi.org/10.1016/j.advwatres.2017.11.013>
- Krause, S., T. Blume, and N. J. Cassidy. Investigating patterns and controls of groundwater up-welling in a lowland river by combining Fibre-optic Distributed Temperature Sensing with observations of vertical hydraulic gradients, *Hydrol Earth*  
1095 *Syst Sc*, 16(6), 1775–1792, 2012.
- Kumar, S., Foroozesh, J., Edlmann, K., Rezk, M. G., and Lim, C. Y. A comprehensive review of value-added CO2 sequestration in subsurface saline aquifers. *Journal of Natural Gas Science and Engineering*, 81, 103437, 2020.  
<https://doi.org/10.1016/j.jngse.2020.103437>
- Kurtz, W., Lapin, A., Schilling, O. S., Tang, Q., Schiller, E., Braun, T., et al. Integrating hydrological modelling, data  
1100 assimilation and cloud computing for real-time management of water resources. *Environmental Modelling and Software*, 93, 418–435, 2017. <https://doi.org/10.1016/j.envsoft.2017.03.011>
- Labaky, W., J. F. Devlin, and R. W. Gillham. Field comparison of the point velocity probe with other groundwater velocity measurement methods, *Water Resour. Res.*, 45, W00D30, 2009. doi:10.1029/2008WR007066
- Laloy, E., Héroult, R., Jacques, D., and Linde, N. Training-Image Based Geostatistical Inversion Using a Spatial Generative  
1105 Adversarial Neural Network. *Water Resources Research*, 54(1), 381–406, 2018. <https://doi.org/10.1002/2017WR022148>
- Laube, G., C. Schmidt, and J. H. Fleckenstein. The systematic effect of streambed conductivity heterogeneity on hyporheic flux and residence time, *Adv Water Resour*, 122, 60–69, 2018.
- Le Borgne, T., Bour, O., Paillet, F.L., Caudal, J.-P. Assessment of preferential flow path connectivity and hydraulic properties at single-borehole and cross-borehole scales in a fractured aquifer. *Journal of Hydrology* 328, 347–359, 2006.  
1110 <https://doi.org/10.1016/j.jhydrol.2005.12.029>

- Lee, A., Aubeneau, A., Liu, X., and Cardenas, M. B. Hyporheic exchange in sand dunes under a freely deforming river water surface. *Water Resources Research*, 57, e2020WR028817, 2021. <https://doi.org/10.1029/2020WR028817>
- Le Goc, R., Darcel, C., and Davy, P. Advanced DFN models from multi-support data for underground facilities. *Procedia engineering*, 191, 1015-1022, 2017. doi: <https://doi.org/10.1016/j.proeng.2017.05.274>
- 1115 Léger, E., Saintenoy, A., and Coquet, Y. Hydrodynamic parameters of a sandy soil determined by ground-penetrating radar inside a single ring infiltrometer. *Water Resources Research*, 50(7), 5459-5474, 2014.
- Lei, Q., Latham, J.-P., and Tsang, C.-F. The use of discrete fracture networks for modelling coupled geomechanical and hydrological behaviour of fractured rocks. *Comput. Geotech.*, 85, 151-176, 2017.
- Leroy, P., Li, S., Jougnot, D., Revil, A., and Wu, Y. Modelling the evolution of complex conductivity during calcite  
1120 precipitation on glass beads. *Geophysical Journal International*, 209(1), 123-140, 2017.
- Lesparre, N., Girard, J.-F., Jeannot, B., Weill, S., Dumont, M., Boucher, M., et al. Magnetic resonance sounding dataset of a hard-rock headwater catchment for assessing the vertical distribution of water contents in the subsurface. *Data in Brief*, 31, 105708, 2020. <https://doi.org/10.1016/j.dib.2020.105708>
- Lester, D. R., Metcalfe, G., and Trefry, M. G. Is chaotic advection inherent to porous media flow?. *Physical review letters*,  
1125 111(17), 174101, 2013.
- Lewandowski, J., K. Meinikmann, T. Ruhtz, F. Poschke, and G. Kirillin. Localization of lacustrine groundwater discharge (LGD) by airborne measurement of thermal infrared radiation, *Remote Sens Environ*, 138, 119-125, 2013.
- Lewandowski, J., Arnon, S., Banks, E., Batelaan, O., Betterle, A., Broecker, T., Coll, C., Drummond, J. D., Gaona Garcia, J., Galloway, J., Gomez-Velez, J., Grabowski, R. C., Herzog, S. P., Hinkelmann, R., Höhne, A., Hollender, J., Horn, M. A.,  
1130 Jaeger, A., Krause, S. et al. Is the Hyporheic Zone Relevant beyond the Scientific Community? *Water*, 11(11), 2230, 2019. <https://doi.org/10.3390/w11112230>
- Li, B., Liu, X., Kaufman, M. H., Turetaia, A., Chen, X., and Cardenas, M. B. Flexible and modular simultaneous modeling of flow and reactive transport in rivers and hyporheic zones. *Water Resources Research*, 56, e2019WR026528, 2020. <https://doi.org/10.1029/2019WR026528>
- 1135 Li, L., Maher, K., Navarre-Sitchler, A., Druhan, J., Meile, C., Lawrence, C. et al. Expanding the role of reactive transport models in critical zone processes. *Earth-science reviews*, 165, 280-301, 2017.
- Li, L., Steefel, C. I., Kowalsky, M. B., Englert, A., and Hubbard, S. S. Effects of physical and geochemical heterogeneities on mineral transformation and biomass accumulation during biostimulation experiments at Rifle, Colorado. *Journal of contaminant hydrology*, 112(1-4), 45-63, 2010.
- 1140 Linde, N., and Doetsch, J. Joint inversion in hydrogeophysics and near-surface geophysics. In: *Integrated imaging of the Earth: Theory and applications* (Eds. M. Moorkamp, P. Lelievre, N. Linde, and A. Khan), 218, 119-135, 2016.
- Linde, N., Ginsbourger, D., Irving, J., Nobile, F., and Doucet, A. On uncertainty quantification in hydrogeology and hydrogeophysics. *Advances in Water Resources*, 110, 166–181, 2017. <https://doi.org/10.1016/j.advwatres.2017.10.014>

- Linde, N., Lochbühler, T., Dogan, M., and Van Dam, R. L. Tomogram-based comparison of geostatistical models: Application to the Macrodispersion Experiment (MADE) site. *Journal of Hydrology*, 531, 543–556, 2015a. <https://doi.org/10.1016/j.jhydrol.2015.10.073>
- Linde, N., Renard, P., Mukerji, T., and Caers, J. Geological realism in hydrogeological and geophysical inverse modeling: A review. *Advances in Water Resources*, 86, 86–101, 2015b. <https://doi.org/10.1016/j.advwatres.2015.09.019>
- Litalien, A., and Zeeb, B. Curing the earth: A review of anthropogenic soil salinization and plant-based strategies for sustainable mitigation. *Science of the Total Environment*, 698, 134235, 2020. <https://doi.org/10.1016/j.scitotenv.2019.134235>
- Liu, Q., Charette, M. A., Henderson, P. B., McCorkle, D. C., Martin, W., and Dai, M. Effect of submarine groundwater discharge on the coastal ocean inorganic carbon cycle. *Limnology and Oceanography*, 59(5), 1529–1554, 2014. <https://doi.org/10.4319/lo.2014.59.5.1529>
- Looms, M. C., Jensen, K. H., Binley, A., & Nielsen, L. Monitoring unsaturated flow and transport using cross-borehole geophysical methods, *Vadose Zone Journal*, 7, 227-237, 2008.
- Lopez-Alvis, J, Hermans, T., Looms, M., and Nguyen, F. Geophysical inversion using a variational autoencoder to model an assembled spatial prior uncertainty. *Journal of Geophysical Research: Solid Earth*, 2022. 10.1029/2021JB022581
- Lopez-Alvis, J., Hermans, T., and Nguyen, F. (2019). A cross-validation framework to extract data features for reducing structural uncertainty in subsurface heterogeneity. *Advances in Water Resources*, 133, 103427.
- Lopez-Alvis, J., Laloy, E., Nguyen, F., and Hermans, T. Deep generative models in inversion: The impact of the generator's nonlinearity and development of a new approach based on a variational autoencoder. *Computers and Geosciences*, 152, 104762, 2021. <https://doi.org/10.1016/j.cageo.2021.104762>
- Loschko, M., Woehling, T. Rudolph, D.L., and Cirpka, O.A. Cumulative relative reactivity: A concept for modeling aquifer-scale reactive transport, *Water Resour. Res.*, 52, 8117–8137, 2016. doi:10.1002/2016WR019080.
- Lu, S.-M. A global review of enhanced geothermal system (EGS). *Renewable and Sustainable Energy Reviews*, 81, 2902–2921, 2018. <https://doi.org/10.1016/j.rser.2017.06.097>
- Luijendijk, E., Gleeson, T., and Moosdorf, N. Fresh groundwater discharge insignificant for the world's oceans but important for coastal ecosystems. *Nature Communications*, 11(1), 1260, 2020. <https://doi.org/10.1038/s41467-020-15064-8>
- Lutz, S. R., N. Trauth, A. Musolff, B. M. Van Breukelen, K. Knoller, and J. H. Fleckenstein. How Important is Denitrification in Riparian Zones? Combining End-Member Mixing and Isotope Modeling to Quantify Nitrate Removal from Riparian Groundwater, *Water Resour Res*, 56(1), 2020.
- Klotzsche, A., Jonard, F., Looms, M. C., van der Kruk, J., & Huisman, J. A. Measuring soil water content with ground penetrating radar: A decade of progress. *Vadose Zone Journal*, 17(1), 1-9, 2018.
- Klotzsche, A., Lärm, L., Vanderborght, J., Cai, G., Morandage, S., Zörner, M., et al. Monitoring soil water content using time-lapse horizontal borehole GPR data at the field-plot scale, *Vadose zone journal*, 18(1), 190044 ,2019a.

- Klotzsche, A., Vereecken, H., & van der Kruk, J. Review of crosshole ground-penetrating radar full-waveform inversion of experimental data: Recent developments, challenges, and pitfalls. *Geophysics*, 84(6), H13-H28, 2019b.
- 1180 Mahmood, M. N., C. Schmidt, J. H. Fleckenstein, and N. Trauth. Modeling the Impact of Stream Discharge Events on Riparian Solute Dynamics, *Groundwater*, 57(1), 140-152, 2019.
- Maldaner, C. H., Munn, J. D., Coleman, T. I., Molson, J. W., and Parker, B. L. Groundwater flow quantification in fractured rock boreholes using active distributed temperature sensing under natural gradient conditions. *Water Resources Research*, 55, 3285–3306, 2019.
- 1185 Maillot, J., Davy, P., Le Goc, R., Darcel, C., and de Dreuzy, J. R. Connectivity, permeability, and channeling in randomly distributed and kinematically defined discrete fracture network models. *Water Resources Research*, 52(11), 8526–8545, 2016. <https://doi.org/10.1002/2016WR018973>
- Mallard, J., B. McGlynn, and T. Covino. Lateral inflows, stream-groundwater exchange, and network geometry influence stream water composition, *Water Resour Res*, 50(6), 4603-4623, 2014.
- 1190 Mari, J.L., G. Porel and B. Bourbiaux. From 3D Seismic to 3D Reservoir Deterministic Model Thanks to Logging Data: the Case Study of a Near Surface Heterogeneous Aquifer. *Oil and Gas Science and Technology - Rev. IFP*, 64, pp. 119-131, 2009.
- Marruedo Arricibita, A. I., S. J. Dugdale, S. Krause, D. M. Hannah, and J. Lewandowski. Thermal infrared imaging for the detection of relatively warm lacustrine groundwater discharge at the surface of freshwater bodies, *J Hydrol*, 562, 281-289, 2018.
- 1195 Marzadri, A., D. Tonina, and A. Bellin. Morphodynamic controls on redox conditions and on nitrogen dynamics within the hyporheic zone: Application to gravel bed rivers with alternate-bar morphology, *J Geophys Res-Biogeophys*, 117, G00N10, 2012.
- Mazzilli, N., Chalikakis, K., Carrière, S. D., and Legchenko, A. Surface Nuclear Magnetic Resonance Monitoring Reveals Karst Unsaturated Zone Recharge Dynamics during a Rain Event. *Water*, 12(11), 3183, 2020.
- 1200 McClain, M. E., Boyer, E. W., Dent, C. L., Gergel, S. E., Grimm, N. B., Groffman, P. M. et al. Biogeochemical hot spots and hot moments at the interface of terrestrial and aquatic ecosystems. *Ecosystems*, 6, 301-312, 2003.
- McCobb, T. D., Briggs, M. A., LeBlanc, D. R., Day-Lewis, F. D., and Johnson, C. D. Evaluating long-term patterns of decreasing groundwater discharge through a lake-bottom permeable reactive barrier. *Journal of environmental management*, 220, 233-245, 2018.
- 1205 McDonnell, J. J. Beyond the water balance. *Nature Geoscience*, 10(6), 396, 2017. <https://doi.org/10.1038/ngeo2964>
- McGarr, J. T., Wallace, C. D., Ntarlagiannis, D., Sturmer, D. M., and Soltanian, M. R. Geophysical mapping of hyporheic processes controlled by sedimentary architecture within compound bar deposits. *Hydrological Processes*, 35(9), e14358, 2021. <https://doi.org/10.1002/hyp.14358>

- Michel, H., Nguyen, F., Kremer, T., Elen, A., and Hermans, T. 1D geological imaging of the subsurface from geophysical data with Bayesian Evidential Learning. *Computers and Geosciences*, 138, 104456, 2020a. <https://doi.org/10.1016/j.cageo.2020.104456>
- Michel, H., Nguyen, F., and Hermans, T. Improving Bayesian Evidential Learning 1D imaging (BEL1D) accuracy through iterative prior resampling. American Geophysical Union, 2020b. <https://doi.org/10.1002/essoar.10501770.1>
- Mo, S., Zabarar, N., Shi, X., and Wu, J. Integration of Adversarial Autoencoders With Residual Dense Convolutional Networks for Estimation of Non-Gaussian Hydraulic Conductivities. *Water Resources Research*, 56(2), e2019WR026082, 2020. <https://doi.org/10.1029/2019WR026082>
- Molron, J., Linde, N., Baron, L., Selroos, J.-O., Darcel, C., and Davy, P. Which fractures are imaged with Ground Penetrating Radar? Results from an experiment in the Äspö Hardrock Laboratory, Sweden. *Engineering Geology*, 273, 105674, 2020. <https://doi.org/10.1016/j.enggeo.2020.105674>
- Molron, J., Linde, N., Davy, P., Baron, L., Darcel, C., Selroos, J.-O., Le Borgne, T. and Doolaege, D. GPR-inferred fracture aperture widening in response to a high-pressure tracer injection test at the Äspö Hard Rock Laboratory, Sweden, *Eng. Geol.*, 292, 106249, 2021.
- Morén, I., Worman, A., and Riml, J. Design of remediation actions for nutrient mitigation in the hyporheic zone. *Water Resources Research*, 53, 8872–8899, 2017. <https://doi.org/10.1002/2016WR020127>
- Moysey, S., Singha, K., and Knight, R. A framework for inferring field-scale rock physics relationships through numerical simulation. *Geophysical Research Letters*, 32(8), L08304, 2005. <https://doi.org/10.1029/2004GL022152>
- Müller, K., Vanderborght, J., Englert, A., Kemna, A., Huisman, J. A., Rings, J., & Vereecken, H. Imaging and characterization of solute transport during two tracer tests in a shallow aquifer using electrical resistivity tomography and multilevel groundwater samplers. *Water Resources Research*, 46(3), W03502, 2010.
- Munz, M., and C. Schmidt. Estimation of vertical water fluxes from temperature time series by the inverse numerical computer program FLUX-BOT, *Hydrol Process*, 31(15), 2713-2724, 2017.
- Munz, M., S. E. Oswald, and C. Schmidt. Coupled Long-Term Simulation of Reach-Scale Water and Heat Fluxes Across the River-Groundwater Interface for Retrieving Hyporheic Residence Times and Temperature Dynamics, *Water Resour Res*, 53(11), 8900-8924, 2017.
- Naudet, V., Revil, A., Bottero, J. Y., and Bégassat, P. Relationship between self-potential (SP) signals and redox conditions in contaminated groundwater. *Geophysical research letters*, 30(21), 2091, 2003.
- Neuman, S. P., and Tartakovsky, D. M. Perspective on theories of non-Fickian transport in heterogeneous media. *Advances in Water Resources*, 32(5), 670-680, 2009.
- Nguyen, F., Kemna, A., Robert, T., and Hermans, T. Data-driven selection of the minimum-gradient support parameter in time-lapse focused electric imaging. *Geophysics*, 81(1), A1–A5, 2016. <https://doi.org/10.1190/GEO2015-0226.1>
- Niemi, A., Bear, J., and Bensabat, J.. *Geological storage of CO2 in deep saline formations*. Dordrecht, Netherlands: Springer, 2017.

- Nogueira G., Stigter T.Y., Zhou Y., Mussa F., Juizo D. Understanding groundwater salinization mechanisms to secure freshwater resources in the water-scarce city of Maputo, Mozambique. *Science of the Total Environment* 661: 723–736, 1245 2019: <https://doi.org/10.1016/j.scitotenv.2018.12.343>
- Nogueira, G.E.H., Schmidt, C., Brunner, P., Graeber, D. Fleckenstein, J.H. Transit-time and temperature control the spatial patterns of aerobic respiration and denitrification in the riparian zone, *Water Resources Research*, e2021WR030117, 2021a. <https://doi.org/10.1029/2021WR030117>
- Nogueira, G.E.H., Schmidt, C., Trauth, N., Fleckenstein, J.H. Seasonal and short-term controls of riparian oxygen dynamics and the implications for redox processes, *Hydrological Processes*, 25(2), e14055, 2021b. <https://doi.org/10.1002/hyp.14055>
- 1250 Nogueira G.E.H., Schmidt C., Partington D., Brunner P., Fleckenstein J.H. Spatiotemporal variations in water sources and mixing spots in a riparian zone. *Hydrology and Earth System Sciences* 26(7), 1883–1905, 2022. <https://doi.org/10.5194/hess-26-1883-2022>
- Nowak, W. Best unbiased ensemble linearization and the quasi-linear Kalman ensemble generator. *Water Resour. Res.* 45, 1255 W04431 doi:10.1029/2008WR007328, 2009.
- Novakowski, K., Bickerton, G., Lapcevic, P., Voralek, J., Ross, N. Measurements of groundwater velocity in discrete rock fractures. *J. Contam. Hydrol.* 82 (1–2), 44–60, 2006.
- Nussbaumer R, Benoit L, Mariethoz G, Liechti F, Bauer S, Schmid B. A Geostatistical Approach to Estimate High Resolution Nocturnal Bird Migration Densities from a Weather Radar Network. *Remote Sensing*. 11(19):2233, 2019. 1260 <https://doi.org/10.3390/rs11192233>
- Oldenburg, D. W., Haber, E., and Shekhtman, R. Three dimensional inversion of multisource time domain electromagnetic data. *GEOPHYSICS*, 78(1), E47–E57, 2013. <https://doi.org/10.1190/geo2012-0131.1>
- Oware, E., Irving, J., and Hermans, T. Basis-Constrained Bayesian-MCMC Difference Inversion for Geoelectrical Monitoring of Hydrogeological Processes. *Geophysics*, 84(4), A37–A42, 2019.
- 1265 Palacios, A., Ledo, J. J., Linde, N., Luquot, L., Bellmund, F., Folch, A., et al. Time-lapse cross-hole electrical resistivity tomography (CHERT) for monitoring seawater intrusion dynamics in a Mediterranean aquifer. *Hydrology and Earth System Sciences*, 24(4), 2121–2139, 2020. <https://doi.org/10.5194/hess-24-2121-2020>
- Palmer, C.D. Borehole dilution tests in the vicinity of an extraction well. *J. Hydrol.*, 146:245–266, 1993.
- Pannecoucke, L., Le Coz, M., Freulon, X., and de Fouquet, C. Combining geostatistics and simulations of flow and transport 1270 to characterize contamination within the unsaturated zone. *Science of the Total Environment*, 699, 134216, 2020. <https://doi.org/10.1016/j.scitotenv.2019.134216>
- Park, J., and Caers, J. Direct forecasting of global and spatial model parameters from dynamic data. *Computers and Geosciences*, 143, 104567, 2020. <https://doi.org/10.1016/j.cageo.2020.104567>
- Partington, D., Therrien, R., Simmons, C. T., and Brunner, P. Blueprint for a coupled model of sedimentology, hydrology, and 1275 hydrogeology in streambeds: Coupling Sedimentology, Hydrology, and Hydrogeology. *Reviews of Geophysics*, 55(2), 287–309, 2017. <https://doi.org/10.1002/2016RG000530>

- Pasquet, S., Bodet, L., Dhemaied, A., Mouhri, A., Vitale, Q., Rejiba, F. et al. Detecting different water table levels in a shallow aquifer with combined P-, surface and SH-wave surveys: Insights from VP/VS or Poisson's ratios. *Journal of Applied Geophysics*, 113, 38-50, 2015.
- 1280 Pellerin, L. Applications Of Electrical And Electromagnetic Methods For Environmental And Geotechnical Investigations. *Surveys in Geophysics* 23, 101–132, 2002. <https://doi.org/10.1023/A:1015044200567>
- Pieraccini, S. Uncertainty quantification analysis in discrete fracture network flow simulations. *GEM - International Journal on Geomathematics*, 11(1), 12, 2020. <https://doi.org/10.1007/s13137-020-0148-0>
- 1285 Pitrak, M., Mares, S., Kobr, M. A simple borehole dilution technique in measuring horizontal ground water flow. *Groundwater* 45 (1), 89–92, 2007.
- Pivetta, T., Braitenberg, C., Gabrovšek, F., Gabriel, G., and Meurers, B. Gravity as a tool to improve the hydrologic mass budget in karstic areas. *Hydrology and Earth System Sciences*, 25(11), 6001-6021, 2021.
- Pool, M., and Dentz, M. Effects of heterogeneity, connectivity, and density variations on mixing and chemical reactions under temporally fluctuating flow conditions and the formation of reaction patterns. *Water Resources Research*, 54(1), 186-204, 1290 2018.
- Popp, A. L., Pardo-Álvarez, Á., Schilling, O. S., Scheidegger, A., Musy, S., Peel, M., et al. A Framework for Untangling Transient Groundwater Mixing and Travel Times. *Water Resources Research*, 57(4), e2020WR028362, 2021. <https://doi.org/10.1029/2020WR028362>
- Pouladi B., N. Linde, L. Longuevergne and O. Bour, Individual and joint inversion of head and flux data by geostatistical 1295 hydraulic tomography, *Advances in Water resources* 154 (2021) 103960, 2021.
- Pride, S. R. Relationships between seismic and hydrological properties. In *Hydrogeophysics* (pp. 253-290). Springer, Dordrecht, 2005.
- Rathnaweera, T. D., Wu, W., Ji, Y., and Gamage, R. P. Understanding injection-induced seismicity in enhanced geothermal systems: From the coupled thermo-hydro-mechanical-chemical process to anthropogenic earthquake prediction. *Earth- 1300 Science Reviews*, 205, 103182, 2020. <https://doi.org/10.1016/j.earscrev.2020.103182>
- Read, T., Bour, O., Bense, V., Le Borgne, T., Goderniaux, P., Klepikova, M.V., Hochreutener, R., Lavenant, N., Boschero, V. Characterizing groundwater flow and heat transport in fractured rock using fiber-optic distributed temperature sensing. *Geophysical Research Letters* 40, 2055–2059, 2013.
- Read, T., Bour, O., Selker, J.S., Bense, V.F., Le Borgne, T., Hochreutener, R., Lavenant, N. Active-distributed temperature 1305 sensing to continuously quantify vertical flow in boreholes. *Water Resources Research* 50, 3706–3713, 2014. <https://doi.org/10.1002/2014WR015273>
- Revil, A., and Jardani, A. *The self-potential method: Theory and applications in environmental geosciences*. Cambridge University Press, New York, 2013.
- Revil, A., Karaoulis, M., Johnson, T., and Kemna, A. Some low-frequency electrical methods for subsurface characterization 1310 and monitoring in hydrogeology. *Hydrogeology Journal*, 20(4), 617-658, 2012.



- Revil, A., Trolard, F., Bourrie, G., Castermant, J., Jardani, A., and Mendonça, C. A. Ionic contribution to the self-potential signals associated with a redox front. *Journal of Contaminant Hydrology*, 109(1-4), 27-39, 2009.
- Riedel, T., Weber, T.K.D. Review: The influence of global change on Europe's water cycle and groundwater recharge. *Hydrogeology Journal*, 28 (6), 1939-1959, 2020.
- 1315 Ringel, Somogyvári, Jalali, and Bayer. Comparison of Hydraulic and Tracer Tomography for Discrete Fracture Network Inversion. *Geosciences*, 9(6), 274, 2019. <https://doi.org/10.3390/geosciences9060274>
- Rivera, J. A., Blum, P., and Bayer, P. Increased ground temperatures in urban areas: Estimation of the technical geothermal potential. *Renewable Energy*, 103, 388–400, 2017. <https://doi.org/10.1016/j.renene.2016.11.005>
- Robert, T., Dassargues, A., Brouyère, S., Kaufmann, O., Hallet, V., and Nguyen, F. Assessing the contribution of electrical resistivity tomography (ERT) and self-potential (SP) methods for a water well drilling program in fractured/karstified limestones. *Journal of Applied Geophysics*, 75(1), 42–53, 2011. <https://doi.org/10.1016/j.jappgeo.2011.06.008>
- 1320 Robert, T., Caterina, D., Deceuster, J., Kaufmann, O., Nguyen, F. A salt tracer test monitored with surface ERT to detect preferential flow and transport paths in fractured/karstified limestones. *Geophysics* 77, B55–B67, 2012. <https://doi.org/10.1190/geo2011-0313.1>
- 1325 Robinson, H. K., and Hasenmueller, E. A. Transport of road salt contamination in karst aquifers and soils over multiple timescales. *Science of the Total Environment*, 603–604, 94–108, 2017. <https://doi.org/10.1016/j.scitotenv.2017.05.244>
- Rolle, M., and Le Borgne, T. Mixing and reactive fronts in the subsurface. *Reviews in Mineralogy and Geochemistry*, 85(1), 111-142, 2019.
- Rose, L., S. Krause, and N. J. Cassidy. Capabilities and limitations of tracing spatial temperature patterns by fiber-optic distributed temperature sensing. *Water Resour Res*, 49(3), 1741-1745, 2013.
- 1330 Roth, K., Schulin, R., Flühler, H., and Attinger, W. Calibration of time domain reflectometry for water content measurement using a composite dielectric approach. *Water resources research*, 26(10), 2267-2273, 1990.
- Russo, T. A., and Lall, U. Depletion and response of deep groundwater to climate-induced pumping variability. *Nature Geoscience*, 10(2), 105–108, 2017. <https://doi.org/10.1038/ngeo2883>
- 1335 Salehikhoo, F., Li, L., and Brantley, S. L. Magnesite dissolution rates at different spatial scales: The role of mineral spatial distribution and flow velocity. *Geochimica et Cosmochimica Acta*, 108, 91-106, 2013.
- Sanford, W. E., Cook, P. G., Robinson, N. I., and Weatherill, D. Tracer mass recovery in fractured aquifers estimated from multiple well tests. *Groundwater*, 44(4), 564-573, 2006.
- Sanz-Prat, A., Lu, C., Amos, R. T., Finkel, M., Blowes, D. W., and Cirpka, O. A. Exposure-time based modeling of nonlinear reactive transport in porous media subject to physical and geochemical heterogeneity. *Journal of contaminant hydrology*, 192, 35-49, 2016.
- 1340 Scanlon, B. R., R. C. Reedy, C. C. Faunt, D. Pool, and K. Uhlman, Enhancing drought resilience with conjunctive use and managed aquifer recharge in California and Arizona, *Environ Res Lett*, 11(3). 2016

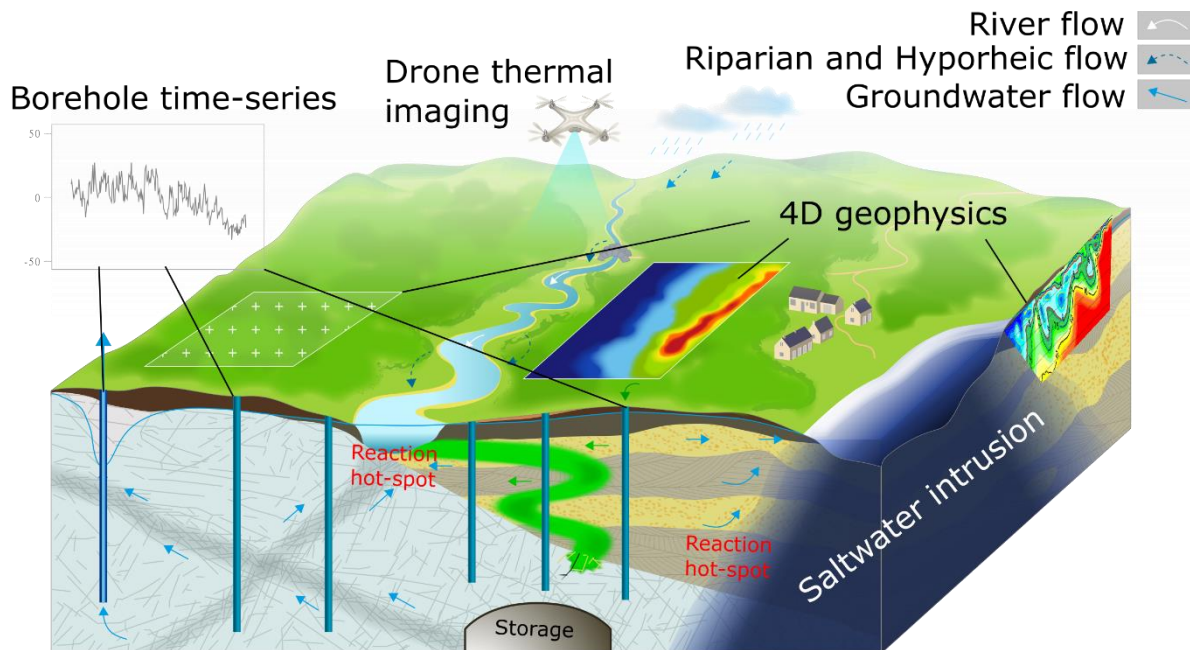
- Schädle, P., Zulian, P., Vogler, D., Bhopalam, S. R., Nestola, M. G. C., Ebigo, A., et al. 3D non-conforming mesh model for  
1345 flow in fractured porous media using Lagrange multipliers. *Computers and Geosciences*, 132, 42–55, 2019.  
<https://doi.org/10.1016/j.cageo.2019.06.014>
- Scheidt, C., Li, L., and Caers, J. *Quantifying Uncertainty in Subsurface Systems*. Hoboken, NJ and Washington D.C.: John  
Wiley and Sons and American Geophysical Union, 2018.
- Schilling, O. S., C. Gerber, D. J. Partington, R. Purtschert, M. S. Brennwald, R. Kipfer, D. Hunkeler, and P. Brunner.  
1350 *Advancing Physically-Based Flow Simulations of Alluvial Systems Through Atmospheric Noble Gases and the Novel Ar-  
37 Tracer Method*, *Water Resour Res*, 53(12), 10465-10490, 2017a.
- Schilling, O. S., Irvine, D. J., Hendricks Franssen, H.-J., and Brunner, P. Estimating the spatial extent of unsaturated zones in  
heterogeneous river-aquifer systems. *Water Resources Research*, 53, 10,583–10,602, 2017b.  
<https://doi.org/10.1002/2017WR020409>
- 1355 Schilling, O.S., Cook, P.G., Brunner, P. Beyond classical observations in hydrogeology: The advantages of including exchange  
flux, temperature, tracer concentration, residence time, and soil moisture observations in groundwater model calibration.  
*Reviews of Geophysics*, 57, 146–182, 2018. <https://doi.org/10.1029/2018RG000619>
- Schmidt, C., A. Musolff, N. Trauth, M. Vieweg, and J. H. Fleckenstein. Transient analysis of fluctuations of electrical  
conductivity as tracer in the stream bed, *Hydrol Earth Syst Sc*, 16(10), 3689-3697, 2012.
- 1360 Schmidt, C., M. Bayer-Raich, and M. Schirmer. Characterization of spatial heterogeneity of groundwater-stream water  
interactions using multiple depth streambed temperature measurements at the reach scale, *Hydrol Earth Syst Sc*, 10(6),  
849-859, 2006.
- Schmidt, L., and Rempe, D. Quantifying Dynamic Water Storage in Unsaturated Bedrock with Borehole Nuclear Magnetic  
Resonance. *Geophysical Research Letters*, 47(22), e2020GL089600, 2020.
- 1365 Scholer, M., Irving, J., Looms, M. C., Nielsen, L., and Holliger, K. Bayesian Markov-chain-Monte-Carlo inversion of time-  
lapse crosshole GPR data to characterize the vadose zone at the Arrenaes Site, Denmark. *Vadose Zone Journal*, 11(4),  
vzj2011-0153, 2012.
- Schornberg, C., Schmidt, C., Kalbus, E., and Fleckenstein, J. H. Simulating the effects of geologic heterogeneity and transient  
boundary conditions on streambed temperatures — Implications for temperature-based water flux calculations. *Advances*  
1370 *in Water Resources*, 33(11), 1309–1319, 2010. <https://doi.org/10.1016/j.advwatres.2010.04.007>
- Schultz, R., Skoumal, R. J., Brudzinski, M. R., Eaton, D., Baptie, B., and Ellsworth, W. Hydraulic fracturing-induced  
seismicity. *Reviews of Geophysics*, 58(3), 1–43, 2020. <https://doi.org/10.1029/2019RG000695>
- Selker, J.S., Thévenaz, L., Huwald, H., Mallet, A., Luxemburg, W., van de Giesen, N., Stejskal, M., Zeman, J., Westhoff, M.,  
Parlange, M.B. Distributed fiber-optic temperature sensing for hydrologic systems. *Water Resources Research* 42,  
1375 W12202, 2006. <https://doi.org/10.1029/2006WR005326>
- Shakas, A., and Linde, N. Apparent apertures from ground penetrating radar data and their relation to heterogeneous aperture  
fields. *Geophys. J. Int.*, 209(3), 1418-1430, 2017. doi: <https://doi.org/10.1093/gji/ggx100>

- Shakas, A., Linde, N., Baron, L., Bochet, O., Bour, O., and Le Borgne, T. Hydrogeophysical characterization of transport processes in fractured rock by combining push-pull and single-hole ground penetrating radar experiments. *Water Resources Research*, 52(2), 938-953, 2016.
- 1380 Shakas, A., Linde, N., Baron, L., Selker, J., Gerard, M. F., Lavenant, N. et al. Neutrally buoyant tracers in hydrogeophysics: Field demonstration in fractured rock. *Geophysical Research Letters*, 44(8), 3663-3671, 2017.
- Simon, N., Bour, O., Lavenant, N., Porel, G., Nauleau, B., Pouladi, B., Longuevergne, L. A comparison of different methods to estimate the effective spatial resolution of FO-DTS measurements achieved during sandbox experiments. *Sensors (Switzerland)* 20, 570, 2020. <https://doi.org/10.3390/s20020570>
- 1385 Simon, N., Bour, O., Lavenant, N., Porel, G., Nauleau, B., Pouladi, B., et al. Numerical and experimental validation of the applicability of active-DTS experiments to estimate thermal conductivity and groundwater flux in porous media. *Water Resources Research*, 57, e2020WR028078, 2021.
- Simon, N., Bour, O., Faucheux, M., Lavenant, N., Le Lay, H., Fovet, O., Thomas, Z., and Longuevergne, L. Combining passive- and active-DTS measurements to locate and quantify groundwater discharge into streams, *Hydrol. Earth Syst. Sci.*, 2022. <https://doi.org/10.5194/hess-2021-293>.
- 1390 Šimůnek, J., M. Šejna, and M. Th. van Genuchten, New Features of the Version 3 of the HYDRUS (2D/3D) Computer Software Package, *Journal of Hydrology and Hydromechanics*, 66(2), 133-142, 2018. doi: 10.1515/johh-2017-0050,
- Singh, A. Soil salinization management for sustainable development: A review. *Journal of Environmental Management*, 277, 111383, 2021. <https://doi.org/10.1016/j.jenvman.2020.111383>
- 1395 Singh, T., Gomez-Velez, J. D., Wu, L., Wörman, A., Hannah, D. M., and Krause, S. Effects of successive peak flow events on hyporheic exchange and residence times, *Water Resour Res*, 56, e2020WR027113, 2020.
- Singha, K., and Gorelick, S. M. Saline tracer visualized with three-dimensional electrical resistivity tomography: Field-scale spatial moment analysis. *Water Resources Research*, 41(5), W05023, 2005.
- 1400 Singha, K., Day-Lewis, F. D., Johnson, T., and Slater, L. Advances in interpretation of subsurface processes with time-lapse electrical imaging. *Hydrological Processes*, 29(6), 1549–1576, 2015.
- Slater, L., Binley, A., Versteeg, R., Cassiani, G., Birken, R., and Sandberg, S. A 3D ERT study of solute transport in a large experimental tank. *Journal of Applied Geophysics*, 49(4), 211-229, 2002.
- Song, X., Chen, X., Zachara, J. M., Gomez-Velez, J. D., Shuai, P., and Ren, H., et al. River dynamics control transit time distributions and biogeochemical reactions in a dam-regulated river corridor. *Water Resources Research*, 56, e2019WR026470, 2020.
- 1405 Souzy, M., Lhuissier, H., Méheust, Y., Le Borgne, T., and Metzger, B. Velocity distributions, dispersion and stretching in three-dimensional porous media. *Journal of Fluid Mechanics*, 891, A16, 2020. doi:10.1017/jfm.2020.113
- St. Clair, J., Moon, S., Holbrook, W. S., Perron, J. T., Riebe, C. S., Martel, S. J. et al. Geophysical imaging reveals topographic stress control of bedrock weathering. *Science*, 350(6260), 534-538., *Science*, 350, 2015.
- 1410

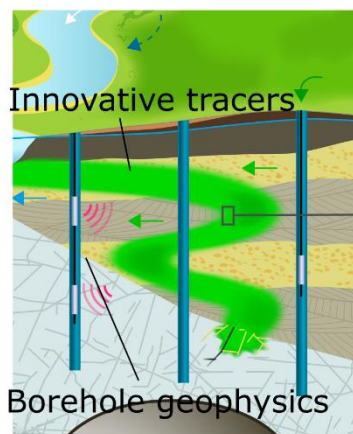
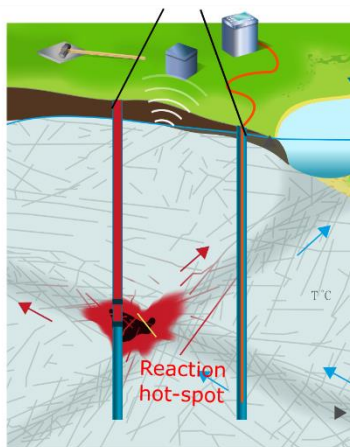
- Stonestrom, D.A. and Constantz, J. Heat as a tool for studying the movement of ground water near streams. *US Geol Surv Circ.* 1260, 2003.
- Sun, N.-Z., and Sun, A. *Model calibration and parameter estimation: for environmental and water resource systems.* New York: Springer, 2015.
- 1415 Susanto, K., Malet, J. P., Gance, J., and Marc, V. Fiber Optics Distributed Temperature Sensing (FO-DTS) for Long-term Monitoring of Soil Water Changes in the Subsoil. In *EAGE/DGG Workshop 2017* (pp. cp-508). European Association of Geoscientists and Engineers, 2017.
- Szymczycha, B., Borecka, M., Białk-Bielińska, A., Siedlewicz, G., and Pazdro, K. Submarine groundwater discharge as a source of pharmaceutical and caffeine residues in coastalecosystem: Bay of Puck, southern Baltic Sea case study. *Science of The Total Environment*, 713, 136522, 2020. <https://doi.org/10.1016/j.scitotenv.2020.136522>
- 1420 Tang, Q., W. Kurtz, O. S. Schilling, P. Brunner, H. Vereecken, and H. J. H. Franssen. The influence of riverbed heterogeneity patterns on river-aquifer exchange fluxes under different connection regimes, *J Hydrol*, 554, 383-396, 2017.
- Thibaut, R., Laloy, E., and Hermans, T. A new framework for experimental design using Bayesian Evidential Learning: The case of wellhead protection area. *Journal of Hydrology*, 603, 126903, 2021. <https://doi.org/10.1016/j.jhydrol.2021.126903>
- 1425 Tirado-Conde, J., P. Engesgaard, S. Karan, S. Muller, and C. Duque. Evaluation of Temperature Profiling and Seepage Meter Methods for Quantifying Submarine Groundwater Discharge to Coastal Lagoons: Impacts of Saltwater Intrusion and the Associated Thermal Regime, *Water*, 11(8), 1648, 2019.
- Trauth, N., A. Musolff, K. Knoller, U. S. Kaden, T. Keller, U. Werban, and J. H. Fleckenstein. River water infiltration enhances denitrification efficiency in riparian groundwater, *Water Res*, 130, 185-199, 2018.
- 1430 Trauth, N., and J. H. Fleckenstein. Single discharge events increase reactive efficiency of the hyporheic zone, *Water Resour Res*, 53(1), 779-798, 2017.
- Trauth, N., C. Schmidt, M. Vieweg, S. E. Oswald, and J. H. Fleckenstein. Hydraulic controls of in-stream gravel bar hyporheic exchange and reactions, *Water Resour Res*, 51(4), 2243-2263, 2015.
- Trauth, N., C. Schmidt, M. Vieweg, U. Maier, and J. H. Fleckenstein. Hyporheic transport and biogeochemical reactions in 1435 pool-riffle systems under varying ambient groundwater flow conditions, *J Geophys Res-Bioge*, 119(5), 910-928, 2014.
- Trauth, N., C. Schmidt, U. Maier, M. Vieweg, and J. H. Fleckenstein. Coupled 3-D stream flow and hyporheic flow model under varying stream and ambient groundwater flow conditions in a pool-riffle system, *Water Resour Res*, 49(9), 5834-5850, 2013.
- Tso C.H.M., Iglesias M., Wilkinson P., Kuras O., Chambers J., and Binley A. 2021. Efficient multi-scale imaging of subsurface 1440 resistivity with uncertainty quantification using ensemble Kalman inversion. *Geophysical journal International*, 225, 887-905, 2021.
- Valocchi, A. J., Bolster, D., and Werth, C. J. Mixing-limited reactions in porous media. *Transport in Porous Media*, 130(1), 157-182, 2019.

- Vereecken, H., J.A. Huisman, H.-J. Hendricks Franssen, N. Brueggemann, H.R. Bogaen, S. Kollet, M. Javaux, J. van der Kruk, and J. Vanderborght. Soil hydrology: recent methodological advances, challenges and perspectives. *Water Resources Research*, 51(4), 2616 – 2633, 2015.
- Vieweg, M., M. J. Kurz, N. Trauth, J. H. Fleckenstein, A. Musloff, and C. Schmidt. Estimating time-variable aerobic respiration in the streambed by combining electrical conductivity and dissolved oxygen time series, *J Geophys Res -Biogeo*, 121(8), 2199-2215, 2016.
- Vilhelmsen, T., Marker, P., Foged, N., Wernberg, T., Auken, E., Christiansen, A. V., et al. A Regional Scale Hydrostratigraphy Generated from Geophysical Data of Varying Age, Type, and Quality. *Water Resources Management*, 33, 539-553, 2019. <https://doi.org/10.1007/s11269-018-2115-1>
- Vogt, T., E. Hoehn, P. Schneider, A. Freund, M. Schirmer, and O. A. Cirpka. Fluctuations of electrical conductivity as a natural tracer for bank filtration in a losing stream, *Adv Water Resour*, 33(11), 1296-1308, 2010.
- Voytek, E. B., Barnard, H. R., Jougnot, D., and Singha, K. Transpiration and precipitation-induced subsurface water flow observed using the self-potential method. *Hydrological Processes*, 33(13), 1784-1801, 2019.
- Vrugt, J. A., ter Braak, C. J. F., Diks, C. G. H., and Schoups, G. Hydrologic data assimilation using particle Markov chain Monte Carlo simulation: Theory, concepts and applications. *Advances in Water Resources*, 51, 457–478, 2013. <https://doi.org/10.1016/j.advwatres.2012.04.002>
- Wagner, F. M., Mollaret, C., Günther, T., Kemna, A., and Hauck, C. Quantitative imaging of water, ice and air in permafrost systems through petrophysical joint inversion of seismic refraction and electrical resistivity data. *Geophysical Journal International*, 219(3), 1866-1875, 2019.
- Wainwright, H.M., A. Flores Orozco, M. Bücker, B. Dafflon, J. Chen, S.S. Hubbard, and K.H. Williams. Hierarchical Bayesian method for mapping biogeochemical hotspots using induced polarization imaging *Water Resour. Res.* 52, 533-551, 2016.
- Wallis, I., Prommer, H., Berg, M., Siade, A. J., Sun, J., and Kipfer, R. The river–groundwater interface as a hotspot for arsenic release. *Nature Geoscience*, 13(4), 288–295, 2020. <https://doi.org/10.1038/s41561-020-0557-6>
- Wang, Q., Chen, X., Jha, A. N., and Rogers, H. Natural gas from shale formation - The evolution, evidences and challenges of shale gas revolution in United States. *Renewable and Sustainable Energy Reviews*, 30, 1–28, 2014. <https://doi.org/10.1016/j.rser.2013.08.065>
- Werner, A. D., Bakker, M., Post, V. E. A., Vandenbohede, A., Lu, C., Ataie-Ashtiani, B., et al. Seawater intrusion processes, investigation and management: Recent advances and future challenges. *Advances in Water Resources*, 51, 3–26, 2013. <https://doi.org/10.1016/j.advwatres.2012.03.004>
- Winter, T. C. Relation of streams, lakes, and wetlands to groundwater flow systems, *Hydrogeol J*, 7(1), 28-45, 1999.
- Xu, T., and Valocchi, A. J. A Bayesian approach to improved calibration and prediction of groundwater models with structural error. *Water Resources Research*, 51(11), 9290–9311, 2015. <https://doi.org/10.1002/2015WR017912>
- Ye, Y., Chiogna, G., Cirpka, O. A., Grathwohl, P., and Rolle, M. Experimental evidence of helical flow in porous media. *Physical review letters*, 115(19), 194502, 2015.

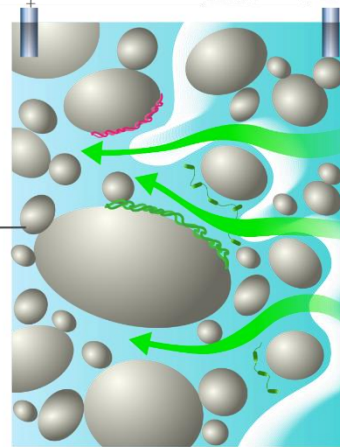
- Yin, Z., Strebelle, S., and Caers, J. Automated Monte Carlo-based Quantification and Updating of Geological Uncertainty with Borehole Data (AutoBEL v1.0). *Geosci. Model Dev*, 2020. <https://doi.org/10.5194/gmd-2019-232>
- 1480 Zamrsky, D., Karssenberg, M. E., Cohen, K. M., Bierkens, M. F. P., and Oude Essink, G. H. P. Geological Heterogeneity of Coastal Unconsolidated Groundwater Systems Worldwide and Its Influence on Offshore Fresh Groundwater Occurrence. *Frontiers in Earth Science*, 7, 2020. <https://doi.org/10.3389/feart.2019.00339>
- Zametske, J. P., R. Haggerty, S. M. Wondzell, and M. A. Baker. Labile dissolved organic carbon supply limits hyporheic denitrification, *J Geophys Res-Bioge*, 116, 2011a.
- 1485 Zametske, J. P., R. Haggerty, S. M. Wondzell, and M. A. Baker. Dynamics of nitrate production and removal as a function of residence time in the hyporheic zone, *J Geophys Res-Bioge*, 116, 2011b.
- Zametske, J. P., R. Haggerty, S. M. Wondzell, V. A. Bokil, and R. González-Pinzón. Coupled transport and reaction kinetics control the nitrate source-sink function of hyporheic zones, *Water Resour. Res.*, 48, 2012. W11508,doi:10.1029/2012WR011894
- 1490 Zhan, Z. Distributed acoustic sensing turns fiber-optic cables into sensitive seismic antennas. *Seismological Research Letters*, 91(1), 1-15, 2020.
- Zhang, C., A. Revil, Y. Fujita, J. Munakata-marr, and G. Redden. Quadrature conductivity: A quantitative indicator of bacterial abundance in porous media *Geophysics* 79(6), D363-D375, 2014.
- Zhang, S., and Planavsky, N. J. Revisiting groundwater carbon fluxes to the ocean with implications for the carbon cycle. *Geology*, 48(1), 67–71, 2020. <https://doi.org/10.1130/G46408.1>
- 1495 Zhou, H., Gómez-Hernández, J. J., and Li, L. Inverse methods in hydrogeology: Evolution and recent trends. *Advances in Water Resources*, 63, 22–37, 2014. <https://doi.org/10.1016/j.advwatres.2013.10.014>
- Zhou, Z., Klotzsche, A., Hermans, T., Nguyen, F., Schmäck, J., Haruzi, P., and Vereecken, H. 3D aquifer characterization of the Hermalle-sous-Argenteau test site using crosshole ground-penetrating radar amplitude analysis and full-waveform inversion, *Geophysics*, 85(6), H133-H148, 2020.
- 1500



Flux measurement and DTS



Pore-scale processes

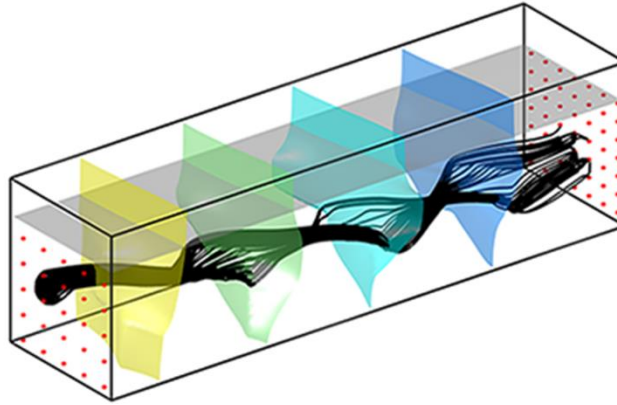


1505

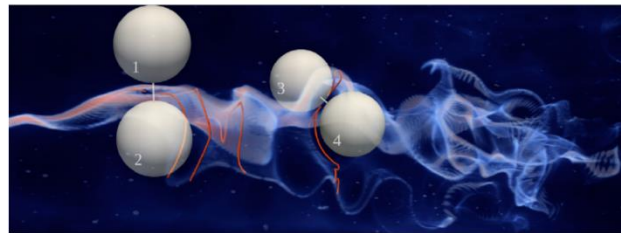
Figure 1: Illustration of the 4D nature of hydrogeological processes inaccessible from punctual data only: a) imaging subsurface fluxes and their contribution to surface fluxes through the combination of borehole and surface imaging; b) monitoring water content and temperature fluctuations for quantifying preferential flows and heat transfer; c) characterizing tracer motion to elucidate transport processes and related parameters; d) analyzing and upscaling pore-scale signals produced by microscale reactive transport processes.

1510

A. Darcy scale helical flow in anisotropic permeability fields (centimeter to meter scale)



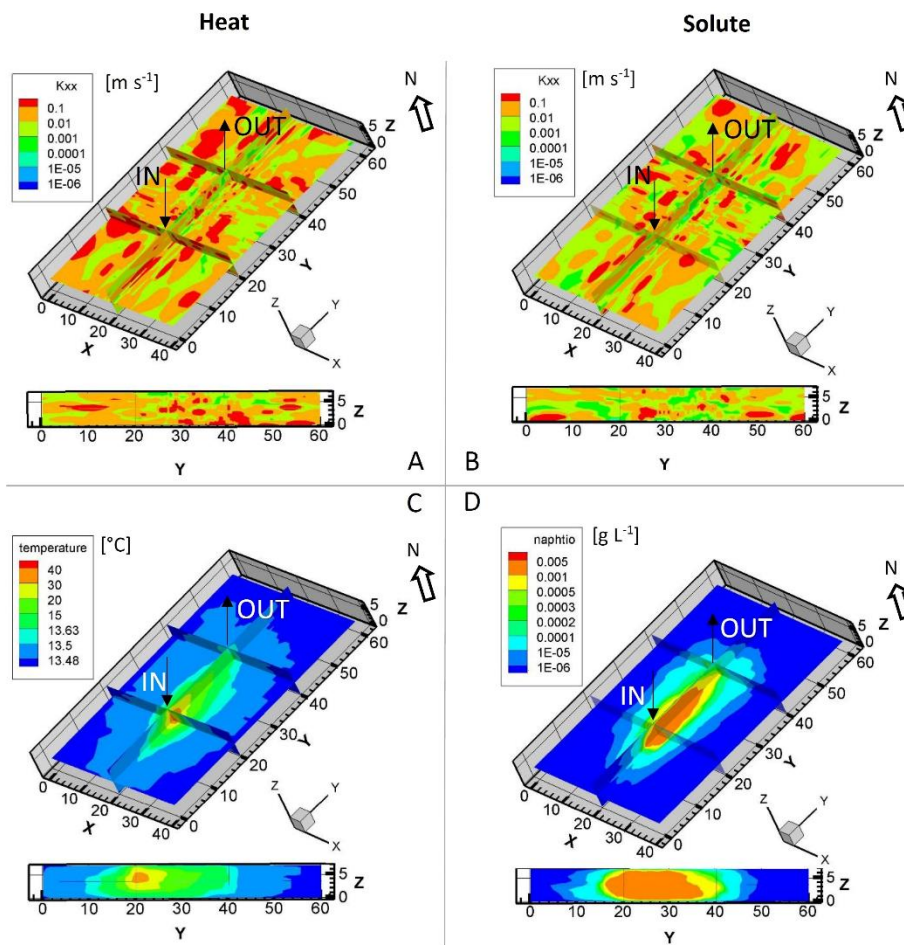
B. Chaotic flow dynamics at the pore scale in granular media (millimeter to centimeter scale)



1515

**Figure 2: A. Experimental evidence of helical flow at Darcy scale (top, modified from Ye et al., 2015): the black lines show simulated streamlines, the colored surfaces iso-pressure surfaces and the red dots are experimental sampling points. B. Experimental evidence of chaotic mixing at the pore scale in three-dimensional porous media (bottom modified from Heyman et al., 2020): the color field shows the concentration of a continuously injected fluorescent dye, the red line is the intersection of the plume with a 2D plane transverse to the mean flow, which shows the stretching and folding patterns that produce chaotic mixing, the grey spheres represent selected grains in the bead pack that create the first successive folding of the plume.**





1520 **Figure 3. Hydraulic conductivity fields (A-B) and related simulations (C-D) obtained by inversion of temperature (A-C) and solute tracer concentration data (B – D) from heat and solute tracer experiments (modified from Hoffmann et al., 2019, Table 2.A.1).**

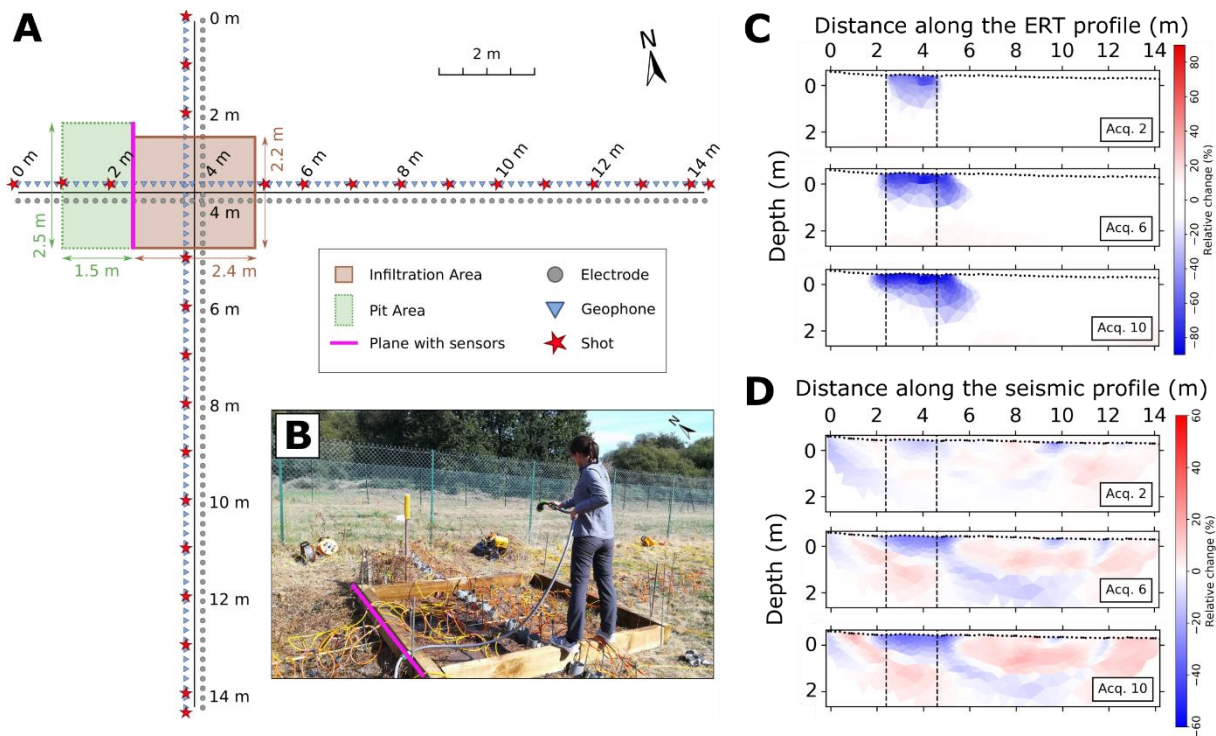
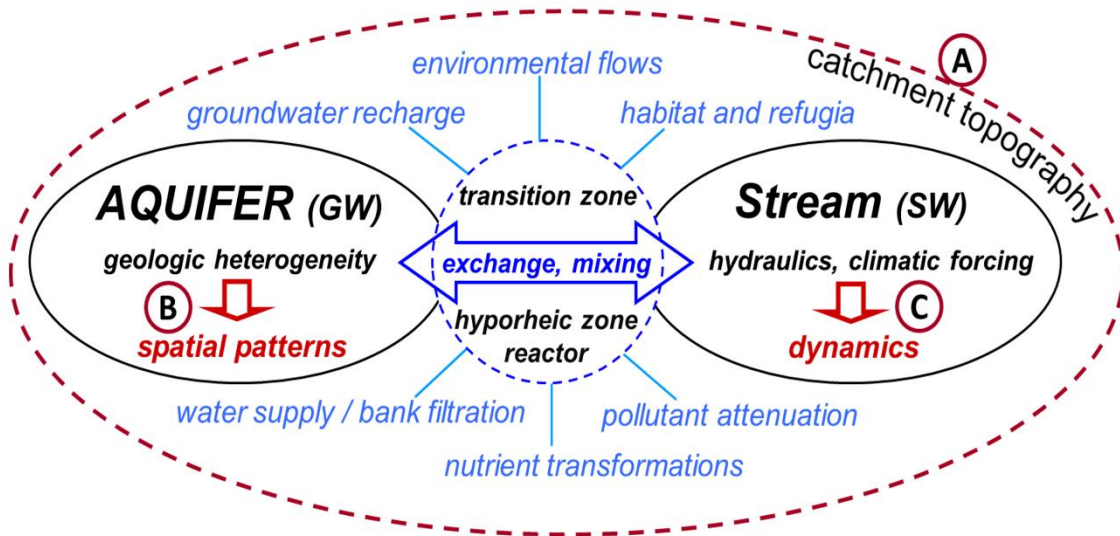
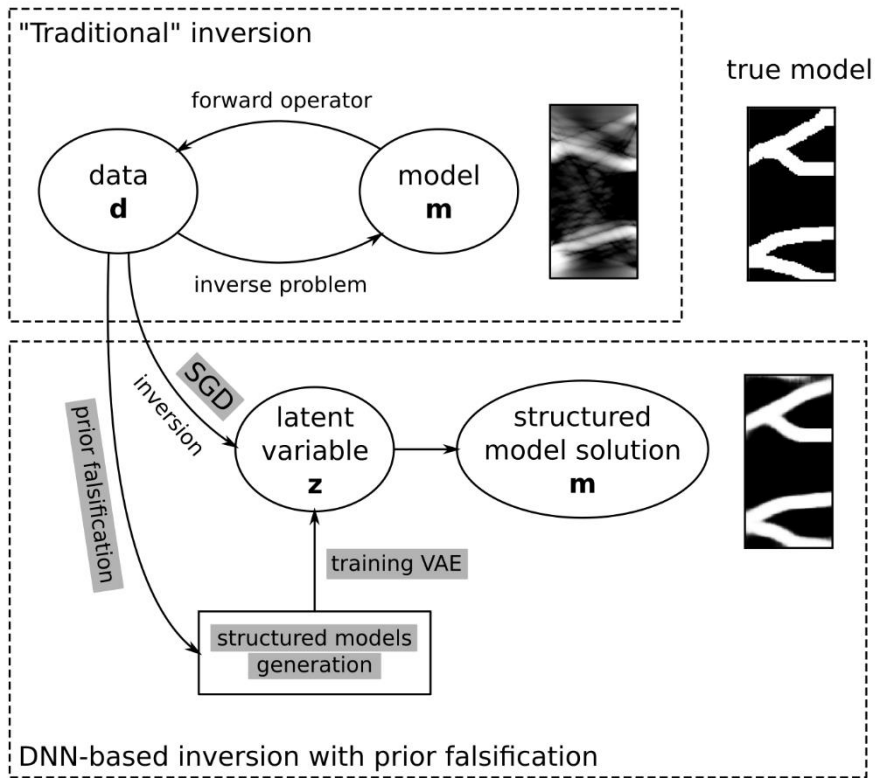


Figure 4. (A) Acquisition set-up used by Blazevic et al. (2020) to jointly monitor the infiltration of water with ERT and seismic, lines cross in the infiltration area. (B) Picture of the infiltration test, above a pit instrumented with TDR. Temporal evolution of relative change in properties inferred from (C) the ERT and (D) the seismic data along the North-South profile at different times (i.e., successive acquisitions) during the infiltration, respectively (modified after Blazevic et al., 2020, Table 2.B.1). One can see the preferential water flow from North to South, indicating lateral flow in the vadose zone.

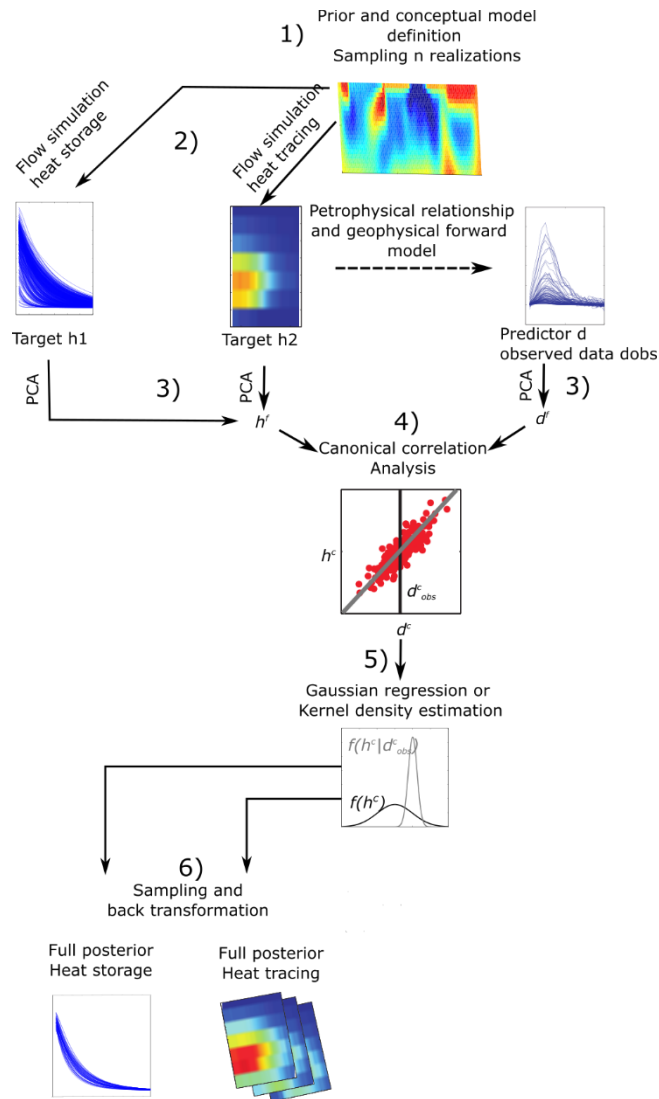
1525



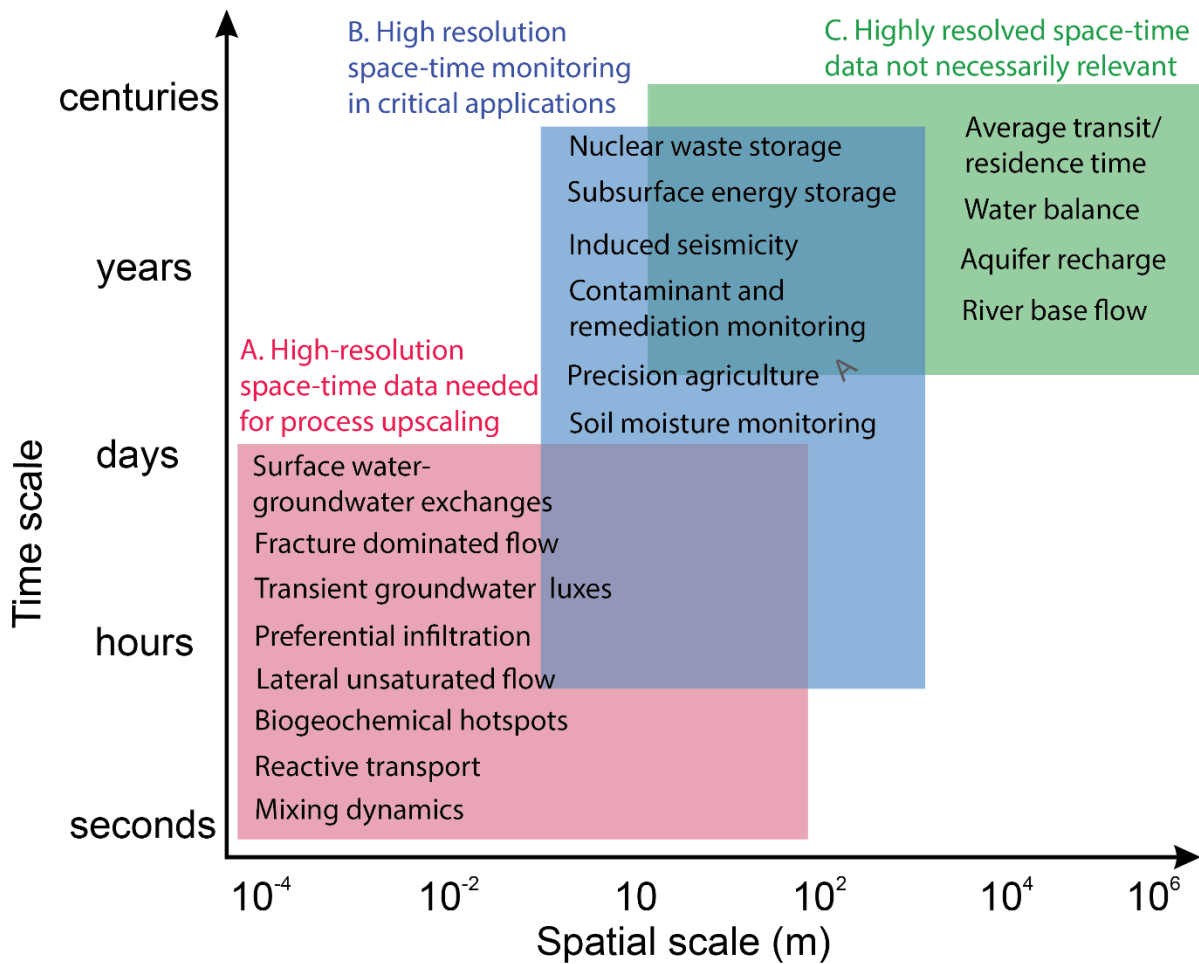
1530 Figure 5. Conceptual depiction of the GW-SW interface and the nested controls of spatio-temporal patterns of exchange and solute turnover in the transition zone between GW and SW (using a river-aquifer system as an example). A: primary spatial controls defined by regional topography and geology, B: secondary spatial controls defined by local aquifer and stream bed geologic heterogeneities as well as streambed morphology, C: temporal controls caused by river flow dynamics. Processes and management aspects that are affected by these exchange and turnover patterns are shown in light blue.



1535 **Figure 6: Adapted deep neural network (DNN) based inversion scheme using a variational autoencoder (VAE) to represent complex geological structure in a latent space represented by sparse variable in which a stochastic gradient-descent (SGD) can be applied to converge towards the a more geologically realistic solution modified from Lopez-Alvis et al., (2022).**



1540 **Figure 7: Framework of Bayesian Evidential Learning applied to the prediction of heat storage in an aquifer from a tracer**  
**experiment monitored by geophysics. 1. A prior model of the spatial heterogeneity is defined and sampled. 2. Both the predictor**  
**(data set such as a tracer experiment) and the target (prediction of heat storage) are simulated. For the predictor, a petrophysical**  
**transform is used to generate the corresponding geophysical data. 3. Dimension reduction techniques are applied to both data and**  
**prediction. 4. A statistical relationship between data and prediction is learned. 5. The posterior distribution of the prediction for**  
1545 **field observed data is generated using the statistical relationship. 6. The posterior is back-transformed in the physical space (modified**  
**from Hermans et al., 2018).**



1550 **Figure 8: Indicative temporal and spatial scales of some processes in hydrogeology for which accurate mechanistic models are still lacking (in reddish colors), for which 4D monitoring might be crucial (blueish and greenish colors), and for which 4D might be unnecessary (greyish colors), see also Table 1.**

1555

**Table 1. Classification of processes according to their need for high resolution space-time imaging**

Type of processes	Typical Scales	Examples
<b>A. Processes for which high resolution space-time imaging is needed for developing mechanistic models that upscale these dynamics</b>	From the pore-scale to (deca)metric scale	<ul style="list-style-type: none"> <li>- Subsurface velocity statistics and dynamics</li> <li>- Fracture dominated flow</li> <li>- Transport, mixing and reactive transport</li> <li>- Geophysical characterization of biogeochemical processes</li> <li>- Preferential infiltration and lateral unsaturated flow</li> <li>- Transport and reaction in the unsaturated zone</li> <li>- Conceptual models of interface exchanges</li> <li>- Upscaling mechanistic models</li> </ul>
	Seconds to hours or days	
<b>B. Processes for which high resolution space-time monitoring is desirable or crucial in applications</b>	From metric scale to kilometric scale	<ul style="list-style-type: none"> <li>- Soil moisture characterization for precision agriculture</li> <li>- Monitoring of contaminations (natural attenuation, in-situ bioremediation, reactive barriers)</li> <li>- Thermal affected zone for energy storage</li> <li>- Storage of nuclear waste</li> <li>- Induced seismicity resulting from geothermal exploitation or fluid injections in the subsurface</li> <li>- Variability in groundwater-river exchanges</li> </ul>
	A few hours to years	
<b>C. Processes for which space-time characterization may not be critical</b>	From decametric scale to catchment and global scale	<ul style="list-style-type: none"> <li>- Water balance at the catchment scale</li> <li>- Average transit and residence time</li> <li>- Average recharge towards aquifer</li> <li>- Evaluation of the fate of contaminants when the risk for receptors is limited</li> <li>- River baseflow</li> </ul>
	Months to centuries	

**Table 2: Selection of datasets available on-line for multi-dimensional hydrogeological system characterization and monitoring. Datasets were selected based on their on line availability, their link with a dynamic component of the subsurface and their relevance for illustrating the paper. This table will be available on line <https://hplus.ore.fr/en/database/4d-hydrogeology-dataset> with the possibility to contribute to enrich the datasets with new data.**

<b>Dimension</b>	<b>Dataset</b>	<b>Site</b>	<b>Link to dataset</b>	<b>Publications</b>
<b>A + 3D + time</b>	<b>A.1 Time-lapse geophysical monitoring of heat transport:</b> 2D time-lapse ERT cross-sections + 3D multiple nested wells data during heat tracer test	Hermalle, Belgium	<a href="https://hplus.ore.fr/en/associated-sites/enigma/data-hermalle">https://hplus.ore.fr/en/associated-sites/enigma/data-hermalle</a>	Hermans et al., (2015b, 2018) (Hoffmann et al. 2019)
	<b>A.2 Time-lapse geophysical monitoring of hyporheic zone processes:</b> 2D surface Electromagnetic Induction + 2D time-lapse ERT (section)	Theis site, Ohio, USA	<a href="https://doi.org/10.4211/hs.69204f1ee49c4176a8aab5f4832c7b76">https://doi.org/10.4211/hs.69204f1ee49c4176a8aab5f4832c7b76</a>	McGarr et al., (2021)
<b>B. 2D + time</b>	<b>B.1 Time-lapse geophysical monitoring of water infiltration in the vadose zone:</b> 2D time-lapse ERT and seismic cross-sections + TDR monitoring of water content during irrigation	Ploemeur, France	<a href="http://hplus.ore.fr/en/blazevic-et-al-2020-water-data">http://hplus.ore.fr/en/blazevic-et-al-2020-water-data</a> <sup>1</sup>	Blazevic et al. (2020)

<sup>1</sup> with login and password provided upon request



	<p><b>B.2 GPR imaging of fracture opening during hydraulic test:</b> borehole and surface GPR+ optical televiewer + core logging during high pressure injection test</p>	<p>Aspö hard rock laboratory, Sweden</p>	<p><a href="http://hplus.ore.fr/en/molron-et-al-2021-eg-data">http://hplus.ore.fr/en/molron-et-al-2021-eg-data</a><sup>1</sup> <a href="http://hplus.ore.fr/en/molron-et-al-2020-eg-data">http://hplus.ore.fr/en/molron-et-al-2020-eg-data</a><sup>1</sup></p>	<p>Molron et al. (2020, 2021)</p>
	<p><b>B.3 GPR imaging of tracer transport in fractured media:</b> borehole GPR + conductivity and fluorescence monitoring during tracer test</p>	<p>Ploemeur, France</p>	<p><a href="http://hplus.ore.fr/en/shakas-et-al-2017-grl-data">http://hplus.ore.fr/en/shakas-et-al-2017-grl-data</a><sup>1</sup></p>	<p>Shakas et al. (2017, 2016)</p>
	<p><b>B.4 Use of <math>V_p/V_s</math> ratio to monitor subsurface water content:</b> 2D time-lapse seismic cross-sections P- and surface-wave survey, SH-wave refraction acquisition, travel-time tomography</p>	<p>Ploemeur, France</p>	<p><a href="http://hplus.ore.fr/en/pasquet-et-al-2015-nsg-data">http://hplus.ore.fr/en/pasquet-et-al-2015-nsg-data</a></p>	<p>Pasquet et al. (2015) Dangeard et al. (2018)</p>
	<p><b>B.5 Time-lapse geophysical monitoring of water infiltration in karstic environment:</b> 2D time-lapse ERT cross-sections during rainfall events</p>	<p>LSBB, France</p>	<p><a href="https://hplus.ore.fr/en/carriere-et-al-2022-dib-data">https://hplus.ore.fr/en/carriere-et-al-2022-dib-data</a></p>	<p>Carrière et al. (2015, 2022)</p>

	<b>B.6 Time-lapse geophysical monitoring of seawater intrusion:</b> 2D time-lapse cross-hole ERT in coastal aquifer	Argentona, Spain	<a href="http://hplus.ore.fr/en/palacios-et-al-2020-hess-data">http://hplus.ore.fr/en/palacios-et-al-2020-hess-data</a> <sup>1</sup>	Palacios et al. (2020)
<b>C: 1D + time</b>	<b>C.1 Nuclear Magnetic resonance monitoring of water in a headwater catchments:</b> Time-lapse magnetic resonance sounding	Strengbach, France	<a href="http://hplus.ore.fr/en/lesparre-et-al-2020-joh-data">http://hplus.ore.fr/en/lesparre-et-al-2020-joh-data</a>	Lesparre et al. (2020)
	<b>C.2 Fiber optic DTS monitoring for estimating thermal conductivity and groundwater flux in porous media:</b> fiber optic DTS and heat tracer experiments in a sand tank	Poitiers, France	<a href="http://hplus.ore.fr/en/simon-et-al-2020-wrr-data">http://hplus.ore.fr/en/simon-et-al-2020-wrr-data</a>	Simon et al. (2020, 2022)
	<b>C.3 Fiber-optic monitoring of heat transfer in fractured media:</b> Fiber optic-DTS monitoring during thermal and solute tracer tests,	Ploemeur, France	<a href="http://hplus.ore.fr/en/delabernardie-et-al-2018-wrr-data">http://hplus.ore.fr/en/delabernardie-et-al-2018-wrr-data</a> <sup>1</sup>	De La Bernardie et al. (2018)
	<b>C.4 Use of gravimeter time series for hydrological model calibration in a karst aquifer:</b> Ten years gravimetry time series using iGrav superconducting gravimeter	Larzac, France	<a href="https://hplus.ore.fr/en/igrav-gravity-dataset">https://hplus.ore.fr/en/igrav-gravity-dataset</a>	Fores et al. (2018, 2017)

	<b>C.5 Time-lapse absolute quantum gravity measurements to monitor water storage in karstic environments:</b> gravimeter time series	Larzac, France	<a href="https://zenodo.org/record/4279110#.YdlFqWCZOM8">https://zenodo.org/record/4279110#.YdlFqWCZOM8</a>	(Cooke et al, 2021)
	<b>C.6 Self-potential monitoring of natural rainfall and saline tracer infiltrations at the agricultural test site of Voulund, Denmark (HOBE network):</b> Self-potential, time series	Voulund, Denmark	<a href="https://data.mendeley.com/datasets/6r8898657w/1">https://data.mendeley.com/datasets/6r8898657w/1</a>	(Hu et al., 2020)
	<b>C.7. Fiber-optic and borehole temperature monitoring of heat transfer in stream valleys: Fiber optic-DTS and borehole temperature monitoring of naturally occurring temperature fluctuations in groundwater upwelling areas in wetlands.</b>	Holtum stream lowlands, Denmark.	<a href="https://water.columbia.edu/people/upmanu-lall">https://water.columbia.edu/people/upmanu-lall</a> <a href="https://hplus.ore.fr/en/associated-sites/enigma/data-evi-1">https://hplus.ore.fr/en/associated-sites/enigma/data-evi-1</a>	Tirado-Conde et al. (2019)
<b>D. High resolution imaging of heterogeneity</b>	<b>D.1 3D Seismic imaging of a karstic aquifer combined with multiple cross</b>	Poitiers, France	<a href="http://hplus.ore.fr/en/mari-et-al-2009-ogst-data">http://hplus.ore.fr/en/mari-et-al-2009-ogst-data</a> <sup>1</sup> <a href="https://hplus.ore.fr/en/poitiers/data-poitiers">https://hplus.ore.fr/en/poitiers/data-poitiers</a> <sup>1</sup>	Mari et al. (2009)

	<b>borehole tracer tests: 3D seismic bloc and tracer tests</b>			
	<b>D.2 GPR Imaging of sand layered aquifer with multiple 2D profiles and tracer tests: Crosshole GPR and tracer tests</b>	Krauthausen, Germany	<a href="https://teodoor.icg.kfa-juelich.de/geonetwork/aaps/search/?uuid=a4d404c9f-419a-4b14-b6e0-6ee9acd8f80e">https://teodoor.icg.kfa-juelich.de/geonetwork/aaps/search/?uuid=a4d404c9f-419a-4b14-b6e0-6ee9acd8f80e</a> <sup>1</sup>	Gueting et al. (2015, 2017)
<b>E. Multiple tracer experiments</b>	<b>E.1 solute and heat tracer tests for characterizing heat transfer in fractured granite: Convergent and push-pull tests with injection of hot water, cold water and salt</b>	Choutuppall, India	<a href="http://hplus.ore.fr/en/hoffmann-et-al-2021-groundwater-data">http://hplus.ore.fr/en/hoffmann-et-al-2021-groundwater-data</a>	Hoffmann et al. (2021b)
	<b>E.2 solute and dissolved gas tracer tests for characterizing transport in Chalk: Convergent and push-pull tests with heat, helium, argon, xenon and uranine</b>	Mons, Belgium	<a href="https://hplus.ore.fr/en/hoffmann-et-al-2020-hydrogeology-of-the-chalk-data">https://hplus.ore.fr/en/hoffmann-et-al-2020-hydrogeology-of-the-chalk-data</a> <sup>1</sup> <a href="http://hplus.ore.fr/en/hoffmann-et-al-2020-grl-data">http://hplus.ore.fr/en/hoffmann-et-al-2020-grl-data</a> <sup>1</sup>	Hoffmann et al. (2020, 2021a)
	<b>E.3 salt and dissolved oxygen tracer tests for characterizing transport and transit-times in a riparian zone: time-series of</b>	Selke River, Falkenstein, Germany	<a href="https://www.hydroshare.org/resource/51b3933c4987427e94e51e3339237755/">https://www.hydroshare.org/resource/51b3933c4987427e94e51e3339237755/</a> <a href="https://www.hydroshare.org/resource/476a188d9f894a77a3ed404949680cab/">https://www.hydroshare.org/resource/476a188d9f894a77a3ed404949680cab/</a>	Nogueira et al. (2021a, 2021b)

1565

	EC, dissolved oxygen, and water temperature and stage			
--	--	--	--	--