

# A socio-hydrological framework for understanding conflict and cooperation in transboundary rivers

Yongping Wei<sup>1</sup>, Jing Wei<sup>2</sup>, Gen Li<sup>3</sup>, Shuanglei Wu<sup>1</sup>, David Yu<sup>4</sup>, Mohammad Ghoreishi<sup>5</sup>, You Lu<sup>2</sup>, Felipe Augusto Arguello Souza<sup>6</sup>, Murugesu Sivapalan<sup>7</sup>, Fuqiang Tian<sup>2,\*</sup>

5 1 School of Earth and Environmental Sciences, the University of Queensland, Brisbane, 4072, Australia.

2 Department of Hydraulic Engineering, State Key Laboratory of Hydrosience and Engineering, Tsinghua University, Beijing, 100084, China.

3 School of Ecological and Environmental Sciences, East China Normal University, Shanghai, 200241, China.

4 Lyles School of Civil Engineering, Purdue University, West Lafayette, IN, 47907-2051, USA.

5 School of Environment and Sustainability & Global Institute for Water Security, University of Saskatchewan, Saskatoon, Saskatchewan, Canada.

10 6 Department of Hydraulics and Sanitation, São Carlos School of Engineering, University of São Paulo, 11 São Carlos, Brazil.

7 Department of Civil and Environmental Engineering & Department of Geography and Geographic Information Science, University of Illinois at Urbana-Champaign, Urbana, IL, 61801, USA.

\* Correspondence to: Fuqiang Tian ([tianfq@tsinghua.edu.cn](mailto:tianfq@tsinghua.edu.cn))

**Abstract** Increasing hydrological variability, accelerating population growth and urbanization, and resurgence of water resources development projects have all indicated increasing tensions among the riparian countries of transboundary rivers. While a wide range of disciplines develop their understandings of conflict and cooperation in transboundary rivers, few of process-based interdisciplinary approaches are available for investigating the mechanism of conflict and cooperation. This article aims to develop a meta-theoretical socio-hydrological framework that brings the slow and less visible societal processes into existing hydrological-economic models, enables observations of the change of cooperation process and societal processes underlying it, contributing to revealing the mechanism that drive conflict and cooperation. This framework can act as a ‘middle ground’, providing a system of constituent disciplinary theory/models for developing formal models according to a specific problem or a system being investigated. Its potential applicability is demonstrated in the Nile, Lancang-Mekong, and Columbia Rivers.

**Keywords:** Conflict and cooperation, Transboundary rivers, Socio-hydrological framework

## 25 1 Introduction

There are 310 rivers around the world that cross the boundaries of two or more countries. When reaping the benefits of a transboundary river is perceived as a zero-sum game (Baranyai, 2020), riparian countries often experience more tensions than cooperation (Dinar, 2004). Divergent interests that drive such dynamics include water quantity, water quality, hydropower infrastructure development, flood management, navigation, economic development, environmental issues, and climate change consequences (Milman & Gerlak, 2020; Nordås & Gleditsch, 2007; Rai et al., 2017; Munia et al., 2016). Increasing

hydrological variability under climate change, accelerating population growth and urbanization, and resurgence of water resources development projects may exacerbate the tensions among the riparian countries of transboundary rivers (De Stefano et al., 2017). Thus, understanding the mechanism that drives conflict and cooperation is critically important for addressing this globally increasing issue.

35 Understanding what explains conflict and cooperation that arise in transboundary rivers is by no means a simple challenge. Various disciplines have examined what can contribute to conflict and cooperation in transboundary rivers, and in doing so, covered a wide range of factors (Zeitoun et al. 2013; Petersen-Perlman et al., 2017; Fischhendler., 2008; Ho, 2017). Studies from a hydrological perspective cover spatial location (Schmid, 2008), water availability (e.g., Tose et al., 2000; Furlong et al., 2006; Gleditsch et al., 2006), infrastructure development (De Stefano et al., 2017), external water dependency (e.g. Milman & Ray, 2011), climate change (Gleditsch, 2012), and negative impacts on ecological or other issues (Schmeier 2014). Studies from an economic perspective include commercial trade (Espey and Towfique, 2004; Tir and Ackerman, 2009; Dinar et al., 2015) and economic development level (Priscoli and Wolf, 2009). There are more studies from a cultural perspective such as saliency of the river (Hensel et al., 2008), peacefulness of riparian relationships (Brochmann and Gleditsch, 2012), identity or national values (Allouche 2005), perceived exposure to unilateral overexploitation of the resource (Elhance 1999), and professionals communities (Kibaroglu, 2008) and from a political perspective such as level of democracy (Brochmann and Hensel, 2009), existence of transboundary treaties (Brochmann, 2012; Wolf et al., 2003a; Tir and Stinnett, 2012; Dinar et al., 2015), relative power of riparian states (Mirumachi and Allan 2007, Zeitoun et al. 2013), behaviour of the regional hegemon (Zeitoun and Warner 2006), domestic political rivalry, political leadership (Dinar 2009, Subramanian et al. 2014), and institutional resilience (De Stefano et al. 2012). While the wide range of factors implies the importance of multidisciplinary understanding, to our best knowledge, few of process-based interdisciplinary approaches are available for investigating the mechanism of conflict and cooperation in transboundary rivers, which compromises transboundary river management.

Socio-hydrology observes and explains unintended consequences as emergent phenomena of coupled human and water systems (Sivapalan et al., 2012; Di Baldassarre et al., 2019; Yu et al., 2020). As water connects to every aspect of social, economic and biophysical dimensions of the co-evolutionary human-water systems at river basin or regional scale, socio-hydrology adopts a meta-theoretical approach which incorporates theories and models used by different constituent disciplines. It offers a conceptual framework which acts as a 'middle ground' between the meta-level concepts/theories and specific models driven by a particular context. This paper aims to develop a socio-hydrological framework for understanding conflict and cooperation in transboundary rivers. Prior to it, the existing literature on conflict and cooperation in transboundary rivers is overviewed, which provides the constituent disciplinary and empirical basis for developing such a conceptual framework. Finally, the proposed framework is applied to three cases of transboundary rivers (the Columbia River, the Lancang-Mekong River, and the Nile River) to illustrate its potential applicability.

## 2 Overview of studies on conflict and cooperation in transboundary rivers

### 2.1 Understandings from empirical/assessment studies

There are very rich empirical studies on conflict and cooperation in transboundary river management in global and local scales. Several global databases have been developed. The International Water Event Database (IWED) (Wolf et al., 2003) documents global water events on conflict and cooperation during 1948–2008. The Transboundary Fresh Water Dispute Database (TFDD) is a database specifically for global and regional assessment on water conflict and resolution processes (Munia et al., 2016). The Water-Related Intrastate Conflict and Cooperation (WARICC) dataset focuses on events of national water dispute among 35 countries in the Mediterranean, the Middle East, and the Sahel from 1997 to 2009 (Bernauer et al., 2012). Various sets of indicators have also been developed to evaluate the level of conflict and cooperation from different perspectives. The Pacific Institute categorizes water conflict events based on the purpose of water control, where water is considered as a “military tool” or a “political tool” (Pacific Institute, 2009). The Water Cooperation Quotient identifies formal agreements, river basin commissions, ministerial meetings, technical projects, joint monitoring of water flows, floods, dams and reservoirs, high political commitment, integration into economic cooperation, and actual functioning as ten key aspects that facilitate collaborations between two or more countries (Baranyai, 2020; Strategic Foresight Group, 2015). Zeitoun and Mirumachi have developed quantifiable, two-dimensional matrices (Zeitoun & Mirumachi, 2008), then extend them as the Transboundary Water Interaction NexuS (TWINS) that focuses on comparison of conflict and collaboration among different countries and how they evolve in time (Mirumachi & Allan, 2007). Wolf et al. developed a 15-point “Basins at Risk (BAR) scales” (Wolf et al., 2003) to classify and measure the extent of water conflict and cooperation. The Integrated Basin at Risk (iBAR) further includes inequalities and injustices into consideration (Watson, 2015). Conca (2006) proposed the core normative elements for assessing transboundary governance: equitable use principle, no-harm principle, sovereign equality and territorial integrity, information exchange, consultation with other riparian states, prior notification, environmental protection, and peaceful resolution of disputes.

These databases provide a global picture of conflict and cooperation events in transboundary rivers from different temporal and spatial scales and the assessment studies define and measure conflict and cooperation events with various sets of indicators. Although providing rich descriptions on the phenomena of conflict and cooperation between riparian countries, these studies have limited abilities to reveal the cause-effect relationship or to predict future trends, mainly due to their limited link to process-based understanding of the phenomena.

### 2.2 Understandings from multiple disciplines

Hydrological studies have made major contributions to the understanding of conflict and cooperation in transboundary rivers. They include site-specific and topic-specific studies on the impacts of spatial location, water availability, external water dependency, climate change, and infrastructure development in transboundary rivers (De Stefano et al., 2017; Furlong et al.,

2006; Nordås & Gleditsch, 2007). Hydrological models have been developed through integration with ecology, geomorphology and other disciplines from natural sciences to assess the biophysical consequences of conflict (unilateral action without agreement among riparian countries) and the biophysical possibility of cooperation by simulating the impact of upstream alternations of water quantity, flow duration, water quality and river morphology on the agriculture, fisheries, energy production, navigation and ecosystems in downstream countries. By analysing the possibilities of where, how and when water can be harnessed and utilised, hydrological understanding forms the biophysical basis for transboundary river management (Newig & Rose, 2020).

Hydrological studies have been closely integrated with neoclassical economic models to simulate and explain human behaviours, focusing on the tangible economic benefits assuming humans as rational actors with perfect information about all potential choices and their consequences (Schill et al., 2019). These hydro-economic models have been developed to assess the economic benefits of hydrological changes via dam storage and/operation through a group of water production functions (Harou et al, 2009), with some specifically for simulating cooperation in transboundary rivers (e.g. Espey and Towfique, 2004).

Further relaxing the unbounded rationality of actors by the behavioural economic models (Conlisk, 1996), Schill et al (2019) recognised that in transboundary rivers, whether people choose to cooperate or not relies on one country's expectations on absolute economic benefits, their benefits in previous periods as a reference level, relative gains compared to other countries, and intangible benefits such as ecological, social, political, or diplomatic benefits. This lead to integration with the game theory, agent-based models, and system dynamic models to simulate conflict and cooperation in transboundary rivers (Yu et al., 2019; Khan et al., 2017; Ding et al., 2016; Sehlke and Jacobson, 2005). However, criticisms remained for these models: there are constant difficulties in defining and differentiating those social factors beyond the economic benefits, often minimising the social dimensions on cooperative behaviours by means of anonymous subjects and unable to capture the diversity of human behaviours (Schlüter et al., 2017; Futehally, 2014; Ribes-Iñesta et al., 2006,).

Institutional economics is another branch of economics study that focuses on the understanding of inter-organizational cooperation by assessing economic performance under different institutional contexts (Schmid, 2008). In transboundary rivers, institutional economics often collaborates with law to examine treaties and agreements to provide confidence and compliance for negotiation and to reduce transaction costs of cooperation (Rees, 2010; Boin and Lodge, 2016; Saleth and Dinar 2004). Some studies argue that institutional incapacity lies at the root cause of many water conflicts, where rapid changes of biophysical (e.g. unilateral development projects, unanticipated droughts or floods) and socio-economic conditions (e.g. population growth, technological development) have outpaced the institutional capacity to absorb these changes (Wolf et al., 2003). In broad natural resources management, Ostrom and her followers have developed a co-evolved social ecological system (SES) framework in the past three decades, which helps diagnose institutional misfit in regulating the interactions between resources, resource users, resource systems and governance systems (Ostrom, 2009; Thiel et al, 2015). These studies provide rich theoretical basis for understanding conflict and cooperation in transboundary rivers from the institutional

125 perspective, but they have not integrated with the process-based hydrological models, thus could not link the institutional  
incapacities or misfit influencing cooperation to the hydrological changes they have resulted in.

Cognitive psychology and cultural sociology provide a rich understanding of cooperative behaviours from the perspective of  
social comparison, self-reflection, and mental model of the future (Schlüter et al., 2017). Social psychologists recognise that  
people are fundamentally different regarding their social values and personality traits. These values and traits are primary  
130 drivers of cooperative motives and choice behaviour, which can have a mixed influence on cooperation in the situation of  
social dilemma (Bogaert et al., 2012; Hoff & Stiglitz, 2016). Two opposing social value orientations are typically recognized:  
a pro-self and a pro-social orientation. Pro-socials believe that it is efficient and fair to cooperate, whereas pro-selves cooperate  
because they believe that they will be worse off when they do not (Bogaert et al., 2008). Schwartz (1992) and Howat (2019)  
135 identify 10 basic values of social motivation including openness to change, conservation, self-transcendence, self-  
enhancement, conformity, and others, and discuss their relationships to each other. These theories imply that to encourage  
cooperative behaviours may require different approaches. Most studies on conflict and cooperation in transboundary rivers  
from these disciplines are conceptual, focusing on the prominence of water, identity or national values, and perceived exposure  
to resource overexploitation (Baranyai, 2019; Brochmann & Gleditsch, 2012; Elhance, 1999) and they have not been integrated  
into hydrological models, thus yet to understand how values influence hydrological changes.

140 In part due to the salience of equity, sovereignty, diplomacy and national security in transboundary river management, scholars  
in political science and international relations have also made important contributions in understanding cooperative behaviours  
in transboundary rivers (e.g., Giordano & Wolf, 2003; Munia et al., 2016). Politics is the study of power (Lasswell, 2003).  
Hydro-politics is one research field in which politics is applied in transboundary water management, which is characterized  
by hegemonic configurations in the form of geographical locations and argues the most powerful riparian countries have an  
145 advantage over their weaker neighbours on water allocation and enforce a cooperative agreement (Mirumachi & Allan, 2007;  
Zeitoun et al., 2011). Another research field is hydro-diplomacy (water diplomacy), which refers to an approach that seeks to  
establish or improve cooperation and stability over water use (Milman & Gerlak, 2020). Cooperation in hydro-diplomacy is  
considered as a two-way interaction between domestic politics and international politics, bounded with concerns of sovereignty  
around core values (the importance of water in national security) and cultural constructions that date back generations (e.g. the  
150 religious dimensions of water) (Warner, 2016). Schwartz et al. (2014) and Howat (2019) used eight political values to  
understand intergroup conflict: equality, civil liberty, self-reliance, free enterprise, military strength, blind patriotism, law and  
order, and traditional morality. Both hydro-politics and hydro-diplomacy argue that transboundary river management is all  
about “a political process subject to the whims of power” (Zeitoun & Mirumachi, 2008), leaving little room for economic

cooperation. It is fully agreed in both fields that hydrological knowledge (hydrology) is the basis. However, hydrological models have not been integrated with political or diplomatic understandings.

We sum up the broad knowledge spectrum of understandings on conflict and cooperation in transboundary rivers in Table 1. It is found that the current understanding have limitations on analytical capacity to reveal the mechanism that drives conflict and cooperation, but they provide rich theoretical and empirical basis for developing a meta-theoretical socio-hydrological framework.

**Table 1 Current disciplinary and empirical understandings of conflict and cooperation in transboundary rivers.**

	<b>Contributions</b>	<b>Strengths and Gaps</b>
<b>Empirical and assessment studies</b>	Describes the phenomena of conflict and cooperation in real systems.	Rich description and assessment in the hydrological change contexts but has not been integrated with hydrological models.
<b>Hydrology and its integration with ecology and geomorphology</b>	Simulate the biophysical consequences of conflict and the biophysical conditions of cooperation in transboundary rivers.	Well developed in this context.
<b>Neoclassical and behavioural Economics</b>	Assess the economic feasibility of cooperation.	Economic models have been well integrated with hydrological models, but implicit recognition of other factors than rationality on cooperative behaviours.
<b>Institutional economics</b>	Explain institutional factors of cooperative behaviours.	Rich theoretical and empirical development, but often integrated with hydrological models with an comprehensive index, thus lack explicit link of hydrological changes to institutional incapacity or misfit.
<b>Cultural sociology and psychology</b>	Explain social motives (values) of cooperative behaviours	Rich theoretical development, but often integrated with hydrological models with an anonymous variable, thus lack explicit link of hydrological changes to different social motive of cooperation.
<b>Political science</b>	Explain international political factors of cooperative behaviours	Rich theoretical development in the hydrological change contexts but has not been integrated with hydrological models.

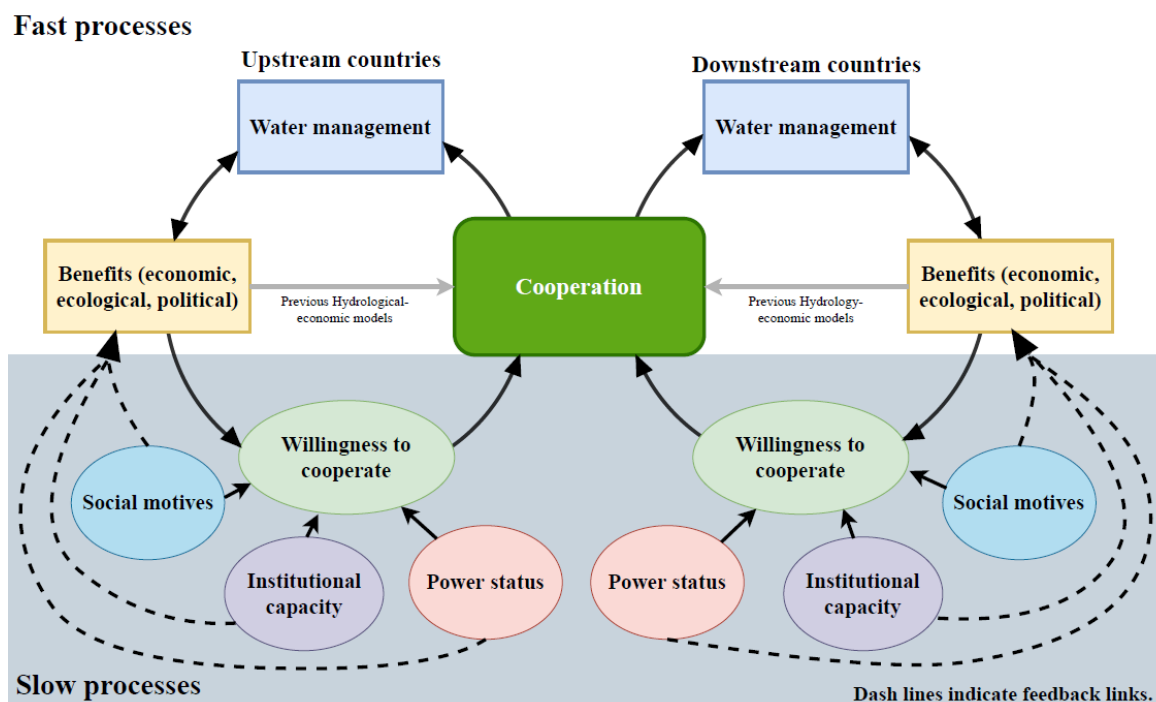
### **3 A social-hydrological framework for understanding conflict and cooperation in transboundary rivers**

#### **3.1 The framework concept**

We develop a meta-theoretical framework which will act as a ‘middle ground’ between the meta-level concepts and theories from related disciplines as introduced above and specific models driven by a particular context/a specific problem to study the mechanism that drives conflict and cooperation in transboundary rivers. We develop this framework based on the complex adaptive system theory, recent advances on the coupled human-environment relationships from social-ecological systems (Folke et al, 2005), the Coupled Human and Nature Systems (CHANS) (Liu et al, 2007) and the social-hydrological framework (Elshafei et al, 2014), which argues that the human-water relationship should be considered as a co-evolved, complex adaptive

170 system. Its collective behaviours emerge through its non-linearity, heterogeneity, multiple equilibrium states and cross-scale dynamics (Norgaard et al., 2009).

175 Specifically, we consider transboundary rivers as complex adaptive systems comprising water management (hydrological), ecological, economic, cultural, institutional, and political subsystems in each riparian country (Figure 1, demonstrating a case involving two riparian countries). These subsystems co-evolve, each affecting the others in each riparian country in a long  
180 timeframe. In the co-evolutionary processes, it is widely recognised that hydrological and economic variables are of “fast” characteristics which work at the scale of seconds to years, and ecological and societal variables are relatively “slow” which often work at the scale of decades to centuries (Sivapalan et al, 2012). Those slow variables (subsystems) often show a pattern of “punctuated equilibrium” characterized by a long period of stasis being punctuated by a more rapid change that disrupts the equilibrium (Gould & Eldredge, 1972). For example, the ‘cultural (societal value) lag’ is well noted in the literature (Rosenschöld et al., 2014). It is often observed that power status sometimes could not change for decades, even several thousands of years in ancient periods, but it could change suddenly through an elected political leader in modern times. It is the interaction of ‘fast’ processes and ‘slow’ processes that determine the system thresholds which, if crossed, cause the system to move into a new state (Sivapalan et al., 2012).



**Figure 1. A social-hydrological framework for understanding conflict and cooperation in transboundary rivers.**

185 In this framework, cooperation (whether to cooperate or not) occurs as the emergent behaviour between subsystems among riparian countries, which is a result of non-linear responses and multiple feedbacks between these subsystems (Figure 1). In

190 typical hydro-economic models, whether to cooperate is defined as a binary variable (0, 1) to examine the evolutionary dynamics of cooperation (Espey and Towfique, 2004). It only involves the fast processes: change in water management conditions, change in the resultant benefits, and cooperation as the results of their interactive feedbacks as indicated in the upper part of Figure 1.

This framework extends the existing understanding of cooperation from integrated hydrological-economic models to include the willingness to cooperate, a hidden variable representing the slow societal processes as shown in the lower part of Figure 1. We consider the willingness to cooperate as a continuous variable from two opposing ends (0-1), conceived as dynamic, iterative, and adaptive, thus is of spirals and cycles (Patrick, 2013). It is a slow variable influenced by both fast processes and  
195 slow processes. On one hand, it is directly influenced by the benefits one country will potentially receive, including short-term and direct economic benefits, long-term ecological benefits, and indirect political benefits in international affairs. These benefits will be achieved through change in water management, e.g., changing dam storage and then streamflow. On the other hand, the willingness to cooperate is also influenced by social motives, power status, and institutional capacity. Social motives are a primary driver of the willingness to cooperate and they also determine how one country perceive their benefits, i.e., the  
200 weighting they exert on different kinds of benefits (economic, ecological, political). Institutional capacity, a path-dependent societal variable, indicates the adaptive capacity of a riparian country that can promote and maintain the cooperation. It includes the hard capacity (engineering/technology on water resources development) and the soft capacity (formal and informal regulatory processes and organizations involved in). In addition, both geographical location (the spatial dependent level) and economic/political power impact the extent to which riparian countries are willing to cooperate. These societal variables are  
205 often slow ones which express the change in status with time and reflect the relational aspects vis-a-vis specific countries. Furthermore, it is recognised in this framework that there exists feedback between change in social motives, power status and institutional capacity and change in economic, ecological, and political benefits which are functions of change in hydrology. The feedback reflects the co-evolutionary characteristics of transboundary rivers as a complex adaptive system.

It should be noted that changes in willingness to cooperate occur in both domestic and international contexts. Beside the  
210 endogenous variables discussed above, the exogenous factors influencing the conflict and cooperation in transboundary rivers include climate change, natural and human disasters, population growth, urbanisation, change in sovereignty and national security, change in national boundary, and change in bilateral or multilateral relations in a case-by-case basis. In addition, there are other types of cooperation between countries, such as cooperation on economic sectors, trading, science, and technology, which are considered as the exogenous factors in this framework.

### 215 **3.2 Framework specification**

To further bridge the framework concepts described above as a ‘middle ground’ between the meta-level concepts and specific models with specific contexts, this section provides a general description and measures of each subsystem and the relationships



between these subsystems, from which analysts can develop a set of variables and specify the relationships between these variables according to the specific problems or systems being investigated (Table 2).

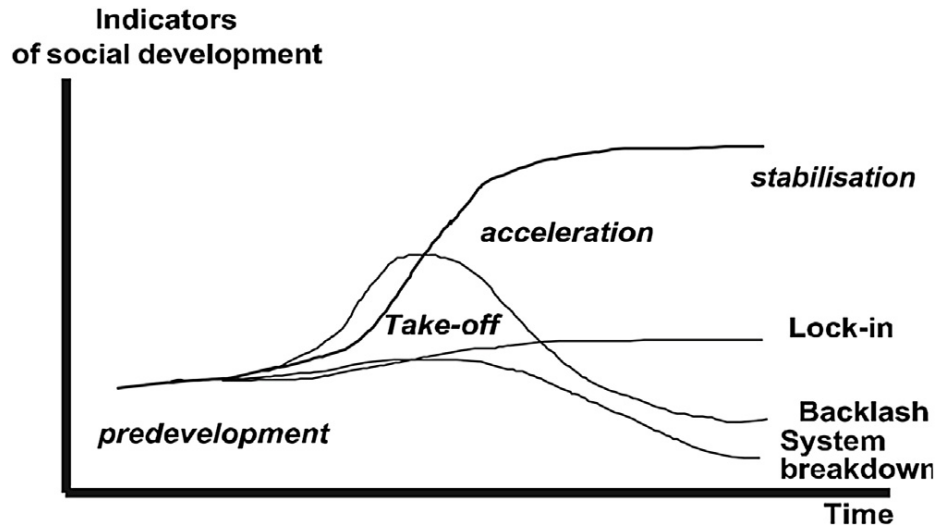
220 **Table 2. The description and measures of each sub-system in the Framework Concept.**

<b>Sub-System</b>	<b>General description</b>	<b>Measure</b>
<b>Water management</b>	Water supply (dam storage) and water management (dam operation). Water demands.	Directly obtained from hydrological gauge stations or simulation. Water demand varies from sector to sector, directly obtained from the water bureaus.
<b>Benefits</b>	Economic benefits include hydropower generation, flood control, irrigation, fishing, and others. Ecological benefits include those at catchment, in stream and floodplains. International political benefit could be the reputation of a country in the world.	These benefits are functions of their water uses. These functions should be derived based on the respective disciplines: neoclassical economics, eco-hydrology and international politics as described in Section 2.
<b>Cooperation</b>	Change in existing water sharing agreement or treaty among riparian countries, a status variable.	A Boolean variable: 0 (no change) or 1 (change).
<b>Willingness to cooperate</b>	A latent continuous variable reflecting the dynamic process of cooperation.	A continuous variable between 0 and 1. It is a function of benefits, social motives, power status and institutional capacity. The Cooperation variable switches from 0 to 1 when the Willingness to cooperate variable reaches 1.
<b>Social motives</b>	Value reflection of different countries on cooperation. There are different types of motives for cooperation.	Measured as an index of 0-1 to reflect the social motives on cooperation from weak to strong. This measure should be designed based on the cognitive psychology and cultural sociology as described in Section 2.
<b>Institutional capacity</b>	Variables reflecting the adaptive capacity of each riparian country to absorb systems changes. They can be classified into hard capacity and soft capacity.	Various indicator-based approaches and datasets have been developed to assess the institutional capacity as described in Section 2. Selection of these approaches and datasets should be based on institutional economics also as described in Section 2.
<b>Power status</b>	Variables expressing the social-economic ranking of a country in the world and the geographical location (the spatial dependent level) of this country in a transboundary river.	Measured as an index of 0-1 to reflect the socio-economic development level of a riparian country from weak to strong. It can be assessed based on the relative socio-economic and power status of the riparian countries. Many datasets reflecting global social-economic development index and power are available. Both direct assessment and selection of available datasets should be based on politics as described in Section 2.

It can be seen from Table 2 that the measurement of social motives (values) is a big challenge in the framework, which is also a common challenge for developing socio-hydrological models (Di Baldassarre et al., 2019). The commonly adopted methods for value measure are surveys, experiments, and in-depth interviews and participant observation. Surveys, which contain survey items on value that participants are asked to rate along a 9-point (or less) scale, is an important part of the methodological repertoire for values research. However, it may be subject to measurement error due to the discrepancy between how people respond to surveys and how they actually behave (Schwartz, 1992). The experimental approach such as cooperation

in games is powerful as it measures actual behaviours, but it has less external validity and generalizability (how well the results generalize to situations outside the experiment and how well the subjects in the experiment represent the general population) (McClintock, 1978). In-depth interviews and participant observation has the advantage of uncovering how people are articulating their values rather than asking them to react to survey items, but this approach is labour intensive and also difficult to generalize across studies (Diez et al, 2015). In addition, all these methods are often cross-sectional in time or only reflect the value change in a short timeframe, thus cannot meet the longitudinal (decades or longer) requirement for simulating complex adaptive systems. Recently, the importance of discourse in changing values have been emphasized as communication with other individuals shapes and reshapes the emphasis we place on values (Habermas, 1991). The availability of ‘big data’ (e.g. media) has provided an unprecedented opportunity to analyse and model the complex structures and dynamics in the societal systems (Bhattacharya & Kaski, 2019). We have developed an approach to integrate “thick descriptive” societal data into hydrological models by transforming narratives into quantitative data through a content coding scheme which is rooted in a context-mechanism-outcome configurations and allows for triangulation by multiple data sources (Pawson & Tilley, 1997; Wei et al., 2018; Newig & Rose, 2020; Olsen, 2004). With this approach, we have tracked the evolution of societal value on water with media data under different research contexts (Wei et al., 2017; Xiong et al., 2016; Wu et al., 2018). In transboundary rivers, we quantitatively tracked the societal values on conflict and cooperation of the riparian countries in the Lancang-Mekong River during 1991-2018 which is published in the same issue (Wei et al., 2021). There are multiple relationships between these sub-systems in Table 2. As described in Section 2, there are well developed integrated hydrology-ecology-geomorphology models and hydrology-economics models. The general guidelines for developing the social-hydrological models and mathematically specifying those fast and slow processes have been well developed in the literature (e.g. Elshafei et al, 2014 and 2015; Sivapalan and Bloeschl, 2015).

An important relationship needs to be developed is between the willingness to cooperate and three societal variables: social motives (values), institutional capacity and power status. It is widely recognised that many societal changes are gradual processes in time following a sigmoid function (S-shaped curve) (e.g. Choi et al., 2015; Ghanbarnejad et al., 2014). We adopted the transition theory on societal evolution by Rotmans et al. (2001) and Rotmans (2005) (Figure 2), which identified a predevelopment phase when the current status quo remains for the system, a take-off phase when the process of change becomes visible as the state of the system begins to shift, an acceleration phase when visible structural changes occurs relatively rapidly, and a stabilization phase when the societal system change stabilizes. Societal transitions can fail in any of these phases, indicated by a backlash or a lock-in situation, and the whole system may even collapse when uncertainties and risks of chaos are too high.



**Figure 2. Stages and possible pathways of development of societal system (adopted from Rotmans et al., 2001; Rotmans, 2005).**

260 Thus for each of social motive, institutional capacity, and power status, we can consider their temporal developments in the form of a sigmoidal function (Hofbauer and Sigmund, 2003) (Eq.1):

$$S_i(t) = a + \frac{k}{1+e^{-t}} \quad (1)$$

where  $S_i(t)$  is the societal dynamics in time  $t$ , with  $i$  representing social motive, institutional capacity, and power status,  $a$  and  $k$  are the constant values representing the scale and rates of development in time, and  $e$  is the Euler's number.

265 It is obvious that the stronger the social motive and institutional capacity for cooperation, the higher the willingness to cooperate. However, stronger power status can have positive or negative influences on the willingness to cooperate, depending on the directions of social motive. For example, China, which is located upstream of the Lancang-Mekong River (geographical strength) and has stronger economic/political power than other riparian countries, but it does not always positively support cooperation. The conceptual function between the willingness to cooperate and the three societal variables can be written as

270 (Eq.2):

$$Willingness\ to\ cooperate(t) = f\{S_{social\ motives}(t)\}^g[S_{institutional\ capacity}(t), S_{power\ status}(t)] \quad (2)$$

where  $f$  is a power function chosen to consider social movie as the primary driver (i.e., base of the power function) for cooperation in comparison to institutional capacity and power status;  $g$  is the index function reflecting the parallel importance of institutional capacity and power status to willingness to cooperate. However, we suggest that the relations between these variables in different case studies should be investigated based on the types of dynamics of these variables and existing qualitative and descriptive understandings of the interactions among these variables in social sciences as described in Section

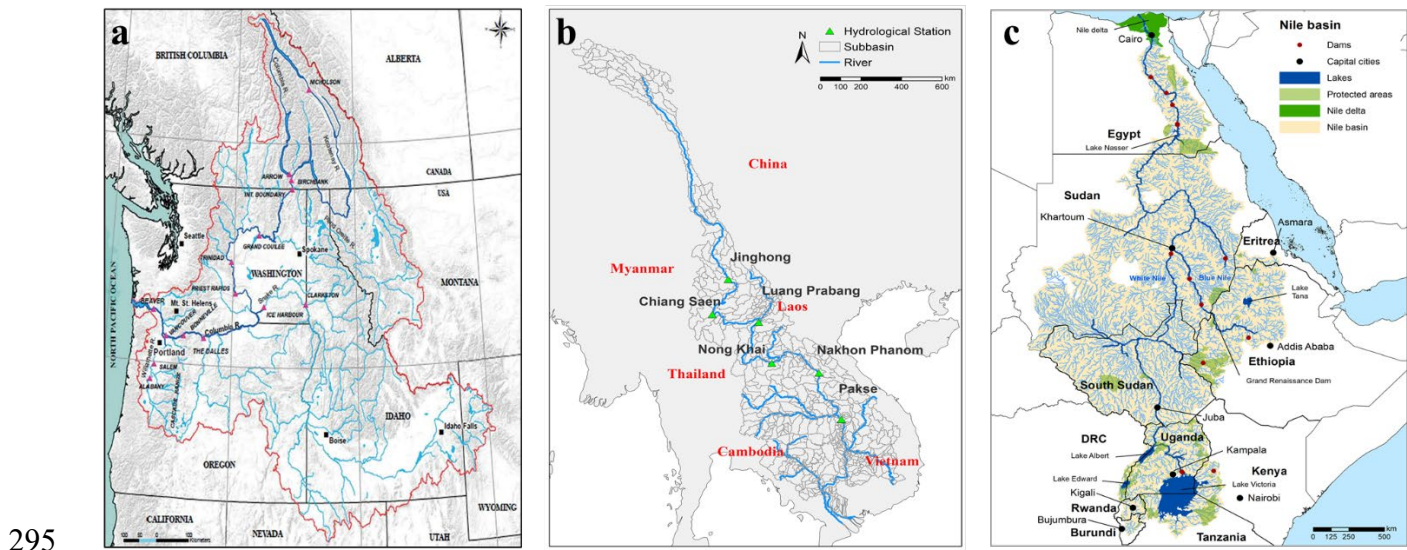
275

2 (Serman, 2001; Pentland, 2015). With enough understandings from the inductive perspective, more theoretical formulations can be established.

280 Following that, these societal variables need to be calibrated with the societal data. It is recognised as a weakness in existing social-hydrological models that the societal components (e.g., represented by environmental awareness or community sensitivity) were not directly calibrated with societal data (Di Baldassarre et al., 2019). There are many existing societal data available for model calibration, including global databases and indicator-based assessment on conflict and cooperation discussed in Section 2, also those datasets reflecting global social-economic development index, power, and reputation (Treverton & Jones, 2015). Finally, model uncertainty should be noted as the transboundary river is a complex adaptive system characterized by non-linearity, heterogeneity, multiple equilibrium states and cross-scale dynamics. We may not be able to make predictions of cooperation in the traditional sense and the conventional sensitivity analysis may not perfectly fit for this kind of social-hydrological model. Rather, projections on possible future trends may be useful to inform future transboundary river management (Srinivasan et al., 2017).

#### 4 Applicability of the proposed framework in three case transboundary rivers

290 We use the Columbia River, the Lancang-Mekong River, and the Nile River, three well-known transboundary rivers, as case studies to demonstrate the applicability of this proposed framework (Figure 3). We will firstly narrate the evolutionary dynamics of conflict and cooperation in these transboundary rivers according to their development stages, then use Figure 2 and Table 2 to identify the key sub-systems from the narratives of each case river to see if the framework can grasp the core dynamics of conflict and cooperation in these transboundary rivers.



**Figure 3. Case examples: (a) Columbia River (Jay & Naik, 2011), (b) Lancang-Mekong River (Lu et al., 2020), (c) Nile River (Allan et al., 2019).**

## **4.1 Narratives**

### **The Columbia River**

300 The Columbia River starts in British Columbia and has a basin that extends 670,807 km<sup>2</sup>. The basin covers seven U.S. states  
(Washington, Oregon, Idaho, Wyoming, Montana, Nevada, and Utah) and drains to the Pacific Ocean via Oregon. Only 15%  
of the river's length flows through Canada, but the Canadian portion accounts for 38% of the average annual flow. The river  
has multiple domains of use: hydropower, fishing, irrigation, recreation, navigation, and ecosystem. Millions of people in the  
Pacific Northwest rely on these services. The river has high volume and large seasonal variability of flow. Downstream areas  
305 face significant flood risks because of strong seasonality of flow and spring snowmelt peaks. The evolution of conflict and  
cooperation in the Columbia River can be divided into three stages.

At Stage I (~early 1960s), development increased along the river in Washington and Oregon. Strong seasonality of flow and  
spring snowmelt peaks posed significant threats and caused damages. In 1948, flooding driven by snowmelt and heavy rainfall  
breached the levee and destroyed Vanport, Oregon's second largest city, as well as Trail, B.C. It caused dozens of deaths and  
310 extensive property damage in both the U.S. and Canada. These floods were the impetus for the U.S. to seek cooperation with  
Canada. The U.S. found it difficult to capture enough water to control flood levels within its portion of the river. At the same  
time, more than 90 percent of the potential damages in the basin are in the downstream portion of the river.

At Stage II (early 1960s ~ early 1990s), joint studies began after the 1948 flooding to explore possible storage sites in Canada  
and analyse the benefits of sharing river between the countries. It was concluded that cooperation benefits are more  
315 advantageous to both sides than options available through individual operation. Following negotiations, the Columbia River  
Treaty was completed in 1964 to manage the river for the joint benefit of both countries, focusing on flood control and  
hydropower. Under this agreement, the U.S. paid Canada \$64.4 million to rent 8.45 million acre-feet of storage space in Canada.  
These funds were used to build and operate three large storage dams (Keenleyside, Mica, and Duncan) on the Canadian side  
and the Libby Dam on the U.S. side. Canadian dams must be operated to lower reservoir levels and provide storage space  
320 during spring and summer to capture water upstream to prevent flooding. In addition, the U.S. pays Canada 50% of the  
projected U.S. power benefit generated by Canadian storage, also known as the "Canadian Entitlement", for the expected  
avoidance of flood damages through 2024. In exchange, the controlled release of these dams provided an opportunity for more  
efficient hydropower production in the downstream because of more predictable and flexible flows. The cooperation through  
the Treaty has been used as a pinnacle for international cooperation on non-navigational water uses.

325 At Stage III (early 1990s ~ present), changing socio-environmental conditions have altered the context of the 1964 treaty.  
Urban development, such as the City of Portland, along the downstream portion of the river that has increased the value at risk.  
Also, tribal groups and First Nations whose existence depend on the river have suffered loss of fish (salmons and steelhead)

from dam construction. They requested their sovereignty right (cultural and natural resources) to be respected. Thirteen species of anadromous salmon, steelhead, and sturgeon are listed under the Endangered Species Act (ESA). By the 1990s, salmon and steelhead populations reached alarmingly low levels, prompting aggressive action at the Federal level to impose stronger regulations on dam operators to adjust their operating strategies to support the recovery of fish. The primary operational change is that hydropower operators must augment seasonal river flows and increase spill at dams to assist downstream migration of juvenile fish, decrease water temperature, and increase flow velocity. Spills occur when hydropower operators divert some portion of the river flow, particularly in spring and summer, away from the hydropower turbines, which allows for fish to pass the dam without risking injury. However, hydropower producers experience financial losses because these spills utilize water that could otherwise be used to produce hydropower. At the same time, the U.S. continues to pay the same Canadian Entitlement agreed upon in the Treaty, which has created the perception of decreased hydropower benefit on the U.S. side. The U.S. entity estimated that the value of Canadian storage and downstream power value should be around \$26 million USD in electricity (about 1/10th of the estimated worth of the Canadian Entitlement) because it does not consider fishery needs, agriculture, non-Treaty dams, and annual variability in precipitation. Canada, on the other hand, argues that the value provided by Canadian storage is much higher than the current Entitlement (e.g., additional benefits of navigation, recreation, irrigation, and fisheries), and that additional costs should be borne by the U.S. These different arguments from Canada and the U.S. will be base for renegotiations on cooperation beyond 2024.

### **The Lancang-Mekong River**

The Lancang-Mekong River Basin spans 795,000 km<sup>2</sup> across six countries (China, Myanmar, Thailand, Laos, Vietnam, and Cambodia) in South-East Asia with over 60 million populations. It is one of the largest and longest transboundary rivers and has one of the most productive inland fisheries in the world (MRC, 2018; Yorth, 2014). About 85% of the basin's populations live in rural areas, whose livelihoods and food are highly dependent on the river system (FAO, 2011). Conflict and cooperation in the Lancang-Mekong Basin mainly evolved around constructions of large dams and water distributions (De Stefano et al., 2017; Wei et al., 2021), which demonstrated five stages from 1999 to 2018 (Lu et al., 2021 and Wei et al., 2021).

Stage I (1999 ~ 2003) was characterised by limited conflict in the basin due to absence of dam construction (Yorth, 2014). The Agreement on “the cooperation of the Lancang-Mekong River Basin for sustainable development” was signed by all members in the Lancang-Mekong River Commission (Hirsch and Cheong, 1996). Riparian countries shared the economic benefits from the Lancang-Mekong River, for example, agricultural and fishery development provided high economic returns to the downstream countries (Lu et al., 2021). Stage II (2004 ~ 2005) was characterised by unexpected hydrological changes due to the severe droughts. The changes in the hydrological systems of all riparian countries were beyond the agreement in Stage I, which led to increased conflict among riparian countries as the economic benefits from agriculture and fishery reduced significantly for downstream countries. Cooperative demand peaked for both upstream and downstream countries in 2005 (Wei et al., 2021). At Stage III (2006 ~ 2009), China agreed to provide hydrological information of the Lancang-Mekong River

360 to improve understanding of changes in the upstream hydrological systems (Yorth, 2014). The volume of cargo trade from China to downstream also increased to provide additional economic benefits to the riparian countries.

Stage IV (2010 ~ 2016) was featured by rapid construction of dams, leading to changes in the hydrological and ecological systems. Upstream countries (i.e. China and Laos) had strong interests in hydropower development to increase their domestic economic benefits. China started to construct the Xiaowan dam in 2010 and the Nuozhadu dam in 2012. The downstream hydrological changes resulted from these upstream dam constructions included increase in dry season runoff and reduction of runoff peak in the flood season (Hoanh et al., 2010). Vietnam censured China for increasing salinization and degradation of the downstream ecological system (Youth et al., 2014). Severe droughts in 2015 and 2016 further reduced the economic benefits from fishery and agriculture of the downstream countries. The losses of fishery benefit were about USD 162 million in 2015. This aggravated concerns and criticisms of downstream countries against upstream countries. During Stage V (2017 ~ present), the impacts of ecological degradations from last stage were recognised by all riparian countries and the willingness to cooperate for most countries increased (Wei et al., 2021). China regarded the geopolitical values and diplomatic relations as an important international political benefit (Urban et al., 2018) in addition to economic benefits, therefore more willing to cooperate with other riparian countries (Lu et al., 2021). Major hydropower projects had been completed and several treaties and plans were signed towards cooperation (Wei et al., 2021).

### 375 **The Nile River**

The Nile River with an estimated length of 6800 km is one of the longest rivers in the world. It covers about 10.3% of the African continent and has a total population of about 250 million people. The river is shared by 11 countries. The stakes and interests of Egypt, Sudan and Ethiopia are classified as very high and those of Uganda, Tanzania, Kenya, Burundi and Rwanda, Eritrea, South Sudan and the Democratic Republic of Congo as low. The conflict and cooperation dynamics in the Nile River management demonstrated four stages.

At Stage I (1956 ~ 1989), Egypt and Sudan reached bilateral agreement in 1959 to divide the Nile water between the two countries with hydraulic infrastructure in place (refer to Agreement between the Republic of the Sudan and the United Arab Republic for the full utilization of the Nile waters). The exclusive rights to utilize the Nile waters enabled huge economic benefits and bonus of hydropower for Egypt (Allan, 1999), which largely impacted other countries' socio-economic developments due to their limited access and rights to use the water (Kameri-Mbote 2007). In addition, in 1973 and 1984-1985, major droughts stroke Ethiopia killing millions of people, which raised Ethiopia's awareness of its needs to develop the Nile waters (Gebrehiwot et al, 2011). In stage II (1989 ~ 1998), Ethiopia started to ask for transboundary cooperation and wanted to share the water of the Nile. Negotiation and lobbying were intensive but up until the end of 1990s, the willingness to cooperate remained elusive. This was because Egypt remained the most powerful riparian country capable of influencing the hydro-political interactions across the basin, while other countries exhibited weak capacity to change their status due to their limited capacity to exert power at both regional and international levels (Cascão, 2009; Cascão & Nicol, 2016).

At Stage III (1999 ~ 2010), new cooperation process initiated, which unfolded into two parallel tracks. The technical track, Nile Basin Initiative (NBI), started as a temporary initiative to manage transboundary issues; and the policy track to drive negotiation toward Cooperative Framework Agreement (CFA) (Cascão & Nicol, 2016). The riparian countries established new cooperative norms through joint activities under a Shared Vision Program (SVP) and two Subsidiary Action Programmes (SAPs), one for the Eastern Nile (ENSAP) and one for the Nile Equatorial Lakes respectively (NELSAP). ENSAP and NELSAP, through multiple projects promoted the joint identification and planning of hydraulic projects that would bring tangible benefits to these countries (Cascão & Nicol, 2016). Joint Multipurpose Project (JMP), started in 2005, reached the stalemate in 2009, while the upstream countries decided to sign the CFA in 2010. External financial support for the JMP decreased and Ethiopia realized that the direct economic benefits it gained from the projects were limited, regardless the growing economic needs between 2000 and 2010 in Ethiopia. At the same time the Arab Spring started in Egypt and signalled the decline of its political stability (which causes foreign investments in Egypt to further decline to zero). As a result of both indirect and unintended consequences, the multilateral cooperation failed. At Stage IV (2011 ~ present), Ethiopia stated its intention to construct the Grand Ethiopia Renaissance Dam (GERD). Sudan also recognized the benefits of the GERD and necessity of expanding irrigation due to the 2008 food crisis, making it more willing to cooperation for joint water management in the Nile. Sudan has now shifted from siding with Egypt to being more open to cooperation with Ethiopia. Agreement has been made for Sudan to buy electricity from Ethiopia once the dam is finished and to potentially gain water for irrigation.

#### **4.2 Key sub-systems in the evolutionary dynamics of conflict and cooperation of each case river**

The key sub-systems identified from the narratives in Section 4.1 are summarized in Table 3. It is shown that the Columbia River provides a successful case so far for cooperation in transboundary rivers although there emerge changes in benefit distributions between the riparian countries and require further negotiations for cooperation. Sharing the same societal values, appreciating each country's power and rights, and strong institutional capacities (both hard and soft) are major drivers for success. The Lancang-Mekong River provides a complex case for conflict and cooperation among six countries with their respective benefits, and diverse cultural and international political backgrounds. This case demonstrates that inclusion of economic, ecological, international political benefits is crucial to understand conflict and cooperation dynamics while recognizing the different institutional capacities in different countries. The Nile River provides an unsuccessful case of which unstable institutional capacities and unfavorable asymmetric power distributions were the root cause for strong conflict and weak cooperation. Therefore, the framework can identify key changes in sub-systems that drive conflict and cooperation in transboundary rivers.

This preliminary application will provide narrative basis for developing formalized socio-hydrological models in each specific case. A formalized modelling of conflict and cooperation on the Lancang-Mekong River based on this social-hydrological framework has been developed by most authors of this paper which is published in this special issue (Lu et al, 2021).

#### **Table 3. Key sub-systems of the three case rivers identified based on the framework.**



Sub-system	Case-specific characteristics		
	The Columbia River	The Lancang-Mekong River	The Nile River
<b>Water management</b>	Water management: dam operation.	Development of dam storage and water management (dam operation).	Development of dam storage.
<b>Benefits</b>	Economic benefits: hydropower, flood control. Ecological benefits: protection of salmon.	Economic benefits: hydropower, flood control, irrigation, fishing. Ecological benefits: preventing from downstream salinization. International political benefit.	Economic benefits: irrigation and hydropower.
<b>Cooperation</b>	Existence of Treaty but it is due to renew in 2024.	No formal treaty or agreement exist for all riparian countries. Only with regional agreement and basin-wide cooperation initiative.	Existence of formal bilateral agreements, but all have stopped functioning.
<b>Willingness to cooperation</b>	Higher end of the range between [0, 1].	Largely varied across the range between [0, 1].	Lower end of the range between [0,1].
<b>Social motives</b>	Homogeneous with minor difference.	Highly varied due to different cultural background.	Homogeneous with little difference.
<b>Power status</b>	Almost equivalent.	Upstream countries with stronger socio-economic power.	Downstream countries with stronger socio-economic power.
<b>Institutional capacity</b>	Very high in both hard and soft institution in both countries.	Moderate level.	Very weak in all riparian countries.

## 5 Conclusion

425 This paper developed a meta-theoretical socio-hydrological framework for understanding conflict and cooperation in transboundary rivers. It brings the slow and hidden societal processes into existing hydrological-economic models and establishes the feedbacks between societal and hydrological processes via benefit functions, enables observations of the change of cooperation process and societal processes underlying it, contributing to revealing the mechanism that drive conflict and cooperation. This meta-theoretical framework can act as a ‘middle ground’, providing a system of constituent disciplinary theory/models from which analysts can develop a set of variables and specify the relationships between these variables to formulate models according to a specific problem or a system being investigated. It can also act as a platform for incorporating the advances in understanding of conflict and cooperation from multiple disciplines including ecology, economics, sociology, and political sciences regarding conflict and cooperation in transboundary rivers.

435 As demonstrated in the narrative application of this framework in the Nile, Lancang-Mekong, and Columbia Rivers, this framework will provide a common language and consistent template for comparative analysis of conflict and cooperation dynamics in over 300 transboundary rivers globally. This analysis will assist in explanation of why conflict and cooperation

are different in different transboundary rivers and identification of effective modes of cooperation for more sustainable transboundary rivers.

### **Data and code availability**

440 Not applicable.

### **Author contribution**

Y. Wei, D. Yu, J. Wei, M. Sivapalan, and F. Tian contributed to development of the conceptual framework. Y. Wei and G. Li contributed to literature review. D. Yu, J. Wei, and G. Li contributed to case study development, S. Wu significantly contributed to writing and rewriting of the manuscript, M. Ghoreishi, Y. Lu, and F. Souza contributed to reviewing of the manuscript.

445

### **Competing interests**

The authors declare that they have no conflict of interest.

### **Acknowledgement**

The presented work was developed within the framework of the Panta Rhei Research Initiative of the International Association of Hydrological Sciences (IAHS). We acknowledge the support from the 2019 Summer Institute on Socio-hydrology and Transboundary Rivers held in Yunnan University, China. We would like to give our special thanks to Professor Amin Elshorbagy from University of Saskatchewan, Professor Giuliano Di Baldassarre from Uppsala University, Professor Günter Blöschl from Vienna University of Technology, Professor Marco Borga, University of Padova, Assistant Professor Margaret Garcia from Arizona State University and Associate Professor Megan Konar from University of Illinois at Urbana-Champaign.

450

455 J. Wei and F. Tian are financially supported by NSFC (#51961125204) and State Key Laboratory of Hydrosience and Engineering (2022-KY-03).

### **References**

Allan, J. A.: The Nile basin: Evolving approaches to Nile waters management, Occasional Paper, 20, 1-11, 1999.

Allan, J. R., Levin, N., Jones, K. R., Abdullah, S., Hongoh, J., Hermoso, V., and Kark, S.: Navigating the complexities of coordinated conservation along the river Nile, *Science Advances*, 5, eaau7668, doi:10.1126/sciadv.aau7668, 2019.

460

- Allouche, J.: Water nationalism: An explanation of the past and present conflicts in Central Asia, the Middle East and the Indian Subcontinent? Institut universitaire de hautes études internationales (Ph.D. Thesis). Université de Genève, Geneva, Switzerland, 2004.
- Baranyai, G.: European water law and hydropolitics: an inquiry into the resilience of transboundary water governance in the European Union, Faculty of Law and Political Sciences, Pázmány Péter Catholic University, Budapest, 10.15774/PPKE.JAK.2019.003, 2019.
- 465 Baranyai, G.: Emerging Challenges to Transboundary Water Governance, in: *European Water Law and Hydropolitics: An Inquiry into the Resilience of Transboundary Water Governance in the European Union*, Springer International Publishing, Cham, 53-68, 10.1007/978-3-030-22541-4\_6, 2020.
- Bernauer, T., Böhmelt, T., Buhaug, H., Gleditsch, N. P., Tribaldos, T., Weibust, E. B., and Wischnath, G.: Water-Related Intrastate Conflict and Cooperation (WARICC): A New Event Dataset, *International Interactions*, 38, 529-545, 10.1080/03050629.2012.697428, 2012.
- 470 Bhattacharya, K. and Kaski, K.: Social physics: uncovering human behaviour from communication, *Advances in Physics: X*, 4, 1527723, 10.1080/23746149.2018.1527723, 2019.
- Bogaert, S., Boone, C., and Declerck, C.: Social value orientation and cooperation in social dilemmas: A review and conceptual model, *British Journal of Social Psychology*, 47, 453-480, 2008.
- Bogaert, S., Boone, C., and van Witteloostuijn, A.: Social Value Orientation and Climate Strength as Moderators of the Impact of Work Group Cooperative Climate on Affective Commitment, *Journal of Management Studies*, 49, 918-944, <https://doi.org/10.1111/j.1467-6486.2011.01029.x>, 2012.
- 475 Boin A., Lodge M.: Designing resilient institutions for transboundary crisis management: A time for public administration. *Public Administration*, 94, 289-298, 2016.
- Brochmann, M. and Gleditsch, N. P.: Shared rivers and conflict—A reconsideration, *Political Geography*, 31, 519-527, 2012.
- 480 Brochmann, M.: Signing river treaties—does it improve river cooperation? *Int. Interact.* 38, 141–163, 2012.
- Brochmann, M. and Hensel, P. R.: Peaceful Management of International River Claims, *International Negotiation*, 14(2), 391–416, 2009.
- Cascão, A. E.: Changing power relations in the Nile river basin: Unilateralism vs. cooperation?, *Water Alternatives*, 2, 2009.
- Cascão, A. E. and Nicol, A.: GERD: new norms of cooperation in the Nile Basin?, *Water International*, 41, 550-573, 2016.
- Choi, J.Y., Jeong, S., and Kim, K. (2015). A Study on Diffusion Pattern of Technology Convergence: Patent Analysis for Korea. 7(9), 11546-11569.
- 485 Conca, K.: *Governing water: contentious transnational politics and global institution building*, 363.61 C6, The MIT Press, Cambridge, London 2006.
- Conlisk, J.: Why bounded rationality?, *J. Econ. Lit.*, 34, 669-700, 1996.
- De Stefano, L., Petersen-Perlman, J. D., Sproles, E. A., Eynard, J., and Wolf, A. T.: Assessment of transboundary river basins for potential hydro-political tensions, *Global Environ. Change*, 45, 35-46, <https://doi.org/10.1016/j.gloenvcha.2017.04.008>, 2017.
- 490 De Stefano L, Duncan J, Dinar S, Stahl K, Strzepek KM, Wolf AT.: Climate change and the institutional resilience of international river basins. *Journal of Peace Research*, 49(1), 193-209, 2012.

- 495 Di Baldassarre, G., Sivapalan, M., Rusca, M., Cudennec, C., Garcia, M., Kreibich, H., Konar, M., Mondino, E., Mård, J., Pande, S., Sanderson, M. R., Tian, F., Viglione, A., Wei, J., Wei, Y., Yu, D. J., Srinivasan, V., and Blöschl, G.: Sociohydrology: scientific challenges in addressing the sustainable development goals, *Water Resources Research*, 55, 6327-6355, 10.1029/2018wr023901, 2019.
- Dietz, T., Fitzgerald, A., Shwom, R., 2005. Environmental values. *Annu. Rev. Environ. Resour.* 30, 335–372.
- Dinar, A.: Exploring transboundary water conflict and cooperation. *Water Resources Research* 40(5), 1–3, 2004.
- Dinar, S., Katz, D., De Stefano, L., and Blankespoor, B.: Climate change, conflict, and cooperation: Global analysis of the effectiveness of international river treaties in addressing water variability, *Political Geography*, 45, 55-66, 2015.
- 500 Dinar S.: Power asymmetry and negotiations in international river basins. *Int Negot*, 14(2), 329–360, 2009.
- Ding N., Erfani R., Mokhtar H., Erfani T.: Agent Based Modelling for Water Resource Allocation in the Transboundary Nile River. *Water*; 8(4):139, 2016.
- Elhance, A. P.: *Hydropolitics in the Third World: Conflict and cooperation in international river basins*, US Institute of Peace Press, 1999.
- 505 Elshafei Y, Coletti J, Sivapalan M, Hipsey M. A Model of the Socio-Hydrologic Dynamics in a Semiarid Catchment: Isolating Feedbacks in the Coupled Human-Hydrology System. *Water Resources Research* 51:6442-6471, <https://doi.org/10.1002/2015WR017048>, 2015.
- Elshafei, Y., Sivapalan, M, Tonts, M and Hipsey, M. R. : A prototype framework for models of socio-hydrology: identification of key feedback loops and parameterisation approach. *Hydrol. Earth Syst. Sci.*, 18, 2141–2166, 10.5194/hess-18-2141-2014, 2014.
- Espey, M., & Towfique, B.: International bilateral water treaty formation, *Water Resources Research*, 40(5), 1–8, 2004.
- 510 FAO.: *AQUASTAT Transboundary River Basins – Mekong River Basin*. Food and Agriculture Organization of the United Nations (FAO). Rome, Italy, 2011: <http://www.fao.org/aquastat/en/countries-and-basins/transboundary-river-basins/mekong>, last accessed 1 October, 2021.
- Federal agencies release final Columbia River System Operations environmental impact statement: <https://www.nwd.usace.army.mil/Media/News-Releases/Article/2295683/federal-agencies-release-final-columbia-river-system-operations-environmental-i/>, last accessed 1 October, 2021.
- 515 Fischhendler, I.: Ambiguity in transboundary environmental dispute resolution: The Israeli—Jordanian water 997 agreement. *Journal of Peace Research*, 45(1), 91-109, 2008.
- Folke, C., Hahn, T., Olsson, P., & Norberg, J.: Adaptive governance of Social-Ecological Systems, *Annual Review of Environment and Resources* 15(30): 441-73, 10.1146/annurev.energy.30.050504.144511, 2005.
- Furlong, K., Petter Gleditsch, N., and Hegre, H.: Geographic opportunity and neomalthusian willingness: Boundaries, shared rivers, and conflict, *International Interactions*, 32, 79-108, 2006.
- 520 Futehally, I.: Water: Future of Conflicts and Peace Processes, *World Futures Review*, 6, 455-459, 10.1177/1946756715569189, 2014.
- Gebrehiwot, T., Van der Veen, A., and Maathuis, B.: Spatial and temporal assessment of drought in the Northern highlands of Ethiopia, *International Journal of Applied Earth Observation and Geoinformation*, 13, 309-321, 2011.

- Geneva, P.: Understanding the institutional incoordination on water and the resulting socio-ecological outcomes in the Maipo River basin. MPhil Thesis. The University of Queensland. 2021.
- 525 Ghanbarnejad, F., Gerlach, M., Miotto, J.M., and Altmann, E.G. (2014). Extracting information from S-curves of language change. *Journal of The Royal Society Interface* 11(101), 20141044. doi: doi:10.1098/rsif.2014.1044.
- Giordano, M. A. and Wolf, A. T.: Sharing waters: Post-Rio international water management, *Natural resources forum*, 163-171, 2003.
- Gleditsch, N. P.: Whither the weather? Climate change and conflict. *J. Peace Res.*, 49, 3–9, 2012.
- 530 Gleditsch N. P., Furlong K., Hegre H., Lacina B., Owen T.: Conflicts over shared rivers: Resource scarcity or fuzzy boundaries? *Political Geography*, 25(4), 361-382, 2006.
- Gould, N. E.-S. J., & Eldredge, N., Punctuated equilibria: an alternative to phyletic gradualism. *Essential readings in evolutionary biology*, 82-115, 1972.
- Habermas J. *Moral Consciousness and Communicative Action*. Boston: Beacon, 1991.
- 535 Harou, J.J, Pulido-Velazquez, M, Rosenberg, D.E., MedellinAzua, J, Lund, J.R., and Howitt, R.E.: Hydro-economic models: Concepts, Design, Applications, and Future Prospects, *Journal of Hydrology*, 375 (3-4), 627-643, 2009.
- Hensel P.R., McLaughlin M. S., Sowers T.E., Thyne C.L.: Bones of Contention: Comparing Territorial, Maritime, and River Issues. *Journal of Conflict Resolution*, 52(1), 117-143, 2008.
- 540 Hirsch, P. and Cheong, G.: Natural Resource Management in the Mekong River Basin: Perspectives for Australian Development Cooperation, A Final Report to AusAID, University of Sydney, Sydney, Australia: <https://nautilus.org/aprenet/natural-resource-management-in-the-mekong-river-basin-perspectives-for-australian-development-cooperation-march-1996/>, last accessed 1 October, 2021.
- Ho, S.: China's transboundary river policies towards kazakhstan: Issue-linkages and incentives for cooperation. *Water International*, 42(2), 142–162, 2017.
- Hoanh, C. T., Jirayoot, K., Lacombe, G., and Srinetr, V.: Impacts of climate change and development on Mekong flow regimes. First assessment – 2009, International Water Management Institute, Vientiane, Lao PDR, 2010.
- 545 Hofbauer, J and Sigmund, K., Evolutionary game dynamics. *Bulletin of The American Mathematical Society*. 40 (4), 479-519, 2003.
- Howat AJ.: The role of value perceptions in intergroup conflict and cooperation. *Politics, groups & identities*, 1-24, 2019.
- Hoff, K. and Stiglitz, J. E.: Striving for balance in economics: Towards a theory of the social determination of behavior, *Journal of Economic Behavior & Organization*, 126, 25-57, 2016.
- 550 Hyun, J. Y., Huang, S. Y., Yang, Y. C. E., Tidwell, V., and Macknick, J.: Using a coupled agent-based modeling approach to analyze the role of risk perception in water management decisions, *Hydrol. Earth Syst. Sci.*, 23, 2261-2278, 10.5194/hess-23-2261-2019, 2019.
- Jay, D.A., & Naik, P.K.: Distinguishing human and climate influences on hydrological disturbance processes in the Columbia River, USA, *Hydrological Sciences Journal*, 56:7, 1186-1209, DOI: 10.1080/02626667.2011.604324, 2011.

- Khan, H. F., Yang, Y. C. E., Xie, H., and Ringler, C.: A coupled modeling framework for sustainable watershed management in transboundary river basins, *Hydrol. Earth Syst. Sci.*, 21, 6275–6288, 2017.
- 555 Kibaroglu, A.: The role of epistemic communities in offering new cooperation frameworks in the Euphrates-Tigris rivers system, *Journal of International Affairs*, 61(2), 183–198, 2008.
- Kibaroglu, A.: State-of-the-art review of transboundary water governance in the Euphrates–Tigris river basin, *International Journal of Water Resources Development*, 35, 4-29, 10.1080/07900627.2017.1408458, 2019.
- 560 Kameri-Mbote P.: Water, Conflict, and Cooperation: Lessons from the Nile river Basin. *Navigating Peace* (Woodrow Wilson International Center for Scholars), 4, 2007.
- Lasswell, H. D.: The policy orientation, in: *Communication researchers and policy-making*, edited by: Braman, S., MIT Press, Cambridge, Mass., 85-104, 2003.
- Liu, J. G., Dietz, T., Carpenter, S. R., Alberti, M., Folke, C., Moran, E., Pell, A. N., Deadman, P., Kratz, T., Lubchenco, J., Ostrom, E., Ouyang, Z., Provencher, W., Redman, C. L., Schneider, S. H., and Taylor, W. W.: Complexity of coupled human and natural systems, *Science*, 565 317, 1513–1516, 2007.
- Lu, Z., Wei, Y., Feng, Q., Western, A. W., and Zhou, S.: A framework for incorporating social processes in hydrological models, *Current Opinion in Environmental Sustainability*, 33, 42-50, 2018.
- 570 Lu, Y., Tian, F., Guo, L., Borzi, I., Patil, R., Wei, J., Liu, D., Wei, Y., Yu, D. J., and Sivapalan, M.: Socio-hydrologic modeling of the dynamics of cooperation in the transboundary Lancang–Mekong River, *Hydrol. Earth Syst. Sci.*, 25, 1883-1903, 10.5194/hess-25-1883-2021, 2021.
- McClintock CG. Social values: their definition, measurement and development. *J. Res. Dev. Educ.* 12:121– 37, 1978.
- Milman, A. and Gerlak, A. K.: International river basin organizations, science, and hydrodiplomacy, *Environmental Science & Policy*, 107, 137-149, 2020.
- MRC: Summary State of the Basin Report 2018, Mekong River Commission, Vientiane, Lao PDR, ISSN 1728-3248, 2018.
- 575 Milman, A. and Ray, I.: Interpreting the unknown: uncertainty and the management of transboundary groundwater, *Water Int.*, 36, 631–645, 2011.
- Mirumachi, N. and Allan, J. A.: Revisiting transboundary water governance: Power, conflict cooperation and the political economy, *Proceedings from CAIWA international conference on adaptive and integrated water management: Coping with scarcity*. Basel, Switzerland, 2007.
- 580 Munia, H., Guillaume, J. H. A., Mirumachi, N., Porkka, M., Wada, Y., and Kummu, M.: Water stress in global transboundary river basins: significance of upstream water use on downstream stress, *Environmental Research Letters*, 11, 014002, 10.1088/1748-9326/11/1/014002, 2016.
- Norgaard, R.B., Kallis, G., and Kiparsky, M. Collectively engaging complex socio-ecological systems: re-envisioning science, governance, and the California Delta. *Environmental Science & Policy* 12: 644-652, 2009.

- 585 Newig, J. and Rose, M.: Cumulating evidence in environmental governance, policy and planning research: towards a research reform agenda, *Journal of Environmental Policy & Planning*, 22, 667-681, 10.1080/1523908X.2020.1767551, 2020.
- Nordås, R. and Gleditsch, N. P.: Climate change and conflict, *Political Geography*, 26, 627-638, 2007.
- Olsen, W.: Triangulation in social research: qualitative and quantitative methods can really be mixed, *Developments in sociology*, 20, 103-118, 2004.
- 590 Ostrom, W.: A general framework for analyzing sustainability of social-ecological systems, *Science*, 325(5939), 419-422, <https://doi.org/10.1126/science.1172133>, 2009.
- PacificInstitute: Water Conflict Chronology [dataset], 2009.
- Pande, S. and Sivapalan, M.: Progress in socio-hydrology: a meta-analysis of challenges and opportunities, *WIREs Water*, 4, e1193, 2017.
- Patrick, M.J. The Cycles and spirals of justice in water-allocation decision making. *Water International*.  
 595 [doi.org/10.1080/02508060.2013.863646](https://doi.org/10.1080/02508060.2013.863646), 2013.
- Pawson, R. and Tilley, N.: *Realistic evaluation*, Sage, London, 1997.
- Pentland, A.: *Social Physics: How Social Networks Can Make Us Smarter*, Penguin, New York, 2015.
- Petersen-Perlman J.D., Veilleux J.C., Wolf A.T.: International water conflict and cooperation: challenges and opportunities. *Water Intern*, 42, 105–120, 2017.
- 600 Priscoli, J.D., Wolf, A.T.: *Managing and Transforming Water Conflicts*, Cambridge University Press, 2008. [www.cambridge.org/9780521632164](http://www.cambridge.org/9780521632164).
- Rai, S. P., Wolf, A. T., Sharma, N., and Tiwari, H.: *Hydropolitics in Transboundary Water Conflict and Cooperation*, in: *River System Analysis and Management*, edited by: Sharma, N., Springer Singapore, Singapore, 353-368, 2017.
- Rees, G.: *The Role of Power and Institutions in Hydrodiplomacy: Does Realism or Neo-Liberal Institutionalism Offer a Stronger Theoretical*  
 605 *Basis for Analysing Inter-State Cooperation over Water Security?*, School of Oriental and African Studies, University of London, 2010.
- Ribes-Iñesta, E., Rangel, N., Zaragoza, A., Magaña, C., Hernández, H., Ramírez, E., and Valdez, U.: Effects of differential and shared consequences on choice between individual and social contingencies, *European Journal of Behavior Analysis*, 7, 41-56, 10.1080/15021149.2006.11434262, 2006.
- Rosenschöld, J., Rozema, J. G., & Frye-Levine, L. A., *Institutional inertia and climate change: a review of the new institutionalist literature*.  
 610 *WIREs Climate Change*, 5(5), 639-648, 10.1002/wcc.292, 2014.
- Rotmans, J. Societal innovation: between dream and reality lies complexity. *DRIFT Research Working Paper*, <http://dx.doi.org/10.2139/ssrn.878564>, 2005.
- Rotmans, J., Kemp, R., and van Asselt, M. More evolution than revolution: transition management in public policy. *Foresight* 3(1), 15-31, 10.1108/14636680110803003, 2001.

- 615 Sadoff, C. W. and Grey, D.: Beyond the river: the benefits of cooperation on international rivers, *Water Policy*, 4, 389-403, [https://doi.org/10.1016/S1366-7017\(02\)00035-1](https://doi.org/10.1016/S1366-7017(02)00035-1), 2002.
- Saleth R., Dinar A.: *The institutional economics of water, a cross-country analysis of institutions and performance*. Edward Elgar, Cheltenham, UK, 2004.
- Schill, C., Anderies, J. M., Lindahl, T., Folke, C., Polasky, S., Cárdenas, J. C., Crépin, A.-S., Janssen, M. A., Norberg, J., and Schlüter, M.:  
620 A more dynamic understanding of human behaviour for the Anthropocene, *Nature Sustainability*, 2, 1075-1082, 2019.
- Schlüter, M., Baeza, A., Dressler, G., Frank, K., Groeneveld, J., Jager, W., Janssen, M. A., McAllister, R. R. J., Müller, B., Orach, K., Schwarz, N., and Wijermans, N.: A framework for mapping and comparing behavioural theories in models of social-ecological systems, *Ecological Economics*, 131, 21-35, <https://doi.org/10.1016/j.ecolecon.2016.08.008>, 2017.
- Schmeier, S.: *International River Basin Organizations lost in translation? transboundary river basin governance between science and policy*.  
625 In: Bhaduri, A., Bogardi, J., Leentvaar, J., Marx, S. (Eds.), *The Global Water System in the Anthropocene: Challenges for Science and Governance*. Springer International Publishing, Cham, 369–383, 2014.
- Schmid, A. A.: *Conflict and cooperation: institutional and behavioral economics*, John Wiley & Sons, 2008.
- Schwartz, S. H.: *Universals in the content and structure of values: Theoretical advances and empirical tests in 20 countries*. In M. Zanna (Ed.), *Advances in experimental social psychology*. San Diego: Academic Press, 1992.
- 630 Sehlke G., Jacobson J.: *System Dynamics Modeling of Transboundary Systems: The Bear River Basin Model*. *Ground Water*, 43, 722-730, 2005.
- Sivapalan, M., Savenije, H. H. G., and Blöschl, G.: *Socio-hydrology: a new science of people and water*, *HyPr*, 26, 1270-1276, [10.1002/hyp.8426](https://doi.org/10.1002/hyp.8426), 2012.
- Sivapalan, M., and G. Blöschl: *Time scale interactions and the coevolution of humans and water*, *Water Resour. Res.*, 51, 6988–7022,  
635 [10.1002/2015WR017896](https://doi.org/10.1002/2015WR017896), 2015.
- Srinivasan, V., Sanderson, M., Garcia, M., Konar, M., Blöschl, G., and Sivapalan, M.: *Prediction in a socio-hydrological world*, *Hydrological Sciences Journal*, 62, 338-345, [10.1080/02626667.2016.1253844](https://doi.org/10.1080/02626667.2016.1253844), 2017.
- Sterman, J. D.: *System dynamics modeling: Tools for learning in a complex world*. *California Management Review*, 43(4), 8–25, 2001. <https://doi.org/10.2307/41166098>
- 640 Strategic Foresight Group: *Water Cooperation Quotient*, 2015.
- Subramanian, A., Brown, B., and Wolf, A. T.: *Understanding and overcoming risks to cooperation along transboundary rivers*, *Water Policy*, 16 (5): 824–843, 2014.
- Thiel, A., Adamsegged, ME and Baake, C.: *Evaluating an instrument for institutional crafting: How Ostrom's social–ecological systems framework is applied*, *Environmental Science & Policy*, vol. 53, pp. 152-64, 2015.
- 645 Toset, H. P. W., Gleditsch, N. P., and Hegre, H.: *Shared rivers and interstate conflict*. *Polit. Geogr.* 19 (8), 97, 2000.



- Treverton, G. F. and Jones, S. G.: Measuring national power, Rand corp Arlington VA national security research div, 2005.
- Tir J., Stinnett D. M.: Weathering climate change: Can institutions mitigate international water conflict? *Journal of Peace Research*, 49(1), 211-225, 2012.
- Tir, J., and Ackerman, J. T.: Politics of Formalized River Cooperation. *Journal of Peace Research*, 46 (5), 623–640, 2009.
- 650 Urban, F., Siciliano, G., and Nordensvard, J.: China’s dam-builders: Their role in transboundary river management in South-East Asia, *International Journal of Water Resources Development*, 34, 747–770, 2018.
- Warner, J. F.: Of River Linkage and Issue Linkage: Transboundary Conflict and Cooperation on the River Meuse, *Globalizations*, 13, 741-766, 10.1080/14747731.2015.1136786, 2016.
- Water use infrastructure in the Nile Basin: <https://nilebasin.org/media-center/maps#>, last accessed 1 October, 2021.
- 655 Watson, J. E.: *Beyond Cooperation: Environmental Justice in Transboundary Water Management*, Oregon State University, 2015.
- Wei, J., Wei, Y., and Western, A.: Evolution of the societal value of water resources for economic development versus environmental sustainability in Australia from 1843 to 2011, *Global Environ. Change*, 42, 82-92, 2017.
- Wei, J., Wei, Y., Tian, F., Nott, N., de Witt, C., Guo, L., and Lu, Y.: News media coverage of conflict and cooperation dynamics of water events in the Lancang–Mekong River basin, *Hydrol. Earth Syst. Sci.*, 25, 1603–1615, 10.5194/hess-25-1603-2021, 2021.
- 660 Wei, Y., Wu, S., Jiang, C., and Feng, X.: Managing supply and demand of ecosystem services in dryland catchments, *Current Opinion in Environmental Sustainability*, 48, 10-16, 2021.
- Wei Y., Wu S., and Tesemma Z.: Re-orienting technological development for a more sustainable human–environmental relationship. *Curr Opin Environ-mental Sustain*, 33, 151–160, 2018.
- Wolf, A. T.: *Sharing water, sharing benefits: working towards effective transboundary water resources management*, UNESCO, 2010.
- 665 Wolf, A. T., Yoffe, S. B., and Giordano, M.: International waters: identifying basins at risk, *Water Policy*, 5, 29-60, 10.2166/wp.2003.0002, 2003.
- Wu, S., Huang, S., Wei, Y., Duffield, C., Tang, W., Zhao, Y., and Zheng, H.: A longitudinal analysis on the perspectives of major world newspapers on the Three Gorges Dam project during 1982–2015, *Water Science and Technology: Water Supply*, 18, 94-107, 10.2166/ws.2017.088, 2018.
- 670 Xiong, Y., Wei, Y., Zhang, Z., and Wei, J.: Evolution of China's water issues as framed in Chinese mainstream newspaper, *Ambio*, 45, 241-253, 10.1007/s13280-015-0716-y, 2016.
- Yorth, B.: *International Mekong River Basin: Events, Conflicts or Cooperation, and Policy Implications*, Master of Public Policy, Oregon State University, 2014.
- 675 Yu, D. J., Chang, H., Davis, T. T., Hillis, V., Marston, L. T., Oh, W. S., Sivapalan, M., and Waring, T. M.: Socio-hydrology: an interplay of design and self-organization in a multilevel world, *Ecology and Society*, 25, 10.5751/ES-11887-250422, 2020.

Yu, Y., Tang, P., Zhao, J., Liu, B., & Mclaughlin, D.: Evolutionary Cooperation in Transboundary River Basins. *Water Resources Research*, 55(11), 9977-9994, doi:<https://doi.org/10.1029/2019WR025608>, 2019.

Zeitoun, M., and Warner, J.: Hydro-hegemony – a framework for analysis of transboundary water conflicts. *Water Policy* 8, 435–460, 2006.

680 Zeitoun, M. and Mirumachi, N.: Transboundary water interaction I: Reconsidering conflict and cooperation, *International Environmental Agreements: Politics, Law and Economics*, 8, 297-316, 2008.

Zeitoun, M., Mirumachi, N., and Warner, J.: Transboundary water interaction II: The influence of ‘soft’ power, *International Environmental Agreements: Politics, Law and Economics*, 11, 159-178, 2011.

Zeitoun, M., Goulden, M., Tickner, D.: Current and future challenges facing transboundary river basin management. *WIREs Clim. Change* 4 (5), 331–349, 2013.

685 Ziv G., Baran E., Nam S., Rodriguez-Iturbe I., Levin SA. Trading-off fish biodiversity, food security, and hydropower in the Mekong River Basin. *Proceedings of the National Academy of Sciences*; 109: 5609-5614, 2012.