

Interactive comment on “Hydrograph separation: an impartial parametrization for an imperfect method” by Antoine Pelletier and Vazken Andréassian

Antoine Pelletier and Vazken Andréassian

antoine.pelletier@irstea.fr

Received and published: 26 November 2019

We would like to thank Dr J. Ding for his comment. The representation he suggests illustrates how the algorithm behaves during recessions.

In the 3 example hydrographs shown in the article, we isolated recessions – i.e. periods of time in which streamflow is decreasing – longer than 15 days and for each event, we plotted NISR-transformed streamflow, NISR-transformed baseflow and the difference between the two. The results are shown on figures 1, 2 and 3.

The method presented in the article is not intended to study particular recession events,

[Printer-friendly version](#)

[Discussion paper](#)



but to be applied on a whole hydrograph of several hydrological years. That is why it is difficult to analyse the events graphs below. However, we can see two phenomenon:

- the baseflow peak is sometimes delayed with respect to the streamflow peak: it represents the delayed effect of the slow component of streamflow, with respect to the quick component;
- in most events, streamflow converges towards baseflow at the end of the recession. At least, the difference is decreasing during recession, since baseflow is closer to streamflow during low-flows than during flood peaks.

This analysis is consistent with what we intend to do with the hydrograph separation method presented in the article.

Interactive comment on Hydrol. Earth Syst. Sci. Discuss., <https://doi.org/10.5194/hess-2019-503>, 2019.

Printer-friendly version

Discussion paper



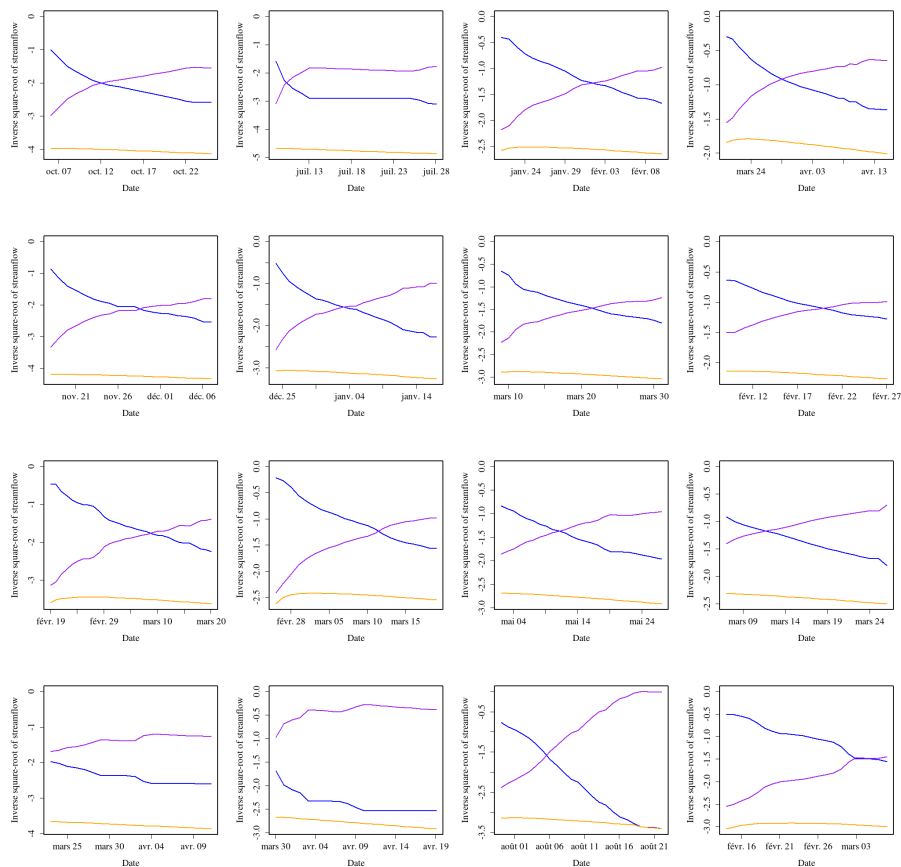


Fig. 1. NISR-transformed separated recessions of Vair river in Soulousse-sous-Saint-Élophe. In blue, NISR-transformed streamflow; in orange, NISR-transformed baseflow; in purple, the difference.

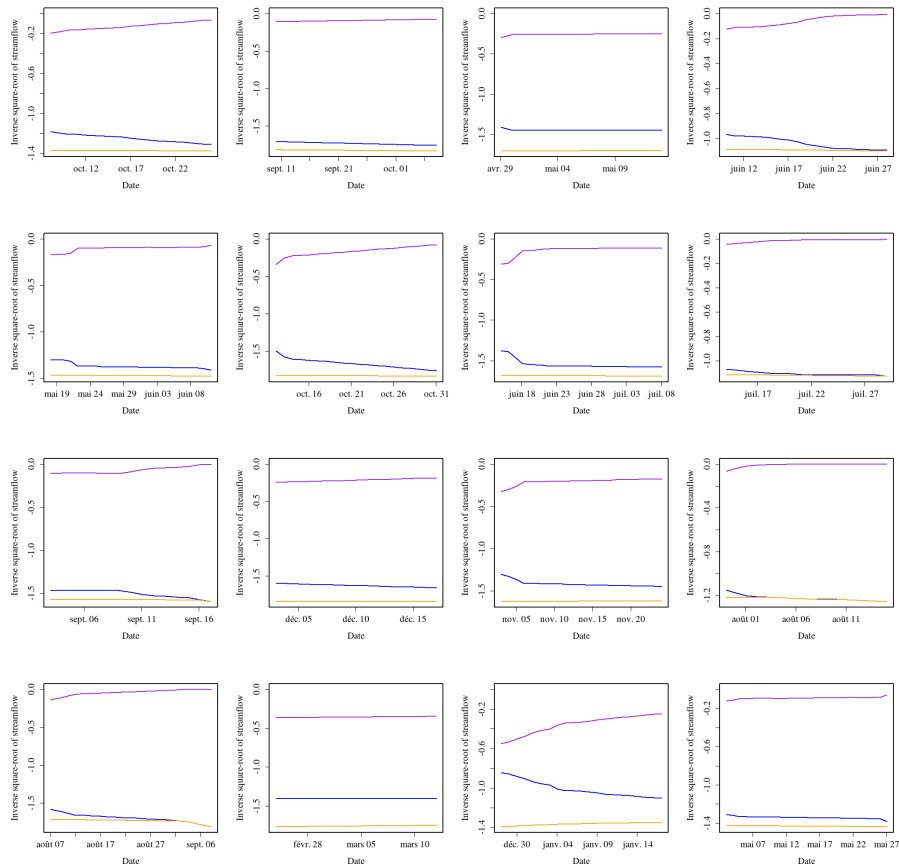


Fig. 2. NISR-transformed separated recessions of the Petit Thérain river in Saint-Omer-en-Chaussée. In blue, NISR-transformed streamflow; in orange, NISR-transformed baseflow; in purple, the difference

Printer-friendly version

Discussion paper



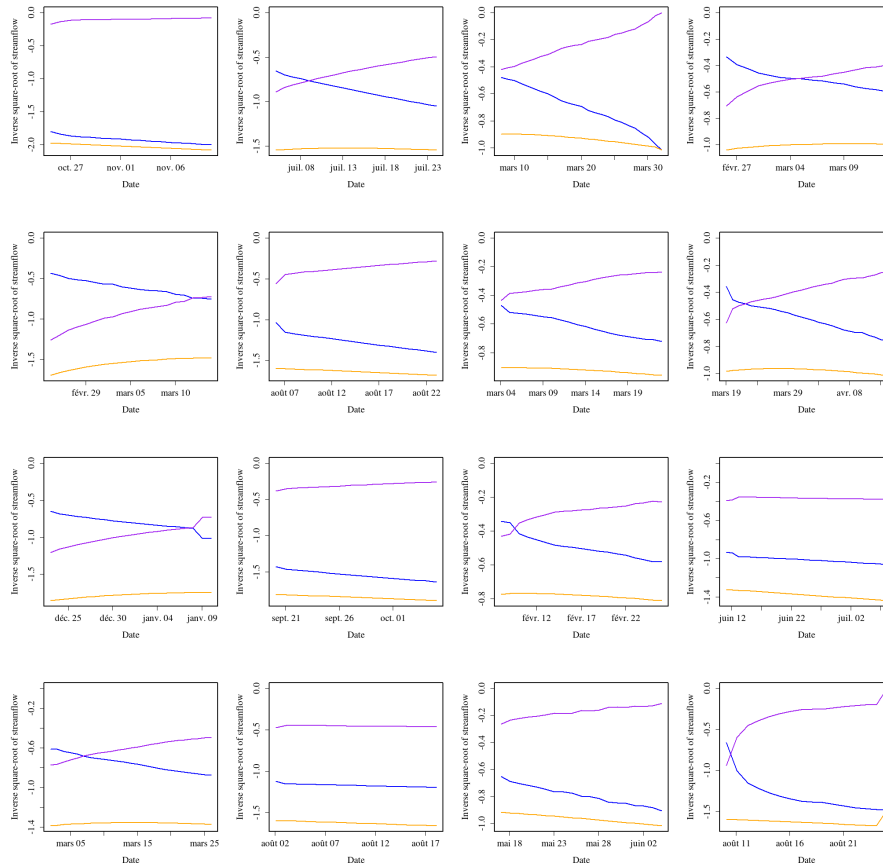


Fig. 3. NISR-transformed separated recessions of Virène river in Vire-Normandie. In blue, NISR-transformed streamflow; in orange, NISR-transformed baseflow; in purple, the difference

Printer-friendly version

Discussion paper

