

1  
2  
3  
4  
5  
6  
7  
8  
9  
10  
11  
12  
13  
14  
15  
16  
17  
18  
19  
20

**The millennium old hydrogeology textbook “The Extraction of Hidden Waters” by the Persian mathematician and engineer Abubakr Mohammad Karaji (c. 953 – c. 1029)**

Behzad Ataie-Ashtiani<sup>a,b</sup>, Craig T. Simmons<sup>a</sup>

<sup>a</sup> *National Centre for Groundwater Research and Training and College of Science & Engineering, Flinders University, Adelaide, South Australia, Australia*

<sup>b</sup> *Department of Civil Engineering, Sharif University of Technology, Tehran, Iran,*

[behzad.ataieashtiani@flinders.edu.au](mailto:behzad.ataieashtiani@flinders.edu.au) (B. Ataie-Ashtiani)

[craig.simmons@flinders.edu.au](mailto:craig.simmons@flinders.edu.au) (C. T. Simmons)

**Hydrology and Earth System Sciences (HESS)**

**Special issue ‘History of Hydrology’**

**Guest Editors: Okke Batelaan, Keith Beven, Chantal Gascuel-Oudou, Laurent Pfister, and Roberto Ranzi**

21

22 **Abstract**

23 We revisit and shed light on the millennium old hydrogeology textbook “The Extraction of Hidden Waters” by the  
24 Persian mathematician and engineer Karaji. Despite the nature of the understanding and conceptualization of the  
25 world by the people of that time, ground-breaking ideas and descriptions of hydrological and hydrogeological  
26 perceptions such as components of hydrological cycle, groundwater quality and even driving factors for  
27 groundwater flow were presented in the book. Although some of these ideas may have been presented elsewhere,  
28 to the best of our knowledge, this is the first time that a whole book was focused on different aspects of hydrology  
29 and hydrogeology. More importantly, we are impressed that the book is composed in a way that covered all aspects  
30 that are related to an engineering project including technical and construction issues, guidelines for maintenance,  
31 and final delivery of the project when the development and construction was over. We speculate that Karaji’s book  
32 is the first of its kind to provide a construction and maintenance manual for a engineering project.

33

34

35

36 **Keywords:** History, Hydrology, Qanat, Groundwater, Persian, Iran, Construction management

37

## 38 Prologue

39 The eleventh century Arabic book “Inbat al-miyah al-khafiya” (Arabic: انبساط المياه الخفية) or The Extraction of Hidden  
40 Waters by Abubakr Mohammad Ebn Al-Hassan Al-Haseb Al-Karaji (Arabic: ابوبكر محمد بن الحسن الكرجي) is a  
41 pioneering text on hydrogeology (Karaji, 1941). The book is in Arabic, the scholarly language of Persia in the  
42 Medieval Islamic Civilization era. The book was translated from Arabic into Persian by Hoseyn Xadiv Jam in 1966  
43 (Xadiv Jam, H. 1966). Karaji’s book was also translated into French in 1973 (Mazaheri, 1973), Italian in 2007  
44 (Ferriello, 2007), and into English in 2011 by Schade in her PhD Thesis (Schade, 2011). Schade’s English  
45 translation was made from the French translation.

46 In an interesting article, Nadji and Voigt (1972) presented a glimpse into the book.. They stated that, based on this  
47 11<sup>th</sup> century book, the basics of the hydrologic cycle and components of underground water quality were already  
48 known by Arab and Persian scientists of that time. They mentioned that the techniques of wells and qanats digging,  
49 which were developed for groundwater exploitation in the Middle East, were of such a high standard that they are  
50 still in use today. Prompted by Nadji and Voigt (1972), Davis (1973) put Karaji’s work in a broader scientific  
51 context, explaining the lack of appreciation, value and awareness of Middle Eastern science and scientists in  
52 general.

53 We believe that Karaji’s contributions to hydrology and hydrogeology are significant and should be remembered  
54 and revisited in this Hydrology and Earth System Sciences special issue on the ‘History of Hydrology’. In this  
55 essay, we revisit Karaji’s book and provide an English translation of pieces from the book that crucially offer  
56 pioneering ideas in hydrogeology and in general for engineering projects. The translations presented here are based  
57 on the Persian translation of Karaji’s book. We believe it is important to include quotes from Karaji to ensure  
58 historical veracity and authenticity and hence a historically faithful essay. It is also fascinating to hear Karaji’s  
59 thoughts in his own words – bringing his story, his motivations and his scientific contributions to life.

60 We hope this essay brings about new insights and information that were not provided in the previous written  
61 accounts. We hope that it helps to contribute to a growing awareness of Karaji’s contributions to hydrology. In the  
62 following sections, we provide a short description of Mohammad Karaji’s life, explanations of basic components  
63 of qanat technology to exploit groundwater resources, and finally examine Karaji’s book “The Extraction of Hidden  
64 Waters” to shed some light on his knowledge of hydrology and hydrogeology some one thousand years ago.

### 65 Abubakr Mohammad Karaji

66 Abubakr Mohammed Karaji was a late 10th century-early 11th century (c. 953 – c. 1029) Persian-born Muslim  
67 mathematician and engineer. Most of his scientific life was spent in Baghdad. Girogio Levi Della Vida (1934)  
68 mentioned that he was born in Karaj, a city near Tehran, Iran, and was not from Al-Karkh district of Baghdad, Iraq  
69 (Abattouy, 2019). Karaji lived in Baghdad under the Abbasid rulers. We anticipate that he would have been a direct  
70 beneficiary of the translation movement. This initiative was begun under the second Caliph Al-Mansur and  
71 continued through to the seventh Caliph Al-Ma’mun and saw a large amount of significant scientific, religious and  
72 other literature translated into Arabic for scholars to use. At this time, Baghdad was one of the world’s greatest  
73 places of learning and knowledge. It hosted some of the world’s best libraries. It was a vibrant place for scholarly  
74 activity and scientific discovery. The Middle East became the centre of intellectual thought. The modern world  
75 owes a great deal to the far thinking translation initiative of the Abbasid Caliphate and generally to Islamic (Arabic-  
76 Persian) Golden Era civilization.

77 Karaji lived in Baghdad for most of his life and his main mathematical works were written there (O'Connor and  
78 Robertson, 2019). His three remaining books on algebra and geometry are: *Al-Badi' fi'l-hisab* (Exquisiteness of  
79 calculation), *Al-Fakhri fi'l-jabr wa'l-muqabala* (Glories of algebra), and *Al-Kafi fi'l-hisab* (Sufficient for calculus)  
80 (Abattouy, 2019). The titles of his books on mathematics signal Karaji's perspective on and relationship with  
81 mathematics. It portrays his affection for mathematics as a spectacular and almighty knowledge. In the introduction  
82 of Xadiv Jam's translation, where a historical account of the life and work of Karaji was presented, it was  
83 mentioned that Karaji was a contemporary of great Persian scholars such as Avicenna (c. 980 – June 1037), Biruni  
84 (c. 973– c.1050) and Razi (c. 854– c. 925).

85 A short historical perspective of Karaji's importance in the development of mathematics is given at MacTutor  
86 History of Mathematics archive (O'Connor and Robertson, 2019). O'Connor and Robertson (2019), and Woepcke  
87 (1853) described the importance of Karaji's work on the first appearance of a "... *theory of algebraic calculus* ...".  
88 Also, Rashid (1994) wrote "*Al-Karaji's work holds an especially important place in the history of mathematics. ...*  
89 *the discovery and reading of the arithmetical work of Diophantus, in the light of the algebraic conceptions and*  
90 *methods of Al-Khwarizmi and other Arab algebraists, made possible a new departure in algebra by Al-Karaji ...*".

91 Karaji described a binomial coefficients theorem similar to the Pascal triangle (O'Connor and Robertson, 2019).  
92 Abrarova (1984) described some of Karaji's contributions to geometry. Karaji defined points, lines, surfaces, solids  
93 and angles, gave rules for measuring both plane and solid figures, and provided methods of weighing different  
94 substances (O'Connor and Robertson, 2019).

95 In the later years of his life, Karaji returned to the central plateau of his Persian homeland (e.g., Nadji and Voigt,  
96 1972; Lewis, 2001) and wrote the book *Inbat al-miyah al-khafiya* ("The Extraction of Hidden Waters"). This book  
97 was about practical hydrology in this period. Although it has been mentioned that the book was written by him as  
98 a means of earning a living (Nadji and Voigt, 1972), we speculate that the topic was of great practical interest in  
99 the arid area of the Persian plateau. It is also very likely that this topic was of interest to Karaji personally and he  
100 certainly knew it was vitally important. As will be mentioned, in the extracts of Karaji's preface to his book, he  
101 notes that to provide people with guidance on how to build a good water supply would be a most beneficial work.  
102 The book is considered by some to be "the oldest textbook on hydrology" (Nadji and Voigt, 1972). It is certainly  
103 one of the earliest known works focussed on both hydrology and hydrogeology. Figure 1 shows a statue of Abubakr  
104 Mohammad Karaji at the Water Museum of Sa'dabad Museum Complex in Tehran, Iran.

## 105 **Qanat**

106 Karaji wrote extensively on qanats in his book. Qanat or Kariz is an old system of water supply from an aquifer.  
107 Qanat is an Arabic word and Kariz is in Persian, although Qanat is now also used in Persian. It consists of a gently  
108 sloping underground tunnel that brings groundwater to the surface by gravity flow. The main qanat channel is hand-  
109 dug and just large enough to fit the person doing the digging, and a series of mother wells and vertical access shafts  
110 traversing different topographies and geologies along its course (e.g., English, 1968; Semsar Yazdi and Labbaf  
111 Khaneiki, 2017). Vertical shafts are used to remove excavated material, to ventilate tunnels, and to provide access  
112 for maintenance. Qanats are still used in arid and semi-arid climates for the supply of water. Qanat technology was  
113 developed for the first time in ancient Persia as far back as the early 1st millennium BC (e.g., Korika, 2014; Hussain  
114 et al., 2008; Wulff, 1968).

115 Qanat technology spread across the world, first westwards to the Mediterranean and Egypt, and southwards to  
116 Oman and Southern Arabia.. A second major diffusion of qanat technology occurred with the early conquests by  
117 Islam into Northern Africa, the peninsular Spain and the Canary Islands (Lambdon, 1989; Martínez-Santos and  
118 Martínez-Alfaro, 2012). Finally, as a consequence of Spanish conquests, the technology also spread to South and  
119 Central Americas, such as in Mexico, Peru, or Chile (Martínez-Santos and Martínez-Alfaro, 2012).

120 Karaji's book not only explains his understanding of hydrology at his time, but it also provides a practical manual  
121 on how to construct a qanat.

## 122 **The Extraction of Hidden Waters**

123 In the preface to his book, Karaji wrote "*I do not know any other profession more beneficial than extraction of*  
124 *hidden water, as it flourishes and cultivates lands, improves people's welfare, and grants ample profits*" [Translated  
125 from Xadiv Jam, H. 1966]. Figure 2 illustrates the first page of Inbāt al-miyāh al-khafiya. This is from a later-  
126 century copy of the original book of Karaji that is kept at the University of Pennsylvania, in the Lawrence J.  
127 Schoenberg Collection (Karaji, 1675).

128 Section titles in the book, in Karaji's own words, are: the earth, about hidden waters; the mountains and rocks that  
129 indicate water; the lands that indicate water presence; the plants that indicate water presence; about arid mountains  
130 and lands; types of water and their tastes, distinguishing water qualities (heavy, light, thick, thin, potable and  
131 undrinkable waters); remediation methods for contaminated water; about seasons, about land soils; about the  
132 protection zone of wells and qanat based on religious rules; about water flow in qanat gallery (channel) segment  
133 (*Tanbooshe*); about the slaked lime cement for connecting segments, preparations for water flow without  
134 *Tanbooshe* installation; about application and the invented surveyor's level tool; measurement of mountain heights,  
135 the construction of qanats; about reinforcement of underground tunnelling excavations; about excavation methods  
136 in irregular tunnels; on the maintenance of qanats; dealing with blockages; about taking the project from excavators  
137 (Xadiv Jam, 1966).

138 The titles of the book sections provide a fascinating insight into the wide range of topics that were covered in the  
139 book. It is amazing that the book not only covers the conceptual and technical aspects as well as construction  
140 guides, it also provides guidelines for maintenance and even advice on how to deliver and consign the project when  
141 the development and construction is over. It even touches on important social aspects such as religious regulations.  
142 The book is like a construction and maintenance manual for a modern engineering project. Lewis (2001), who  
143 explored the history of surveying instruments of the Greeks and Romans, has referred to Karaji's book and his  
144 contributions to the procedures and inventive instruments for levelling and sighting in surveying engineering.  
145 Karaji's ideas in surveying revealed his sense of engineering concerning an understanding of accuracies and  
146 awareness of essential elements of the construction and exploitation of qanats (Stiros, 2006).

147 Excerpts from Karaji's book highlight his knowledge of hydrology at the time:

148 "... *Earth with all its mountains, plains, low, and high lands, is spherical form...*" [Translated from Page 24: Xadiv  
149 Jam, 1966]. Karaji believed that each component of the universe such as fire, air, water and soil have a specific  
150 location and intend to get back to their original location when they separate from their source. "... *therefore, water*  
151 *flows from distant to closer locations from earth's centre, and by transformation/conversion of air to water in cold*  
152 *days and cold locations and conversion of water to air in hot seasons and warm locations this flow continues and*

153 *this transformation of water and air to each other is very beneficial for earth affluence.* [Translated from Page 26:  
154 Xadiv Jam, 1966]”. Obviously, those who lived a millennium ago, had a very different understanding and  
155 conceptualization of the world surrounding them. It should be considered that the classical elements air, earth, fire  
156 and water were used by medieval scientists to explain nature.

157 *“I have heard that in some islands there are excessive freshwater springs, and there is no doubt that that the source*  
158 *of them is not the surrounding seawater of islands, as the seawater level is lower than the island surface level and*  
159 *seawater is brackish but the springs’ water are fresh. However, the sources of these springs are distant locations*  
160 *that have a higher level than the springs’ level...”* [Translated from Page 29: Xadiv Jam, 1966].

161 *“And a portion of water that infiltrates into ground, when it reaches to hard soil, it avoids infiltration and rests*  
162 *there. And when tunnels are established above these barriers, water enters into these conduits proportional to its*  
163 *force and pressure.”* [Translated from Page 32: Xadiv Jam, 1966].

164 Karaji referred to the importance of water quality and taste and the possible causes of water quality deterioration.  
165 *“I saw a river flowing in a valley near a village called Kandeh adjacent to Saveh and its water was fresh. There*  
166 *was rock with three openings inside of the river and drinking the bitter water flushing out of the openings would*  
167 *cause diarrhea. Without any doubt the source of that water was not the rock and the river water, however, this*  
168 *water infiltrated into the ground somewhere far from the rock and flowing into the soils it has passed through in*  
169 *its path caused the change of the water’s taste.”* [Translated from Page 32: Xadiv Jam, 1966].

170 Karaji provided some text on the sources of water and a preliminary indication of the hydrologic cycle. *“And God*  
171 *created water in a way that it fills most of earth’s cracks and fissures, and its surplus overflows into sea. Thus, the*  
172 *source of most water is snow and rain and transformation of water into air and air into water...”* [Translated from  
173 Page 34: Xadiv Jam, 1966]. Based on this quote, and the textbook more generally, we assert that Karaji essentially  
174 understood the crux of the hydrologic cycle as we know it today. To appreciate the significance of Mohammad  
175 Karaji’s 1000-year-old book and his working knowledge of hydrology, it is important to compare it with Middle  
176 Ages European knowledge of hydrology. The basic principal of hydrology and the correct representation of the  
177 hydrologic cycle were represented by Palissy (1509-1590), a French scientist and potter, some five or six hundred  
178 years after Karaji (Duffy, 2017).

179 Karaji also explains the procedure to extract freshwater from the sea floor. *“...seawater is heavy and undrinkable,*  
180 *as sunlight takes its thinness and freshness during a long time. The evidence for this proposition is that sailors*  
181 *exploit and drink freshwater from the sea floor.”* [Translated from Page 38: Xadiv Jam, 1966]. The freshwater  
182 mentioned at the sea floor is likely due to the discharge of offshore fresh groundwater that is now well known and  
183 is referred to today as submarine groundwater discharge (Post et al., 2013).

184 Karaji provided observations and evidence which can be considered to describe groundwater-surface water  
185 interactions in today’s nomenclature. *“...that water in the wells rises when water in rivers increases and falls when*  
186 *that decreases, to the extent that the water level in a well would be the same as the water level in a river”* [Translated  
187 from Page 40: Xadiv Jam, 1966]. *“...and the rainwater infiltrates into earth openings and gaps till water*  
188 *encounters a horizontal barrier and stops there.”* [Page 41: Xadiv Jam, 1966]. It appears this shows an  
189 understanding of recharge processes and the way in which water interacts with rocks – earliest conceptions of  
190 “hydrogeology” – the study of water and rock.

191 Karaji provided explanations about soil and rock classifications based on their colours and characteristics and  
192 described the indicators that could be used to find out where water might be available underground and in springs.  
193 One of the indicators Karaji stated could be usefully employed is lush land and the amplex of vegetation and  
194 trees – indicators of the potential dependence of vegetation and ecosystem health on groundwater – what we call  
195 groundwater-dependent ecosystems today. He even specified the type of plants in this regard based on observations  
196 and reliable narratives. Simmons (2008) wrote about Father Paramelle as a naturalist who published “The Art of  
197 Discovering Springs” the same year as Darcy (1856) and the publication of Darcy’s Law. Paramelle’s work was  
198 the best seller not Darcy’s. Darcy disliked Paramelle’s works to begin with but eventually came around to see the  
199 usefulness in Paramelle’s observations and recognised him as a good geologist concerned with underground  
200 hydrography (Simmons, 2008). Fascinatingly, Paramelle provided similar observations to Karaji, about 800 years  
201 later.

202 Karaji described the influence and interaction of soil and vegetation on the water passing through them. “*And*  
203 *snow water and rainwater are the most delectable water, and afterwards the water that flows over impeccable soils*  
204 *or over sand and fine stone pieces, and in channels without any vegetation. The taste of other water, that does not*  
205 *have these features, would change by the soil and vegetation in their path.” [Translated from Page 50: Xadiv Jam,*  
206 *1966]. Karaji described important water quality and sanitary matters, and the possible illnesses caused by unhealthy*  
207 *water based on water taste, odour, weight and temperature. He also proposed some methods to treat brackish and*  
208 *unhealthy water. “... whenever in a container of brackish or heavy water clean and neat ground soil would be*  
209 *added and then put the container aside till water is still and clear, some part of salinity and heaviness would be*  
210 *removed. If this procedure is repeated water gets improved; and if this water is poured into a new pot till water*  
211 *leaks and drops from its bottom, a portion of salinity and heaviness is removed.” [Translated from Page 53: Xadiv*  
212 *Jam, 1966]. The treatment Karaji outlined is essentially a water filtration process based on the knowledge and*  
213 *apparatus of the time.*

214 Karaji went on to provide explanations about different seasons and their influence on water quantity. He provided  
215 a brief outline of climatology knowledge of the time. He wrote about different types of soils and their influence on  
216 the stability of the excavated qanat. Karaji described methods and measures to find the location of water  
217 underground. For example, “*If there are dry pits or wells and we want to know if there is any water there or not,*  
218 *a piece of dry or oiled wool which in connected to a string is dangled into the well, if the wool does not reach to*  
219 *the bottom of the well and does not touch the well’s wall, and it is suspended for three hours in this situation and*  
220 *it is taken out after that, if there is moisture in the wool then there is water in that place. ” [Translated from Page*  
221 *61: Xadiv Jam, 1966]. He explained the effect of earthquakes on groundwater flow. “once an earthquake occurs*  
222 *springs gush and sometimes new springs appear, or the location of springs are displaced.” [Translated from Page*  
223 *61: Xadiv Jam, 1966].*

224 Karaji described underground water flow. “*Of course, it is not possible that water of a spring or well or lagoon*  
225 *gushes or rises up, unless its source is in a location that is higher than the location of gushing.” [Translated from*  
226 *Page 63: Xadiv Jam, 1966]. Concepts such as mass, force, energy, gravity field, and many other physical properties*  
227 *and processes, which are easily comprehensible now, did not exist in eleventh century conceptualizations of the*  
228 *universe. However, we may speculate that there are some very early insights into the modern-day concept of*  
229 *hydraulic head – namely that groundwater flows from points of high hydraulic head to points of low hydraulic head*

230 – in Karaji’s descriptions of water flow. We are unaware of any other documented cases where ideas of groundwater  
231 flow, from higher grounds to lower grounds, had been published any earlier than Karaji’s treatment.

232 To understand how different the conceptualisation of the world was in old times, the following is a quote from da  
233 Vinci (1452-1519) to explain water flow, in which he creates an analogy between water flow and blood circulation  
234 in the human body:

235 *“Natural heat keeps blood in the veins at the top of the man, and when the man has died this blood becomes cold*  
236 *and is brought back into the low parts, and as the sun warms the man’s head the amount of blood there increases,*  
237 *and it grows to such an excess there with the humors as to overload the veins and frequently to cause pains in the*  
238 *head.*

239 *It is the same with the springs that ramify through the body of the earth and, by the natural heat which is spread*  
240 *through all the body that contains them, the water stays in the springs and is raised to the high summits of the*  
241 *mountains. And the water that passes through a pent-up channel within the body of the mountain like a dead thing*  
242 *will not emerge from its first low state, because it is not warmed by the vital heat of the first spring. Moreover the*  
243 *warmth of the element of fire, and by day the heat of the sun, have power to stir up the dampness of the low places*  
244 *and draw this to a height in the same way as it draws the clouds and calls up their moisture from the expanses of*  
245 *the sea.”* [Page 199, Suh, 2005].

246 Humor is Latin for moisture. da Vinci, who is recognised as one of history’s most brilliant minds, lived 500 years  
247 after Karaji’s time. We may appreciate Karaji’s profound knowledge of hydrology and hydrogeology, especially  
248 when considered in the context of his time. da Vinci was clearly on the incorrect path with water flowing uphill.  
249 However, Karaji seems to be very close to understanding the core of the hydrologic cycle and the mechanisms of  
250 water flow from higher ground levels to lower ground levels. We note that it was only in the seventeenth century  
251 that a clear understanding of hydrologic cycle was finally realized (Todd and Mays, 2004).

252 Fascinatingly, the protection boundary of wells and qanats based on religious laws are described by Karaji. For  
253 example, Karaji explained that whoever dug a well, with the permission of the ruler, the digger would be the owner  
254 of the well. There would also be a protection zone of 40 cubits (about 20 m) for this well. However, if the well was  
255 established illegally, the digger would not be the owner and there is no protection zone for that well. The protection  
256 zone for qanat is 500 cubits (about 250 m) [Page 67: Xadiv Jam, 1966]. The issue of the protection boundary of  
257 wells and qanats based on religious laws was explained by Karaji in his book from page 67 to 71 (Xadiv Jam,  
258 1966). In his explanations he referred to the opinion of Islamic law scholars (e.g., Hassan Basri, Abu Yousef, Abu  
259 Hanifeh) who had referred to prophet Mohammad’s practices and sayings. It is intriguing to note that the only  
260 available and ruling law at the time in the Islamic world was strictly based on religious ideas and texts. Thus, all  
261 matters relating to ownership, property and rights were based entirely on religious ideas and works. These were  
262 developed, promoted, espoused and written entirely by religious scholars. They were linked to the practice of the  
263 prophet Mohammad and his companions’ practices. Karaji’s work began to bring science, engineering, maths and  
264 technology to this important – and at that time entirely religious – legal discussion, principles and practice.

265 Next, Karaji defined protection limits based on his knowledge and consideration of differing soil types. *“The*  
266 *protection areas of qanat in hard soils is less than that for loose soils.”* [Translated from Page 74: Xadiv Jam,  
267 1966]. Karaji understands that wells placed in the more permeable material (the loose soils) require a greater area  
268 or size for the groundwater protection zone around it compared to that in the less permeable material (the hard



269 soils). Groundwater protection or buffer zones are based on the very same principle today – a principle that Karaji  
270 conceived a thousand years ago. We speculate that what Karaji mentioned here is related to his intuitive  
271 understanding of the ease of water flow in loose soils compared to that in hard soils. It is possible that Karaji  
272 understood that water flowed more easily through loose soils than it did through hard soils – leading to a  
273 concomitant increase in the size of the protection zone for a well in the more permeable material (the loose  
274 materials). This may be some of the very earliest documented insights into the rates and ease of groundwater flow  
275 through different geologic materials – earliest conceptions of what we would call hydraulic conductivity today.  
276 They are also earliest known documented conceptions of modern-day hydrogeology.

277 Karaji reported possible complications during qanat excavation and described the technical solutions to overcome  
278 them. Moreover, he reported how to prepare the construction works and prepare qanat tunnels. He provided detailed  
279 methods to level the construction sites and illustrated the apparatus that can be used for levelling in both horizontal  
280 and vertical directions and the methods for surveying and planning qanat construction [Pages 93-141: Xadiv Jam,  
281 1966]. Figures 3-8 illustrate diagrams and schematics from a later-century copy of the original manuscript of  
282 Karaji’s book showing surveying and levelling apparatuses, as well as, the proofs and descriptions of their  
283 applications (Karaji, 1675). Karaji provided elaborate explanations on stabilizing techniques for tunnel excavation  
284 procedures [Pages 142-150: Xadiv Jam, 1966]. He explained how to plan and dig in a tortuous conduit and how to  
285 open, maintain, and dredge Qanats [Pages 151-162: Xadiv Jam, 1966]. Figure 9 illustrates a caliper, a ruler and the  
286 schematic for planning how to dig in a tortuous Qanat (Karaji, 1675).

## 287 **Epilogue**

288 Karaji’s pioneering scientific and engineering contributions to hydrology and hydrogeology through his book “The  
289 Extraction of Hidden Waters” are seminal and significant. Despite this, we and other authors have noted that his  
290 contributions to hydrologic and groundwater science have been largely unknown and hence greatly undervalued  
291 and underappreciated. The fact that full translations of his work into other languages did not exist until modern  
292 time (e.g., French translation in 1973, Italian in 2007, and English in 2011) is probably a key reason for this. The  
293 situation may have been different if translations had occurred much earlier, but this was not common at the time.  
294 Thus, his contributions, we surmise, were simply not known.

295 It is abundantly clear from our article, and a small number of previous papers on this matter, that Karaji both  
296 thought about and proposed interesting, important and prescient ideas about hydrology and hydrogeology hundreds  
297 of years before European thinkers in the Middle Ages. Many of Karaji’s ideas have stood the test of time and are  
298 as true today as they were a thousand years ago. Karaji was a prognostic hydrologist and hydrogeologist hundreds  
299 of years ahead of his time. Beyond the specific topic of Karaji’s book on the extraction of hidden waters, the  
300 comprehensive content, details and topics that he has covered in the book are very impressive for engineering  
301 construction project management. This important point has not been noted before, to the best of our knowledge.  
302 Therefore, Karaji’s book is not only, according to some, “the oldest textbook on hydrology”, but also among the  
303 earliest known texts on engineering construction management. It is certainly one of the earliest known works  
304 focussed on both hydrology and hydrogeology.

305 Like previous authors, we too assert Karaji deserves more credit in hydrologic and groundwater science and  
306 engineering than has been the case to date. We hope our paper plays a part in rectifying this. We hope that it helps

307 to bring Karaji – the scientist and his science – to the attention of current and future generations of hydrologists,  
308 hydrogeologists, scientists and engineers around the world.

309

## 310 **References**

311 Abattouy, M., Muhammad Al-Karaji: A Mathematician Engineer from the Early 11th Century. Muslim Heritage,  
312 <http://www.3mpati.com/muslimheritage/muhammad-al-karaji/> (Retrieved 10 June 2019)

313 Abrarova, M. A.: The geometrical section of al-Karaji’s treatise ‘Comprehensive book of arithmetic’ (Russian), in  
314 Mathematics and astronomy in the works of Ibn Sina, his contemporaries and successors (Tashkent, 1981), 118-  
315 125, 1981.

316 Darcy H.: Les Fontaines Publiques de la Ville de Dijon [The Public Fountains of the City of Dijon]. Dalmont, Paris,  
317 1856.

318 Davis S.N.: Discussion of “Exploring for hidden water” by Mohammad Karaji-The oldest textbook on hydrology?”  
319 Ground Water, vol. 11, no. 1, pp 45, 1973.

320 Duffy, C. J.: The terrestrial hydrologic cycle: an historical sense of balance, WIREs Water 2017, 4:e1216. doi:  
321 10.1002/wat2.1216. 2017, 2017.

322 English P.W. The origin and spread of qanats in the old world. Proc Am Philos Soc 1968, 112:170–181, 1968.

323 Ferriello, G.: L'estrazione delle acque nascoste: trattato tecnico-scientifico di Karaji : matematico-ingegnere  
324 persiano vissuto nel Mille. Turin: KWB, 2007.

325 Hussain I.; Abu Rizaiza, O.S.; Habib, M.A.; & Ashfq, M., 2008. Revitalizing a Traditional Dryland Water Supply  
326 System: The Karzes in Afghanistan, Iran, Pakistan, and the Kingdom of Saudi Arabia. Water International,33:3:33.

327 Karaji, Muḥammad ibn al-Ḥusayn, 1675. Inbāt al-miyāh al-khafiya. Written in Iraq or Persia, Printed 20 Feb.  
328 1674, University of Pennsylvania. Lawrence J. Schoenberg Collection: LJS 399 - Karajī, Muḥammad ibn al-  
329 Ḥusayn, d. ca. 1016 - Permanent Link: <http://hdl.library.upenn.edu/1017/d/medren/9948256513503681>  
330 (Retrieved 29 July 2019)

331 Karaji, Muhammad ibn al-Husayn. Kitab Inbat Al-Miyah Al-Khafiyah [”Extraction of Hidden Waters”]. al-Tabah  
332 1. ed. Hyderabad al-Dakkan, Matbaat Dairat al-Maarif al-Uthmaniyah, Arabic edition. 1941.

333 Korka, E.: The Protection of Archaeological Heritage in Times of Economic Crisis, Cambridge Scholars  
334 Publishing, 400 pages, ISBN-10: 1443866229, 2014.

335 Lambdon, A.K.S.: The origin, diffusion and functioning of the qanat. In Qanat, kariz & khattara: Traditional water  
336 systems in the Middle East and North Africa, ed. P. Beaumont, M. Bonine, and K. McLachlan. London:Middle  
337 East and North African Studies Press Ltd., 1989.

338 Lewis, M., Surveying Instruments of Greece and Rome, Cambridge University Press, 389 pp., 2001.

- 339 Giorgio Levi della Vida, "Appunti e quesiti di storia letteraria araba. 4. Due nuove opere del matematico al-Karaji  
340 (al-Karkhi)", *Rivista degli Studi Orientali* (Roma) vol. 14, 1934, pp. 249-264; p. 250.
- 341 Martínez-Santos, P, P.E. Martínez-Alfaro: A Brief Historical Account of Madrid's Qanats, Vol. 50, No. 4,  
342 *Groundwater*, pages 645–653, 2012.
- 343 Mazaheri, A.: *La Civilisation Des Eaux Cachées; Traité De l'Exploitation Des Eaux Souterraines*. I.D.E.R.I.C.  
344 *Études Préliminaires*,; 6; Nice: Université de Nice, Institut d'études et de recherches interethniques et  
345 interculturelles (I.D.E.R.I.C), Karaji, Muhammad ibn al-Husayn (Author), French translation of Arabic text, 1973.
- 346 Miller F.P., Vandome A.F., McBrewster J., *Aqueduct: Qanat Roman aqueduct Drought Earthquake engineering*  
347 *Goldfields Water Supply Scheme Irrigation Leat List of Roman bridges Pipeline transport of ancient Rome Roman*  
348 *engineering*. Beau-Bassin Rose-Hill: Alphascript Publishing; 2009.
- 349 Nadji M, R. Voigt, 1972. "Exploring for hidden water" by Mohammad Karaji-The oldest textbook on hydrology?  
350 *Ground Water*, vol. 10, no. 5, pp 43-46.
- 351 O'Connor, J. J., E. F. Robertson, Abu Bekr ibn Muhammad ibn al-Husayn Al-Karaji. MacTutor History of  
352 Mathematics archive, <http://www-history.mcs.st-andrews.ac.uk/Biographies/Al-Karaji.html> , (Retrieved 19 July  
353 2019)
- 354 Post, V.E.A., J. Groen, H. Kooi, M. Person, S. Ge, W.M. Edmunds: Offshore fresh groundwater reserves as a global  
355 phenomenon. *Nature*, 504 (2013), pp. 71-78, 10.1038/nature12858, 2013.
- 356 Rashed, R.: *The development of Arabic mathematics: between arithmetic and algebra*. London, 1994.
- 357 Schade A. *Hidden waters: groundwater histories of Iran and the Mediterranean*. PhD Dissertation, Graduate School  
358 of Arts and Sciences, Columbia University, 2011, 282 p.
- 359 Semsar Yazdi, A.A., M. Labbaf Khaneiki: *Qanat Knowledge: Construction and Maintenance*, Springer  
360 Netherlands, ISBN 13: 978-94-024-0957-4, Pages 188. 2017.
- 361 Simmons, C. T.: Henry Darcy (1803–1858): Immortalised by his scientific legacy. *Hydrogeology Journal*, 16,  
362 1023–1038, 2008.
- 363 Stiros, S.: Accurate measurements with primitive instruments: The "paradox" in the qanat design, *Journal of*  
364 *Archaeological Science*, 33, 1058-1064, 2006.
- 365 Suh, H. A.: *Leonardo's Notebooks: Writing and Art of the Great Master, Da Vinci, Leonardo* (Author), H. Anna  
366 Suh (Editor), Black Dog & Leventhal Publishers, New York, ISBN-13: 978-1579129460, 448 pages, 2013.
- 367 Todd, D. K., L. W. Mays: *Groundwater Hydrology*, 3<sup>rd</sup> Edition, John Wiley & Sons Inc., ISBN: 978-0-471-05937-  
368 0, 656 Pages, 2004.
- 369 Xadiv Jam, H.: *Extraction of underground waters*, Institute for Humanities and Cultural Studies, Iranian, Tehran:  
370 Intisharat Bunyad-i Farhang-i National Commission for UNESCO, Tehran, Iran, Persian translation of Arabic text.  
371 pp. 164, 1966.

372 Woepcke, F. Extrait du Fakhri, traité d'Algèbre par Abou Bekr Mohammed Ben Alhacan Alkarkhi. Paris, 1853.

373 Wulff, H.E.: The Qanats of Iran. Scientific American, April, 94–105, 1968.



374

375 Figure 1. Abubakr Mohammad Karaji (c. 953 – c. 1029) statue, created by Manouchehr Abollahzadeh, placed at  
376 the Water Museum of Sa'dabad Museum Complex in Tehran, Iran (<http://sadmu.ir/post/6>).



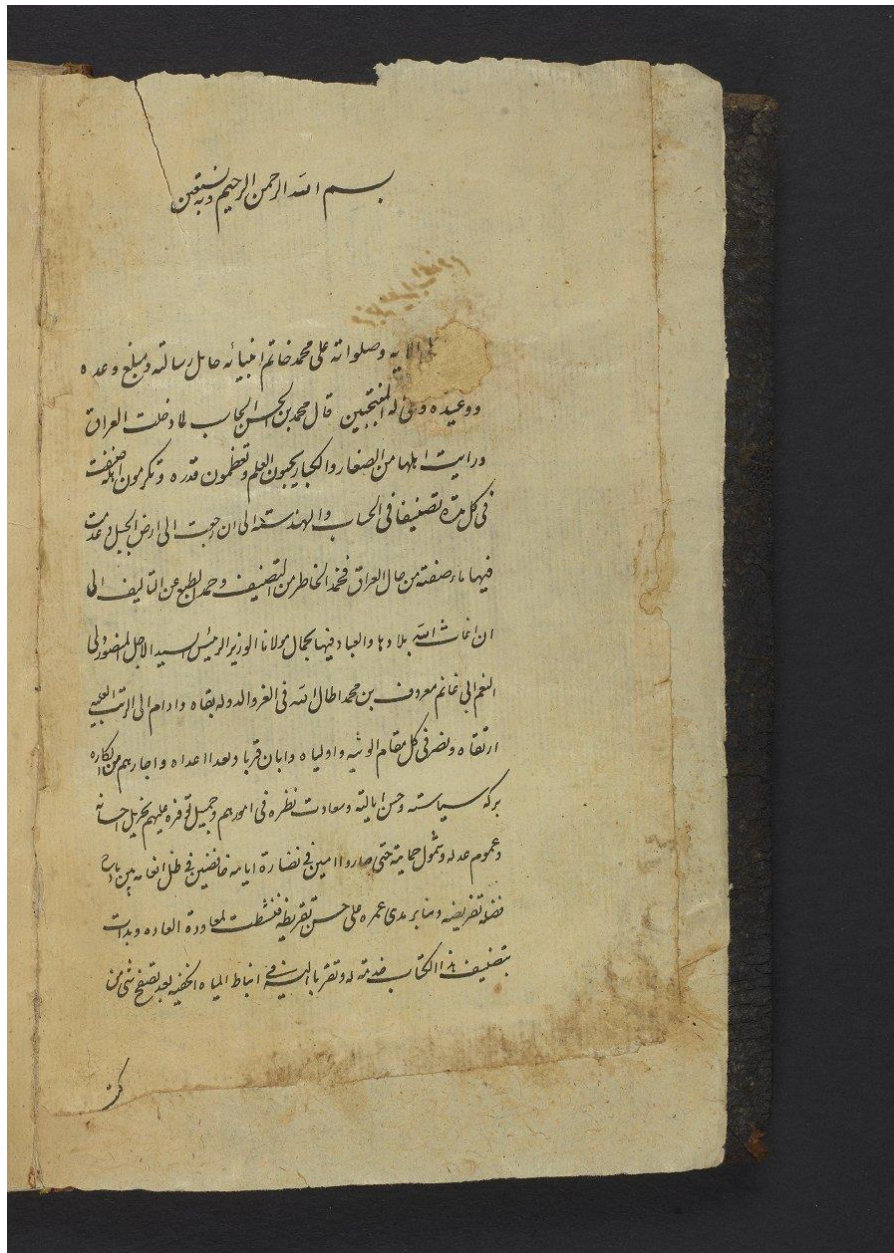
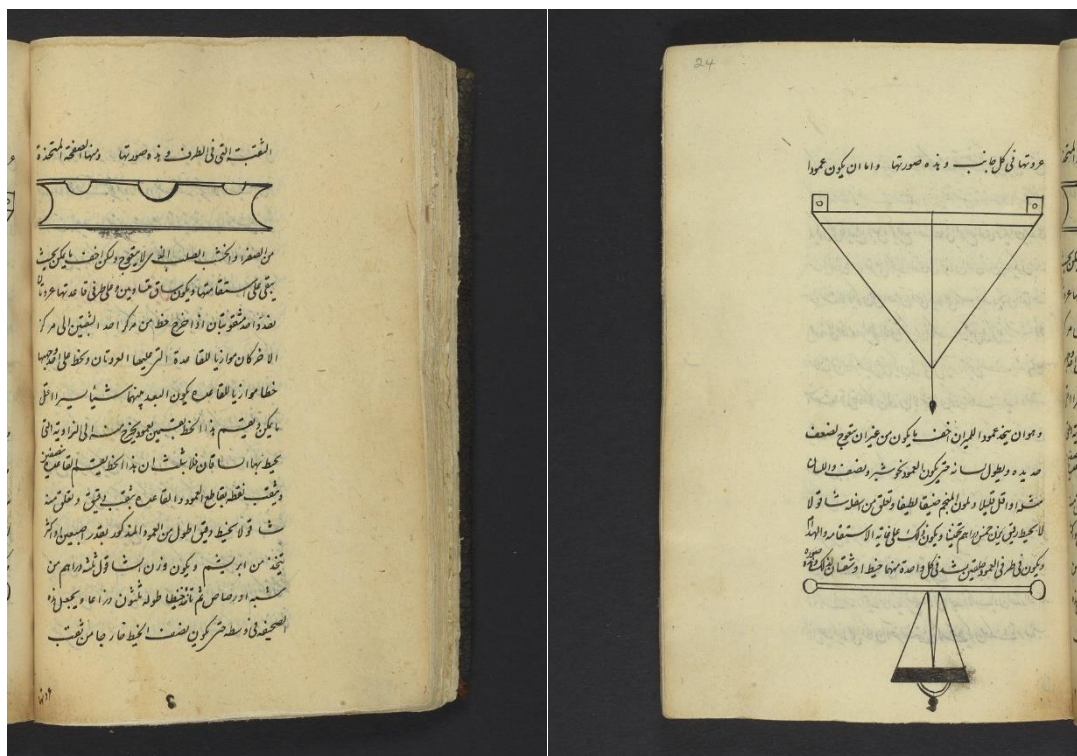


Figure 2. The first page of Inbāt al-miyāh al-khafiya. Page 1v from Karaji (1675). Permanent Link: <http://hdl.library.upenn.edu/1017/d/medren/9948256513503681>





383

384 Figure 3. Illustrations of surveyor's levelling apparatus. Diagrams f23v and f24r from Karaji (1675). Permanent

385

Link: <http://hdl.library.upenn.edu/1017/d/medren/9948256513503681>

386

387

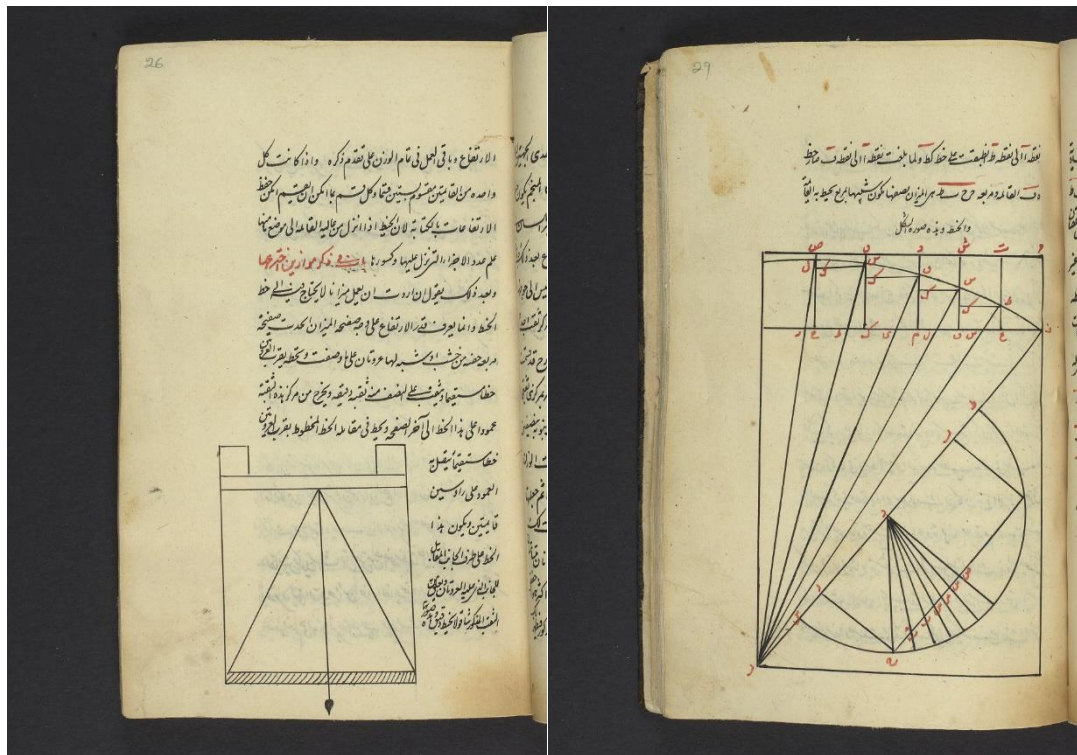


Figure 4. Illustrations of surveyor's level apparatus invented by Karaji and the proof and description on its application. Diagrams f26r and f29r from Karaji (1675). Permanent Link: <http://hdl.library.upenn.edu/1017/d/medren/9948256513503681>

388  
389  
390  
391  
392  
393  
394  
395






Figure 5. Illustrations of surveying apparatuses to measure distance and level and the proof and description on its application. Diagrams f32r and f33r from Karaji (1675). Permanent Link:

<http://hdl.library.upenn.edu/1017/d/medren/9948256513503681>

396

397

398

399

400

401

402

403

404

405



406

407

408


409

410

Figure 6. Illustration for the proof on how to vertically to describe how to measure and determine the height of a mountain. Diagrams f35r and f36v from Karaji (1675). Permanent Link: <http://hdl.library.upenn.edu/1017/d/medren/9948256513503681>

411

412



413

414 Figure 7. Illustrations for the apparatus and to describe how to measure and determine the height of a mountain.

415 Diagrams f37v and f40v from Karaji (1675). Permanent Link:

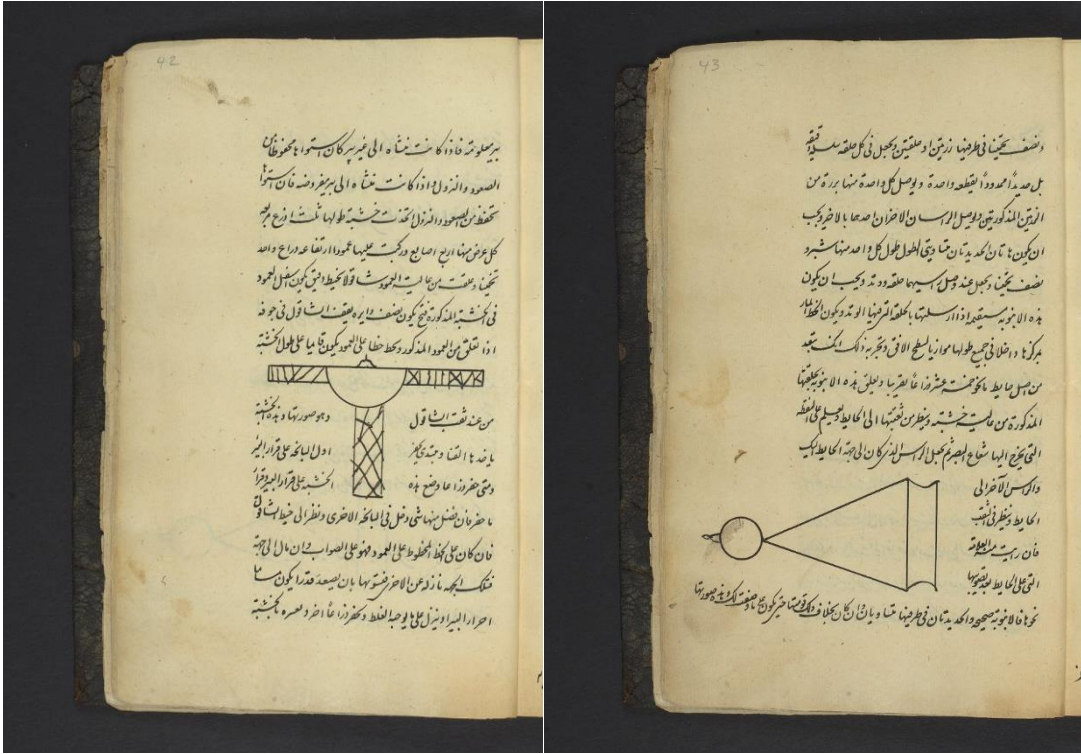
416 <http://hdl.library.upenn.edu/1017/d/medren/9948256513503681>

417

418

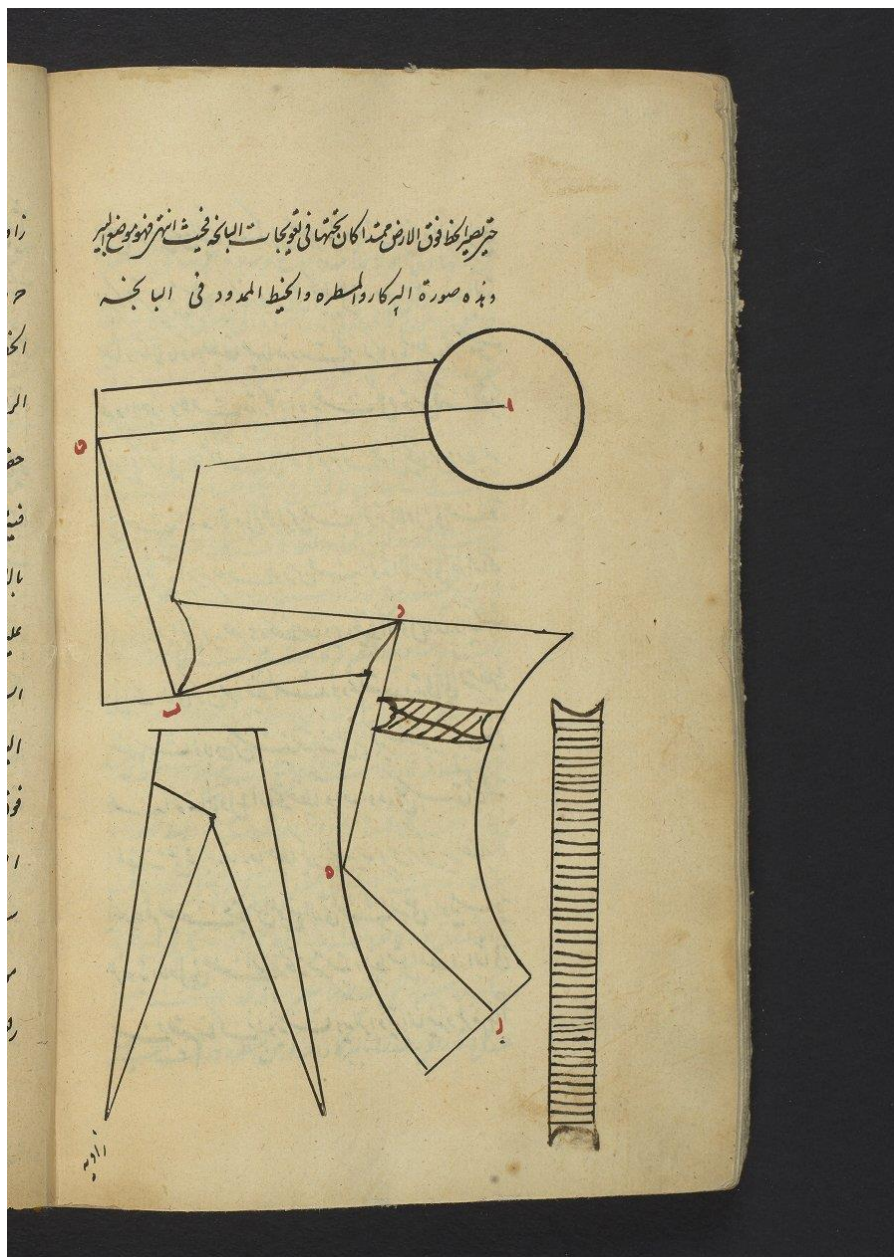
419

420



423 Figure 8. Illustration of the apparatuses for checking the straightness of the qanat's tunnel and sighting tube for  
 424 qanats. Diagram f42r f43r from Karaji (1675). Permanent Link:  
 425 <http://hdl.library.upenn.edu/1017/d/medren/9948256513503681>





430

431

432

433

434

Figure 9. Illustrations of calliper, ruler and planning and procedure to dig in a tortuous qanat and recording deviations. Diagram f 45v from Karaji (1675). Permanent Link: <http://hdl.library.upenn.edu/1017/d/medren/9948256513503681>