



Mechanisms of consistently disconnected soil water pools over (pore)space and time

Matthias Sprenger^{1,2}, Pilar Llorens¹, Carles Cayuela¹, Francesc Gallart¹, Jérôme Latron¹

¹Institute of Environmental Assessment and Water Research (IDAEA-CSIC), Calle Jordi Girona, 18-26, 08034 Barcelona, Spain

²Department of Forestry and Environmental Resources, North Carolina State University, 2720 Faucette Dr, Raleigh, NC 27606, USA

Correspondence to: Matthias Sprenger (mspreng@ncsu.edu)

Abstract. Storage and release of water in the soils is critical for sustaining plant transpiration and groundwater recharge. However, the subsurface mixing of water available for plants or quickly flowing to streams and groundwater is not yet understood. Moreover, while water infiltrating into soils was shown to bypass older pore water, the mechanisms leading to a separation between water routed to the streams and water held tightly in smaller pores are unclear. Here we present an extensive data set, for which we sampled fortnightly the isotopic composition (²H and ¹⁸O) of mobile and bulk soil water in parallel with groundwater, stream water and rainfall in the Mediterranean long-term research catchment, Vallcebre, in Spain. The data revealed that mobile and tightly bound water of a silty loam soil in a Scots pine forest do not mix, but they constitute two separate subsurface water pools; despite intense rainfall events leading to high soil wetness. We show that the isotopic compartmentation results from rewetting of small soil pores with isotopically depleted winter/spring rain. Thus, stable isotopes, and therefore water residence times too, do not only vary across soil depth, but also across soil pores. Our findings have important implications for stable isotope applications in ecohydrological studies assessing water uptake by plants or process realism of hydrological models, as the observed processes are currently rarely implemented in the simulation of water partitioning into evapotranspiration and recharge in the critical zone.

1 Introduction

Rainfall infiltrating into soils often does not replace already stored water in the soil pores as described by translatory flow (Hewlett and Hibbert, 1967) (Figure S1), but it can bypass large amounts of water that were held in pores prior to infiltration (Beven and Germann, 1982). It is important to understand which of these two processes is dominating the subsurface water flow due to its impact on plant water availability, nutrient or contamination transport, and groundwater recharge. Bypass flow has been studied since decades using artificial tracers and hydrometric methods (Beven and Germann, 2013), but its relevance for the partitioning between transpiration and groundwater recharge from plot to global scale has been unraveled over the last ten years based on stable isotope (²H and ¹⁸O) data (Brooks et al., 2010; Good et al., 2015). Several studies found different isotopic compositions between mobile soil water, which predominantly contributes to groundwater recharge and stream runoff, and water that is more tightly bound to the soil matrix (Brooks et al., 2010; Goldsmith et al., 2012; Hervé-Fernández et al., 2016; Gierke et al., 2016; Sprenger et al., 2018b). Here we define in line with Sprenger et al. (2018b) mobile water as soil water sampled with suction lysimeters, bulk water as soil water sampled with cryogenic extraction, and tightly bound



water as the difference between mobile water bulk soil water, since it is the water in the pore space fraction that is not accessible by suction lysimeter. The mechanisms leading to a separation between water routed to the streams and water held tightly in smaller pores are unclear and currently under debate (Sprenger et al., 2016; Berry et al., 2017; Dubbert et al., 2019). However, understanding the stable isotopic composition and its variation in space and time is essential in the application of stable isotopes of water for palaeoclimatological tree ring analyses (Gessler et al., 2014), plant water uptake assessments (Dubbert and Werner, 2019), partitioning between soil evaporation and transpiration (Wang et al., 2010), testing atmosphere – land surface models (Haese et al., 2013), runoff processes understanding (Klaus and McDonnell, 2013), and water residence time estimates (Sprenger et al., 2016).

So far, the experimental set up of studies addressing the disconnection between water flow across different pore spaces had limited sampling frequencies and sample numbers, which impeded progress in understanding of the mechanisms explaining the disjunct subsurface water pools. Here we therefore address the following research questions: 1.) How do the isotopic compositions of mobile and tightly bound water vary over time and different hydro-meteorological conditions? 2.) Can we identify the source of the water more tightly bound to the soil pores? 3.) What do the isotopic differences in subsurface water pools tell us about the hydrological processes such as pore scale variability in water transport and age?

Our objective was to identify the dynamics of subsurface transport and flow by combining fortnightly isotope sampling of groundwater, mobile and bulk (encompassing both mobile and tightly bound water) soil water during various hydrometeorological conditions (May to December 2015) with long-term rainfall and runoff isotope sampling and soil moisture and groundwater measurements (2011-2015).

2 Methods

2.1 Sampling site

Our study site is in the Can Vila catchment (0.56 Km²) in the Vallcebre research area in the South-eastern part of the Pyrenees (Spain, 42°11'43"N, 1°49'13"E) on 1200 m a.s.l. The climate is characterized as humid Mediterranean with an average precipitation of 880 mm/year distributed over about 90 days per year (Latron et al., 2009). Least precipitation occurs during winter and most rain falls in May, October, and November, while the most intense rain events occur during summer. Snow plays a minor role with <5% of precipitation. The average air temperature is 9.1°C and varies seasonally. The potential evaporation is about 823 mm/year with a strong seasonal dynamic ranging from about 20 mm/month in winter to up to 150 mm/month in summer (Llorens et al., 2018). The dry winters and negative water balance during summer result in a succession of wet and dry periods with soils usually wetting up in early spring and early fall (Gallart et al., 2002). The studied soils are of silty loam texture (4% sand, 72% silt, 24% clay) with about 3% gravel content and 6% organic matter content (Molina et al., 2019). The soil's bulk density is 0.99 g cm⁻³ and its porosity is 62% (Molina et al., 2019). The study area was terraced before and during the 19th and abandoned in the second half of the 20th century. The slope at the study site is about 15°. The vegetation is Scots pine (*Pinus sylvestris*). The Scots pine trees are about 17 m high, basal area is 45 m²ha⁻¹ and their canopy cover is 70% (Molina et al., 2019).



2.2 Stable isotope data

We sampled between May and December 2015 in approximately fortnightly frequency the mobile soil water at 20, 50, and 100 cm depths with suction lysimeters (-700 hPa applied and sampled within few hours). In parallel, we took soil samples at 10, 20, 30, 50, 100 for bulk water cryogenic extraction (temperature: 110-120 °C, duration: 120
5 minutes, vacuum: 10^{-2} mbar). We further sampled water from a piezometer that reached down to 263 cm and was screened along the bottom 60 cm. We took rain water samples on event basis from January 2011 to May 2013 and again from May 2015 on. We also sampled the stream at the outlet of the Can Vila catchment at least every 12 hr and at higher frequency during high flows with a discharge triggered autosampler throughout 2015 (Cayuela et al., 2018b). We retrieved monthly long-term rainfall stable isotope data from the Global Network of Isotopes in
10 Precipitation (GNIP) (IAEA/WMO, 2019) database for the station Girona (Long: 41.91Lat: 2.76; 129 m a.s.l., ca. 100 km SE of Vallcebre). For the Vallcebre rainfall isotopes, we calculated the weighted monthly averages and weighted averages over 30 days prior to each day of soil sampling. We used the GNIP data to reveal long-term relationships between soil moisture and rainfall stable isotope compositions and to fill the gap in the Vallcebre data set (August 2013 to May 2015) via linear regression on monthly data: $\delta^2\text{H}$ in Vallcebre = 1.1512 $\delta^2\text{H}$ in Girona –
15 5.1584 ‰ ($r=0.79$; $p<0.01$). We sampled throughfall and stemflow on an event basis between May 2015 and May 2016, but we do not present this information here. The isotopic composition of throughfall and stemflow was in general more enriched than that of rainfall, and all samples fell along the LMWL (Cayuela et al., 2018a). All water samples were analyzed for their stable isotopic composition (^2H and ^{18}O) using Cavity Ring-Down Spectroscopy (Picarro L2120-I, Picarro Inc., USA). The precision of the measurements is <0.1 for $\delta^{18}\text{O}$ and $<0.4\%$ for $\delta^2\text{H}$. All
20 isotope data are expressed in the δ -notation as parts per mil (‰) relative to Vienna Standard Mean Ocean Water (Coplen, 2011).

Since cryogenic extraction was found to be reliable for clayey loams of soil moisture $>30\%$ (Orlowski et al., 2016), we can exclude methodological issues with the isotopic analysis for our silty loam soils that had moisture contents $>30\%$ on the sampling days (Figure 1d). Further, we neither see a fixed offset between the isotopic compositions of
25 mobile and bulk water, nor does the difference between the mobile and bulk soil water correlate with soil moisture. Thus, there are no signs of a bias introduced by the applied methods.

2.3 Hydrometric data.

We measured from January 2013 on the volumetric soil moisture at 0-30 cm, 30-60, and 60-90 cm depth with 30 cm-long TDR probes (CS605, Campbell Scientific) in 20 minute intervals (Molina et al., 2019) and computed daily
30 and monthly averages. We continuously gauged the depth to the groundwater level with a Mini-Diver (Van Essen Instruments B.V.) compensated for barometric pressure in a PVC tube reaching down to 263 cm and screened along the bottom 60 cm. Catchment runoff was monitored at a 90° V-notch weir using a water pressure sensor and a rating curve to get discharge values. Rainfall was measured in an open field adjacent to the study site using a 0.2 mm tipping bucket rain gauge (AW-P, Institut Analitic, Spain).

35 2.4 Data analysis



We used non-parametric Spearman rank correlation to describe relationships between two variables, because the isotope data was not normally distributed according to the Shapiro–Wilk test. We assessed if the isotopic compositions of water samples were significantly different from long-term weighted mean values for precipitation using the Wilcoxon signed-rank test. Comparisons among piezometer, bulk and mobile soil water isotopic compositions were done with the Kruskal Wallis test and a subsequent posthoc test after Dunn. The significance level for all statistical tests was set to the 95% confidence interval.

We calculated for each water sample the lc-excess as defined by Landwehr and Coplen (2006) as: $lc-excess = \delta^2H - a \cdot \delta^{18}O - b$, with a being the slope of the local meteoric water line (LMWL) ($a = 7.96$) and b being the intercept of the LMWL ($b = 12.89$ ‰). A negative lc-excess value indicates kinetic fractionation of the isotopic composition of a water sample (Craig, 1961), which is depicted with plotting to the right of the LMWL in a dual isotope plot.

We estimated the isotopic composition (both 2H and ^{18}O) of tightly bound water (δ_{TW}) based on an isotope mass balance approach. First, we derived the water retention curve ($\theta(h)$) using a pedotransfer function based on the soil texture and bulk density information (Schaap et al., 2001) (see black line in Figure S2). Afterwards, based on $\theta(h)$ and the pressure limit of the suction lysimeter, h_{MW} ($= -700$ hPa), we determined the maximum soil moisture of tightly bound water ($\theta_{TW} = 29$ %). The soil moisture of the mobile water fraction (θ_{MW}) is the difference between the measured (bulk) soil moisture θ_{BW} and θ_{TW} . (note that θ_{TW} was always bigger than θ_{MW}).

We derived δ_{TW} as a function of δ_{BW} and δ_{MW} , which were the bulk and mobile water stable isotopic compositions, respectively:

$$\delta_{TW} = \frac{\theta_{BW} \cdot \delta_{BW} - \theta_{MW} \cdot \delta_{MW}}{\theta_{TW}} \quad \text{Equation (1)}$$

We calculated δ_{TW} for the depths at which bulk and mobile water were sampled in parallel (20, 50, and 100 cm).

We used the above mentioned pedotransfer function and applied the concept of dual-permeability as suggested by Gerke and van Genuchten (1993) to derive $\theta(h)$ and the hydraulic conductivity curve ($K(h)$) for the fast flow domain (soil fracture), the slow flow domain (soil matrix), and the bulk soil. We calculated based on $\theta(h)$ for each soil sampling day the pressure head according to the measured soil moisture. We further calculated the hydraulic conductivity for the long-term rainfall isotope data set based on observed monthly mean soil moisture (as both plotted in Figure S2).

We calculated for each sampling time (t) the fraction of event water (f_e [-]), which we defined as the share of water that was newly infiltrated from rainfall since the last sampling time ($t-1$). These calculations were done for sampling time steps in which the total soil moisture volume (V_a [L])= θ [L³·L⁻³] · z , with z being the representative depth of soil moisture measurements; $z = 30$ cm) increased ($V_t > V_{t-1}$) and the soil water isotopic composition changed from δ_{t-1} to δ_t into the direction of the rainfall event δ_e . We estimated the share of event water (V_e) from all soil water (V_a) as follows:

$$f_e = \frac{V_e}{V_a} = \frac{\delta_t \cdot \theta_t - \delta_{t-1} \cdot \theta_{t-1}}{\delta_e \cdot \theta_t} \quad \text{Equation (2)}$$



3 Results and discussion

3.1 Continuous isotopic separation between mobile and bulk soil water

Mobile and bulk soil waters were significantly distinct in their stable isotopic composition (^2H and ^{18}O) at all depths
5 throughout the study period (Figure 1c) (Kruskal-Wallis post-hoc Dunn test, $p < 0.02$). We found for each sampling
campaign that the mobile water was more enriched in heavy isotopes than the bulk soil water. At every sampled
depth, bulk soil water $\delta^2\text{H}$ was significantly more depleted than mobile water, and bulk soil water below 10 cm was
also significantly more depleted than groundwater (Kruskal-Wallis post-hoc Dunn test, $p < 0.01$). Mobile water $\delta^2\text{H}$
10 was at all depths significantly more enriched than groundwater (Kruskal-Wallis post-hoc Dunn test, $p < 0.05$). With
soil depth, we observed a depletion of heavy isotopes in soil water, a decrease in temporal variability (Table S1),
and less difference between mobile and bulk soil water (Figure 2). Our groundwater samples had intermediate $\delta^2\text{H}$
and $\delta^{18}\text{O}$ values and generally little variation (Figure 1b). Groundwater was not significantly different to the
weighted mean $\delta^2\text{H}$ values for spring (one-sample Wilcoxon signed rank test, $p\text{-value} = 0.09377$) and fall
15 precipitation ($p\text{-value} = 0.7982$) and to the weighted mean $\delta^{18}\text{O}$ values of the annual precipitation ($p\text{-value} =$
 0.4144). Stream water base flow isotopic compositions were similar to groundwater in terms of values and
variability during base flow conditions. However, during rain events, the runoff isotopic composition responded
immediately according to the rainfall $\delta^2\text{H}$ and $\delta^{18}\text{O}$ input (Figure 1b).

The general pattern of disjunct isotopic compositions in mobile and bulk soil water was persistent, despite variable
hydrometeorological conditions during our sampling period: There was a dry period in between Mid-June and Mid-
20 July leading to a cease in catchment runoff (cyan line in Figure 1a) and a strong depletion of the soil moisture
(Figure 1d). We also covered with our sampling period four intense rain events between End-July and End-October
that resulted in short-term increases of the water table in the piezometer up to the ground surface (grey line in Figure
1a). We further observed continuously high soil moisture volumes between August and October with little variation
(Figure 1d).

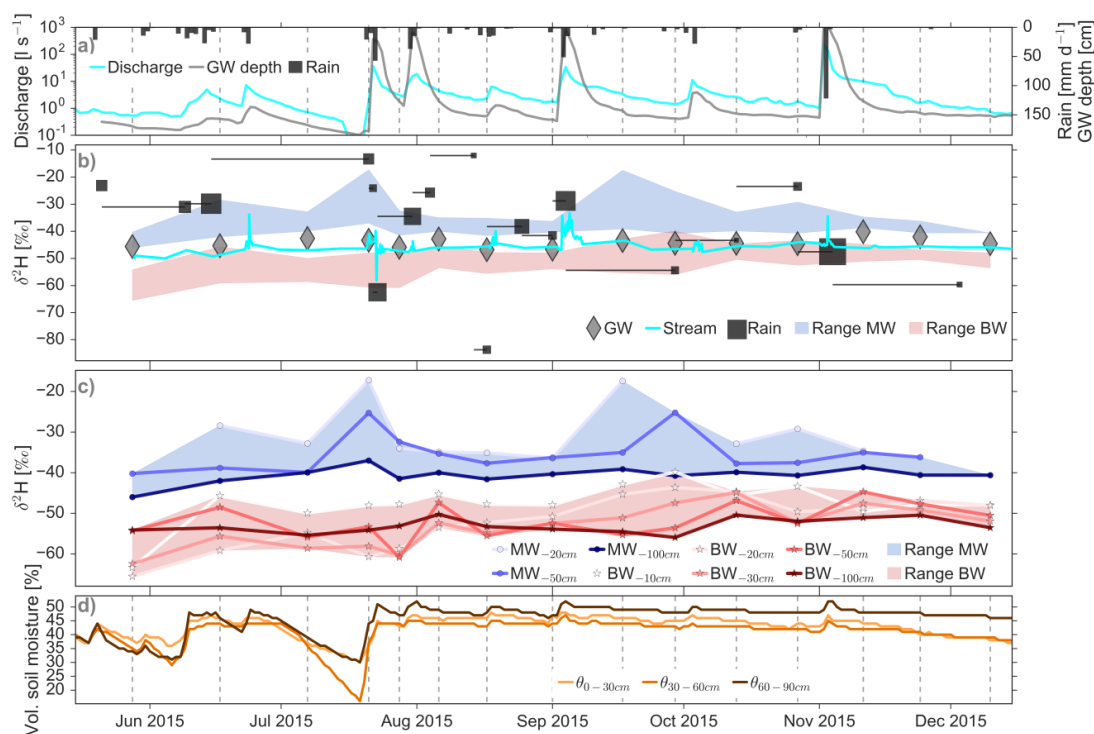
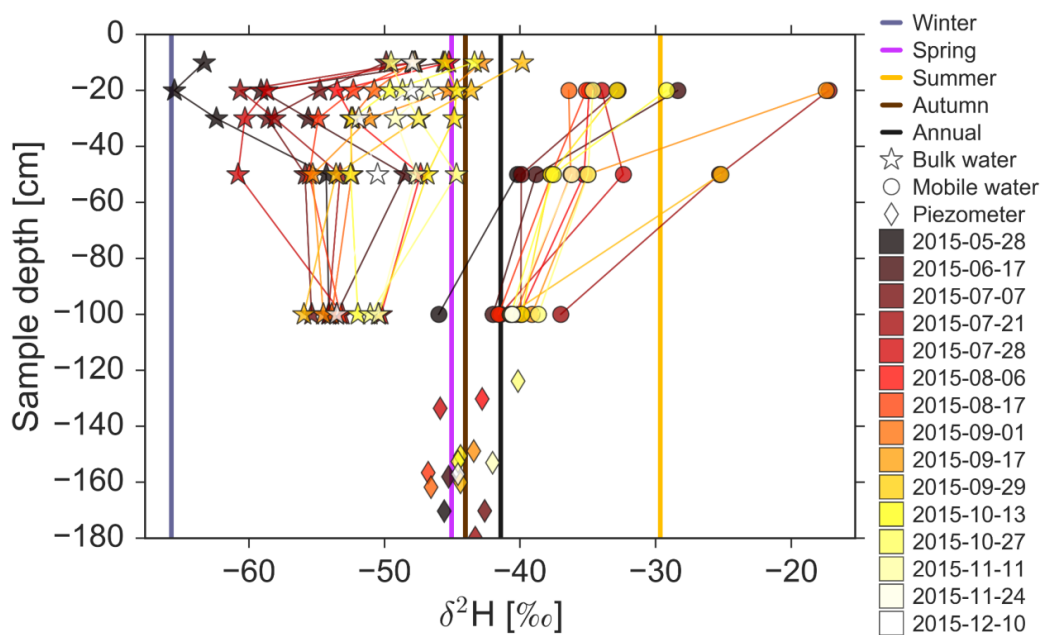


Figure 1 Temporal dynamics of hydrological conditions and stable isotopes during soil water sampling period in 2015. **a)** Catchment runoff at outlet (cyan), groundwater depth (grey) and daily rainfall volumes (black) at the study site. Note the logarithmic scale for discharge. **b)** Stable isotope composition ($\delta^2\text{H}$) of stream water, groundwater, and rainfall. Blue and red shaded areas show the range of mobile and bulk soil water. Note that the size of the black squares indicates the rainfall amount and the black lines represent the time span rain water was cumulatively sampled. **c)** Stable isotope composition of mobile water (MW) and bulk soil water (BW) at different depths. **d)** Volumetric soil moisture at three depth intervals.

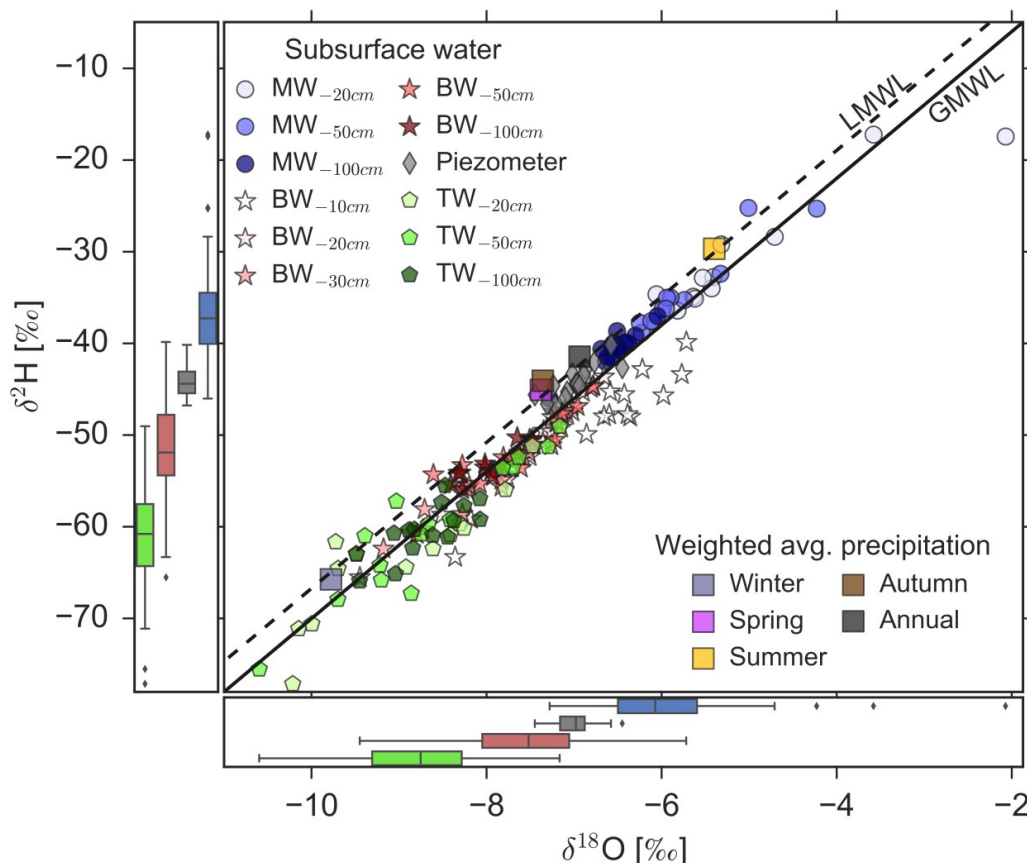
$\delta^2\text{H}$ values of mobile soil water at 20 cm depth were significantly correlated to 30-day weighted averages in $\delta^2\text{H}$ of the antecedent rainfall of each sampling day ($\rho=0.67$, $p=0.02$). Such a relationship did neither exist for the 50 and 100 cm mobile water sampling depths nor for any of the sampling depths of bulk soil water. Averages over shorter time spans (e.g., 7 days or 14 days) for the weighted average input did not correlate with soil water stable isotope compositions. Notably, we observed a significant trend in isotopic enrichment of bulk soil water during the growing season (May to September) at 10, 20, and 30 cm depth ($\rho=0.68$, $\rho=0.94$, $\rho=0.85$, respectively; $p<0.03$). This relationship indicates a slow refill of small pore spaces with isotopically enriched summer precipitation at 20 and 30 cm depth, but at 10 cm depth, the enrichment is caused by evaporation fractionation, since $1c$ -excess decreased over the growing season ($\rho=0.72$, $p=0.02$). We also saw an increasing trend in $\delta^2\text{H}$ values for mobile water at 50 cm ($\rho=0.65$, $p=0.04$), but no trends for $1c$ -excess or samples taken at 20 cm and 100 cm. Mobile water $\delta^2\text{H}$ values at 20 and 50 cm depth were similar to the long-term weighted average for summer rainfalls (Figure 3). Towards 100 cm depth, the mobile water approached the isotopic compositions of the piezometer samples; though, significantly different in their $\delta^2\text{H}$ values (Wilcoxon rank sum test, $p < 0.001$). Contrary, bulk soil water isotope values ranged



mainly between average winter and annual rainfall isotope values. We observed in the bulk water samples at 10 cm soil depth kinetic fractionation (samples plot to the right of the local meteoric water line (LMWL) in Figure 3), which is indicative for soil water evaporation. This deviation from the LMWL, described as the lc-excess, was significantly more intense for the bulk water at 10 cm compared to other bulk water samples at deeper depths (Kruskal-Wallis post-hoc Dunn test, $p < 0.05$), and all mobile water, piezometer, and stream water samples, which all plotted along the LMWL.



10 **Figure 2** Depth profiles showing the variability of the stable isotopic composition across the soil profile over the sampling period (color coded) for bulk soil water (stars), mobile soil water (circles), and groundwater sampled from the piezometer (diamonds). Vertical lines represent seasonal and annual weighted averages of precipitation. Location of the piezometer samples according to the depth of the water table in the piezometer.



5 **Figure 3** Water isotopes ($\delta^2\text{H}$ and $\delta^{18}\text{O}$) of mobile (MW) and bulk soil water (BW) and piezometer water. We further show weighted seasonal and annual averages of rainfall stable isotopes (squares), the local meteoric water line (LMWL; $\delta^2\text{H} = 7.96 \delta^{18}\text{O} + 12.89 \text{‰}$), the global meteoric water line (GMWL; $\delta^2\text{H} = 8 \delta^{18}\text{O} + 10 \text{‰}$), and mass balance derived tightly bound water (TW). The box and whisker plots represent the mean (black line), the interquartile (box), the range (whiskers), and outliers (black dots) of all MW (blue), piezometer (grey), BW (red), and TW (green) water samples.

We conclude that there is little to no mixing of tightly bound water (here defined as water that cannot be accessed via suction lysimeter) neither with recently infiltrated rainfall nor with mobile soil water. While it was recently shown for a silty clay soil that mobile and tightly bound water would be in exchange during wet conditions (Hervé-Fernández et al., 2016), our observation for a silty loam soil does not support this, as the isotopic distinction persisted throughout extreme wet conditions with soil pores close to saturation. Our data does not indicate for any periodic well-mixed conditions; neither across soil depths (as frequently assumed in hydrological catchment models (McDonnell, 2014)) nor across the pore space at individual depths (as frequently assumed in soil hydraulic models (Sprenger et al., 2018b)). We recognized only for the shallow mobile water a replacement of older water with newly infiltrating water as suggested in the translatory flow concept (Hewlett and Hibbert, 1967). Further, the little variation in bulk water stable isotopes and its similarity to isotopically depleted winter rainfall, indicates that tightly bound water is composed of relatively old water. To underline this, we calculated based on a mass balance approach



(Equation 1) the isotopic composition of the tightly bound water. This water, which cannot be sampled with suction lysimeter had isotopic compositions in the range between weighted averages of spring/fall and winter rainfall (green points in Figure 3). Therefore, our data set reveals that a large part of the subsurface water storage does not - or at least to a very limited amount and thus on long time scales - take part in the water flux towards groundwater and streams.

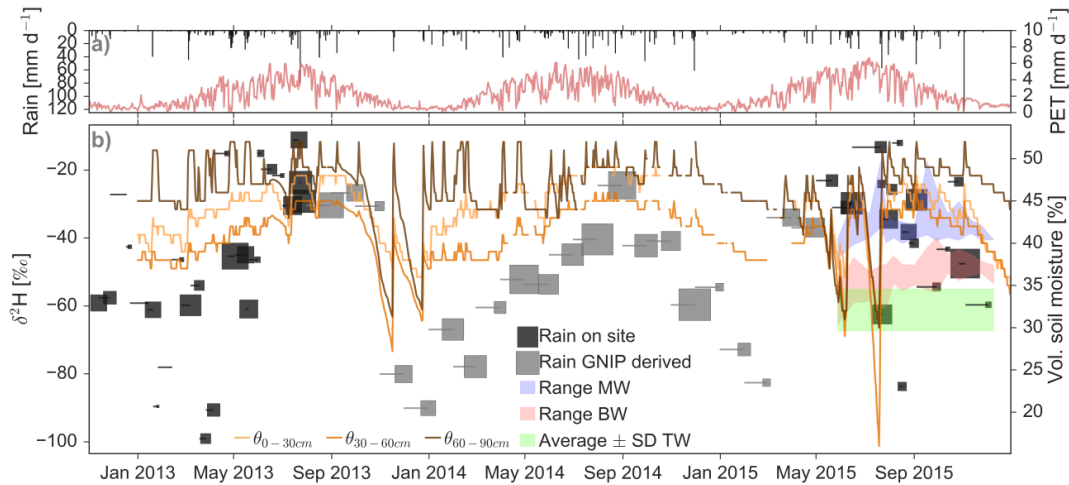
3.2 Filling of small pores during rewetting

To understand how the distinct isotopic composition in mobile and bulk soil water samples evolve, we combined our 8-month field data with multi-year monitoring data. The long-term water balance (2011-2017) is positive (rainfall > potential evapotranspiration) for the months between October and May. However, this is not the period of highest soil wetness, because there is little precipitation from December to March (<40 mm/month on average) resulting in a dry down of soils (Figure 4b). Evapotranspirative losses clearly surpass rainfall inputs (> 10 mm/month) only between June and August, but rainfall in these months often occurs as intense precipitation events (Figure 1a).

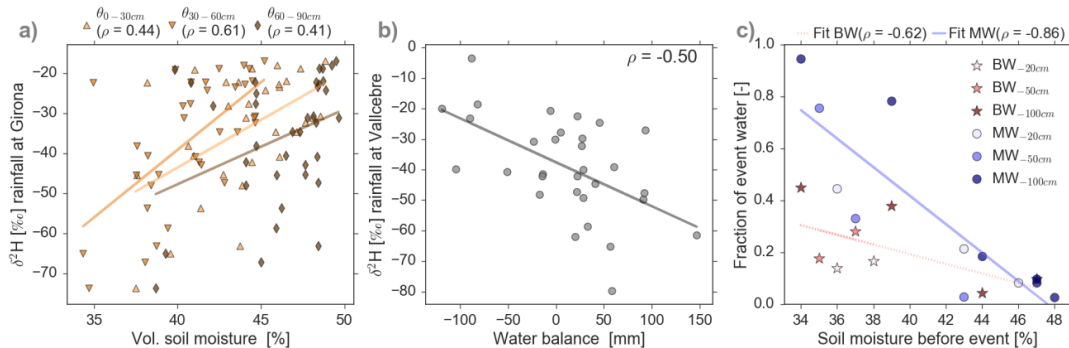
We connected these hydrometeorological and soil moisture data with rainfall stable isotopic compositions measured on event basis at the study site and monthly GNIP data. We found that on the long run, the rainfall happens to be more depleted in heavy isotopes when soil moisture is low (Figure 5a). This significant relationship between rainfall isotopic composition and soil moisture ($\rho > 0.41$, $p < 0.05$) results from the combination of dry soil during winter, that get rewetted during early spring, and the temperature dependency of the rainfall isotopic composition that leads to its seasonality, with isotopically depleted rainwater during winter and spring (Figure 4b). Rainfall was generally more depleted in heavy isotopes when monthly rainfall exceeded evapotranspiration ($\rho = -0.5$, $p < 0.05$, Figure 5b). Thus, isotopically depleted rainfall from winter and spring will preferably infiltrate into deeper soil layers and not get recycled into the atmosphere, as it is the case for isotopically enriched summer rainfall. As a result of isotopically depleted rainfall infiltrating into dry soils when atmospheric demands are low, smaller pores will be preferentially filled with the isotopically depleted waters.

The fraction of newly infiltrated event water in soil pores based on an isotope mass balance (Equation 2) showed a strong negative relationship with the soil moisture before an event both for mobile ($\rho = -0.86$, $p < 0.05$) and bulk soil water ($\rho = -0.62$, $p < 0.1$). Mobile water was almost fully replaced by event water at low soil moisture and was less affected when rain infiltrated into wetter soil (Figure 5c). The fraction of newly infiltrated event water in soil pores was generally lower for the bulk water than for the mobile water underlining the high impact of tightly bound water that did not mix with infiltrating rain water.

Thus, our findings highlight that the ecohydrological separation of mobile and tightly bound water, as defined by the isotope study of Brooks et al. (2010), will occur in all settings where a soil of relatively fine texture (high potential for tightly bound water) dries out occasionally and gets rewetted by an isotopic composition that is distinct from the rainfall isotopic composition during wet periods. However, if there is no or little isotopic variability in the precipitation, tightly bound and mobile water may be not hydraulically connected, but we would not be able to detect that separation via stable isotopes.



5 **Figure 4** Long-term hydrological and stable isotopes dynamics. a) Daily rainfall (bars) and potential evapotranspiration (red line). b) Rain water $\delta^2\text{H}$ values and soil moisture dynamics. Note that the size of the black and grey squares indicates the rainfall amount and the line represents the time span of the water sample. Black squares show rain water sampled at the study site and grey squares show monthly values derived from GNIP data. The blue and red shaded area shows the range of mobile (MW) and bulk (BW) soil water, respectively. The green shade indicates the average \pm standard deviation value estimated for the tightly bound water (TW).



10 **Figure 5** Relationships between wetness and rainfall stable isotopes and refilling of soil pores. a) Monthly rainfall stable isotopes (GNIP data) are more depleted when soils are drier. b) Monthly rainfall at the study site is more depleted when monthly rainfall volumes are higher than potential evapotranspiration (positive water balance). c) Fraction of newly infiltrated water (derived from mass balance) is higher when soil moisture has been low before the infiltration event. All relationships (ρ shows Spearman rank correlation coefficients) are significant ($p < 0.05$) with the exception of Fit BW (dashed red line) with $p = 0.1$.

15 **3.3 Tightly bound water is old**

The combination of the above outlined mechanisms of I.) mobile and bulk water being for most of the time disjunct and II.) tightly bound water being refilled by isotopically depleted winter rainfall leads to a pronounced variability in water ages across the soil's pore space. Water held in smaller soil pores of the clayey fraction appear to be considerably older than water in pores of the sandy soil texture. The presented isotope data thus suggest that the subsurface flow cannot be conceptualized as a uniform flow with water being in exchange across the entire



continuum from coarse to fine pores (e.g., as assumed in the Buckingham-Richards equation (van Genuchten, 1980), Figure S1d). Instead, we conclude that concepts based on e.g., the dual-porosity model as described by Gerke and van Genuchten (1993) (Figure 6d) for soil physical modelling or a conceptual two parallel systems representing matrix and preferential flow paths (e.g., Stumpp et al., 2007) will provide a better representation of the pronounced variability in flow velocities across the pore space. To what extent the isotopologues (i.e., $^2\text{H}^1\text{H}^{16}\text{O}$, $^1\text{H}_2^{18}\text{O}$) of mobile and tightly bound water exchange via gas phase or dispersion is unclear (Oerter and Bowen, 2017), but for the studied soil in the Vallcebre catchment, this exchange appears to be very limited. One approach to this question could be testing the different hypotheses of mixing using a recently presented soil hydrologic isotope model that allows conceptualizing various intensities of isotopic exchange between a fast and a slow subsurface flow domain (i.e., mobile and tightly bound soil water) (Sprenger et al., 2018b).

While there is increasing acknowledgement of subsurface water to be not well mixed and its consequences for hydrological modeling being tested (Fenicia et al., 2010; McMillan et al., 2012; Hrachowitz et al., 2013), we propose to extend the notion from variability of isotopic tracers (and thus residence times) over depth (Figure 6b,c) to the variability of tracers (and residence times) over the pore space continuum (Figure 6e). Due to the highly non-linear relationship of soil moisture, pressure heads and hydraulic conductivity, the tightly bound soil water will be percolating several magnitudes slower than the mobile water (Figure S2). The outlined mechanisms result in isotopically enriched rainwater infiltrating at higher soil hydraulic conductivities, which leads to a relatively rapid transport of young water to the groundwater and streams. When isotopically depleted rain infiltrates during dry conditions the hydraulic conductivity is generally lower and also the differences in hydraulic conductivity between mobile and tightly bound water will be lower than during wet conditions, resulting in lowered percolation rates of isotopically depleted rainfall (squares in Figure S2). Lysimeter experiments (e.g., Stumpp and Maloszewski, 2010; Benettin et al., 2019), where the stable isotopes of the outflow were sampled, found results similar to our field observations of the mobile water as well rapid percolation via preferential flow paths. However, the isotopic composition of the stored bulk soil water is unknown in such experiments, since destructive soil sampling is not possible in lysimeter studies. Thus, for interaction (or the lack of it) between tightly bound and mobile water lysimeter experiments would need to be extended by in-situ soil water vapor isotope measurements.

Our observations of the pore scale flow velocity variability of disjunct subsurface water pools has consequences on the contact time with mineral surfaces and thus will affect nutrient concentrations (Asano et al., 2006), which will then be higher for the water in the slow flow domain. As hypothesized by Brantley et al. (2017), such nutrient concentration differences might be one reason why plants were shown to take up tightly bound water even though highly mobile water is available (Brooks et al., 2010). The pore scale water age differences outlined above could further explain, why plant stem water stable isotopic compositions indicate that trees preferentially use winter precipitation (relatively old water) during summer, as recently shown by Allen et al. (2019). Moreover, the different origin (timing of infiltration and associated isotopic composition) of mobile and tightly bound water can explain differences observed among different methods for soil water isotope analysis (Sprenger et al., 2015; Geris et al., 2015; Orłowski et al., 2016; Tsuruta et al., 2019). The distinct subsurface flow paths of a younger more mobile



water domain and a domain of low flow velocities (consequently older soil water) has further implications for the interpretation of recharge estimates based on depth profiles of pore water stable isotopes (Koeniger et al., 2016) or tritium (Li et al., 2019). Moreover, residence time estimates based on isotope data sampled with suction lysimeter will overestimate the soil water turnover rates (Sprenger et al., 2018a).

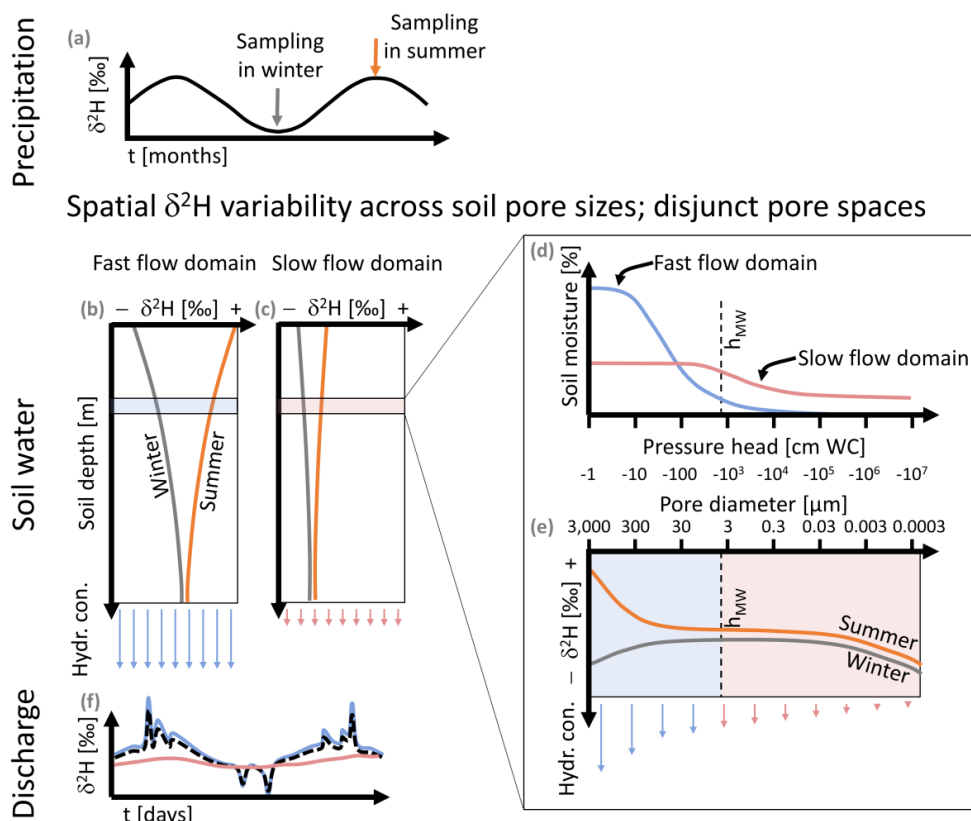


Figure 6 Conceptualization of pore space water stable isotope variability. a) Seasonal variation of the isotopic composition in the rainfall. Arrows indicate soil sampling days. b) Isotope depth profile of the fast flow domain (mobile water) during winter (grey) and summer (orange). The arrows below the profile represent the hydraulic conductivity. c) Same as (b), but for the slow flow domain (tightly bound water). d) Water retention curve based on the dual-porosity model as proposed by Gerke and van Genuchten (1993) for the fast (blue) and slow (red) flow domain with h_{MW} indicating the threshold for suction of lysimeter sampling. e) Isotopic compositions across the pore space at a specific depth with blue and red shaded areas representing mobile and tightly bound water, respectively. f) Isotopic composition of the discharge from the soil subdivided into fast (blue) and slow (red) flow contributions and the resulting total isotopic composition (black dashed line).

15 4 Conclusions

The mechanism how different isotopic compositions for the mobile and tightly bound soil water develop have not been presented before. Our extensive field data shows that mobile and tightly bound water of a silty loam soil in a Scots pine forest were continuously separated during various environmental conditions over the eight months of our study period. These differences resulted in preferential refilling of small soil pores by isotopically depleted rainfall



during low soil moisture conditions. This water, replenishing smaller pores, is held more tightly and contributes to lesser extent to the soil water flux and is therefore of older ages. Thus, the variability of the stable isotopic composition and soil water ages across the soil's pore space continuum is contrary to the common assumptions made in stable isotope applications in hydrological modelling of water fluxes or ecohydrological studies that assess the root water uptake depth of trees.

5

In both applications of stable isotopes, it is usually presumed that the soil water is well mixed across the pore space, which means for example that the water of the sandy soil fraction has the same isotopic composition as the clayey soil fraction at the same soil depth, since the water exchanges over the entire pore space. Here we showed for our Mediterranean study site that this is not the case and we explained the pore scale isotopic variability by the synchronized water balance and rainfall stable isotope dynamics.

10

While the differences in stable isotopes between mobile and tightly bound soil water were observed in other studies, the explanation for this occurrence were limited so far. We suggest that the long-known soil physical processes in heterogenous structured soils explain the variability of stable isotopes across the pore space continuum and that this will need to be acknowledged in ecohydrological field and modeling studies based on stable isotope data.

15



Acknowledgements:

MS thanks Deutsche Forschungsgemeinschaft (DFG) – Project no. 397306994 – for funding. PL thanks the TransHyMed (CGL2016-75957-R AEI/FEDER UE) for funding. CC was beneficiary of a predoctoral FPI Grant (BES-2014-070609). We thank D. F. Levia, M. Moreno, and E. Sánchez for their support during field work.

5 **Author contributions:**

MS did the data analysis and wrote the initial draft of the manuscript, PL, JL, FG designed the experiment, PL obtained funding, PL, JL, FG, CC did the field and laboratory work and preliminary data analysis. All authors discussed the results and edited the manuscript.

Competing interests:

10 The authors declare no competing interests.

Data availability.

Request for materials should be addressed to P.L.



References

- Allen, S. T., Kirchner, J. W., Braun, S., Siegwolf, R. T. W., and Goldsmith, G. R.: Seasonal origins of soil water used by trees, *Hydrol. Earth Syst. Sci.*, 23, 1199–1210, doi:10.5194/hess-23-1199-2019, 2019.
- Asano, Y., Compton, J. E., and Church, M. R.: Hydrologic flowpaths influence inorganic and organic nutrient
5 leaching in a forest soil, *Biogeochemistry*, 81, 191–204, doi:10.1007/s10533-006-9036-4, 2006.
- Benettin, P., Queloz, P., Bensimon, M., McDonnell, J. J., and Rinaldo, A.: Velocities, residence times, tracer breakthroughs in a vegetated lysimeter: a multitracer experiment, *Water Resour. Res.*, 55, 21–33, doi:10.1029/2018WR023894, 2019.
- Berry, Z. C., Evaristo, J., Moore, G., Poca, M., Steppe, K., Verrot, L., Asbjornsen, H., Borma, L. S., Bretfeld, M.,
10 Hervé-Fernández, P., Seyfried, M., Schwendenmann, L., Sinacore, K., Wispelaere, L. de, and McDonnell, J. J.: The two water worlds hypothesis: Addressing multiple working hypotheses and proposing a way forward, *Ecohydrol.*, 11, e1843, doi:10.1002/eco.1843, 2017.
- Beven, K. and Germann, P.: Macropores and water flow in soils, *Water Resour. Res.*, 18, 1311–1325, doi:10.1029/WR018i005p01311, 1982.
- 15 Beven, K. and Germann, P.: Macropores and water flow in soils revisited, *Water Resour. Res.*, 49, 3071–3092, doi:10.1002/wrcr.20156, 2013.
- Brantley, S. L., Eissenstat, D. M., Marshall, J. A., Godsey, S. E., Balogh-Brunstad, Z., Karwan, D. L., Papuga, S. A., Roering, J., Dawson, T. E., Evaristo, J., Chadwick, O., McDonnell, J. J., and Weathers, K. C.: Reviews and syntheses: On the roles trees play in building and plumbing the critical zone, *Biogeosciences*, 14, 5115–5142,
20 doi:10.5194/bg-14-5115-2017, 2017.
- Brooks, J. R., Barnard, H. R., Coulombe, R., and McDonnell, J. J.: Ecohydrologic separation of water between trees and streams in a Mediterranean climate, *Nat. Geosci.*, 3, 100–104, doi:10.1038/NGEO722, 2010.
- Cayuela, C., Llorens, P., Sánchez-Costa, E., and Latron, J.: Modification of the isotopic composition of rainfall by throughfall and stemflow: The case of Scots pine and downy oak forests under Mediterranean conditions,
25 *Ecohydrol.*, 7, e2025, doi:10.1002/eco.2025, 2018a.
- Cayuela, C., Llorens, P., Sánchez-Costa, E., Levia, D. F., and Latron, J.: Effect of biotic and abiotic factors on inter and intra-event variability in stemflow rates in oak and pine stands in a Mediterranean mountain area, *J. Hydrol.*, 560, 396–406, doi:10.1016/j.jhydrol.2018.03.050, 2018b.
- Coplen, T. B.: Guidelines and recommended terms for expression of stable-isotope-ratio and gas-ratio measurement results, *Rapid Commun. Mass Spectrom.*, 25, 2538–2560, doi:10.1002/rcm.5129, 2011.
- 30 Craig, H.: Isotopic variations in meteoric waters, *Science*, 133, 1702–1703, doi:10.1126/science.133.3465.1702, 1961.
- Dubbert, M., Caldeira, M. C., Dubbert, D., and Werner, C.: A pool-weighted perspective on the two-water-worlds hypothesis, *New Phytol.*, doi:10.1111/nph.15670, 2019.
- 35 Dubbert, M. and Werner, C.: Water fluxes mediated by vegetation: emerging isotopic insights at the soil and atmosphere interfaces, *New Phytol.*, 221, 1754–1763, doi:10.1111/nph.15547, 2019.



- Fenicia, F., Wrede, S., Kavetski, D., Pfister, L., Hoffmann, L., Savenije, H. H. G., and McDonnell, J. J.: Assessing the impact of mixing assumptions on the estimation of streamwater mean residence time, *Hydrol. Process.*, 24, 1730–1741, doi:10.1002/Hyp.7595, 2010.
- Gallart, F., Llorens, P., Latron, J., and Regúés, D.: Hydrological processes and their seasonal controls in a small
5 Mediterranean mountain catchment in the Pyrenees, *Hydrol. Earth Syst. Sci.*, 6, 527–537, doi:10.5194/hess-6-527-2002, 2002.
- Geris, J., Tetzlaff, D., McDonnell, J., Anderson, J., Paton, G., and Soulsby, C.: Ecohydrological separation in wet, low energy northern environments? A preliminary assessment using different soil water extraction techniques, *Hydrol. Process.*, 29, 5139–5152, doi:10.1002/hyp.10603, 2015.
- 10 Gerke, H. H. and van Genuchten, M. T.: A dual-porosity model for simulating the preferential movement of water and solutes in structured porous media, *Water Resour. Res.*, 29, 305–319, doi:10.1029/92WR02339, 1993.
- Gessler, A., Ferrio, J. P., Hommel, R., Treydte, K., Werner, R. A., and Monson, R. K.: Stable isotopes in tree rings: Towards a mechanistic understanding of isotope fractionation and mixing processes from the leaves to the wood, *Tree Physiol.*, 34, 796–818, doi:10.1093/treephys/tpu040, 2014.
- 15 Gierke, C., Newton, B. T., and Phillips, F. M.: Soil-water dynamics and tree water uptake in the Sacramento Mountains of New Mexico (USA): A stable isotope study, *Hydrogeol J.*, 24, 805–818, doi:10.1007/s10040-016-1403-1, 2016.
- Goldsmith, G. R., Muñoz-Villers, L. E., Holwerda, F., McDonnell, J. J., Asbjornsen, H., and Dawson, T. E.: Stable isotopes reveal linkages among ecohydrological processes in a seasonally dry tropical montane cloud forest,
20 *Ecohydrol.*, 5, 779–790, doi:10.1002/eco.268, 2012.
- Good, S. P., Noone, D., and Bowen, G.: Hydrologic connectivity constrains partitioning of global terrestrial water fluxes, *Science*, 349, 175–177, doi:10.1126/science.aaa5931, 2015.
- Haese, B., Werner, M., and Lohmann, G.: Stable water isotopes in the coupled atmosphere–land surface model ECHAM5-JSBACH, *Geosci. Model Dev.*, 6, 1463–1480, doi:10.5194/gmd-6-1463-2013, 2013.
- 25 Hervé-Fernández, P., Oyarzún, C., Brumbt, C., Huygens, D., Bodé, S., Verhoest, N. E. C., and Boeckx, P.: Assessing the “two water worlds” hypothesis and water sources for native and exotic evergreen species in south-central Chile, *Hydrol. Process.*, 30, 4227–4241, doi:10.1002/hyp.10984, 2016.
- Hewlett, J.D. and Hibbert, A.R.: Factors affecting the response of small watersheds to precipitation in humid areas, *Forest hydrology*, 275–290, 1967.
- 30 Hrachowitz, M., Savenije, H., Bogaard, T. A., Tetzlaff, D., and Soulsby, C.: What can flux tracking teach us about water age distribution patterns and their temporal dynamics?, *Hydrol. Earth Syst. Sci.*, 17, 533–564, doi:10.5194/hess-17-533-2013, 2013.
- IAEA/WMO: Global Network of Isotopes in Precipitation: The GNIP Database: <https://www.iaea.org/services/networks/gnip>, last access: 8 February 2019.
- 35 Klaus, J. and McDonnell, J.J.: Hydrograph separation using stable isotopes: Review and evaluation, *J. Hydrol.*, 505, 47–64, doi:10.1016/j.jhydrol.2013.09.006, 2013.



- Koeniger, P., Gaj, M., Beyer, M., and Himmelsbach, T.: Review on soil water isotope based groundwater recharge estimations, *Hydrol. Process.*, 30, 2817–2834, doi:10.1002/hyp.10775, 2016.
- Landwehr, J. M. and Coplen, T. B.: Line-conditioned excess: a new method for characterizing stable hydrogen and oxygen isotope ratios in hydrologic systems, in: International Conference on Isotopes in Environmental Studies, Aquatic Forum, Monte-Carlo, Monaco, 25-29 October 2004, IAEA, Vienna, 132–135, 2006.
- 5 Latron, J., Llorens, P., and Gallart, F.: The Hydrology of Mediterranean Mountain Areas, *Geogr. Compass*, 3, 2045–2064, doi:10.1111/j.1749-8198.2009.00287.x, 2009.
- Li, Z., Jasechko, S., and Si, B.: Uncertainties in tritium mass balance models for groundwater recharge estimation, *J. Hydrol.*, 571, 150–158, doi:10.1016/j.jhydrol.2019.01.030, 2019.
- 10 Llorens, P., Gallart, F., Cayuela, C., Roig-Planasdemunt, M., Casellas, E., Molina, A. J., Moreno de las Heras, M., Bertran, G., Sánchez-Costa, E., and Latron, J.: What have we learnt about mediterranean catchment hydrology? 30 years observing hydrological processes in the Vallcebre research catchments, *Geogr. Res. Lett.*, 44, doi:10.18172/cig.3432, 2018.
- McDonnell, J. J.: The two water worlds hypothesis: ecohydrological separation of water between streams and trees?, *WIREs Water*, 1, 323–329, doi:10.1002/wat2.1027, 2014.
- 15 McMillan, H., Tetzlaff, D., Clark, M., and Soulsby, C.: Do time-variable tracers aid the evaluation of hydrological model structure? A multimodel approach, *Water Resour. Res.*, 48, W05501, doi:10.1029/2011WR011688, 2012.
- Molina, A. J., Llorens, P., Garcia-Estringana, P., Moreno de las Heras, M., Cayuela, C., Gallart, F., and Latron, J.: Contributions of throughfall, forest and soil characteristics to near-surface soil water-content variability at the plot scale in a mountainous Mediterranean area, *Sci. Total Environ.*, 647, 1421–1432, doi:10.1016/j.scitotenv.2018.08.020, 2019.
- 20 Oerter, E. and Bowen, G.: In situ monitoring of H and O stable isotopes in soil water reveals ecohydrologic dynamics in managed soil systems, *Ecohydrol.*, 10, e1841, doi:10.1002/eco.1841, 2017.
- 25 Orłowski, N., Pratt, D. L., and McDonnell, J. J.: Intercomparison of soil pore water extraction methods for stable isotope analysis, *Hydrol. Process.*, 30, 3434–3449, doi:10.1002/hyp.10870, 2016.
- Schaap, M. G., Leij, F. J., and van Genuchten, M. T.: ROSETTA: a computer program for estimating soil hydraulic parameters with hierarchical pedotransfer functions, *J. Hydrol.*, 251, 163–176, doi:10.1016/S0022-1694(01)00466-8, 2001.
- 30 Sprenger, M., Herbstritt, B., and Weiler, M.: Established methods and new opportunities for pore water stable isotope analysis, *Hydrol. Process.*, 29, 5174–5192, doi:10.1002/hyp.10643, 2015.
- Sprenger, M., Leister, H., Gimbel, K., and Weiler, M.: Illuminating hydrological processes at the soil-vegetation-atmosphere interface with water stable isotopes, *Rev. Geophys.*, 54, 674–704, doi:10.1002/2015RG000515, 2016.
- 35 Sprenger, M., Tetzlaff, D., Buttle, J., Laudon, H., and Soulsby, C.: Water ages in the critical zone of long-term experimental sites in northern latitudes, *Hydrol. Earth Syst. Sci.*, 22, 3965–3981, doi:10.5194/hess-22-3965-2018, 2018a.



- Sprenger, M., Tetzlaff, D., Buttle, J. M., Laudon, H., Leister, H., Mitchell, C. P. J., Snelgrove, J., Weiler, M., and Soulsby, C.: Measuring and modelling stable isotopes of mobile and bulk soil water, *Vadose Zone J.*, 17, 170149, doi:10.2136/VZJ2017.08.0149, 2018b.
- Stumpp, C. and Maloszewski, P.: Quantification of preferential flow and flow heterogeneities in an unsaturated soil
5 planted with different crops using the environmental isotope $\delta^{18}\text{O}$, *J. Hydrol.*, 394, 407–415,
doi:10.1016/j.jhydrol.2010.09.014, 2010.
- Stumpp, C., Maloszewski, P., Stichler, W., and Maciejewski, S.: Quantification of the heterogeneity of the
unsaturated zone based on environmental deuterium observed in lysimeter experiments, *Hydrological Sciences
Journal*, 52, 748–762, doi:10.1623/hysj.52.4.748, 2007.
- 10 Tsuruta, K., Yamamoto, H., Katsuyama, M., Kosugi, Y., Okumura, M., and Matsuo, N.: Effects of cryogenic
vacuum distillation on the stable isotope ratios of soil water, *Hydrol. Res. Lett.*, 13, 1–6, doi:10.3178/hrl.13.1,
2019.
- van Genuchten, M. T.: A closed-form equation for predicting the hydraulic conductivity of unsaturated soils, *Soil
Sci. Soc. Am. J.*, 44, 892–898, 1980.
- 15 Wang, L., Caylor, K. K., Villegas, J. C., Barron-Gafford, G. A., Breshears, D. D., and Huxman, T. E.: Partitioning
evapotranspiration across gradients of woody plant cover: Assessment of a stable isotope technique, *Geophys.
Res. Lett.*, 37, L09401, doi:10.1029/2010GL043228, 2010.