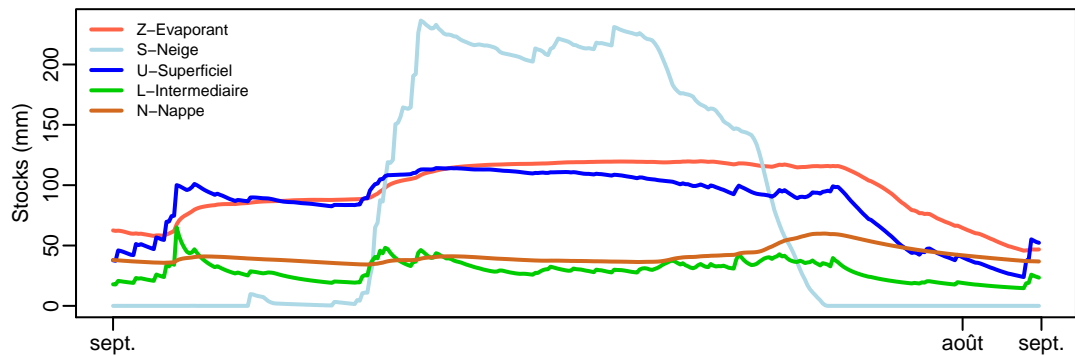
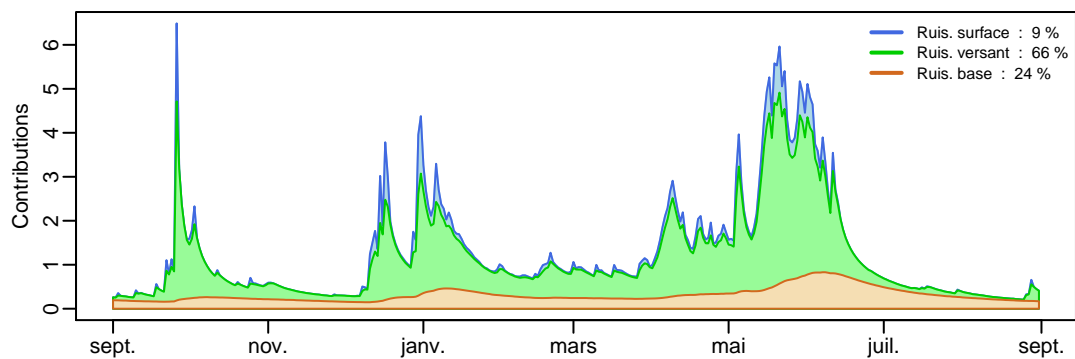
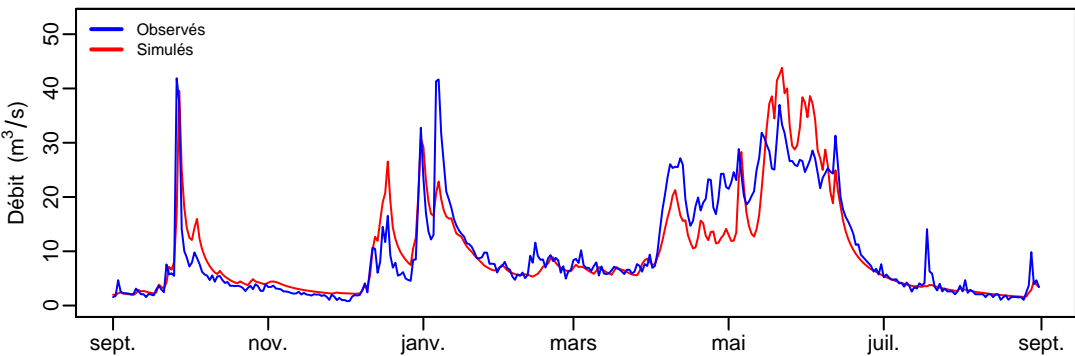
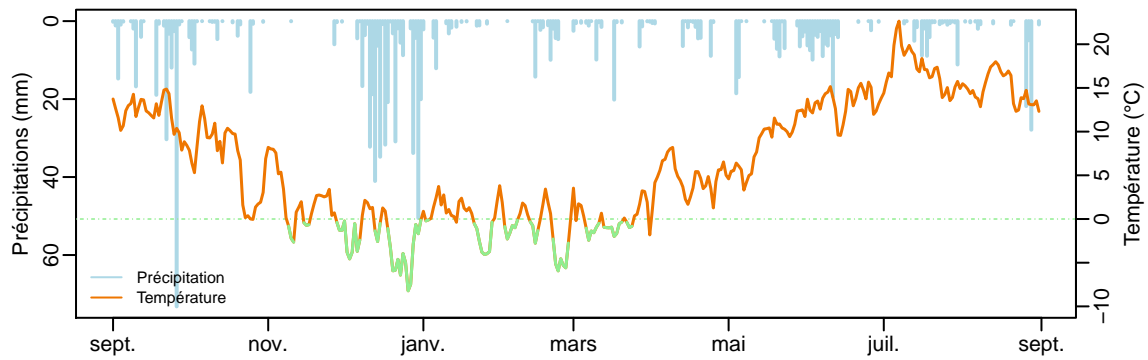
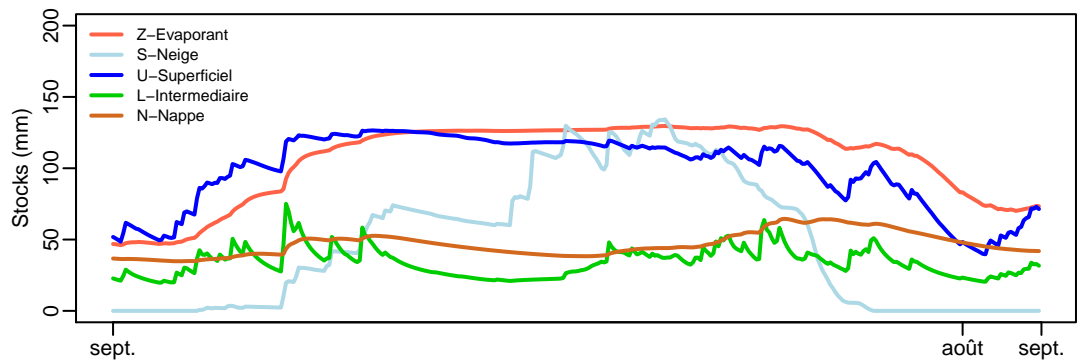
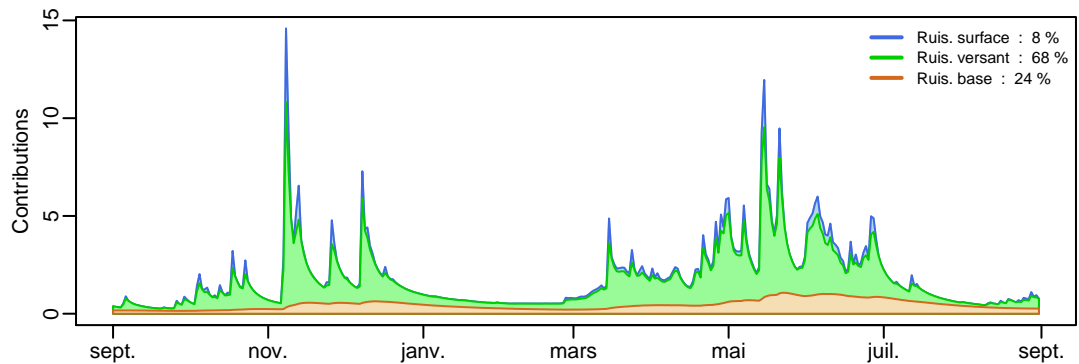
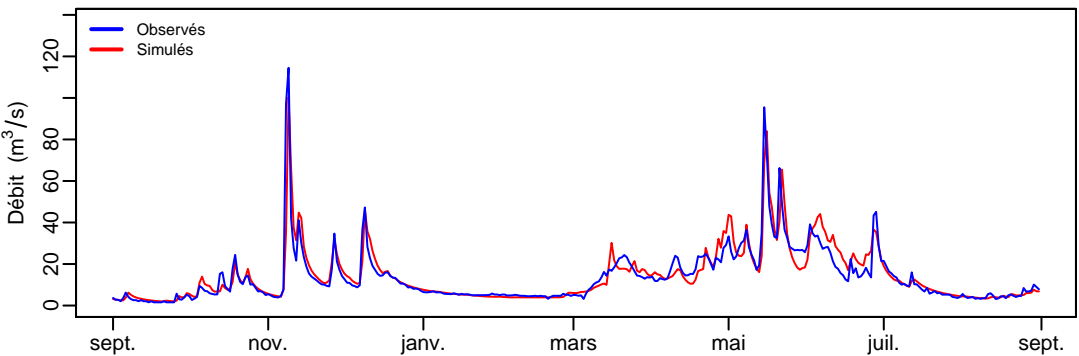
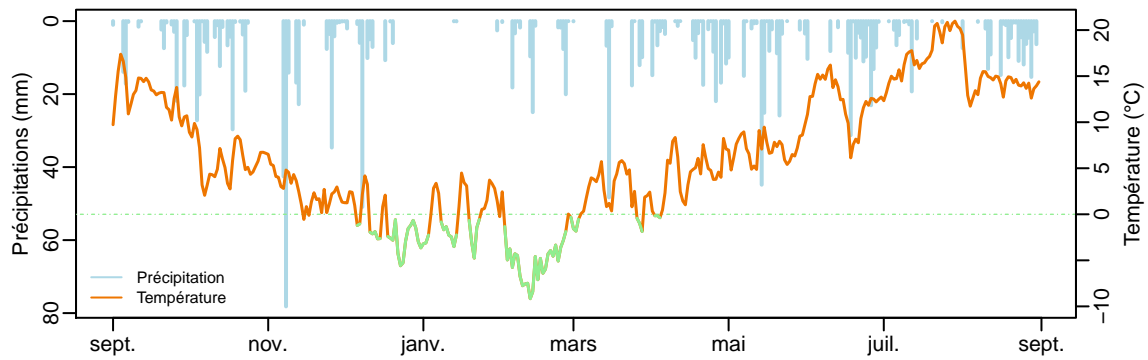


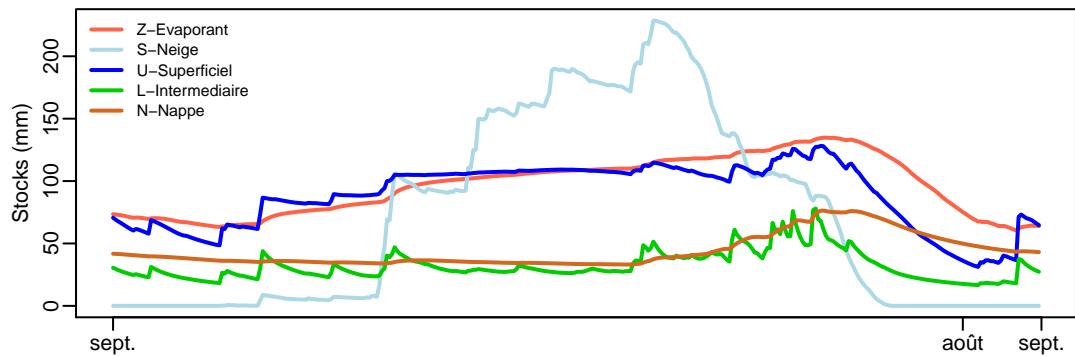
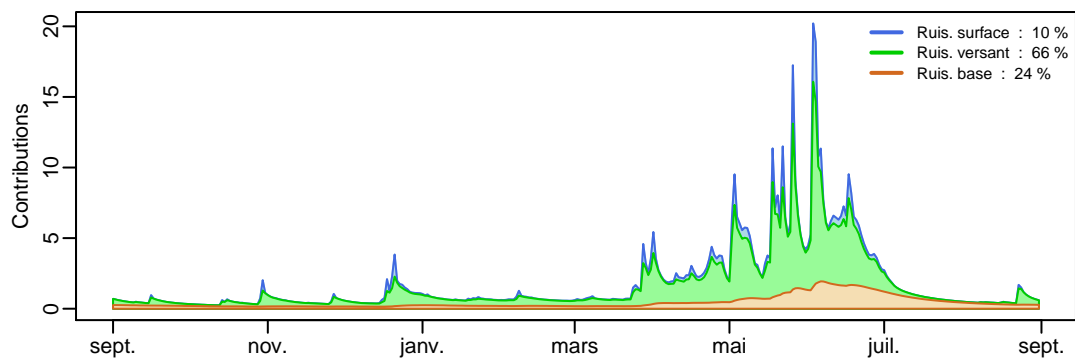
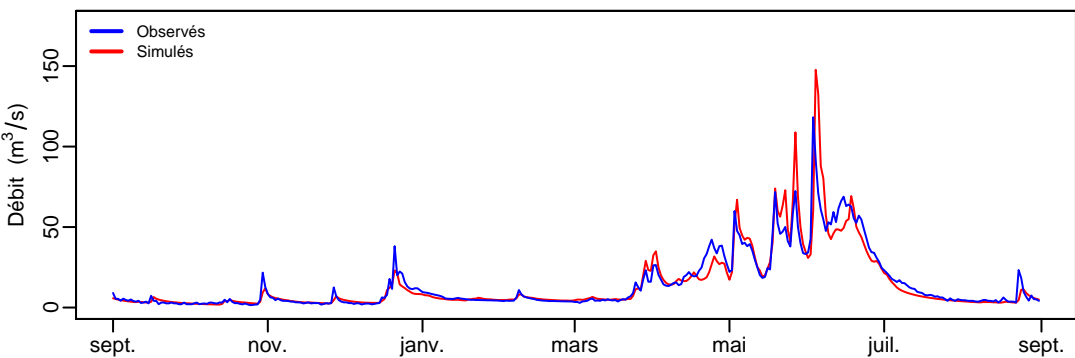
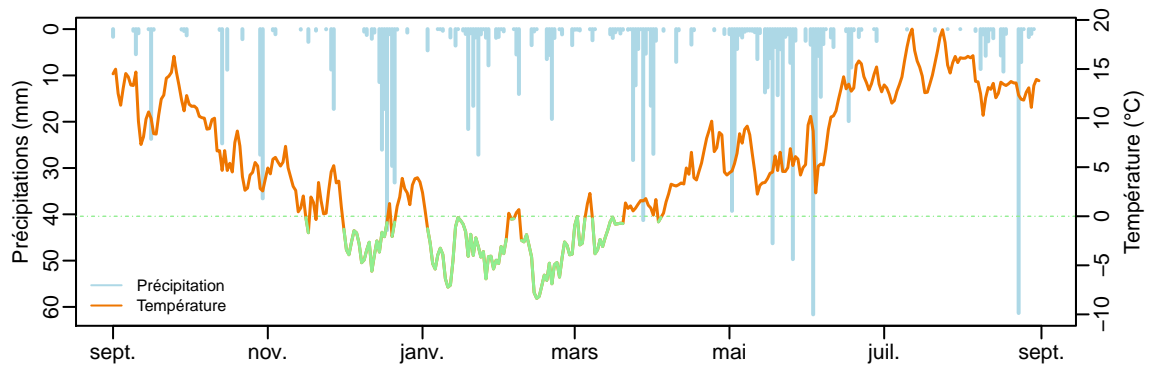
# castih (656.22 km<sup>2</sup>) – année 1981–1982



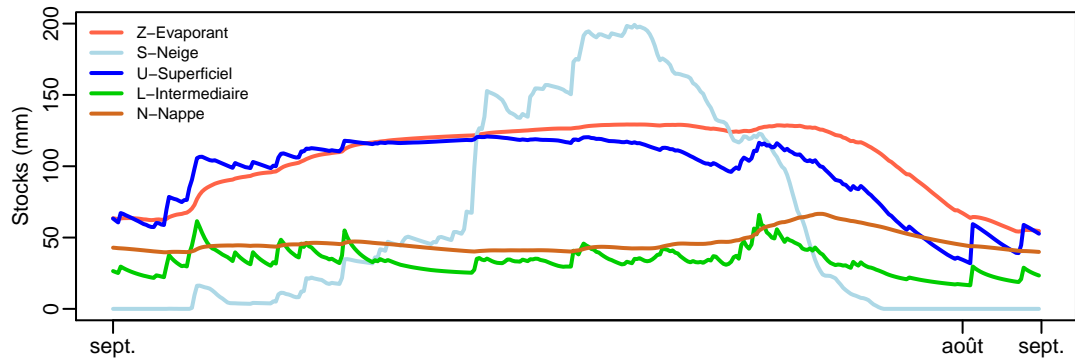
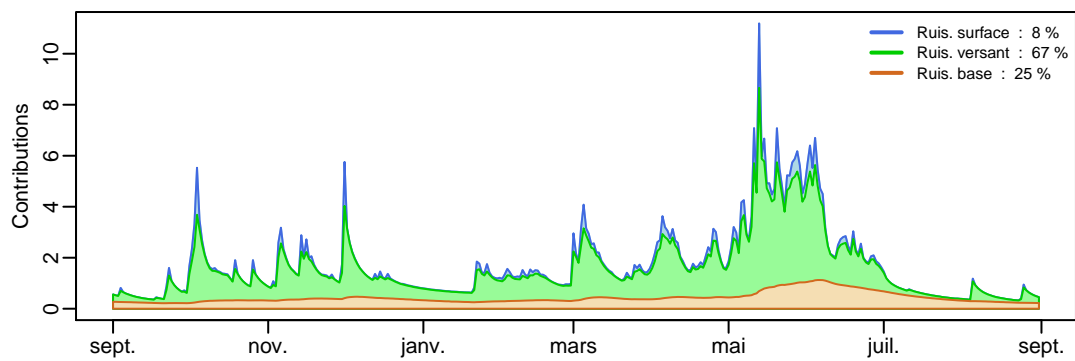
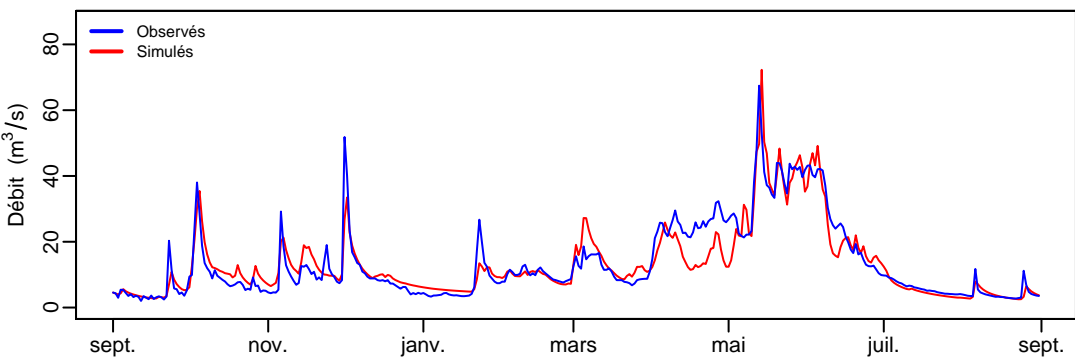
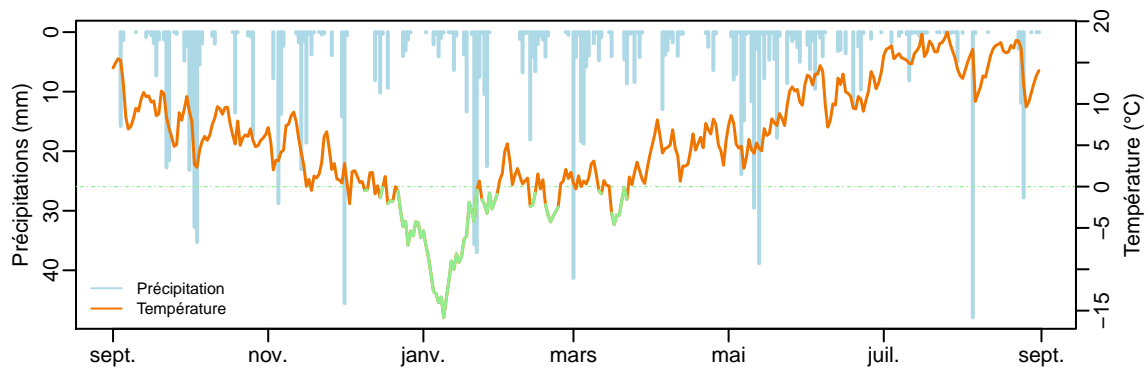
# castih (656.22 km²) – année 1982–1983



castih (656.22 km<sup>2</sup>) – année 1983–1984

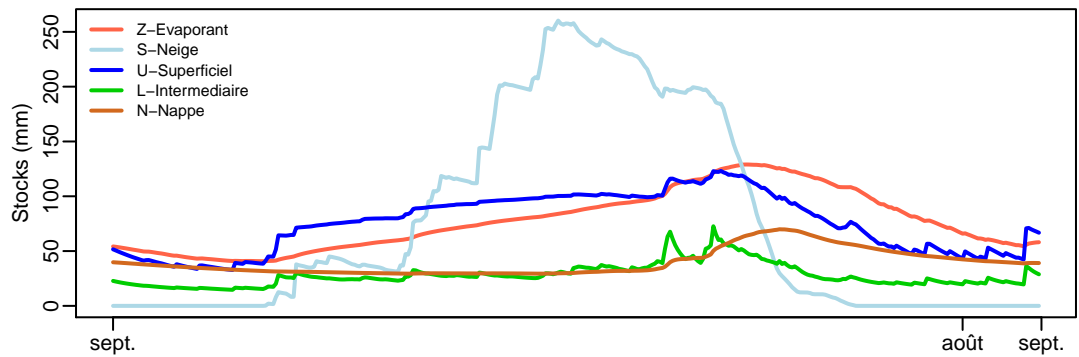
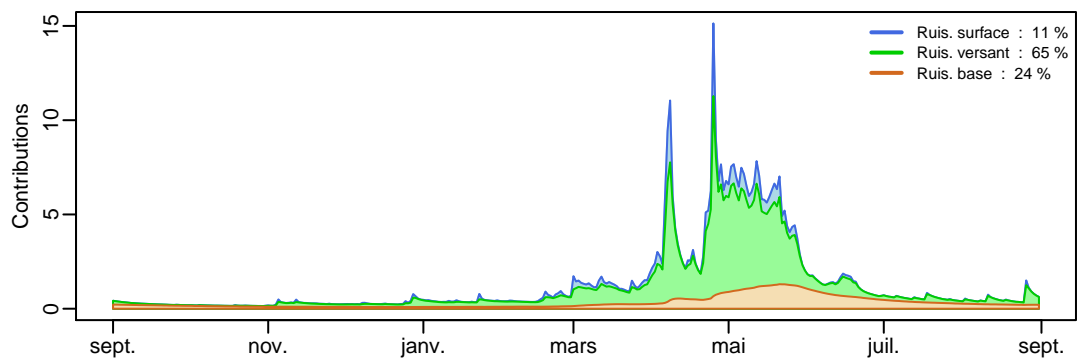
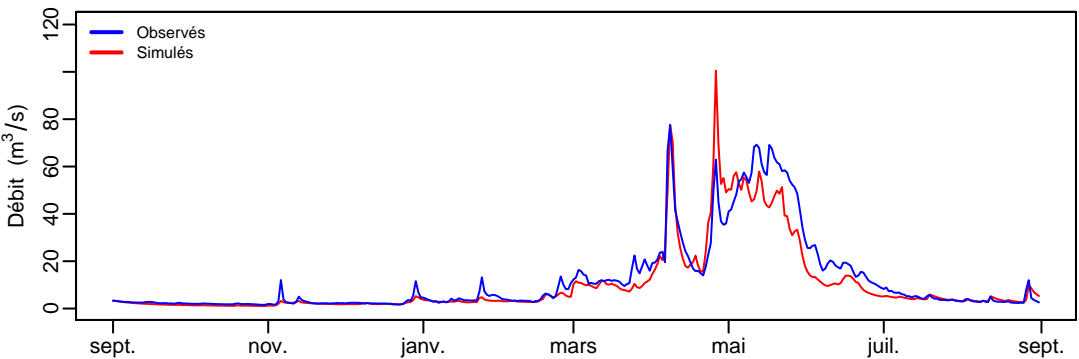
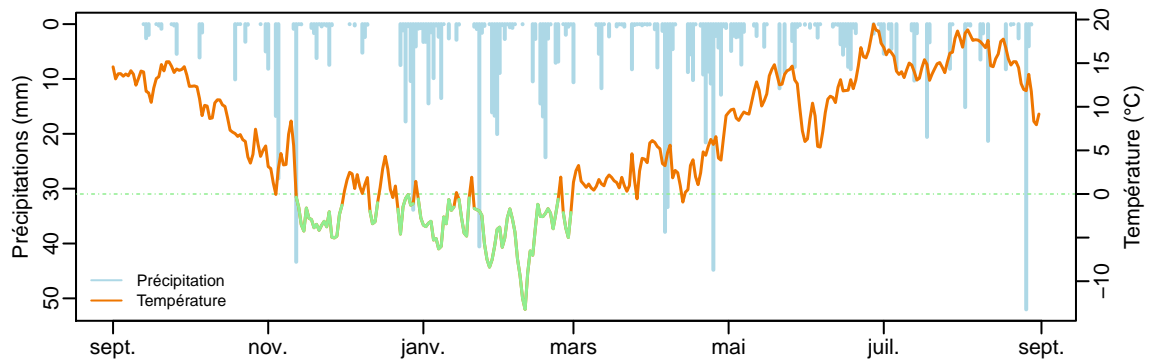


# castih (656.22 km²) – année 1984–1985

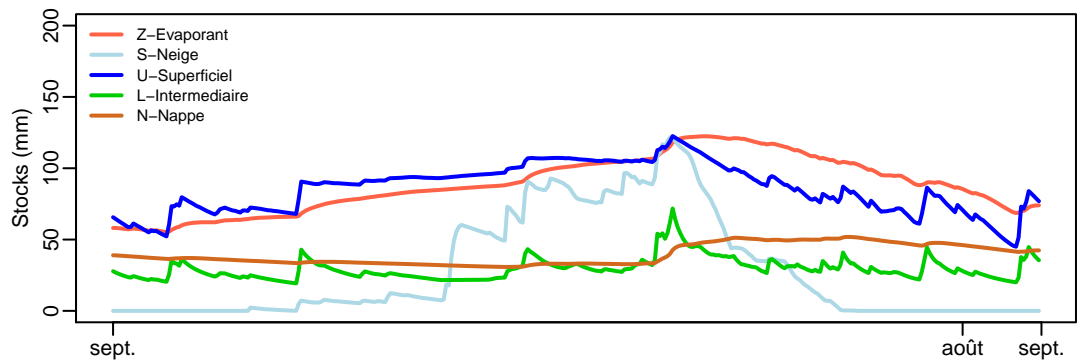
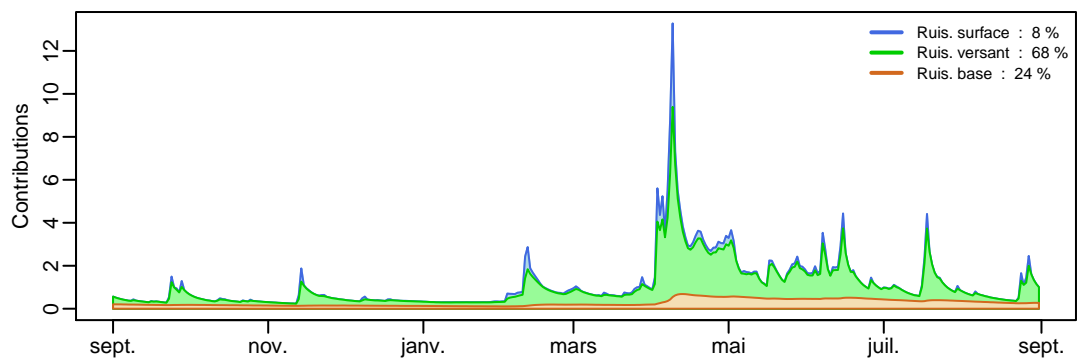
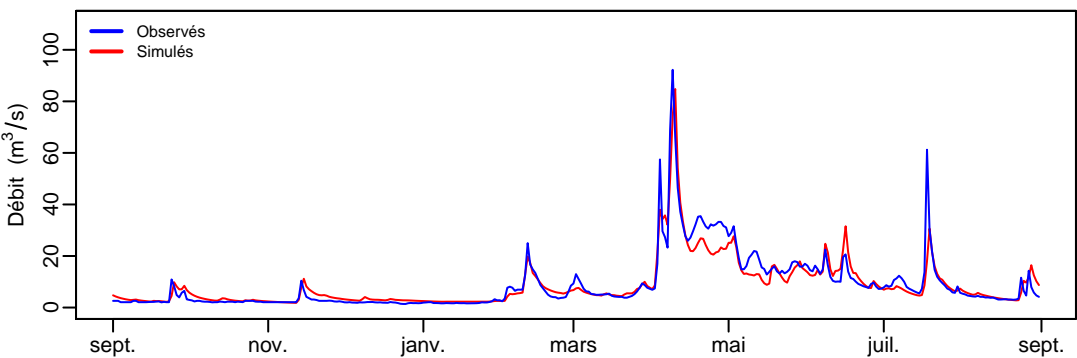
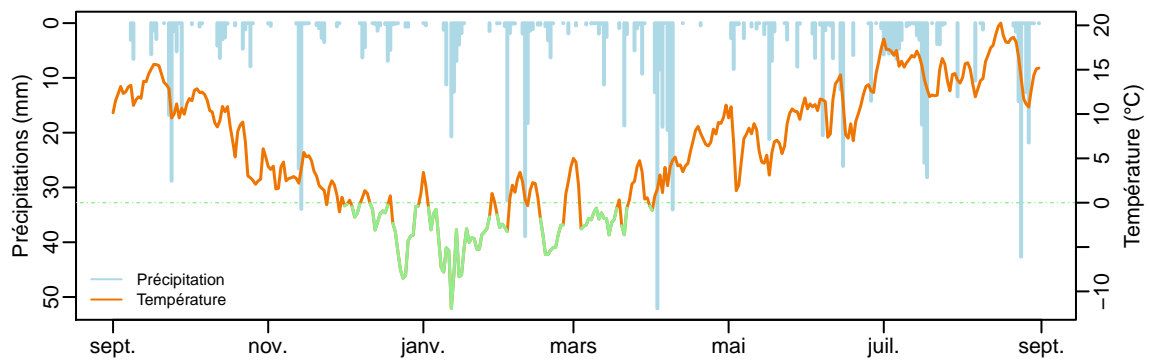




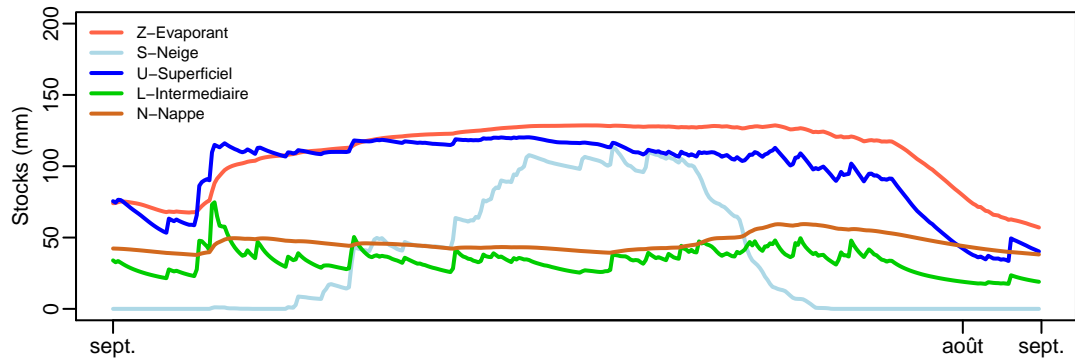
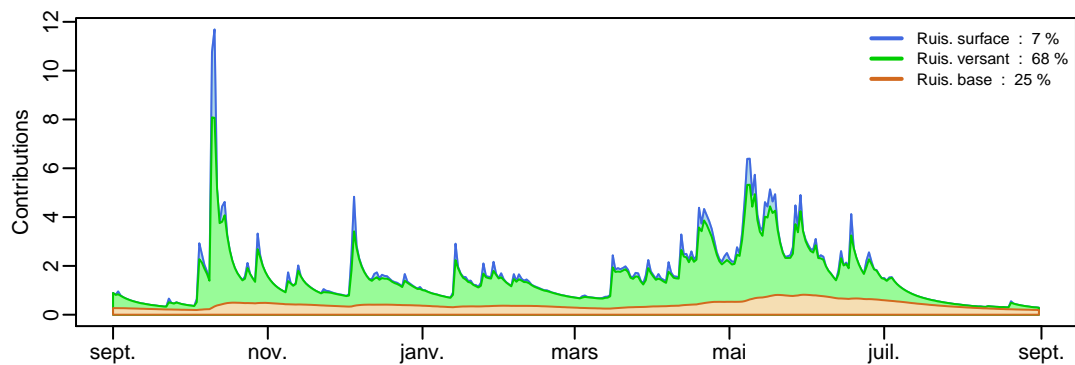
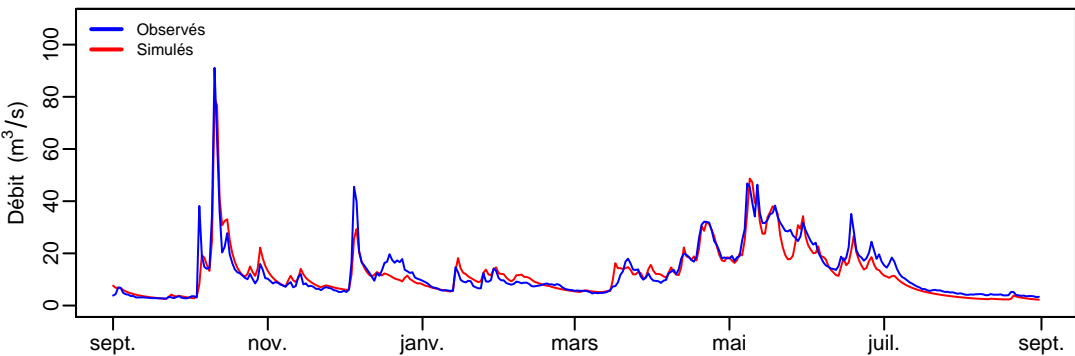
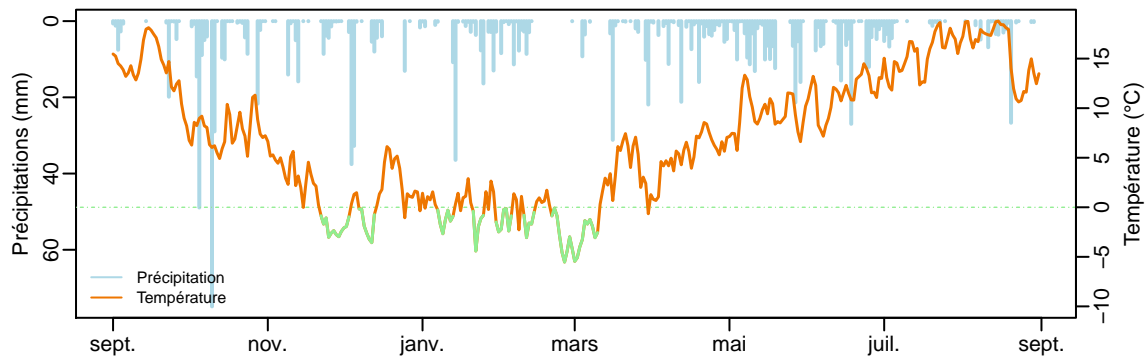
# castih (656.22 km²) – année 1985–1986



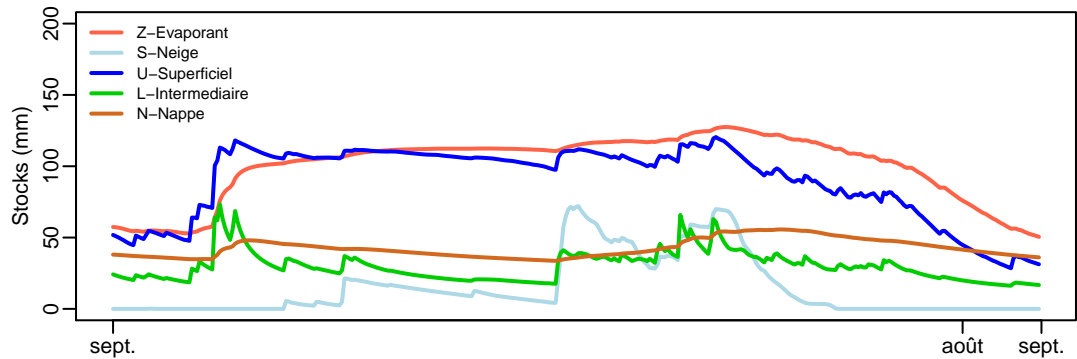
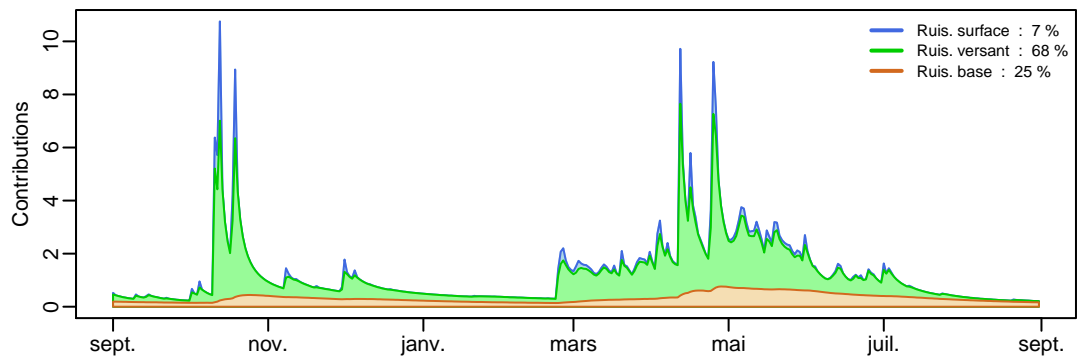
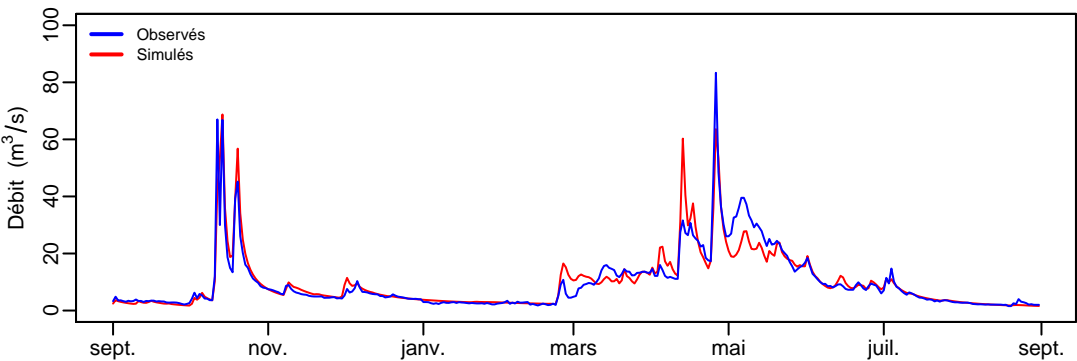
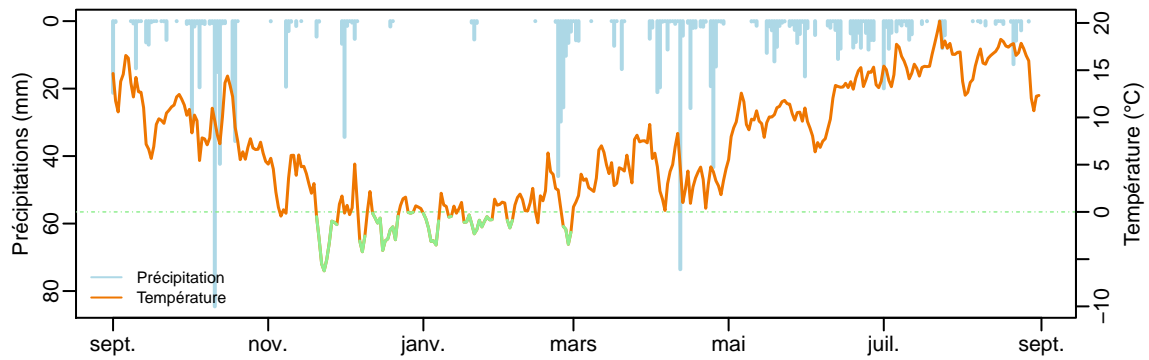
castih (656.22 km²) – année 1986–1987



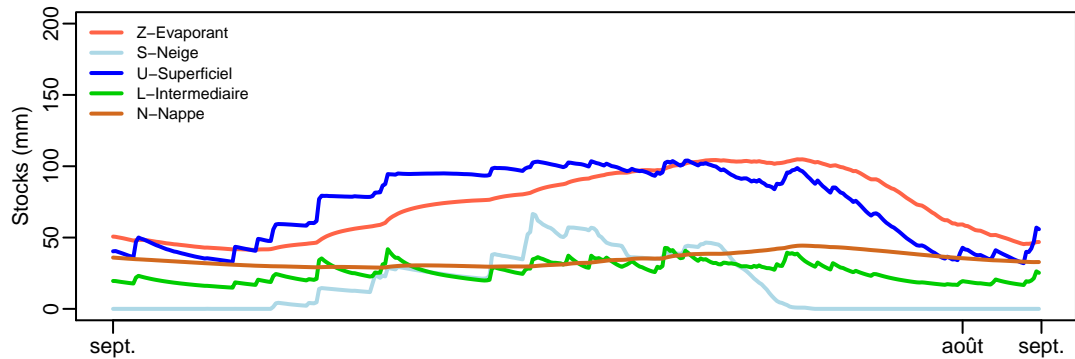
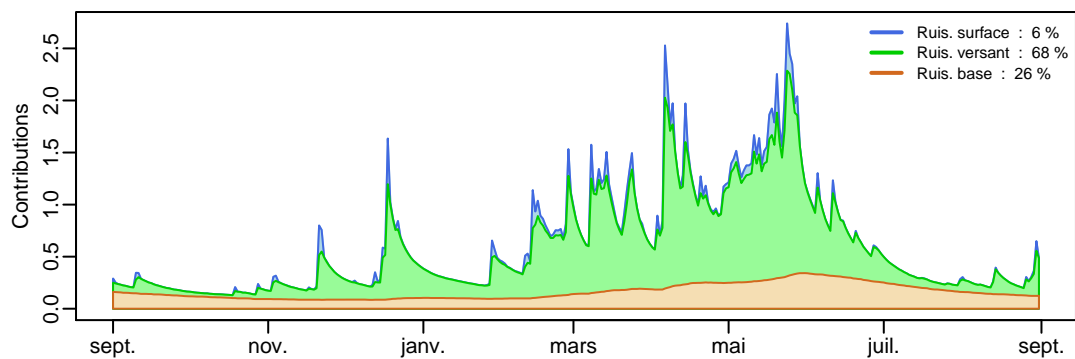
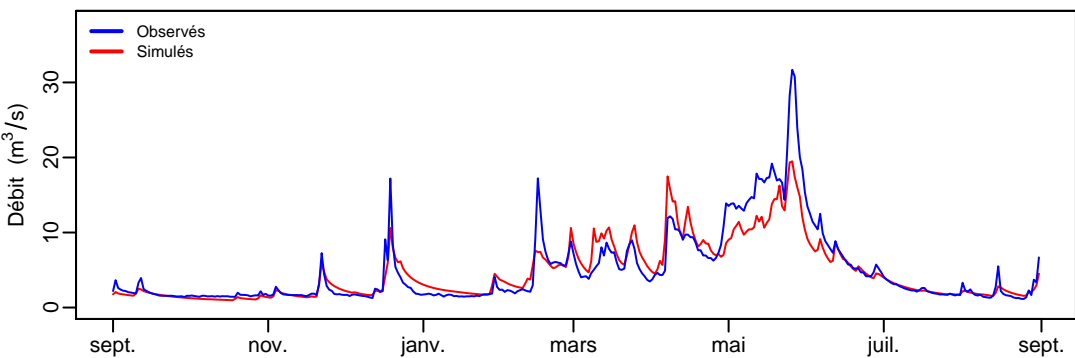
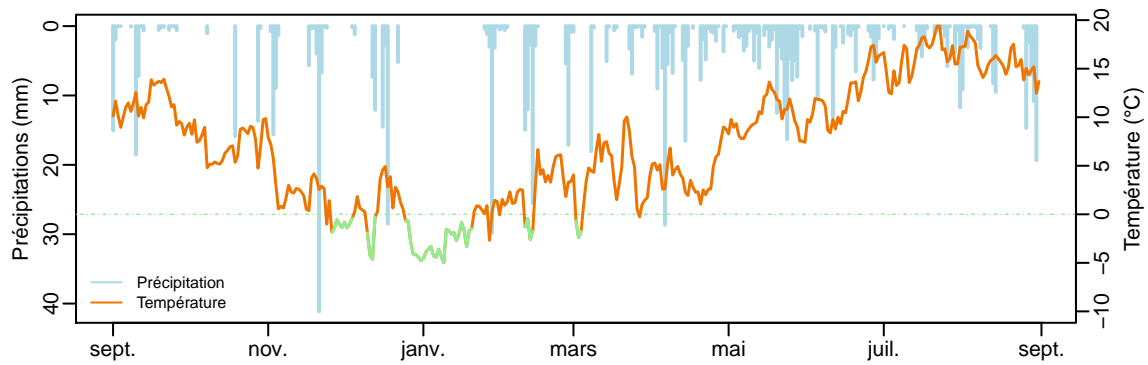
# castih (656.22 km<sup>2</sup>) – année 1987–1988



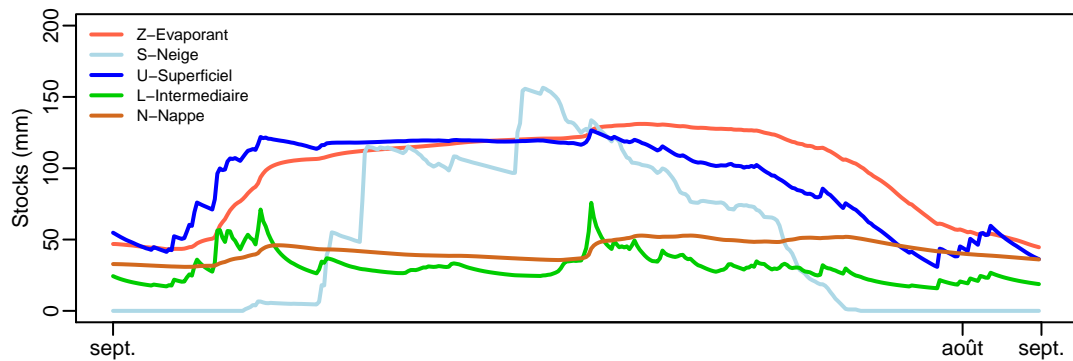
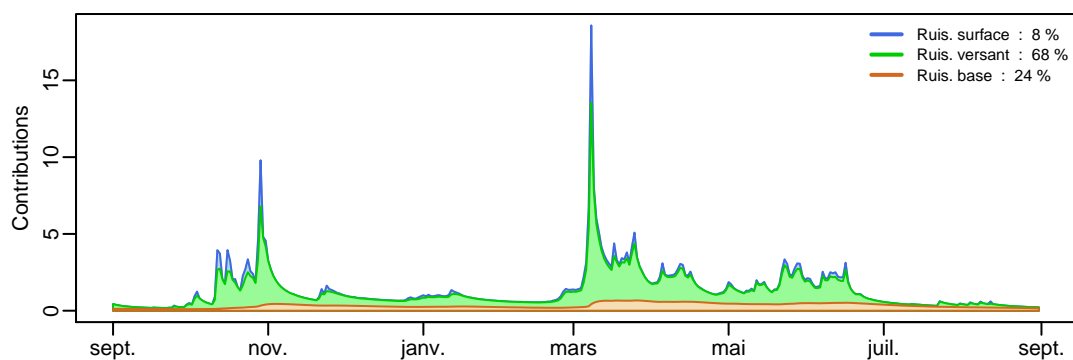
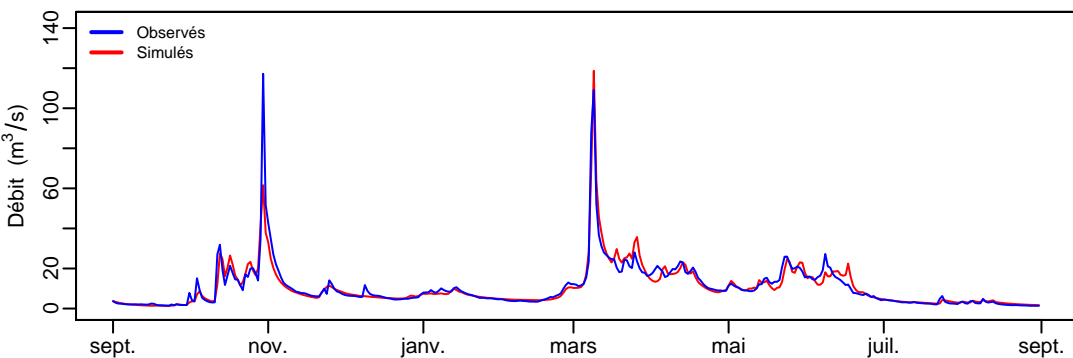
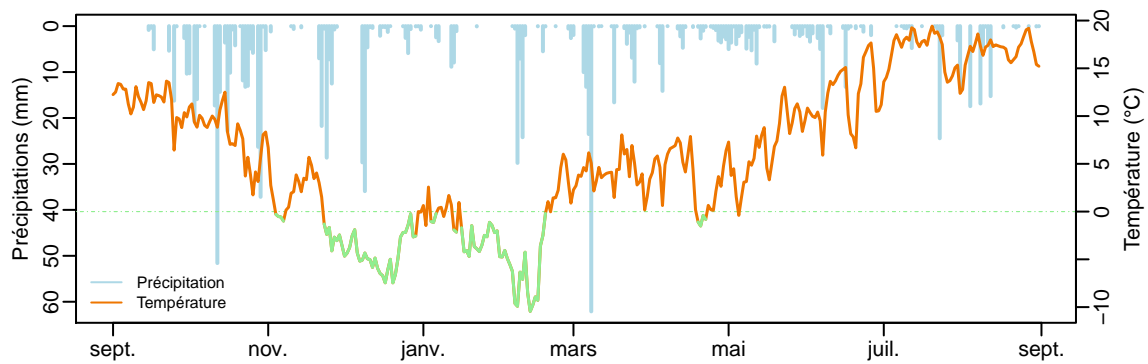
castih (656.22 km<sup>2</sup>) – année 1988–1989



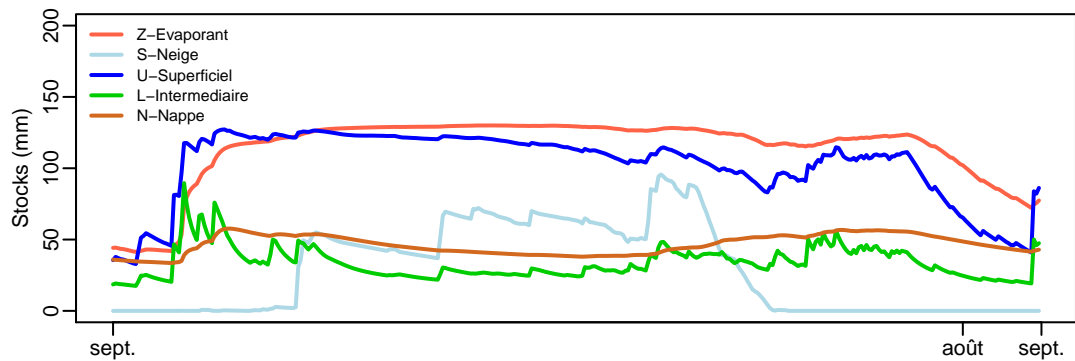
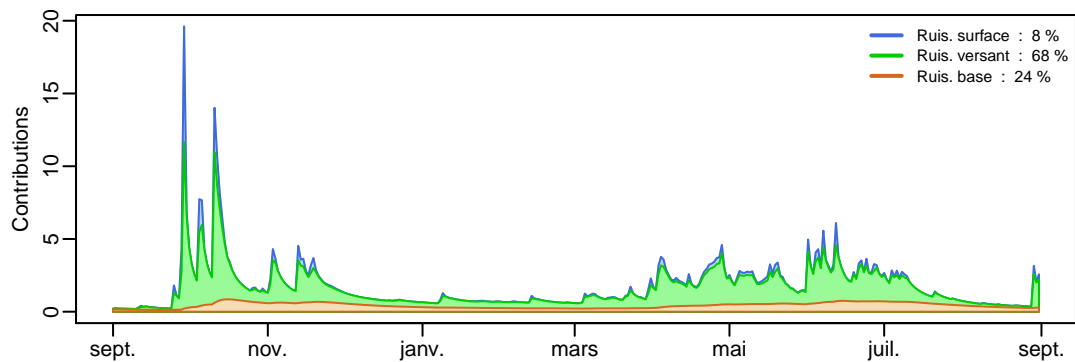
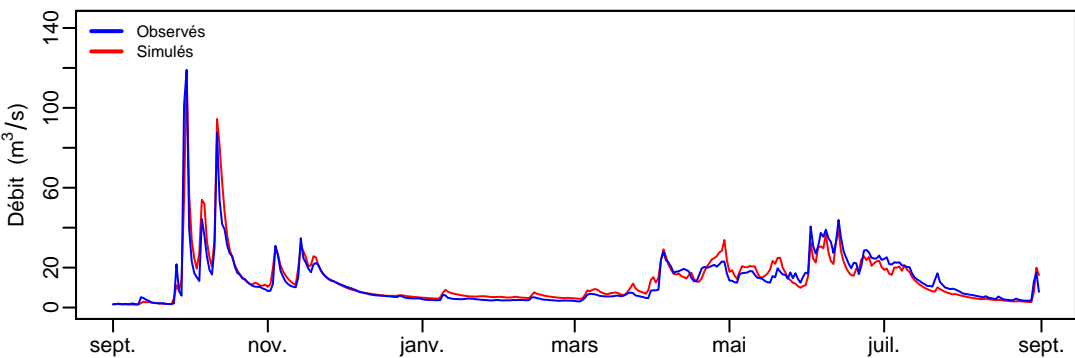
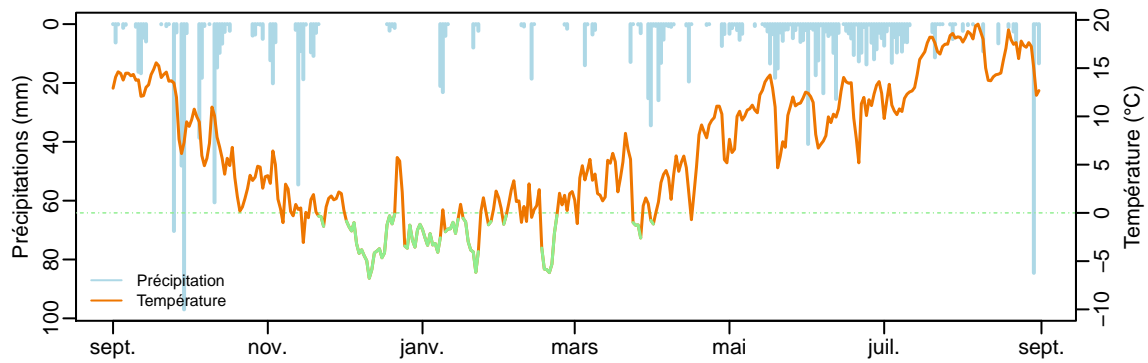
# castih (656.22 km²) – année 1989–1990



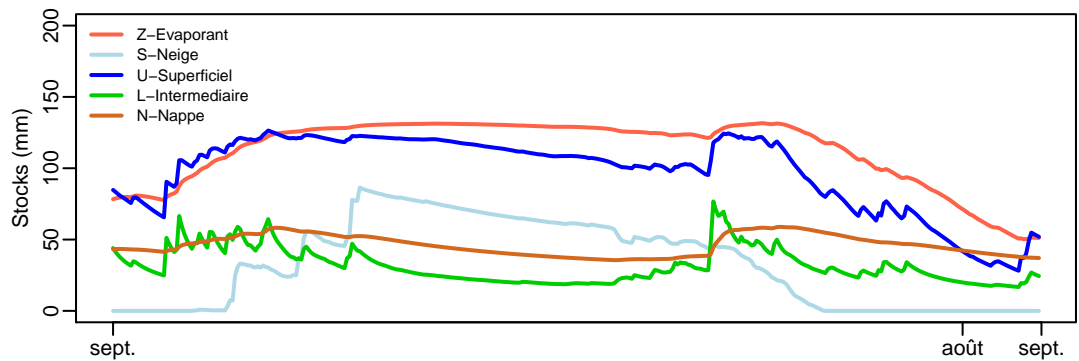
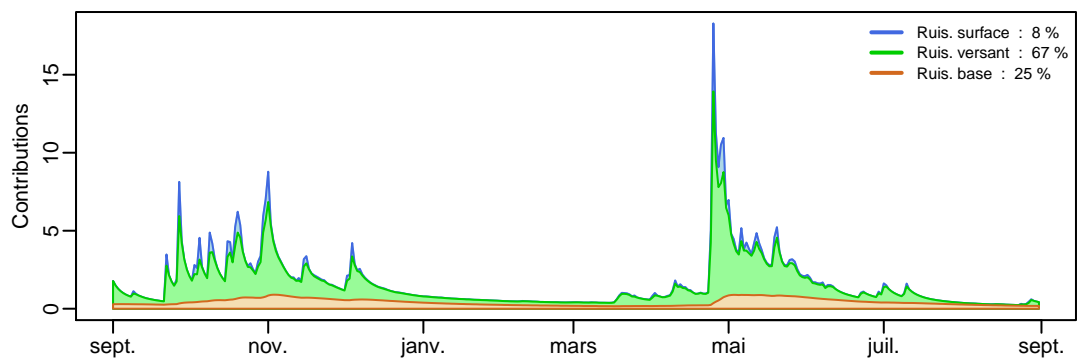
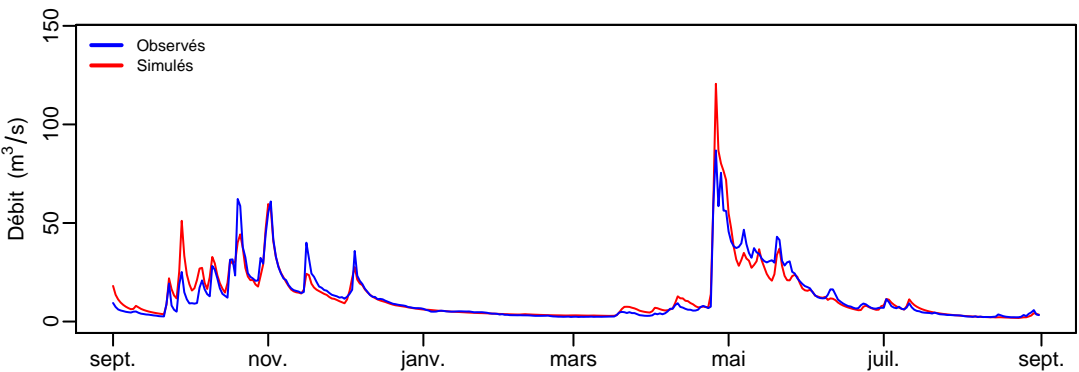
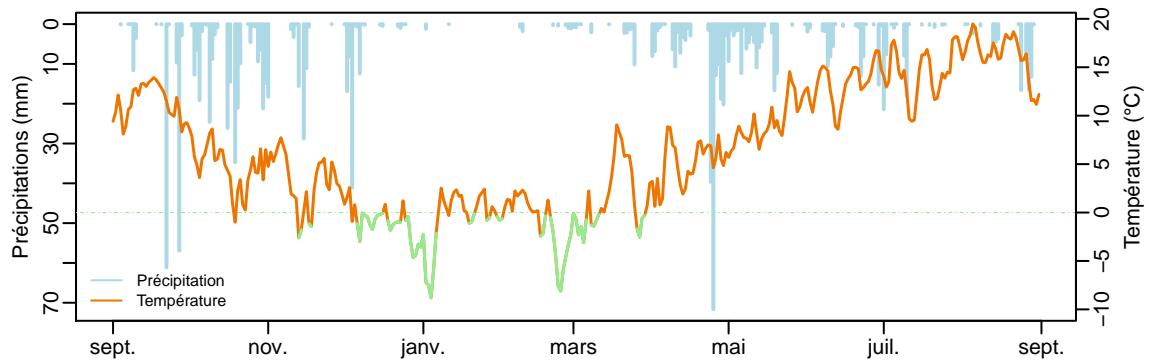
# castih (656.22 km²) – année 1990–1991



# castih (656.22 km²) – année 1991–1992

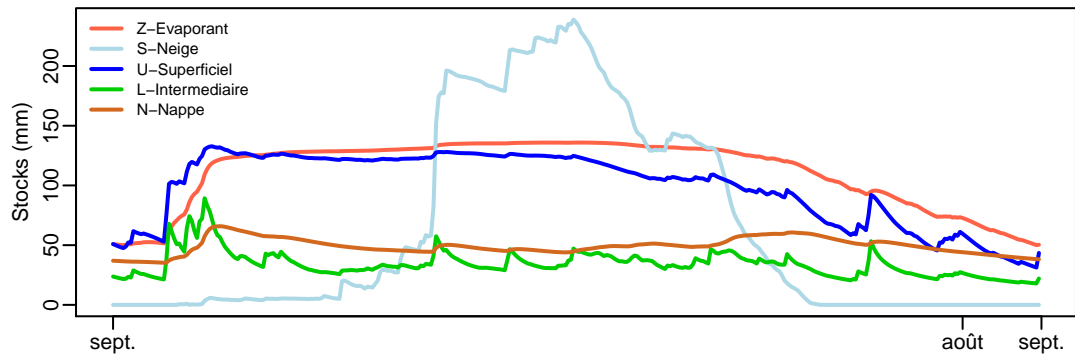
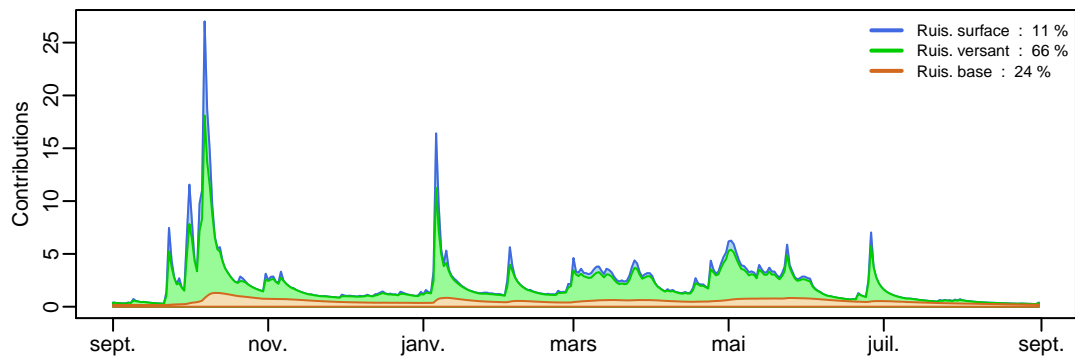
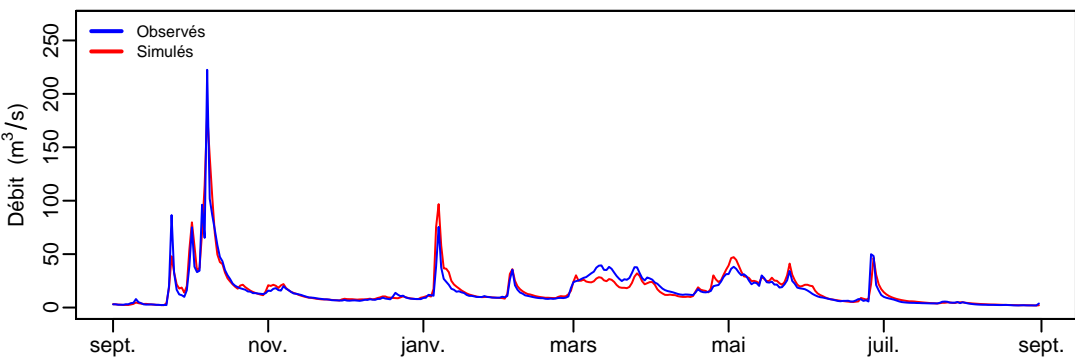
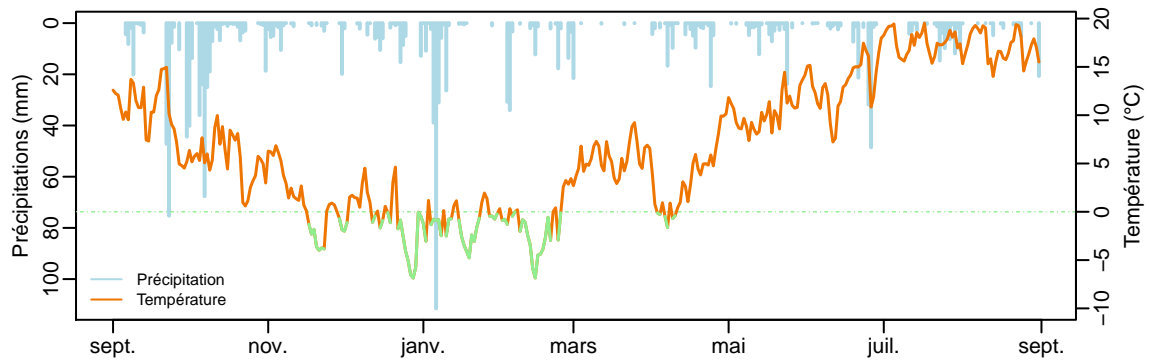


# castih (656.22 km²) – année 1992–1993

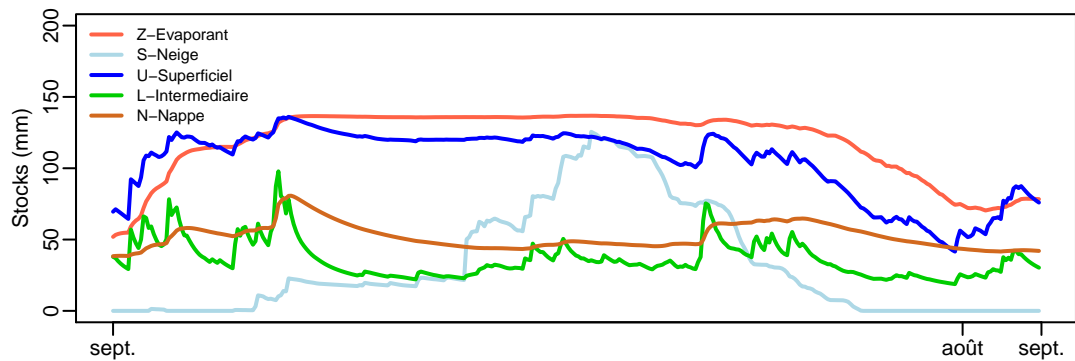
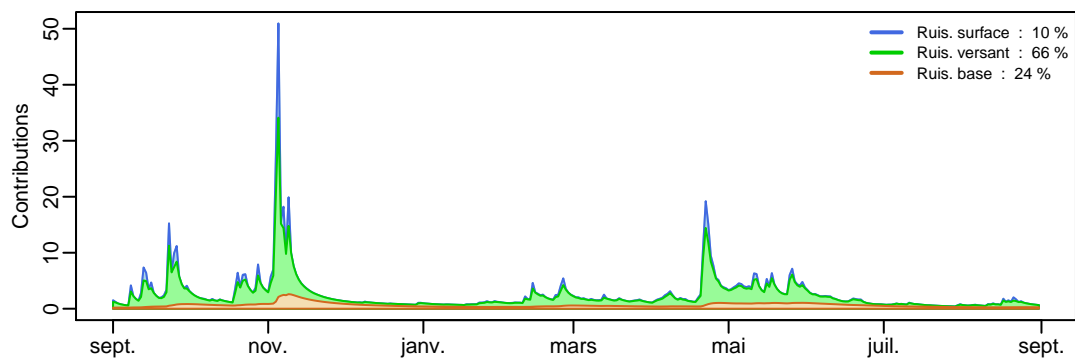
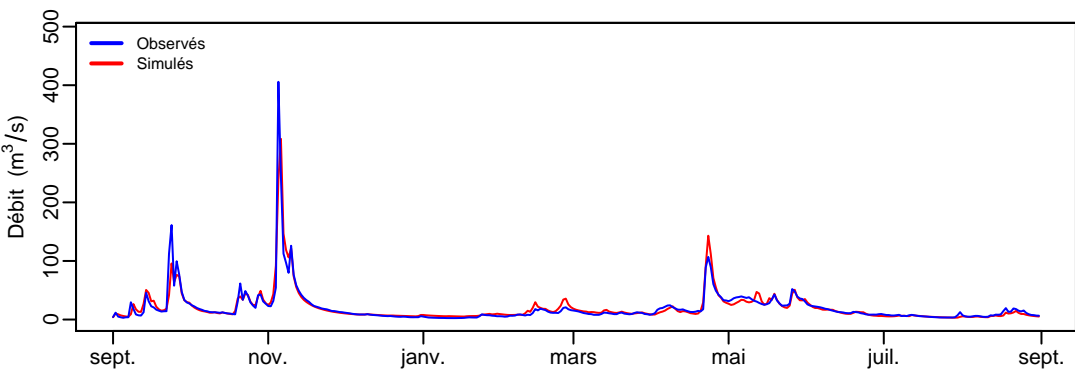
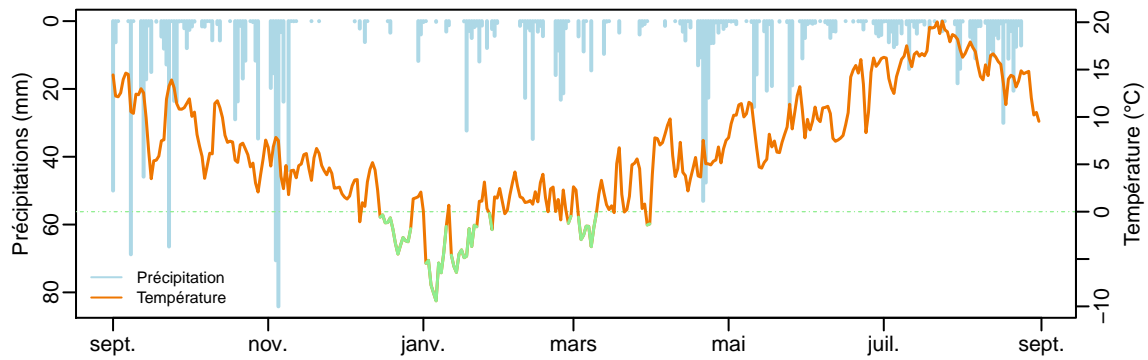




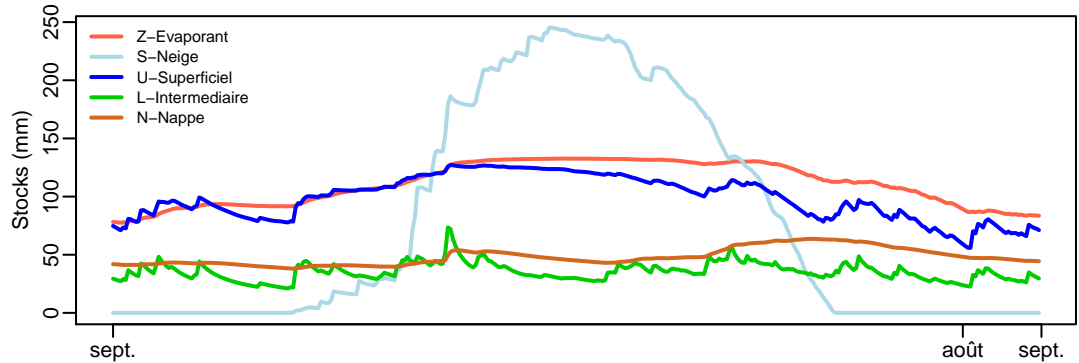
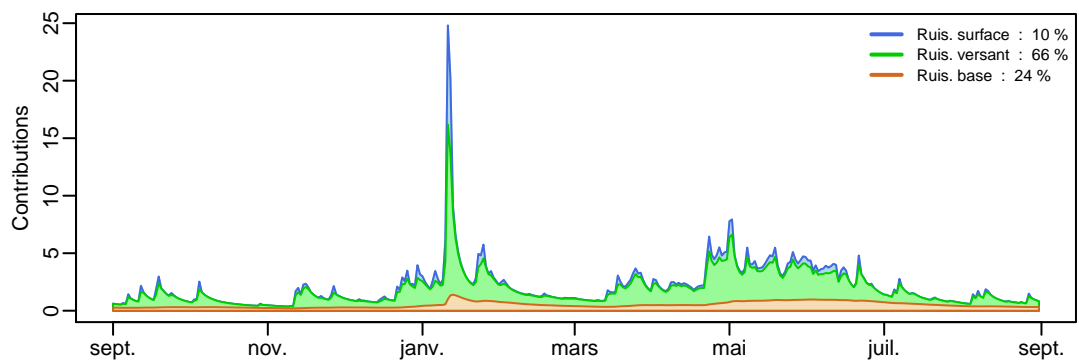
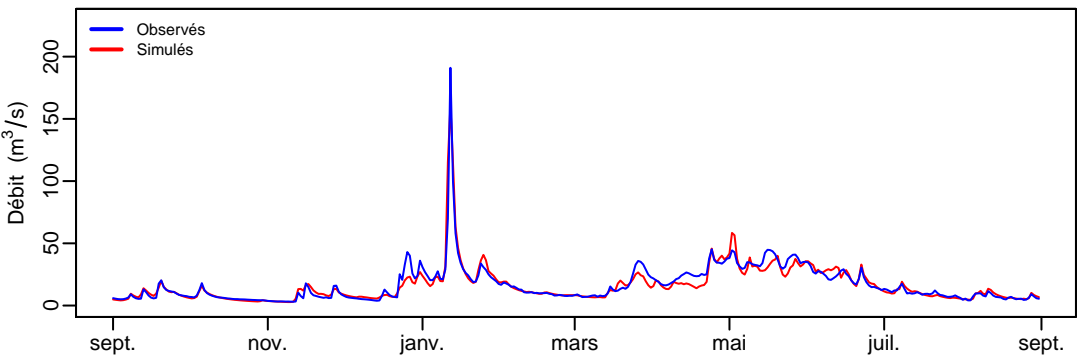
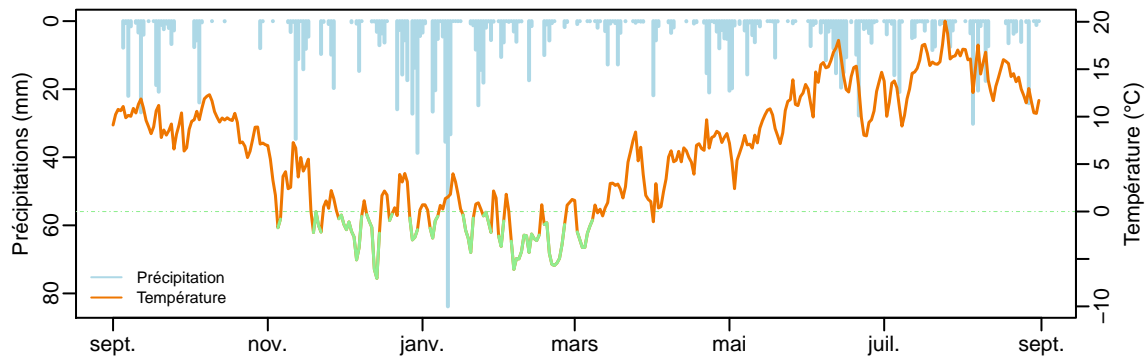
castih (656.22 km²) – année 1993–1994



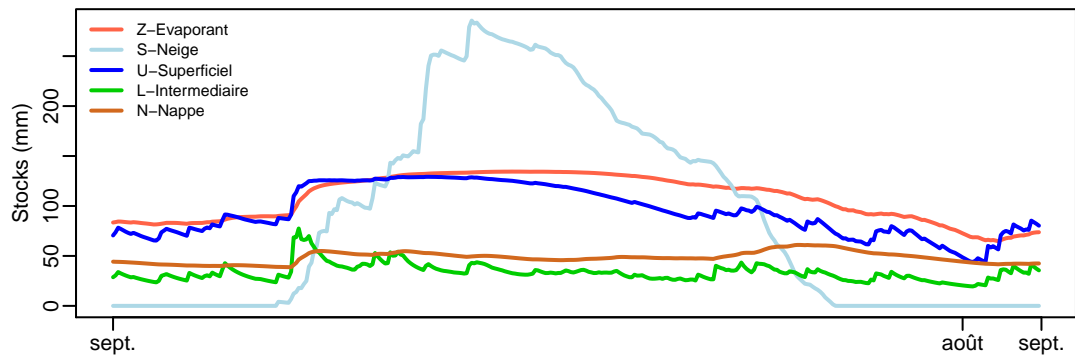
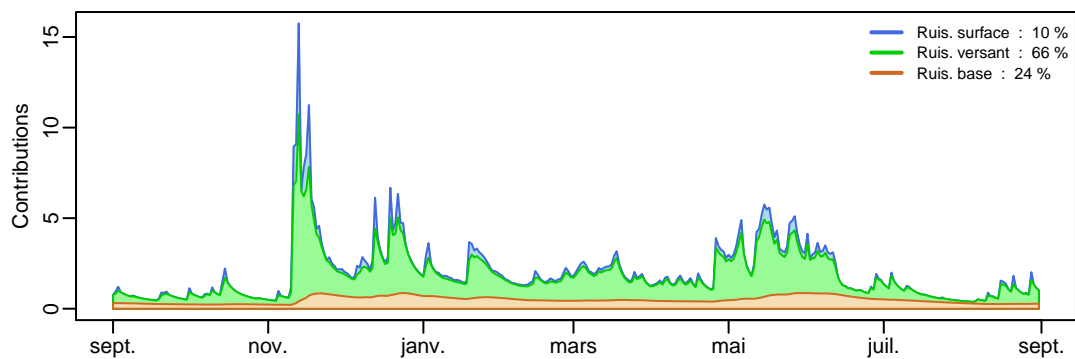
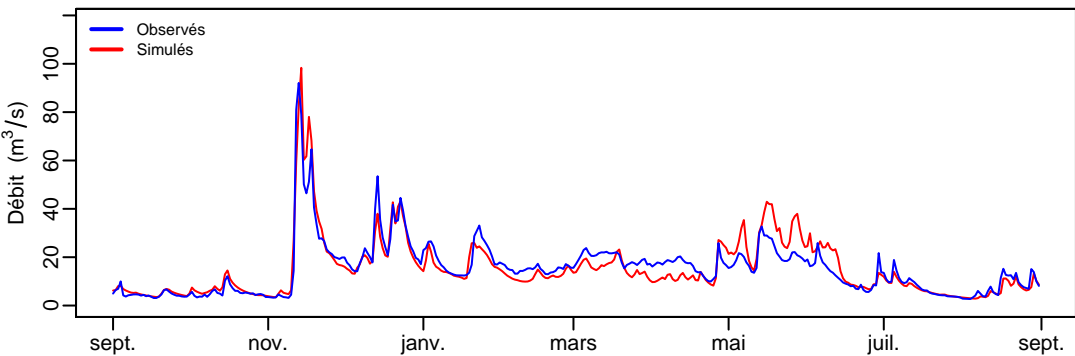
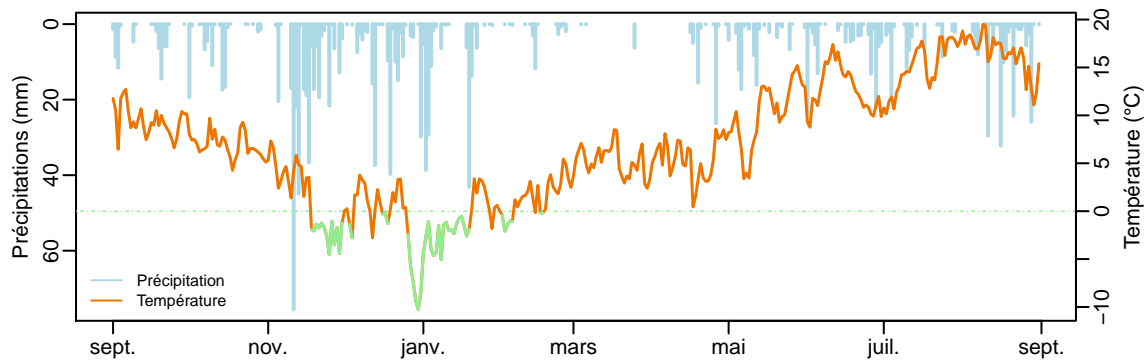
# castih (656.22 km<sup>2</sup>) – année 1994–1995



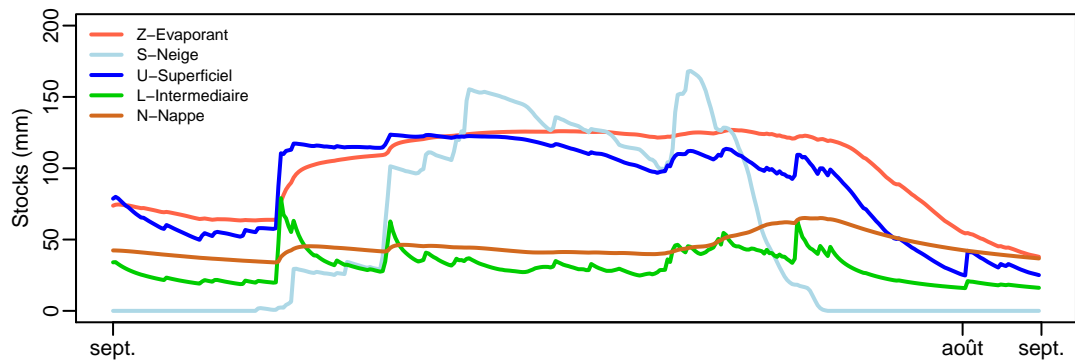
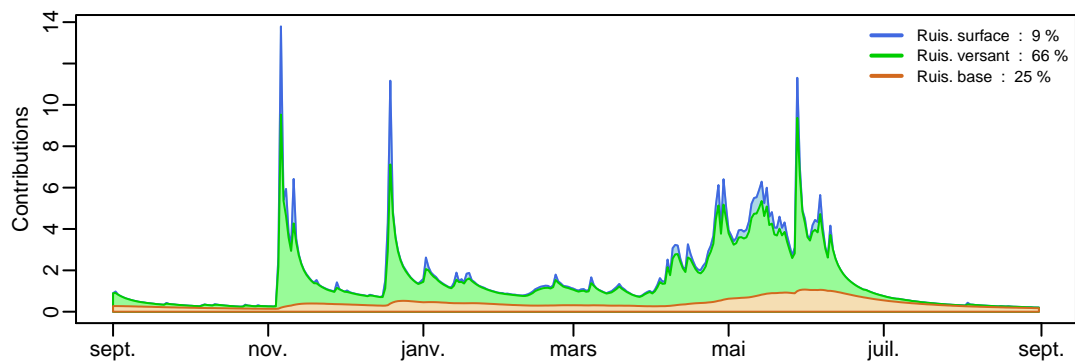
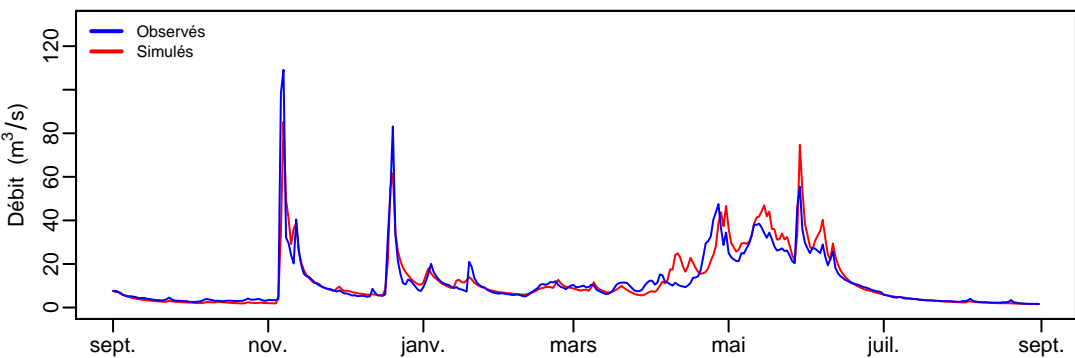
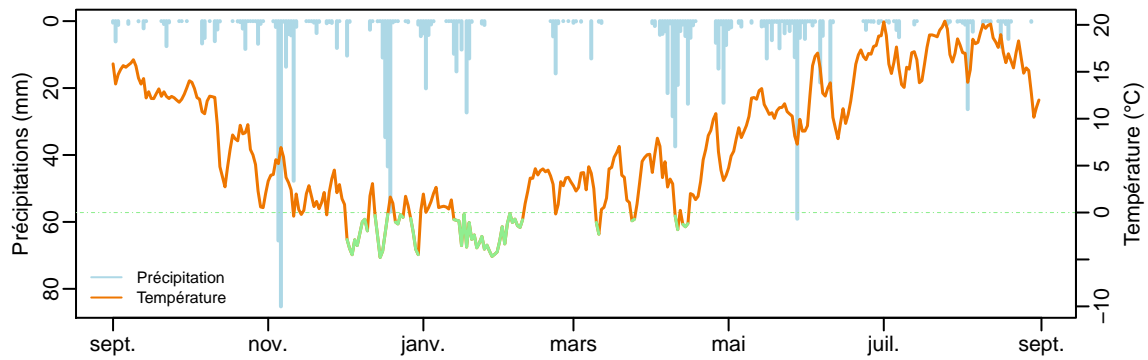
# castih (656.22 km²) – année 1995–1996



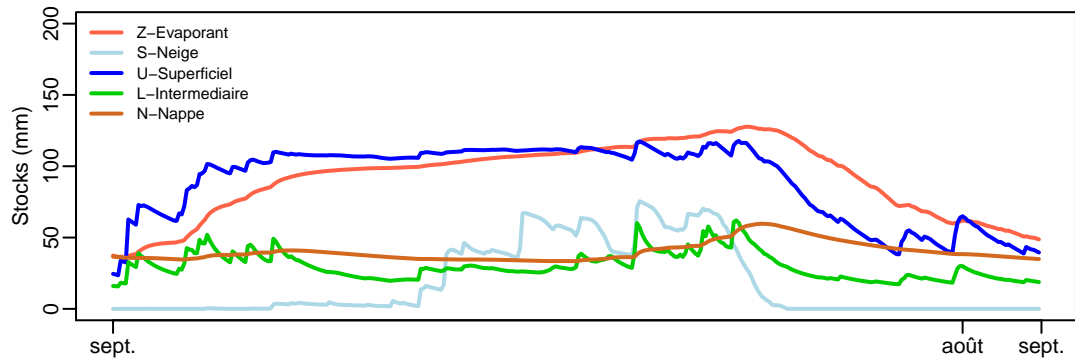
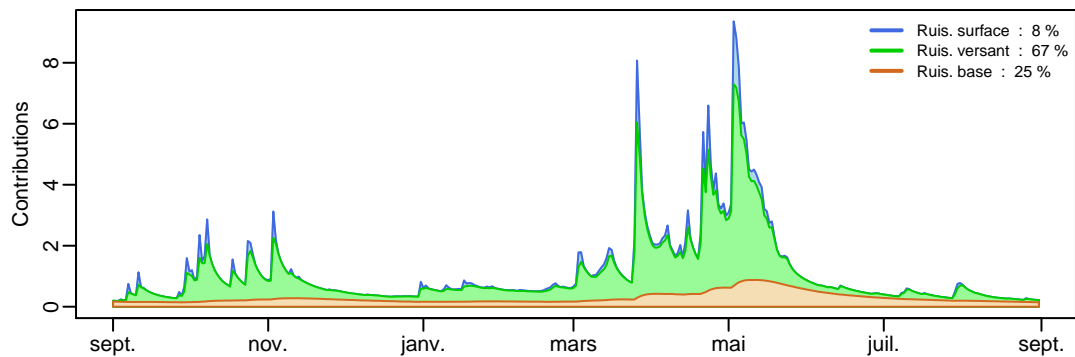
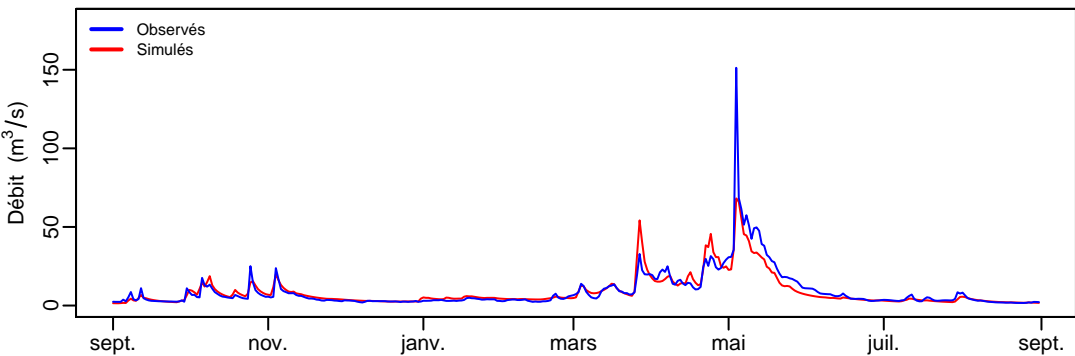
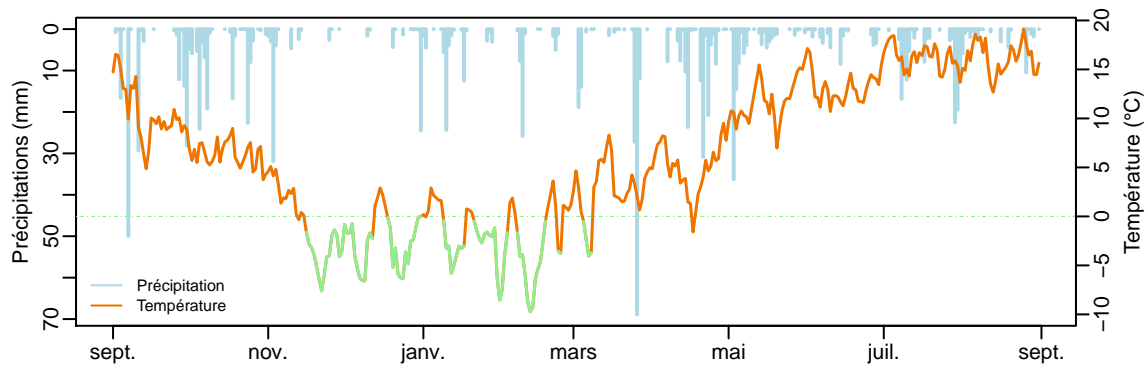
# castih (656.22 km²) – année 1996–1997



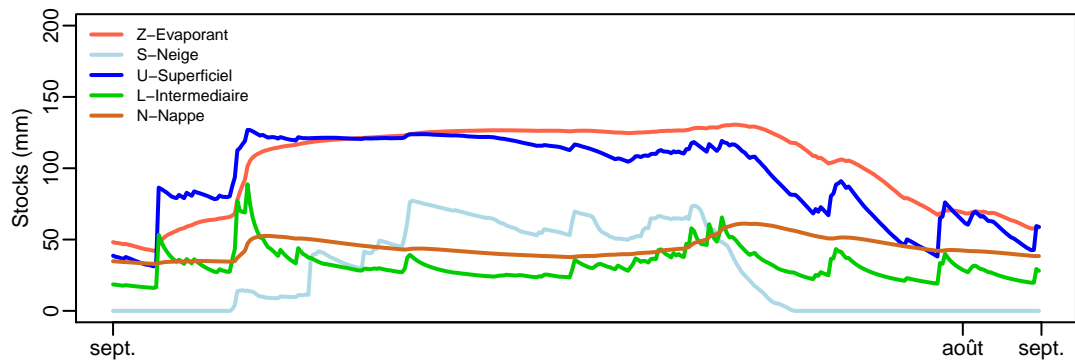
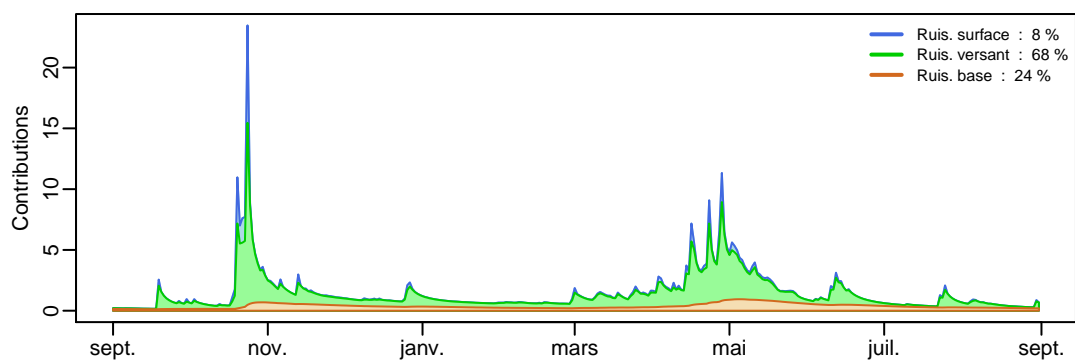
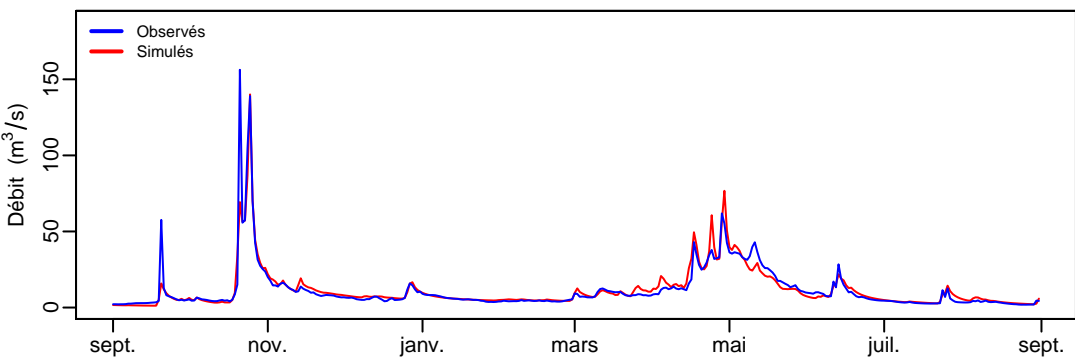
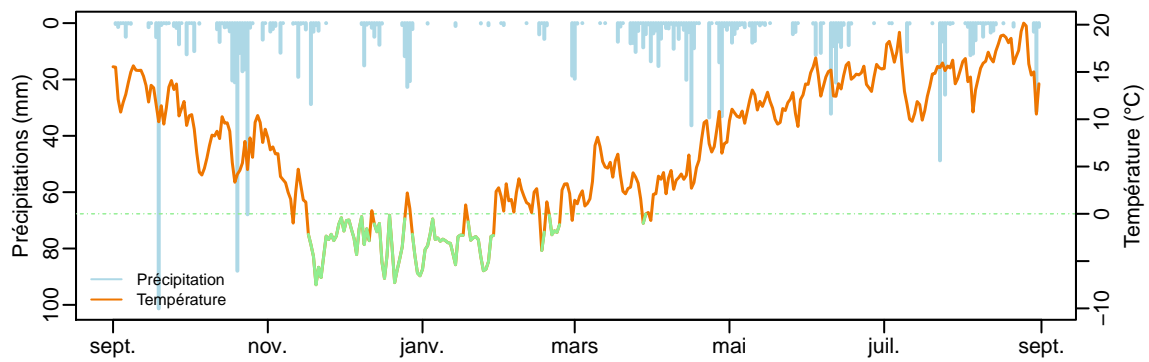
# castih (656.22 km<sup>2</sup>) – année 1997–1998



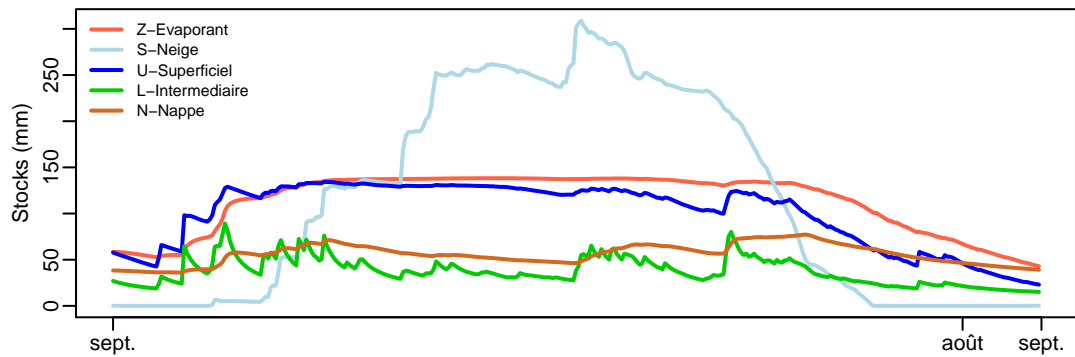
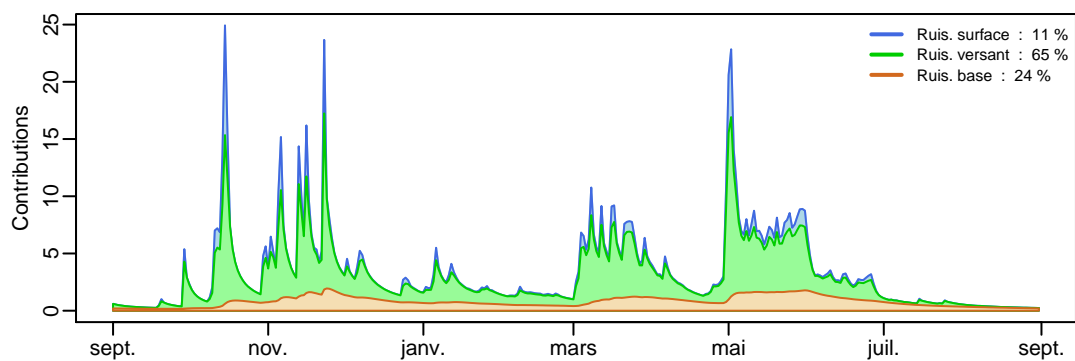
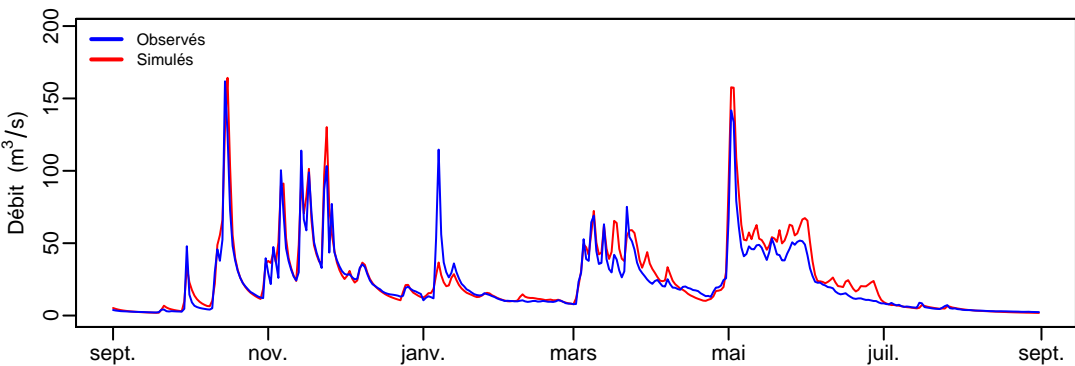
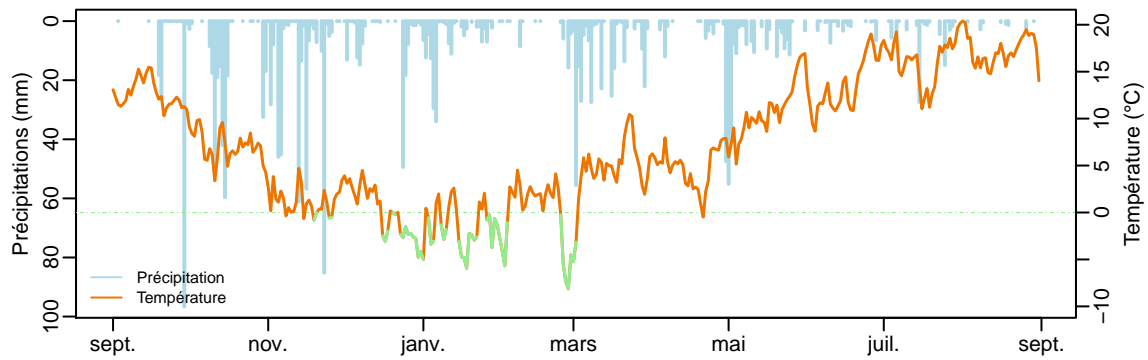
# castih (656.22 km²) – année 1998–1999



castih (656.22 km<sup>2</sup>) – année 1999–2000

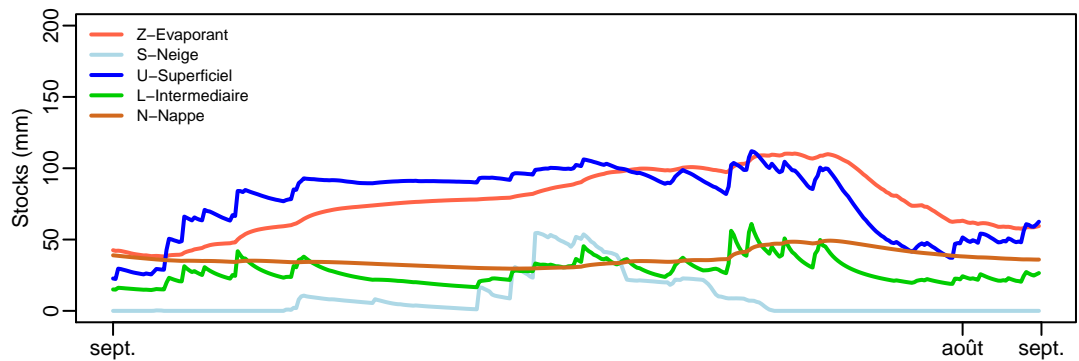
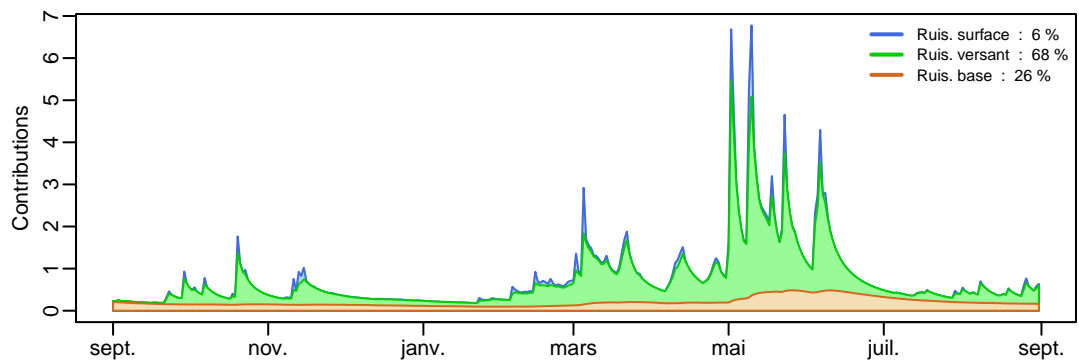
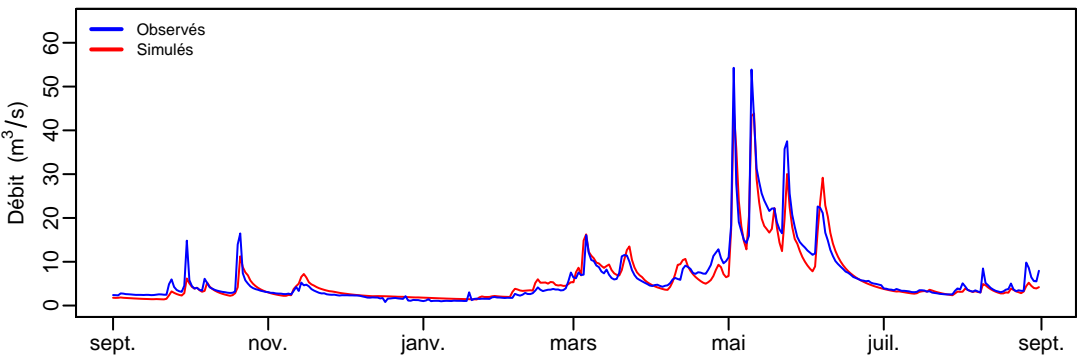
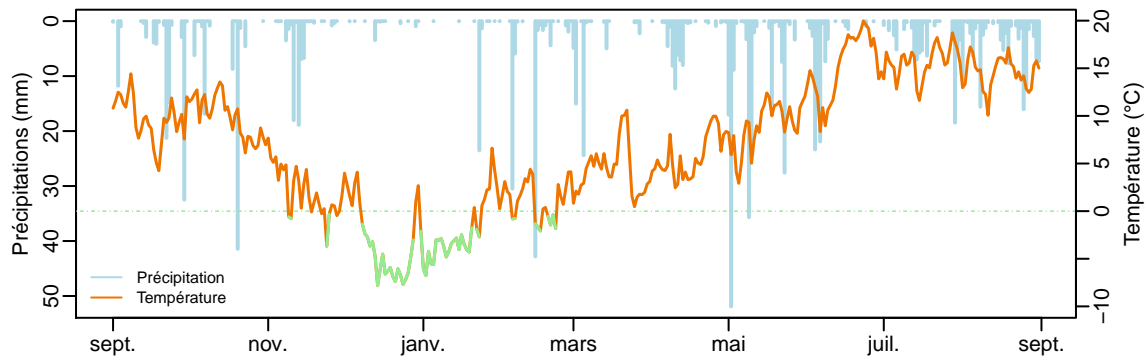


# castih (656.22 km²) – année 2000–2001

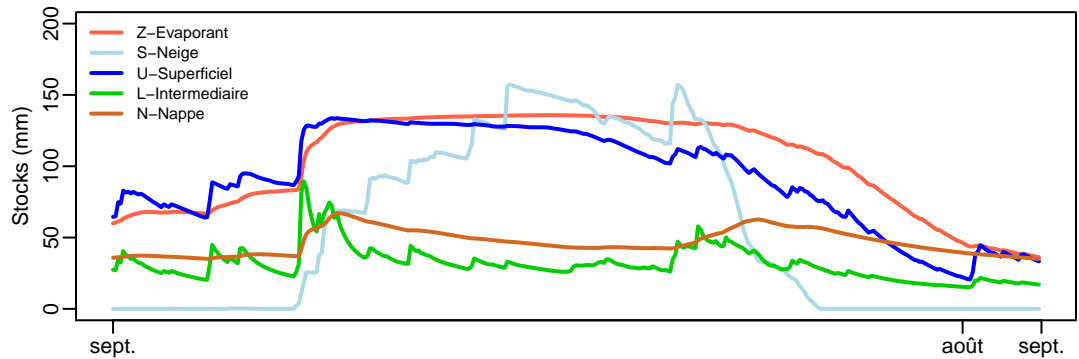
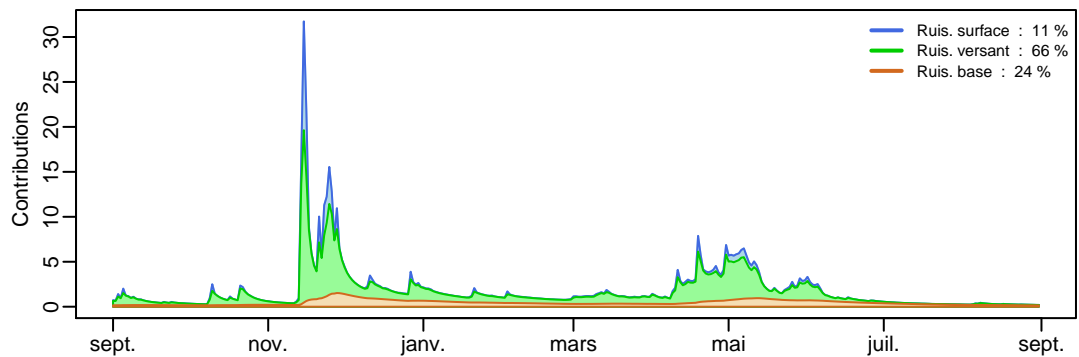
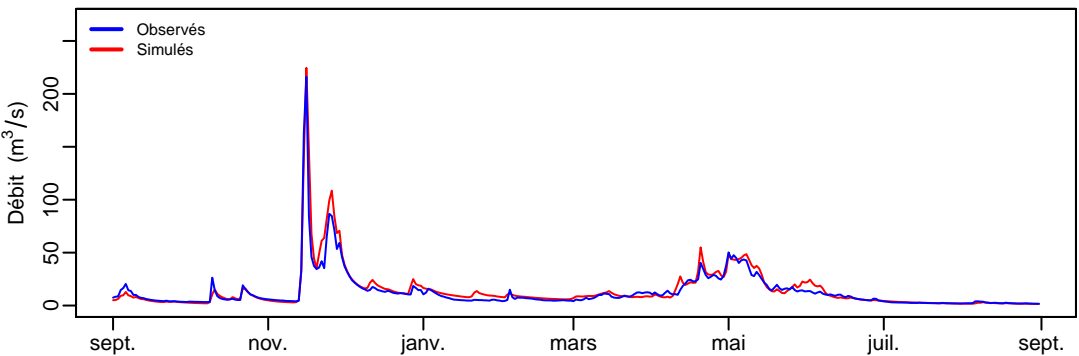
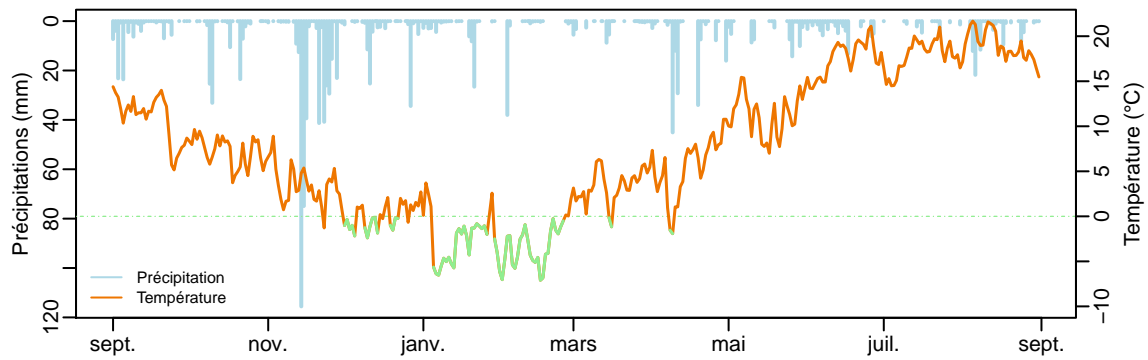




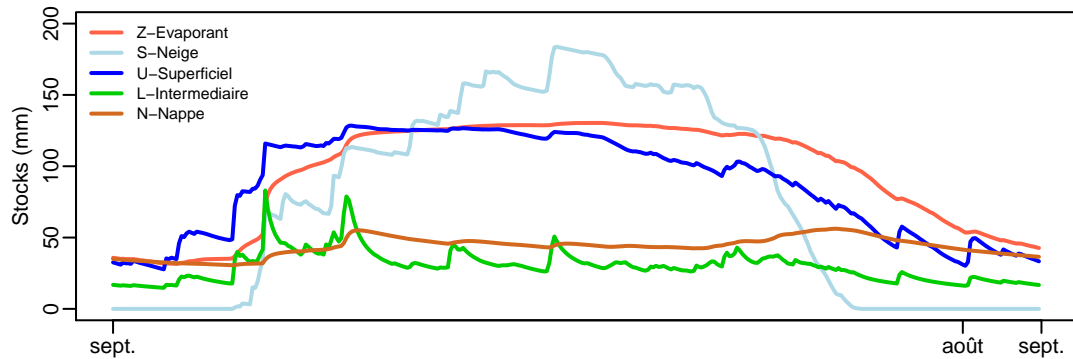
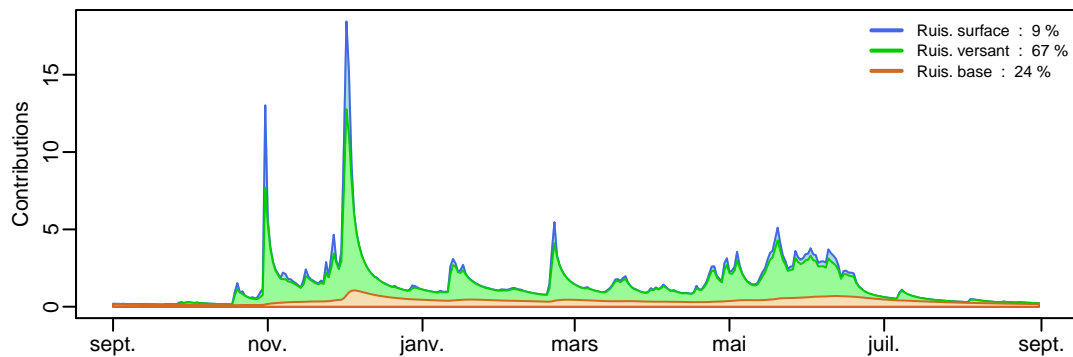
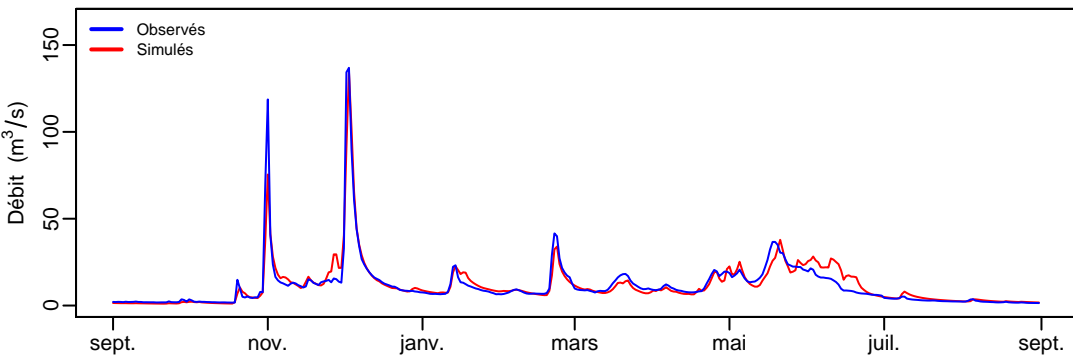
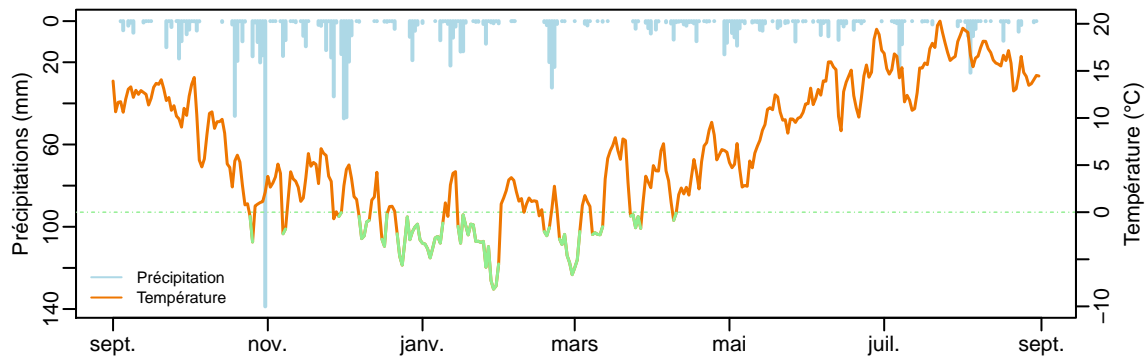
# castih (656.22 km²) – année 2001–2002



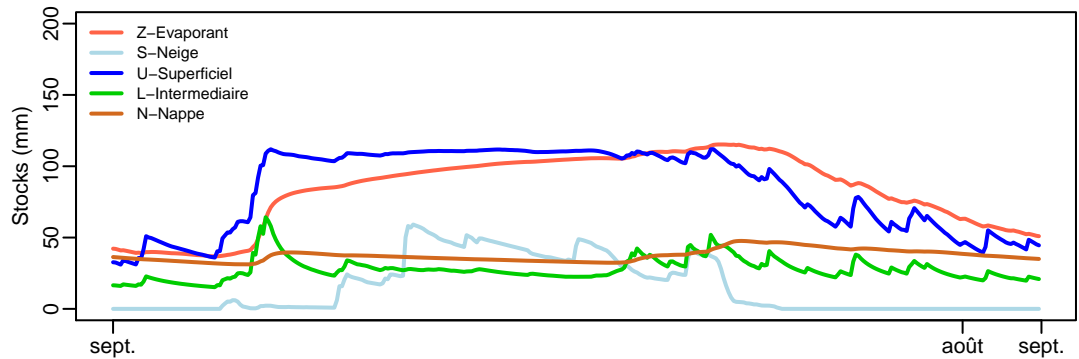
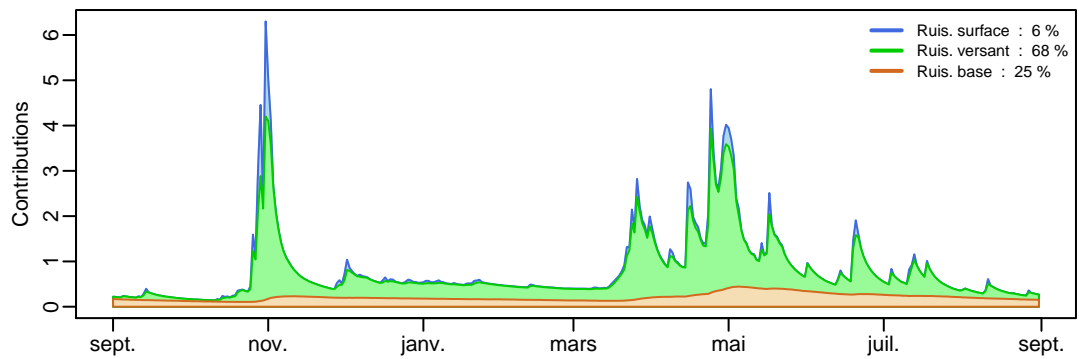
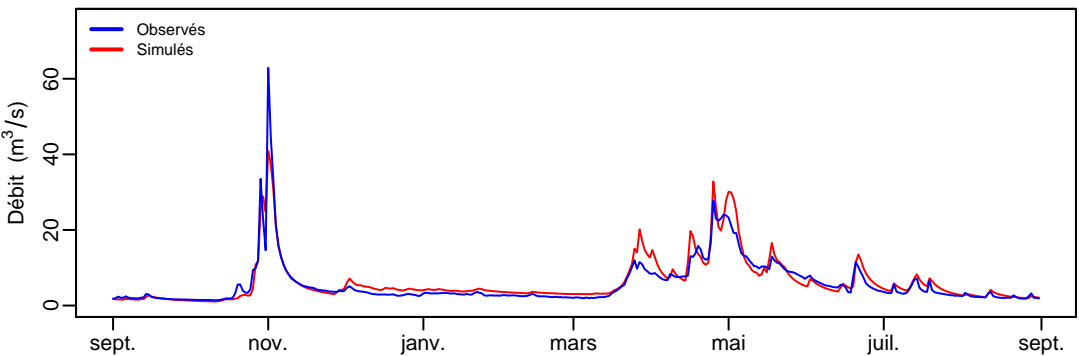
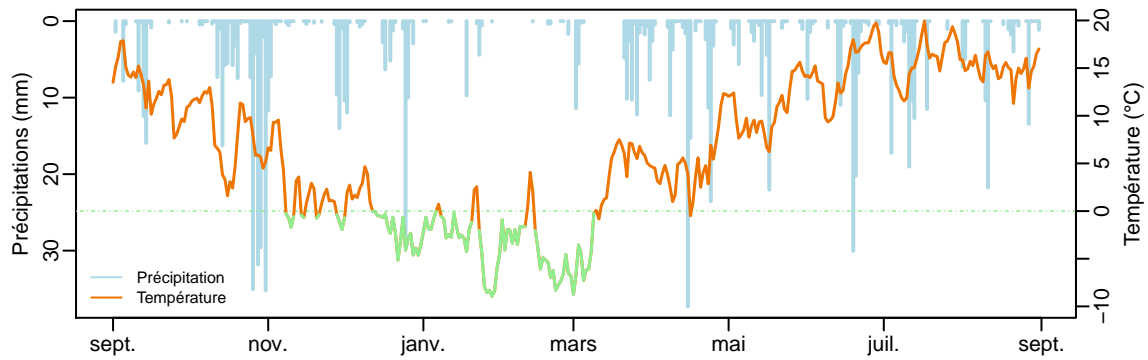
# castih (656.22 km<sup>2</sup>) – année 2002–2003



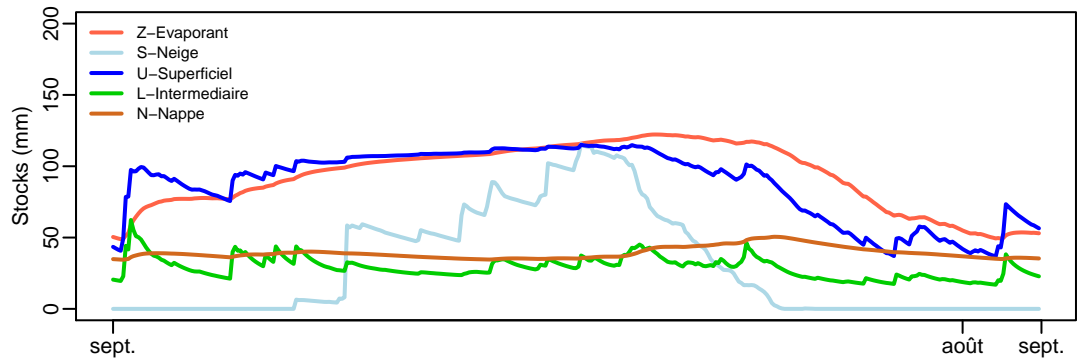
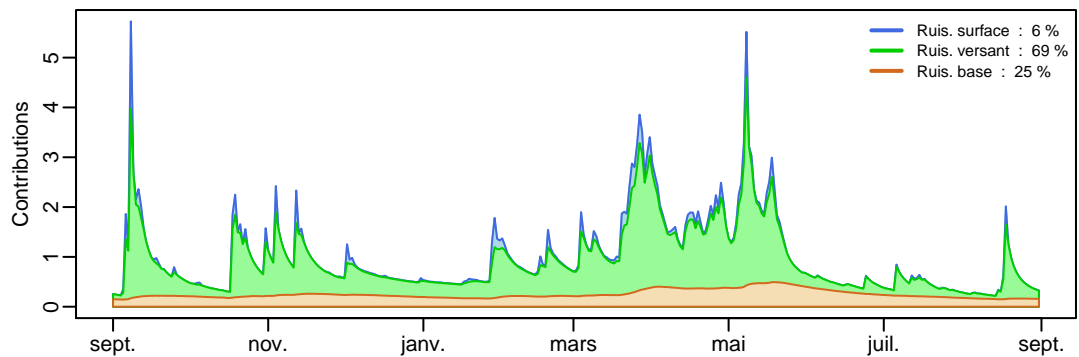
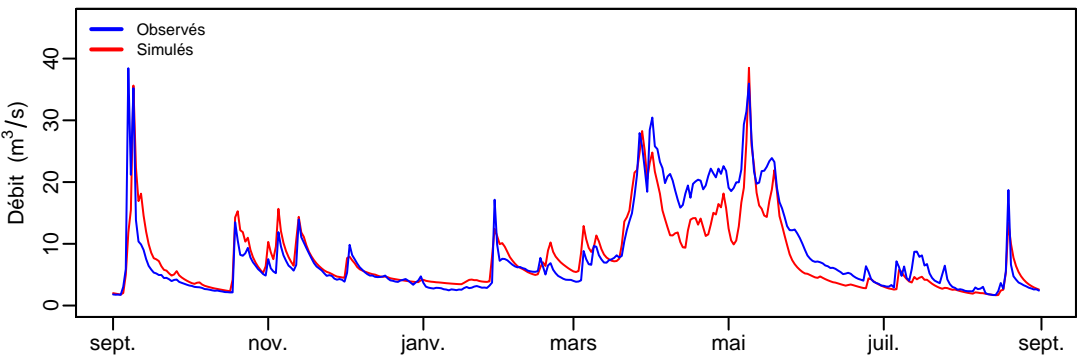
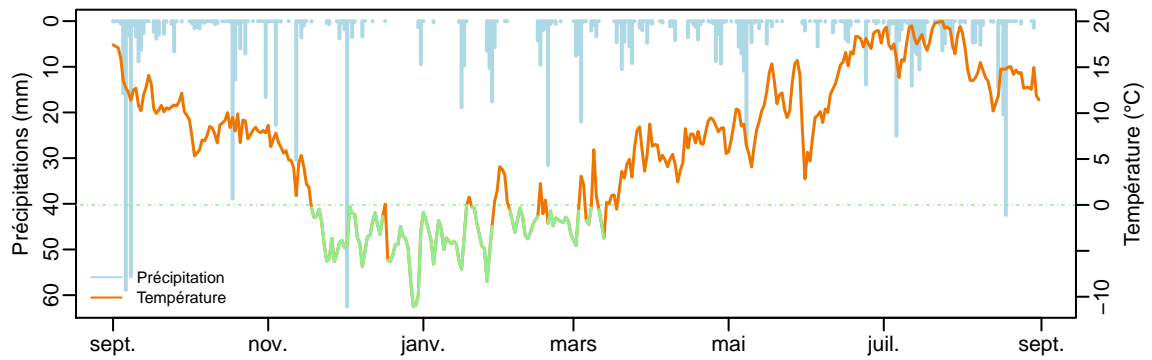
# castih (656.22 km²) – année 2003–2004



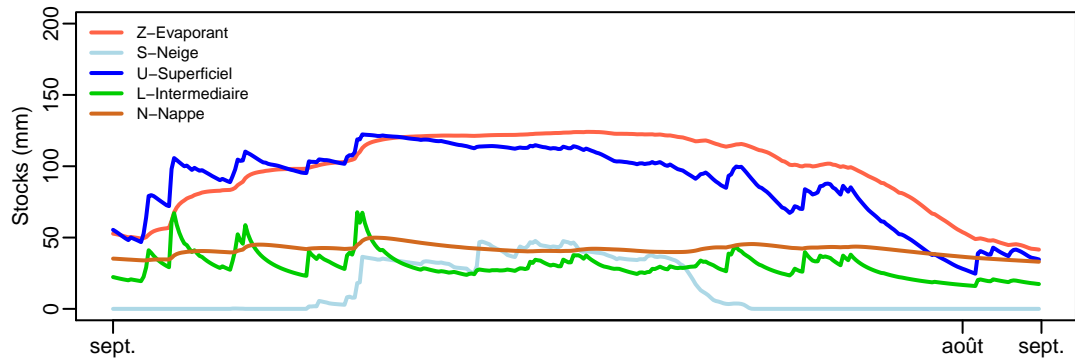
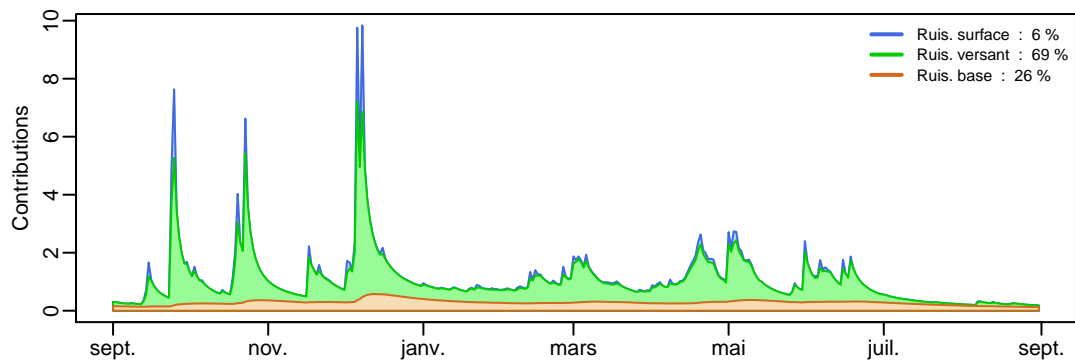
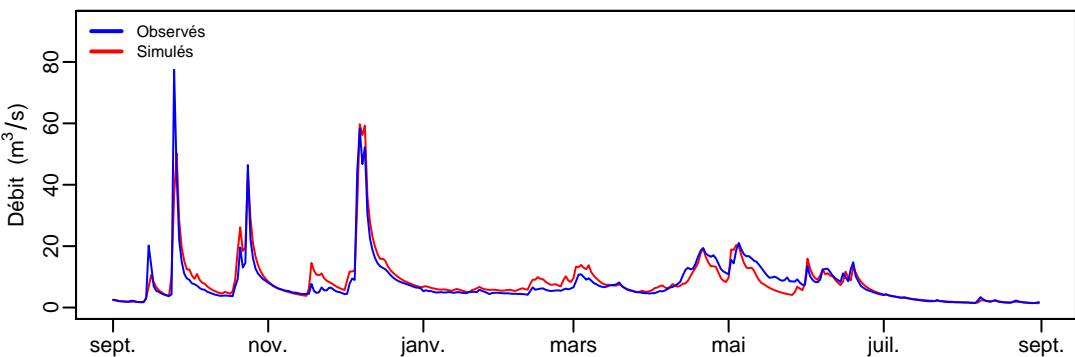
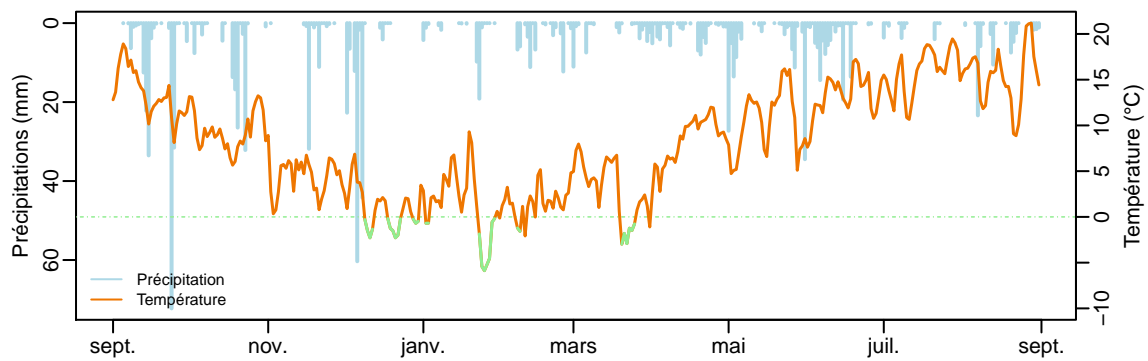
# castih (656.22 km²) – année 2004–2005



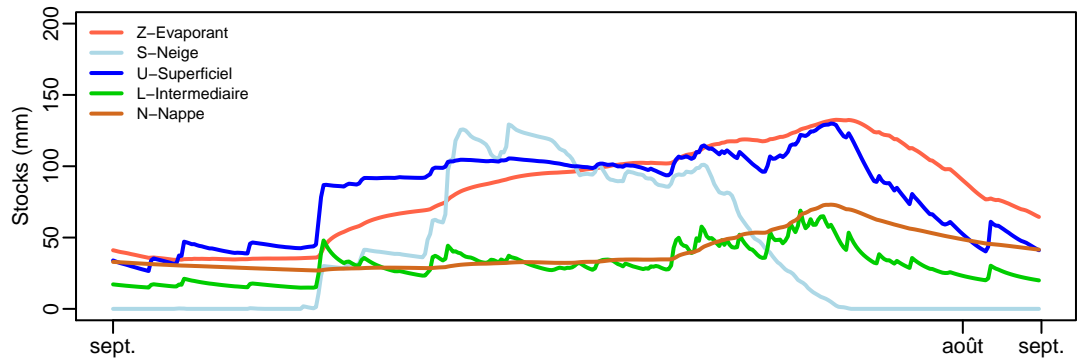
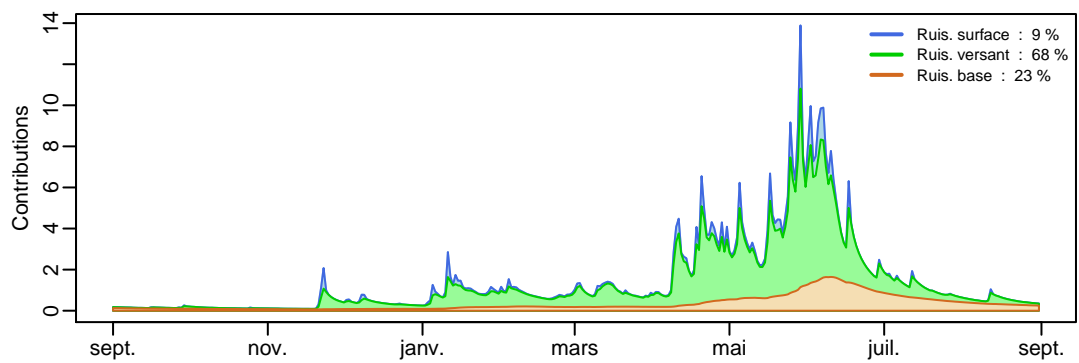
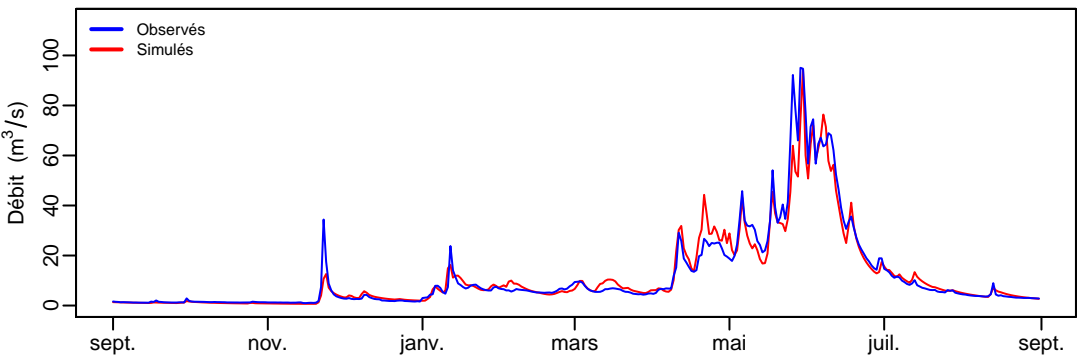
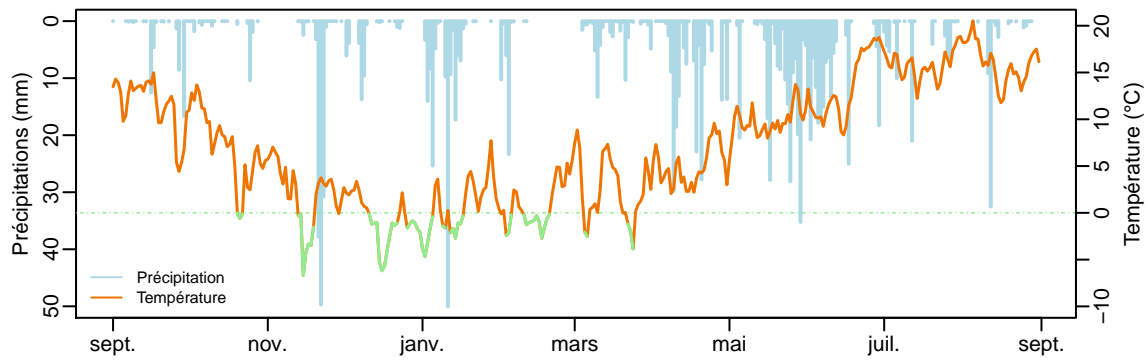
# castih (656.22 km²) – année 2005–2006



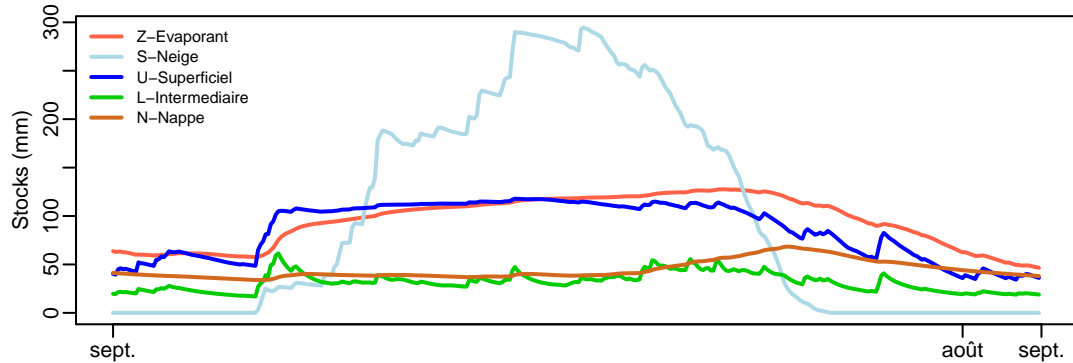
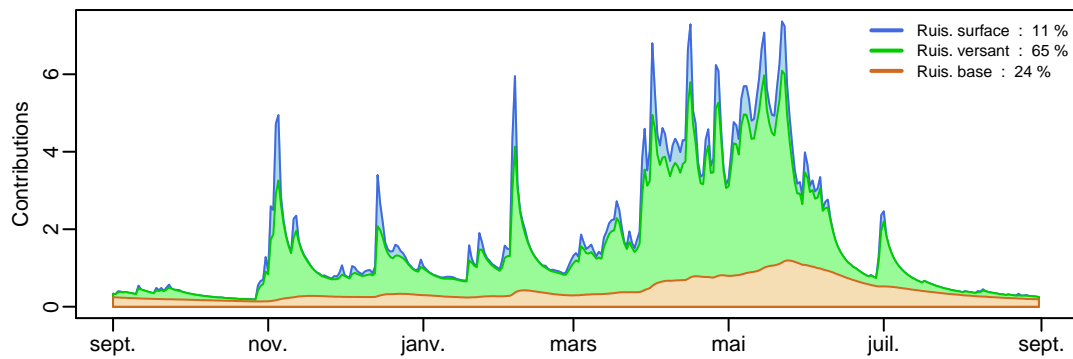
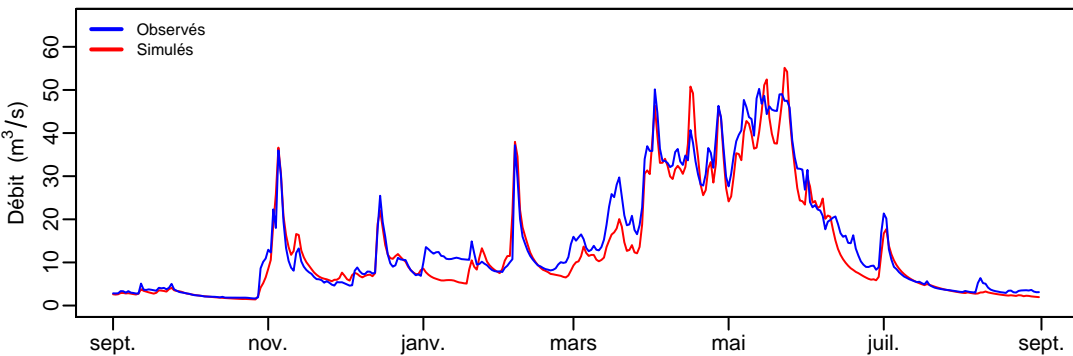
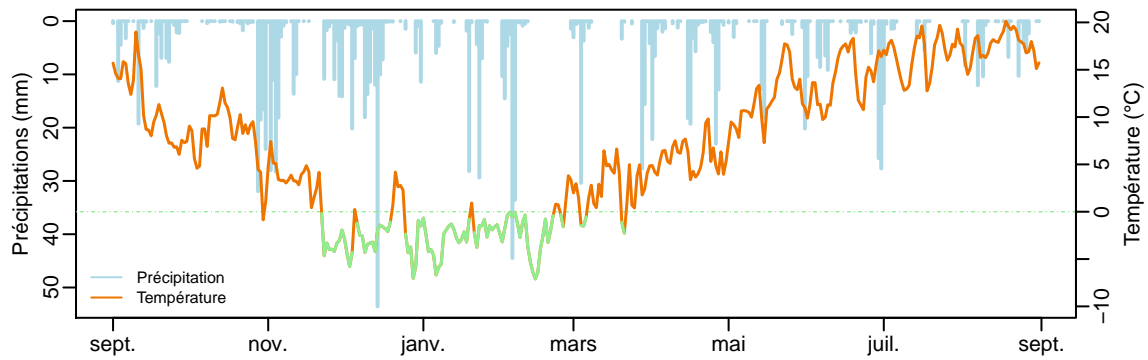
# castih (656.22 km²) – année 2006–2007



# castih (656.22 km²) – année 2007–2008

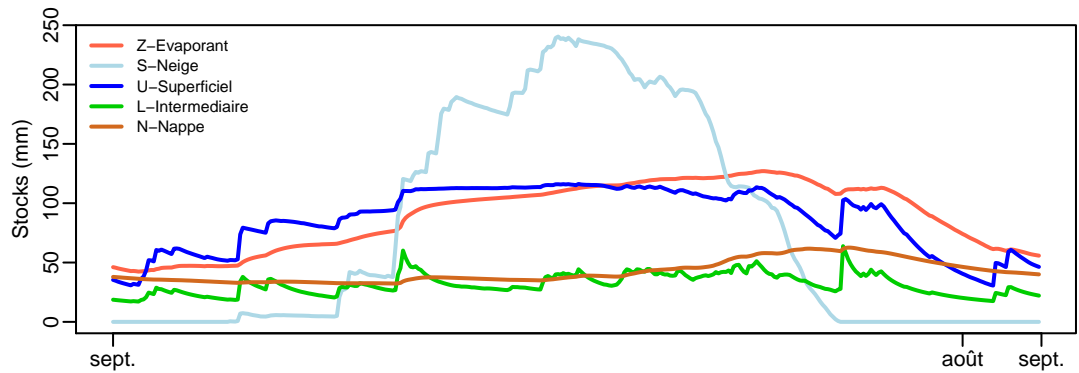
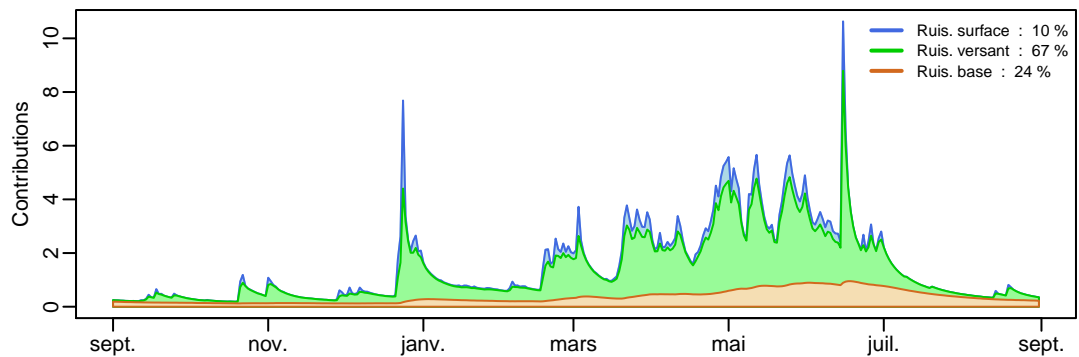
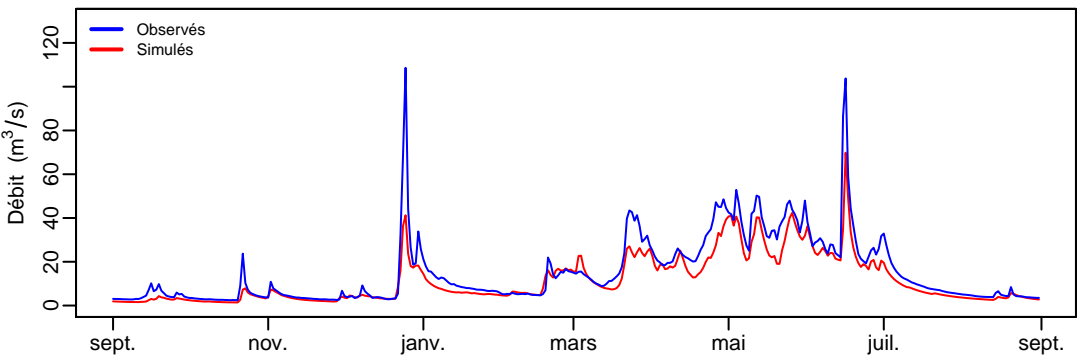
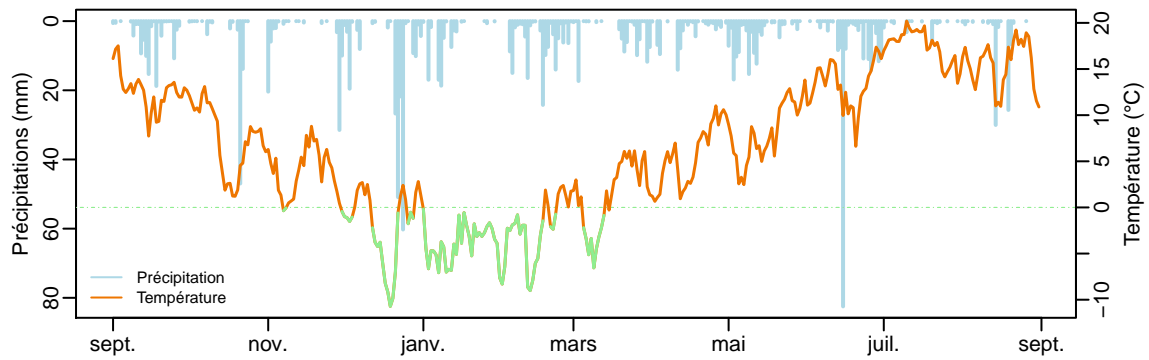


# castih (656.22 km²) – année 2008–2009

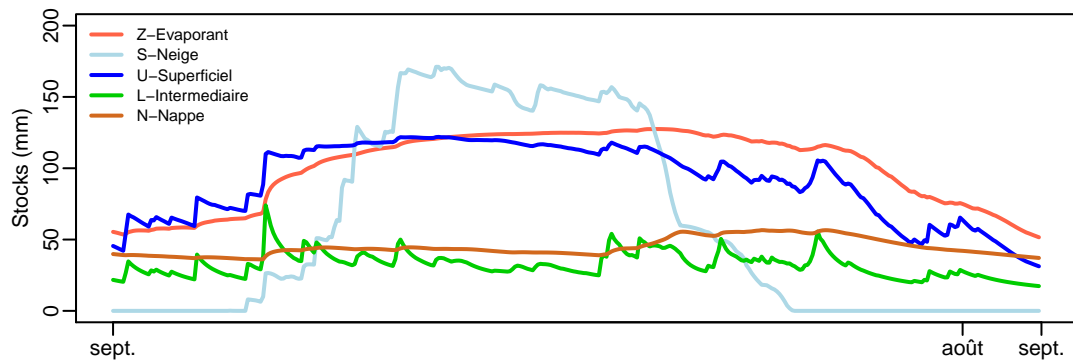
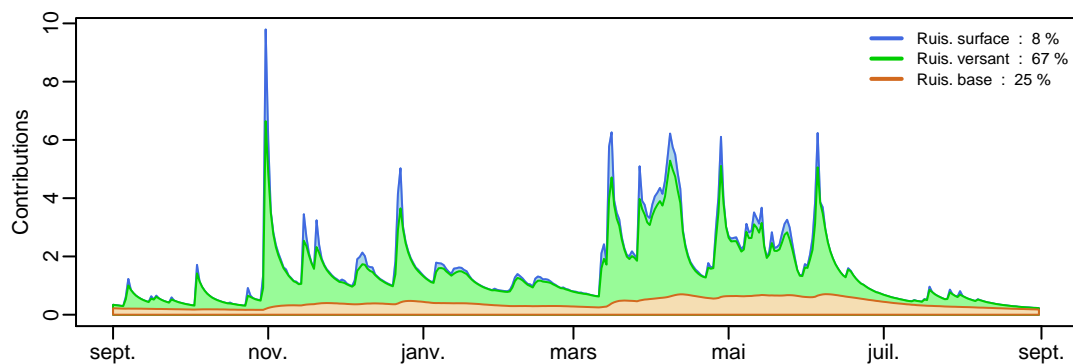
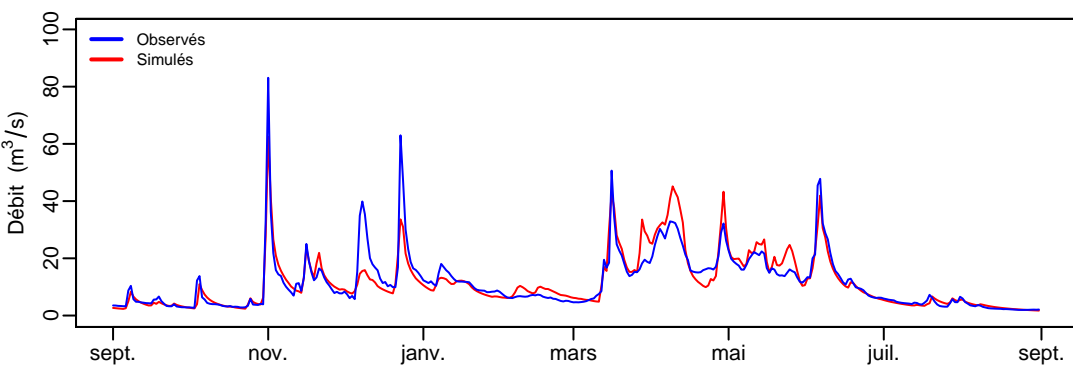
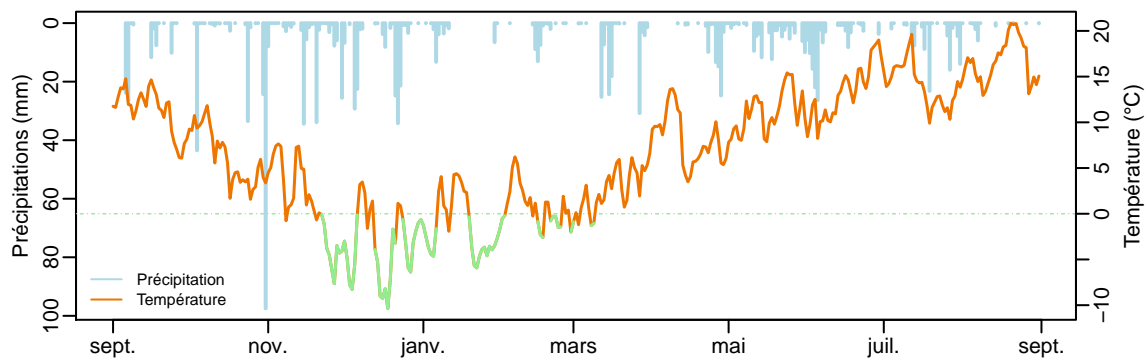




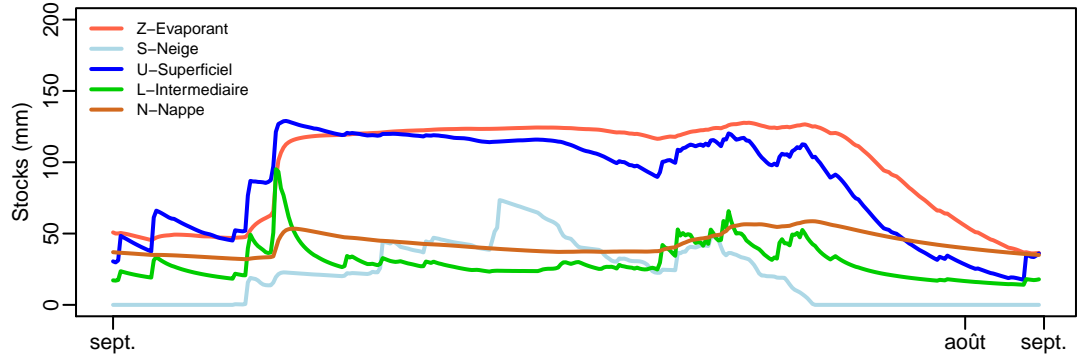
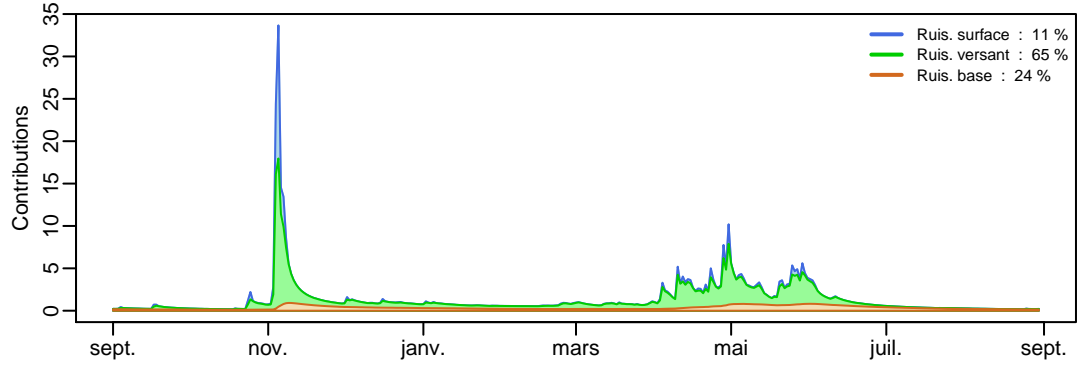
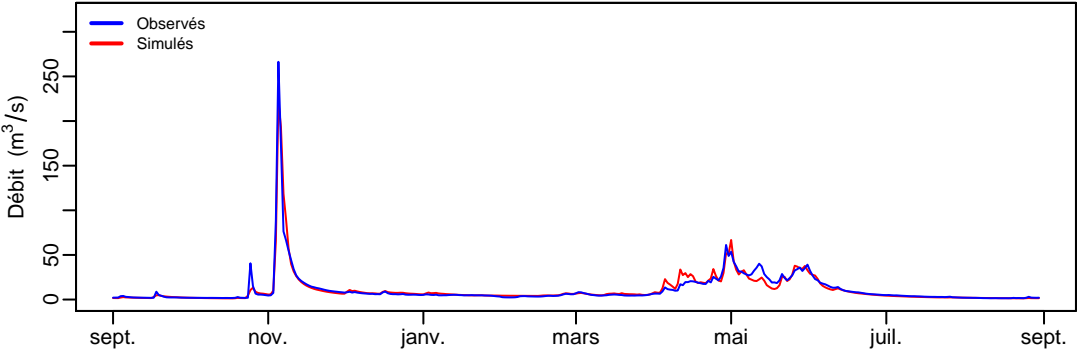
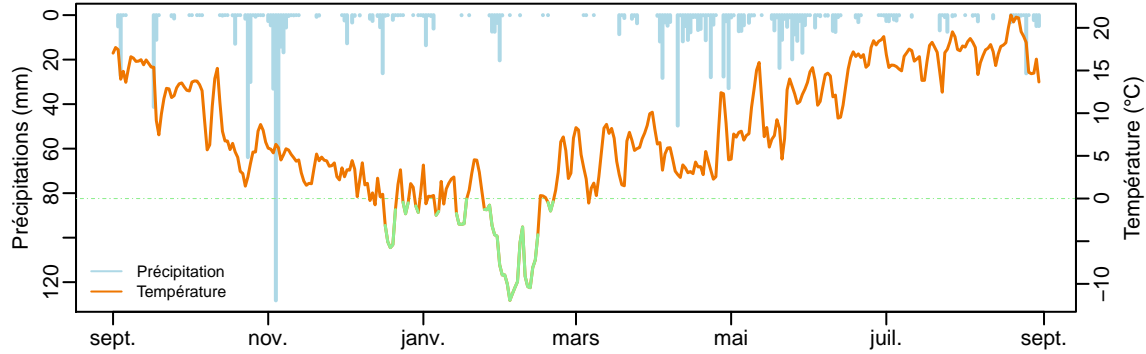
# castih (656.22 km²) – année 2009–2010



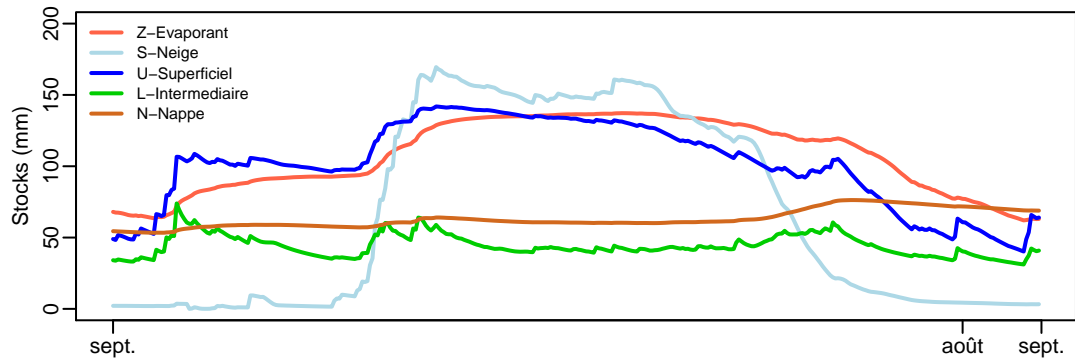
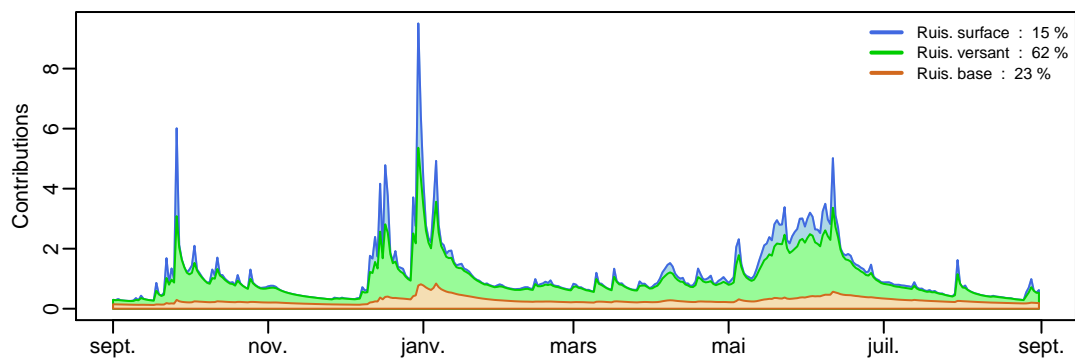
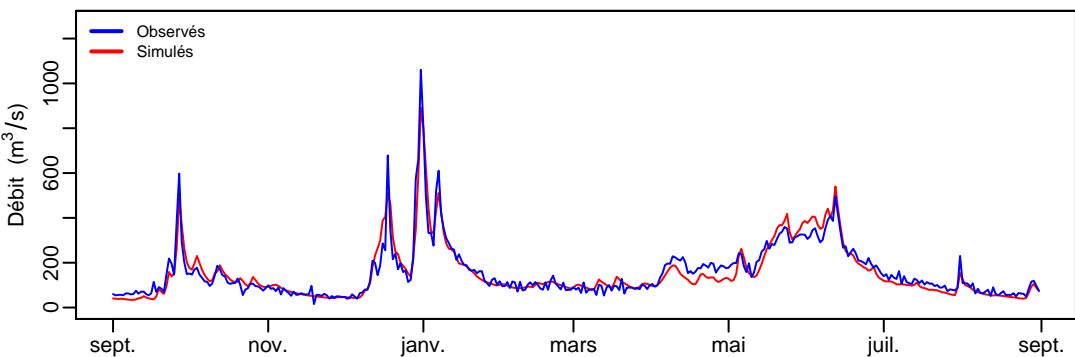
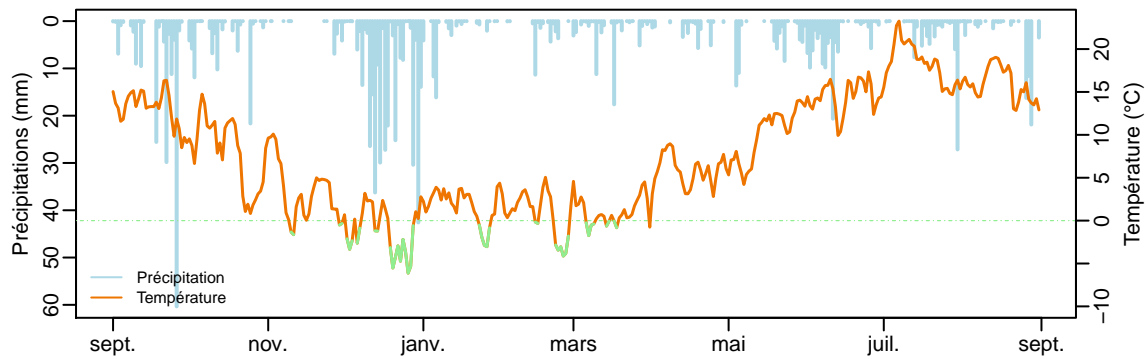
# castih (656.22 km<sup>2</sup>) – année 2010–2011



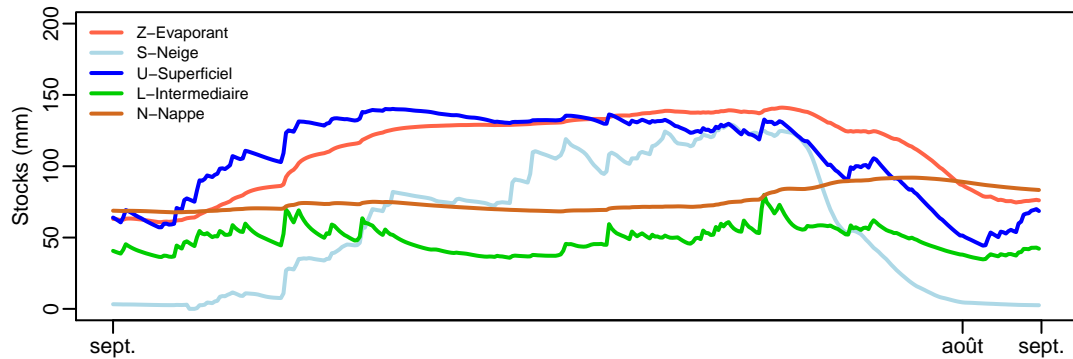
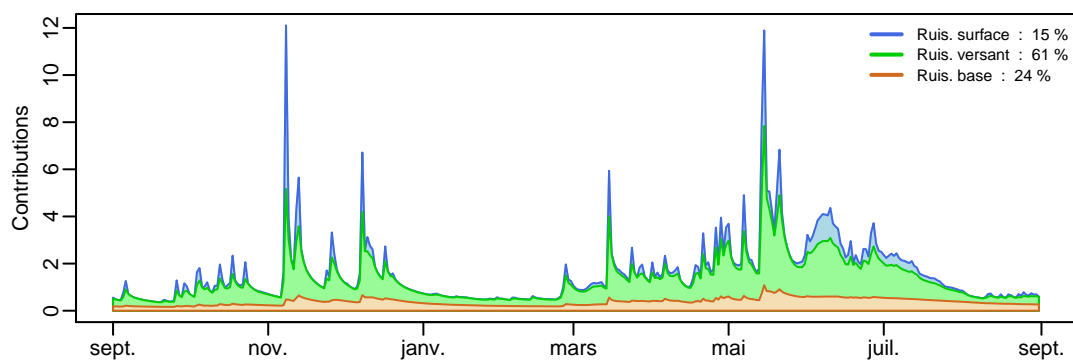
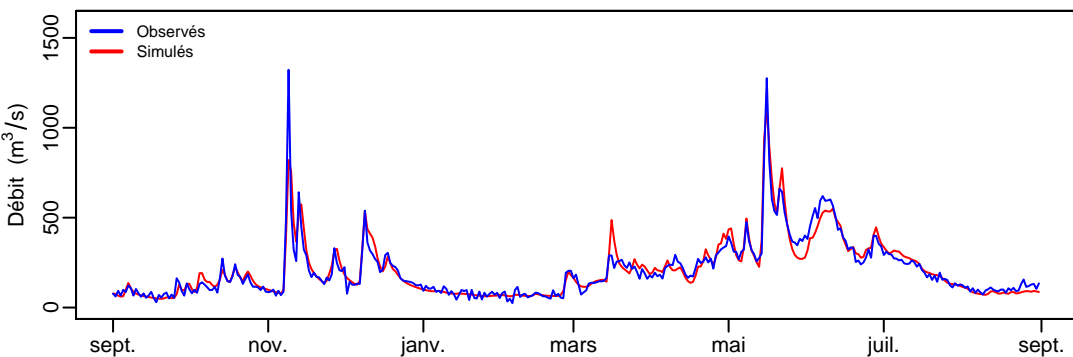
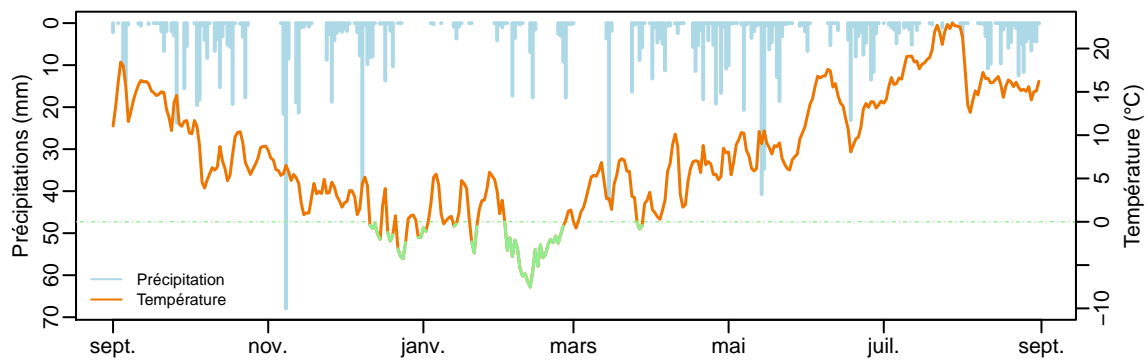
castih (656.22 km<sup>2</sup>) – année 2011–2012



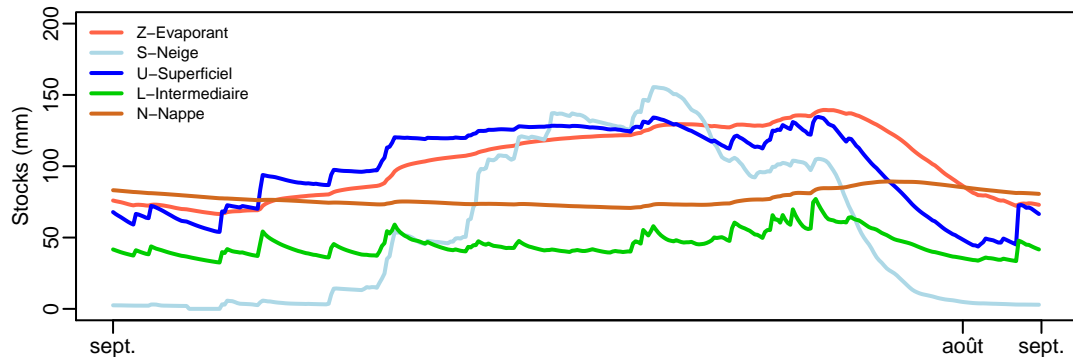
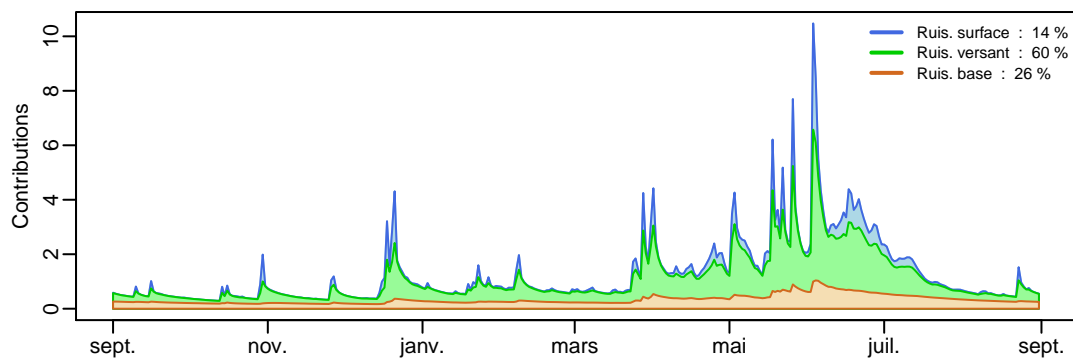
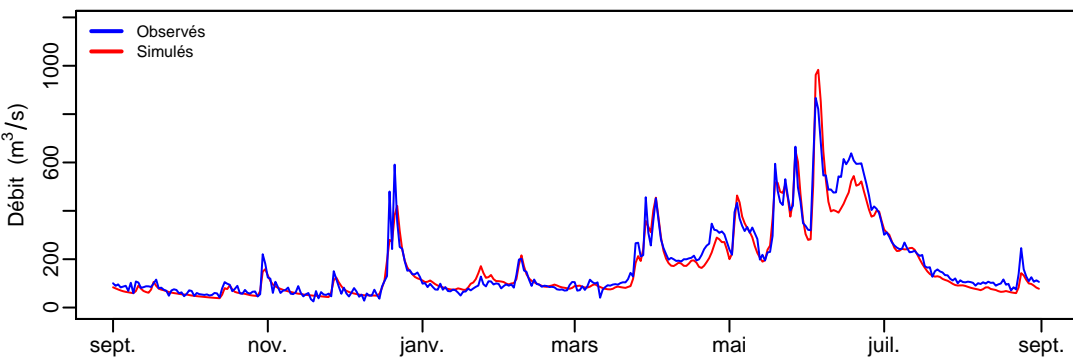
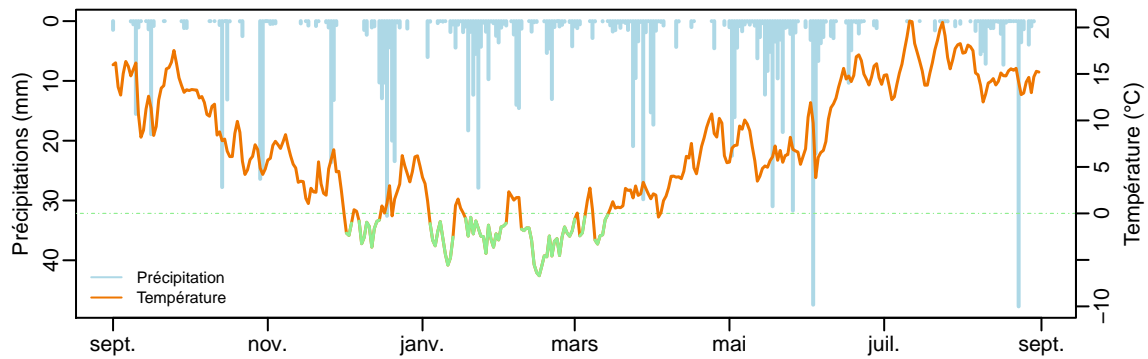
# jouquh (11364.0093 km²) – année 1981–1982



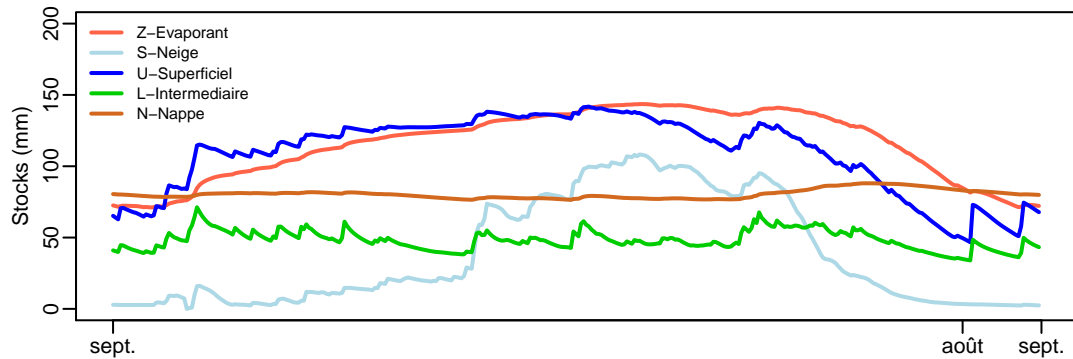
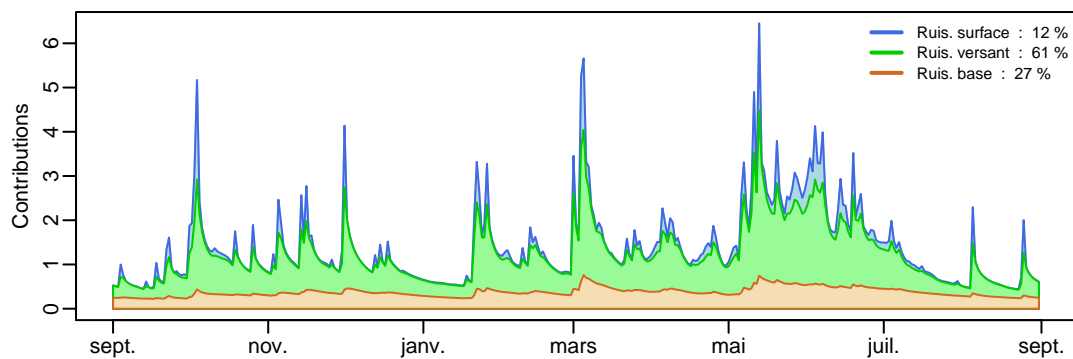
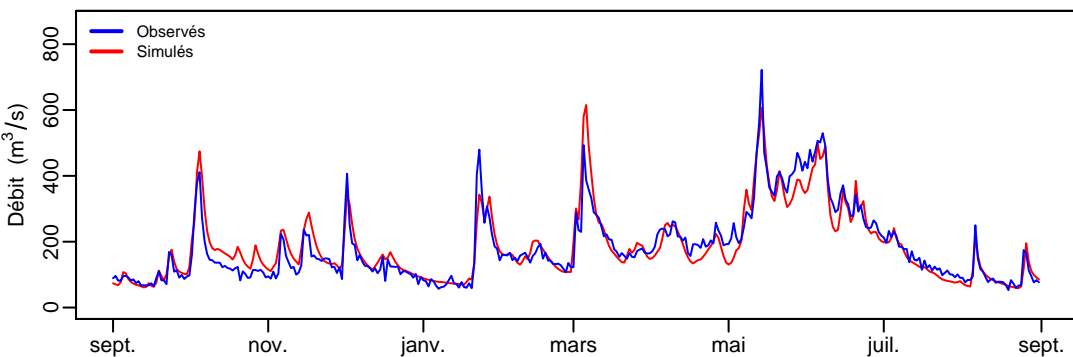
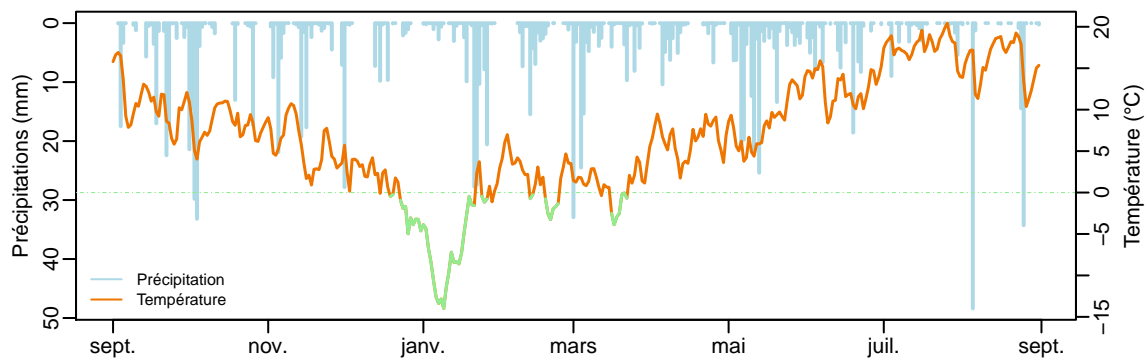
# jouquh (11364.0093 km<sup>2</sup>) – année 1982–1983



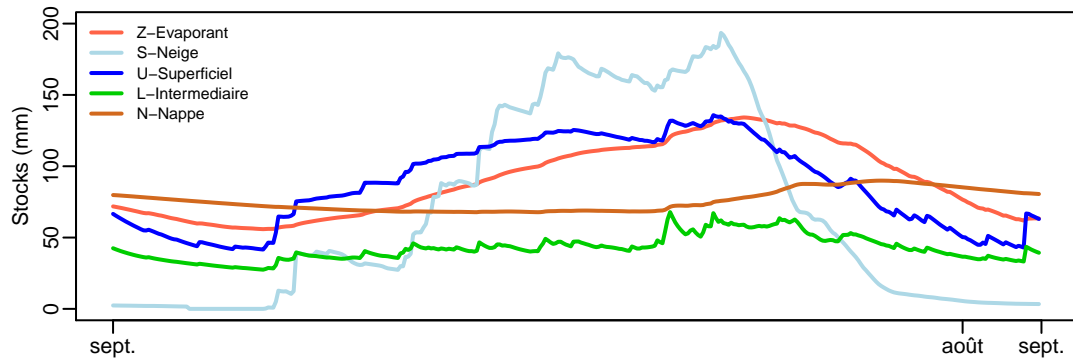
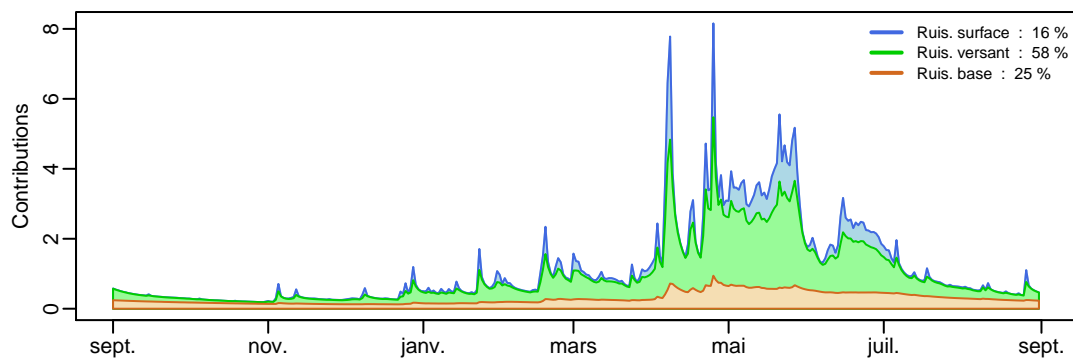
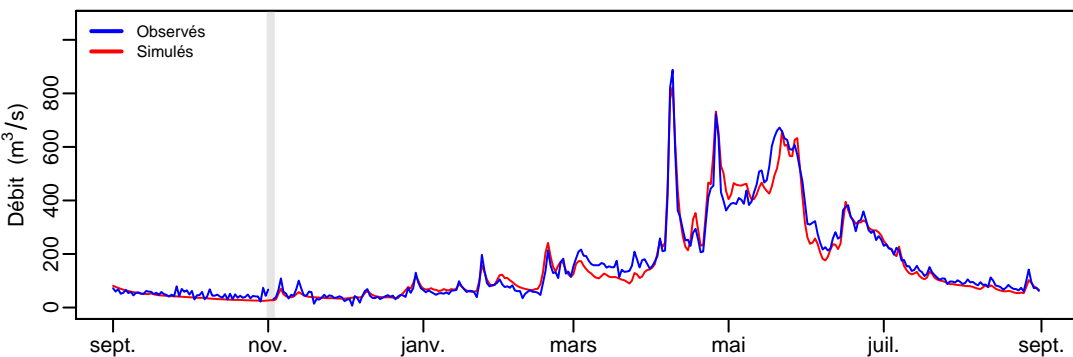
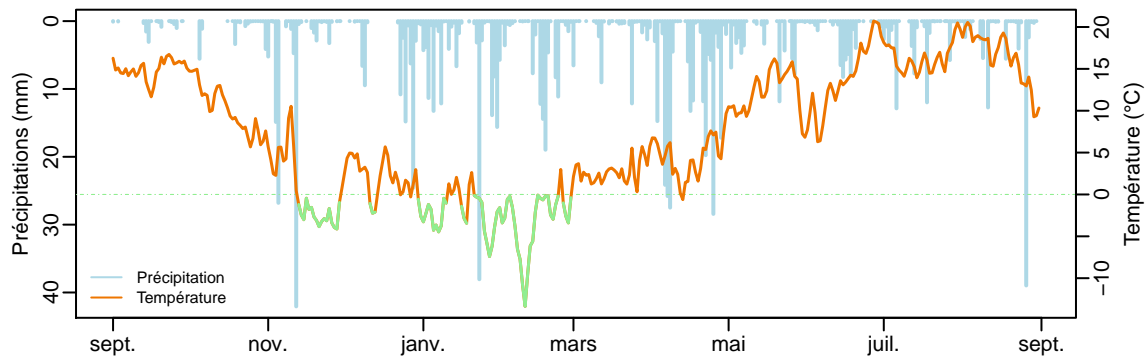
# jouquh (11364.0093 km²) – année 1983–1984



# jouquh (11364.0093 km<sup>2</sup>) – année 1984–1985

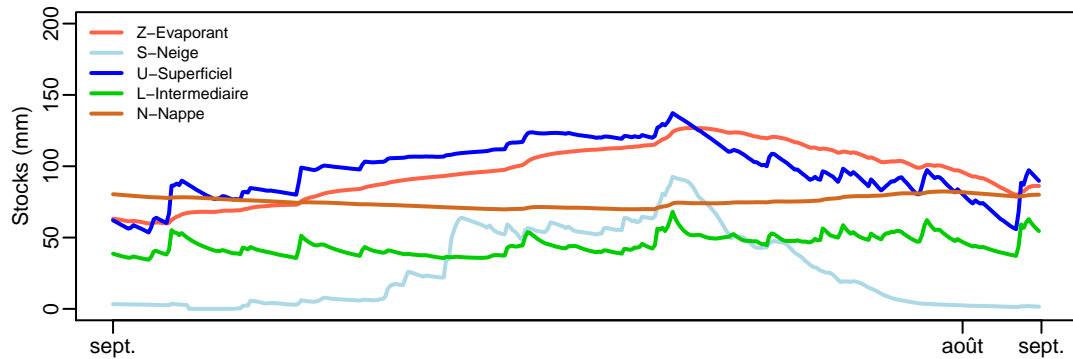
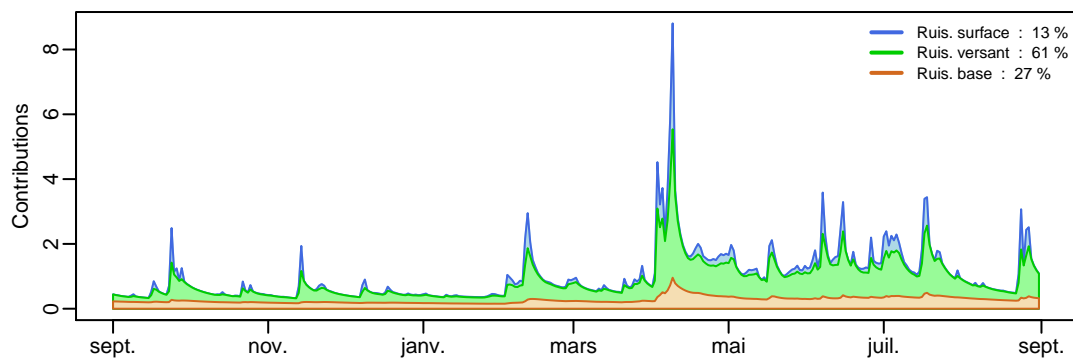
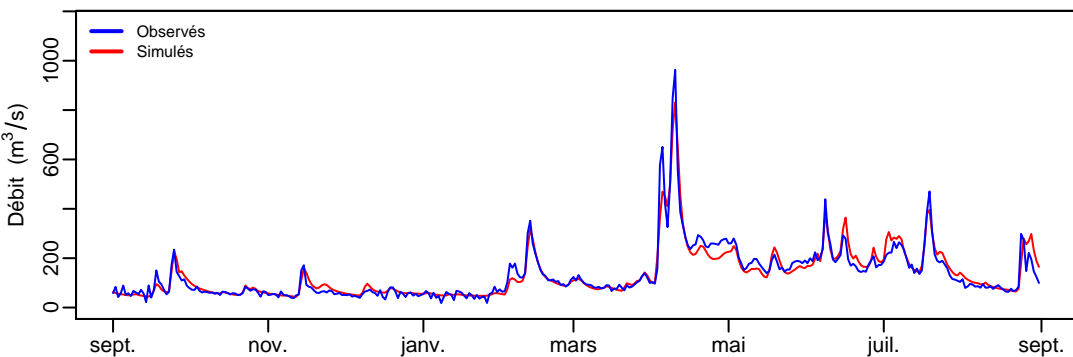
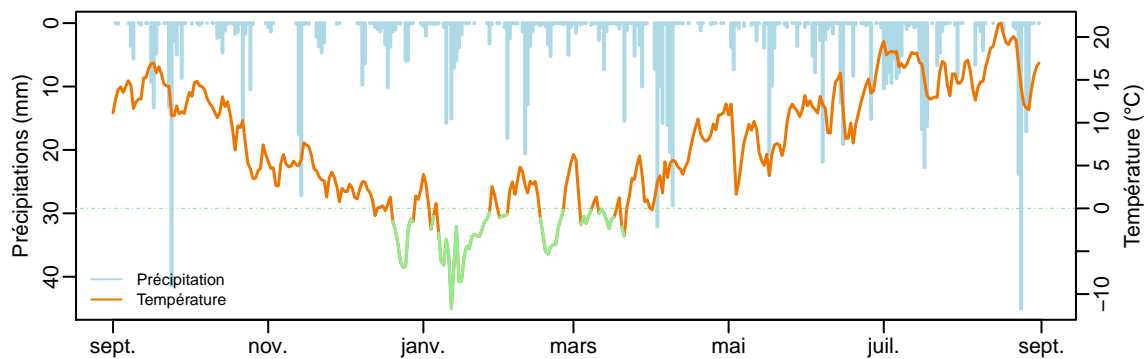


# jouquh (11364.0093 km<sup>2</sup>) – année 1985–1986

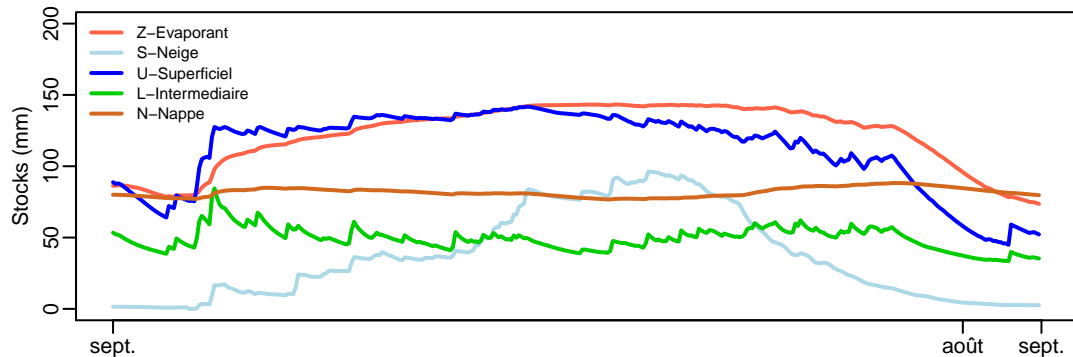
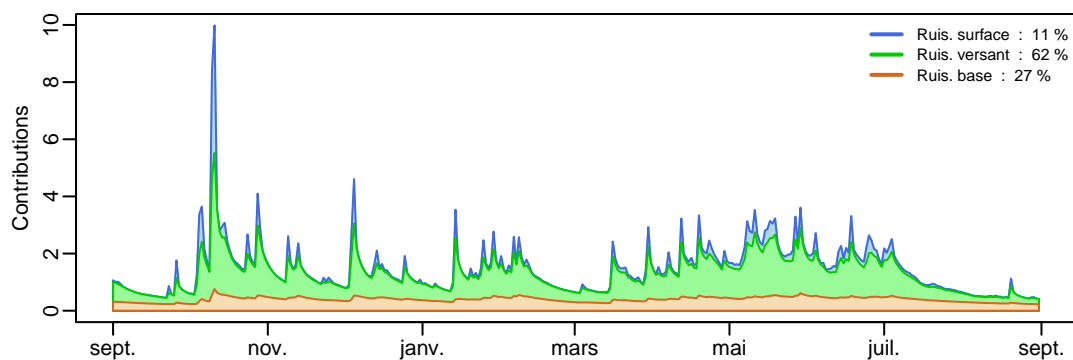
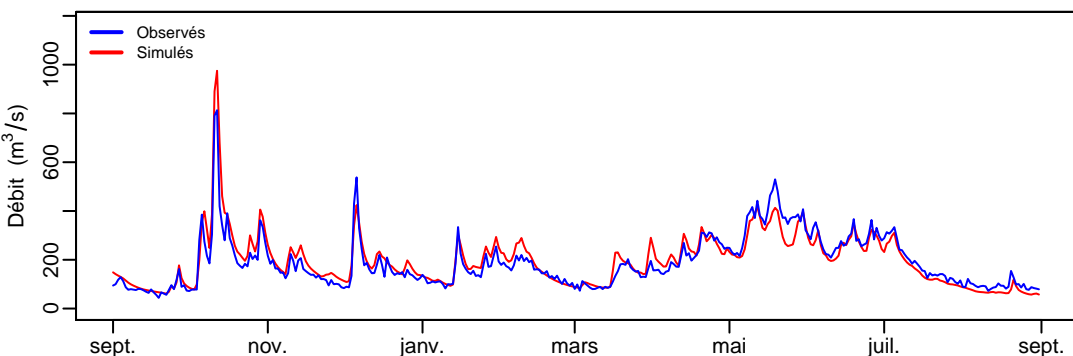
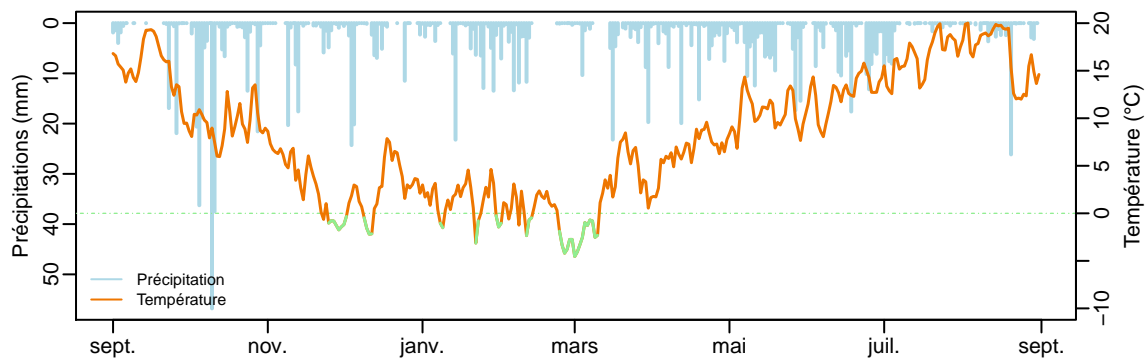




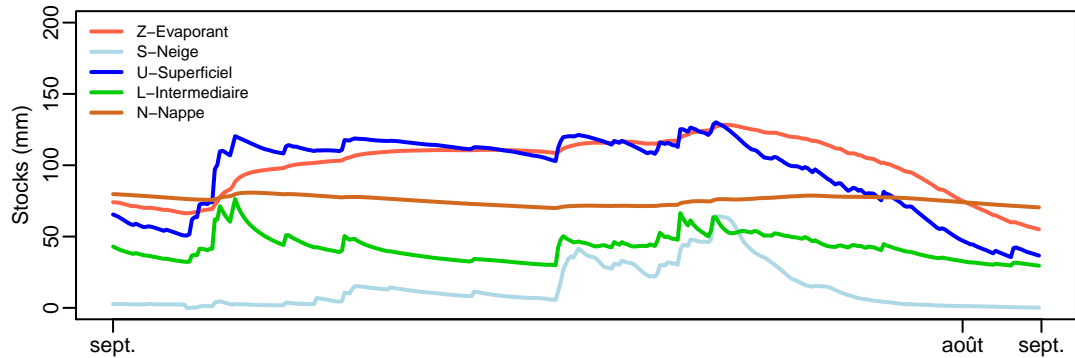
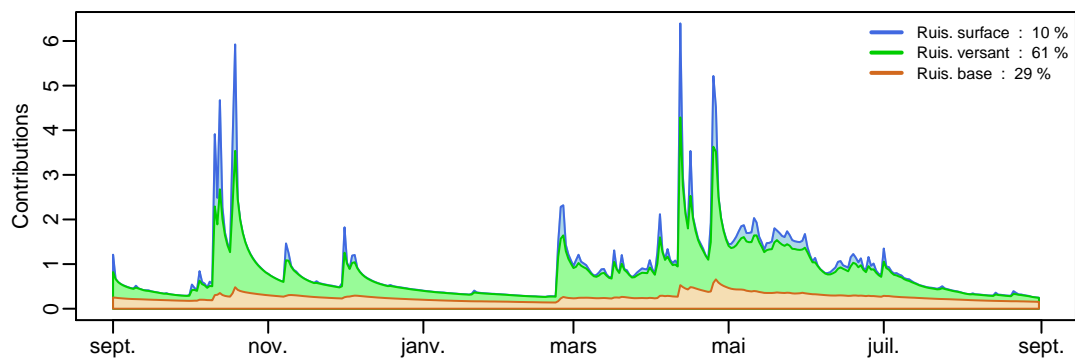
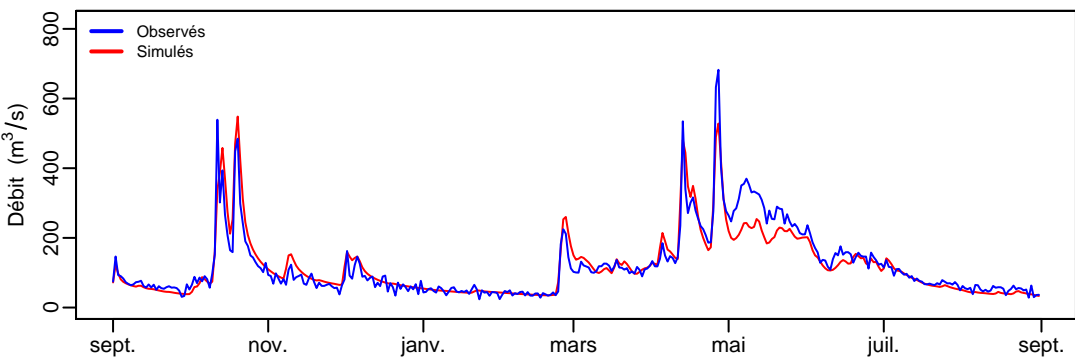
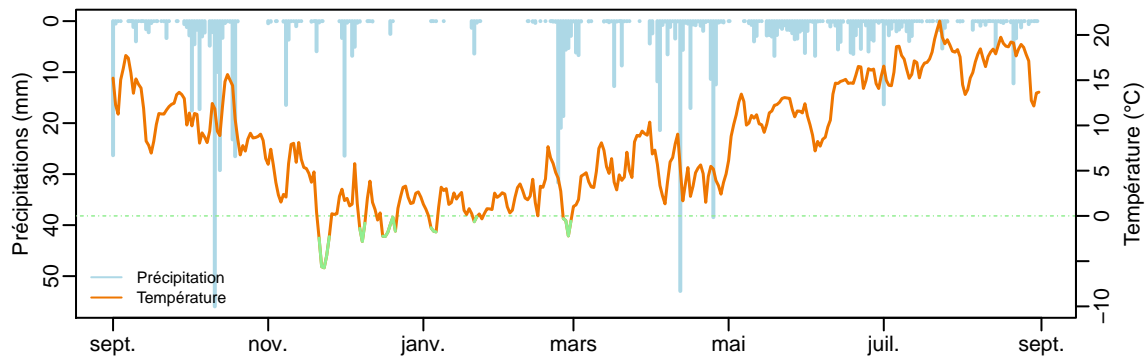
# jouquh (11364.0093 km²) – année 1986–1987



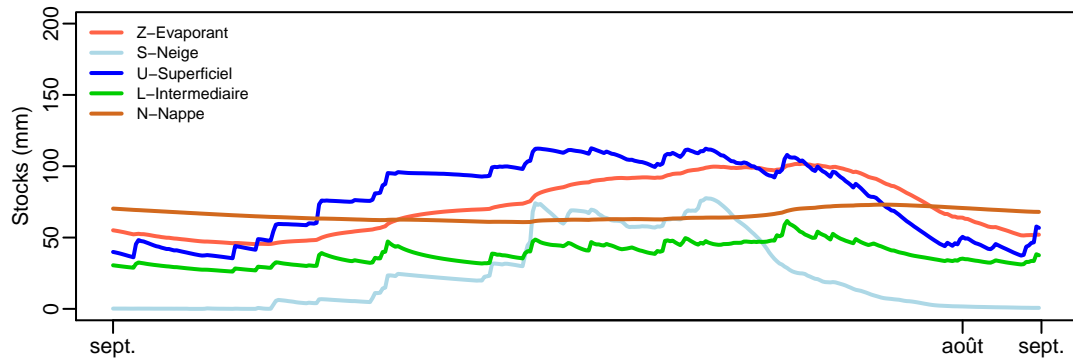
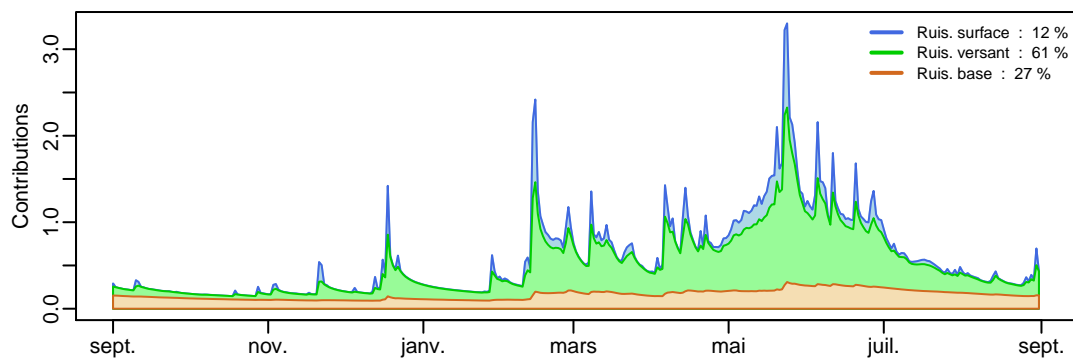
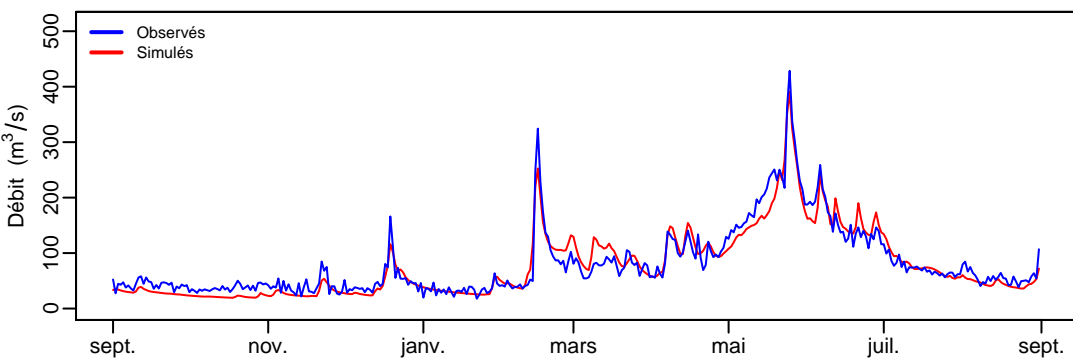
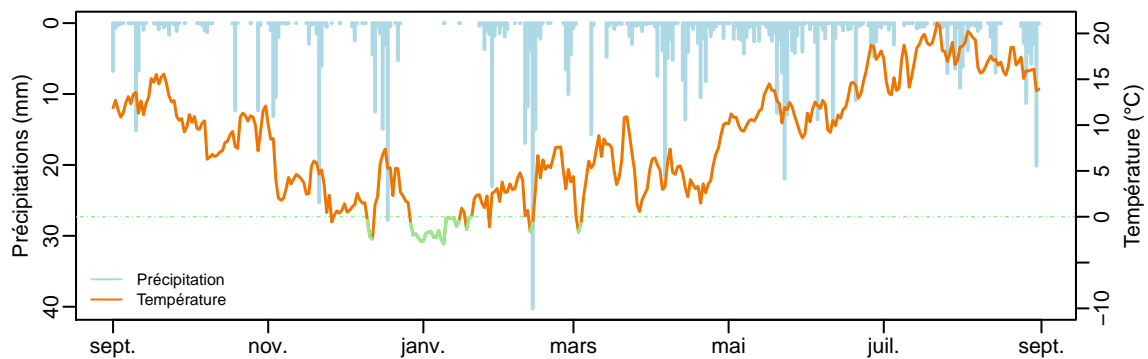
# jouqh (11364.0093 km<sup>2</sup>) – année 1987–1988



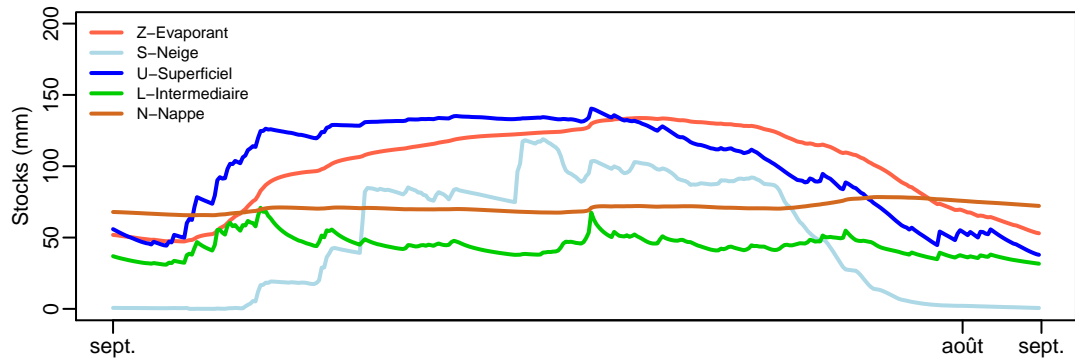
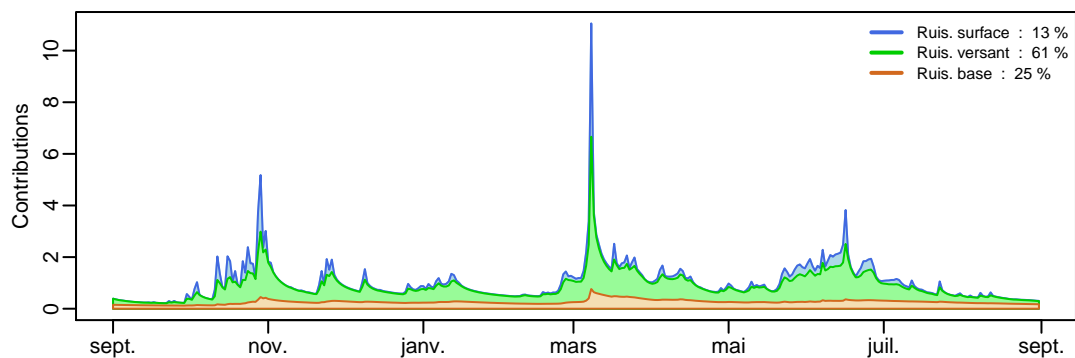
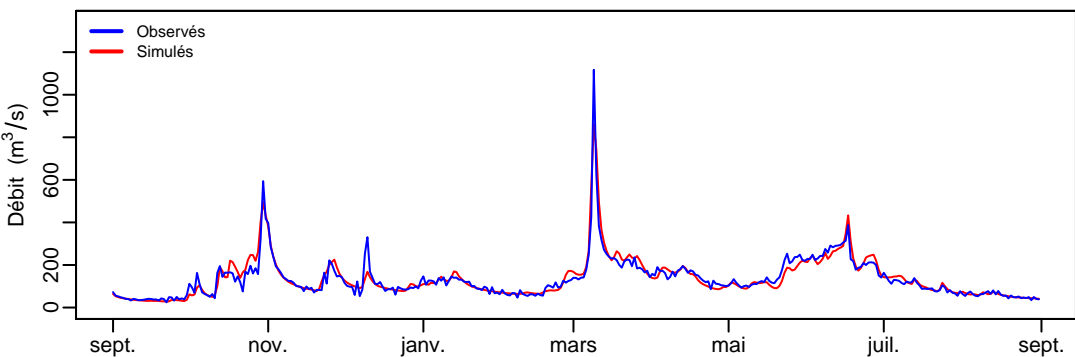
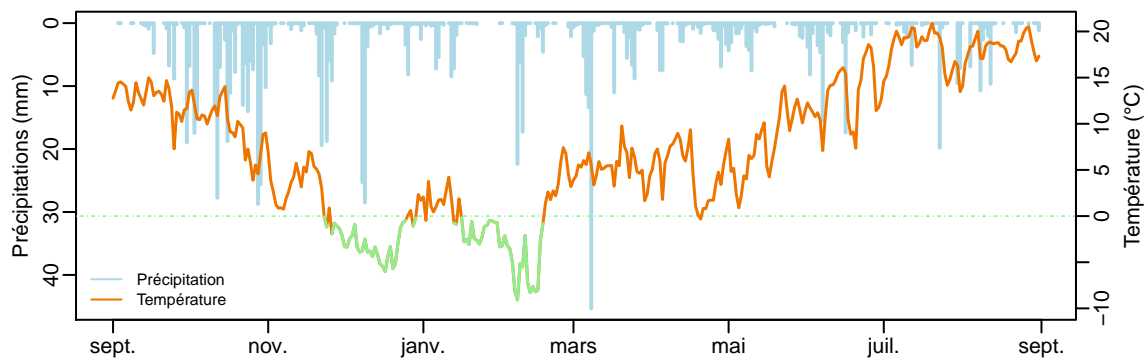
# jouquh (11364.0093 km<sup>2</sup>) – année 1988–1989



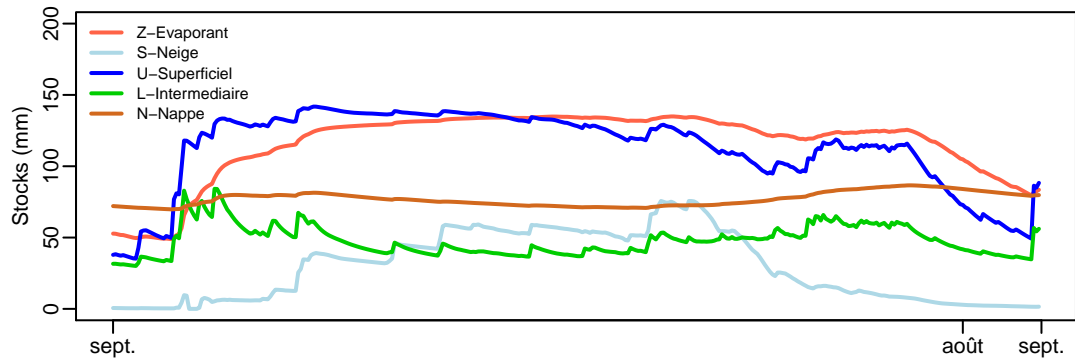
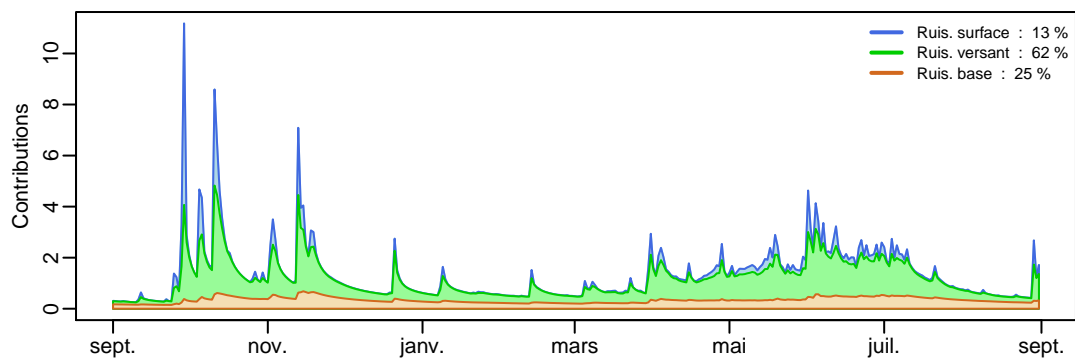
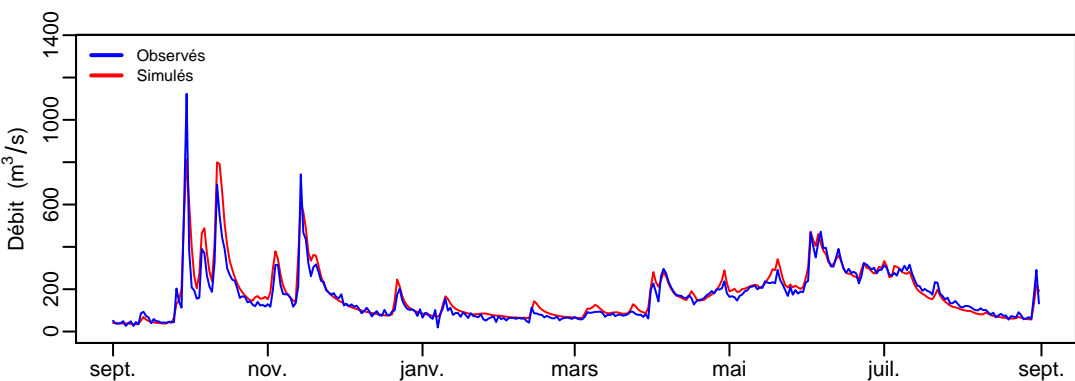
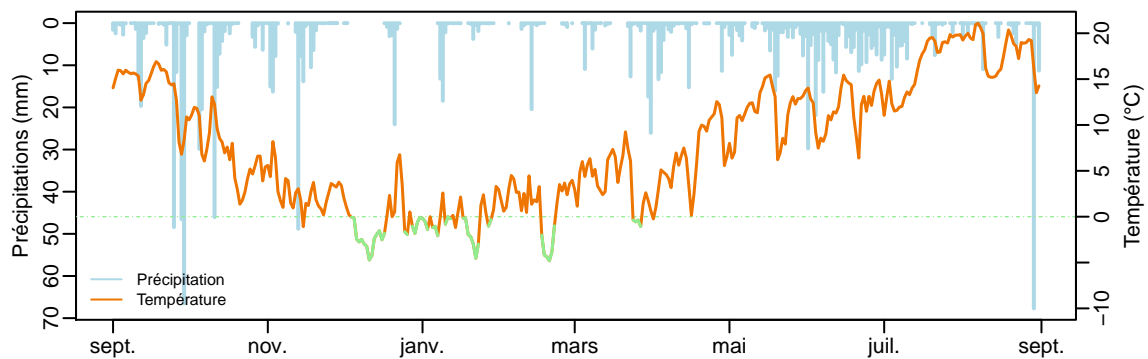
# jouquh (11364.0093 km²) – année 1989–1990



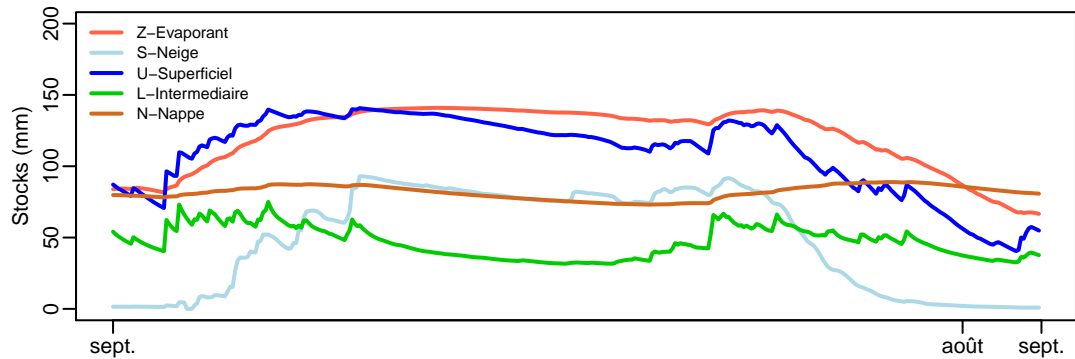
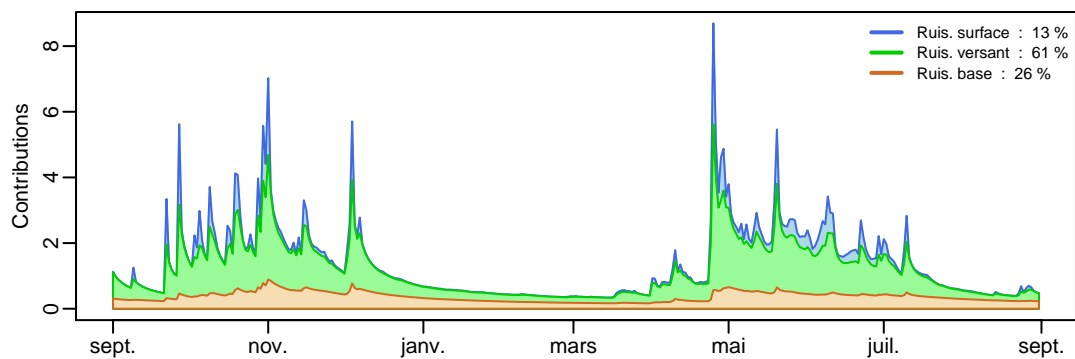
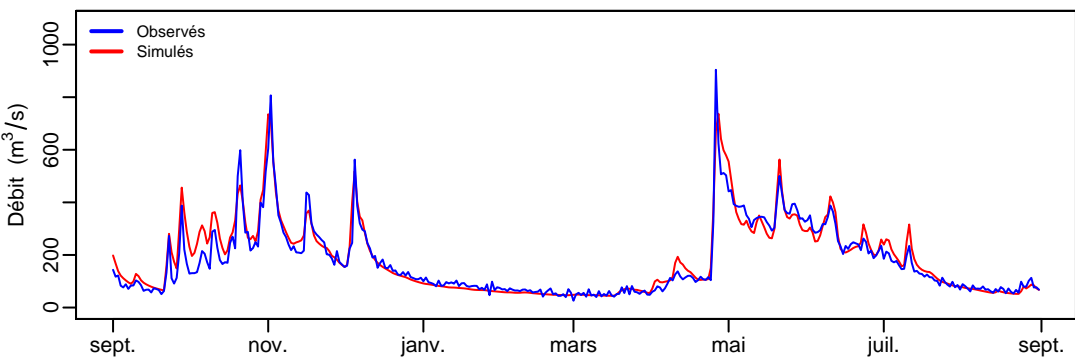
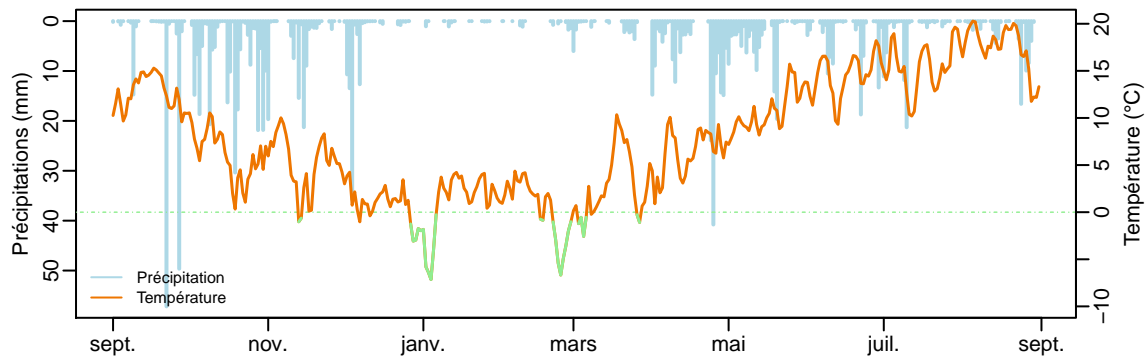
# jouqh (11364.0093 km²) – année 1990–1991



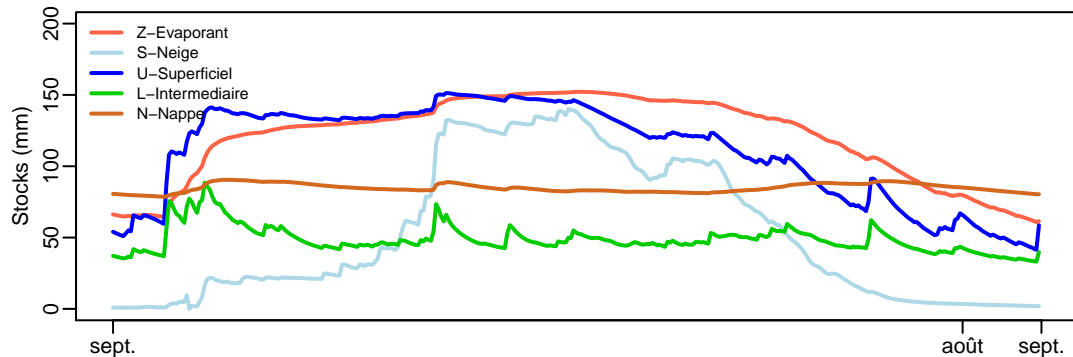
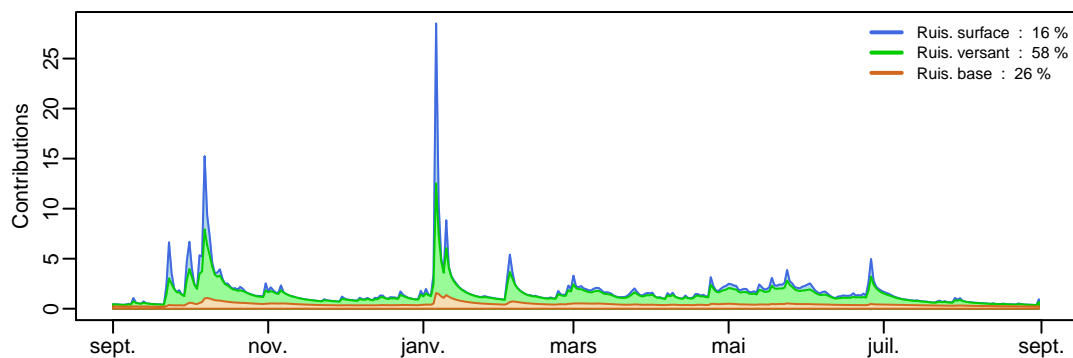
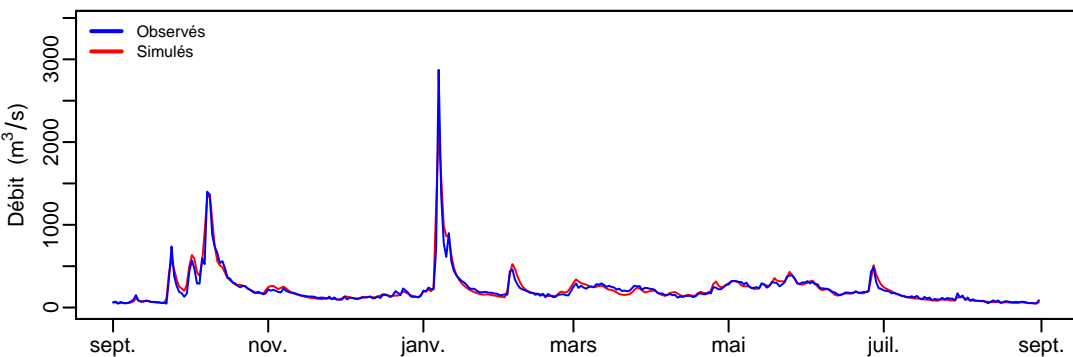
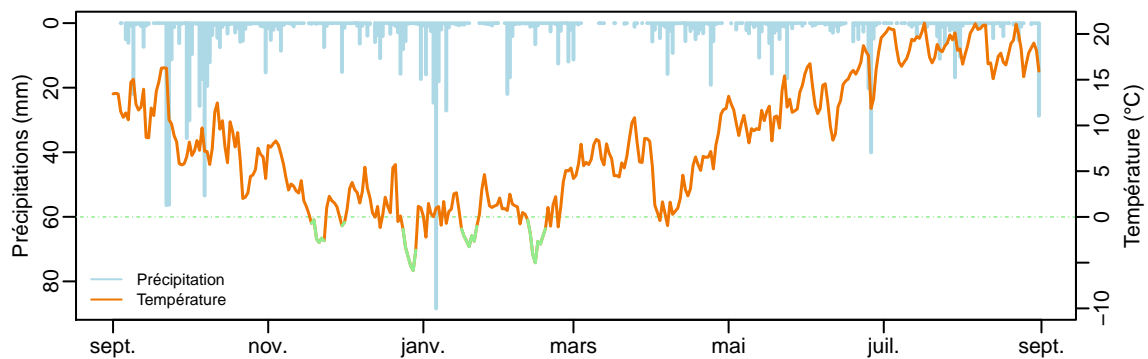
# jouquh (11364.0093 km²) – année 1991–1992



# jouquh (11364.0093 km²) – année 1992–1993

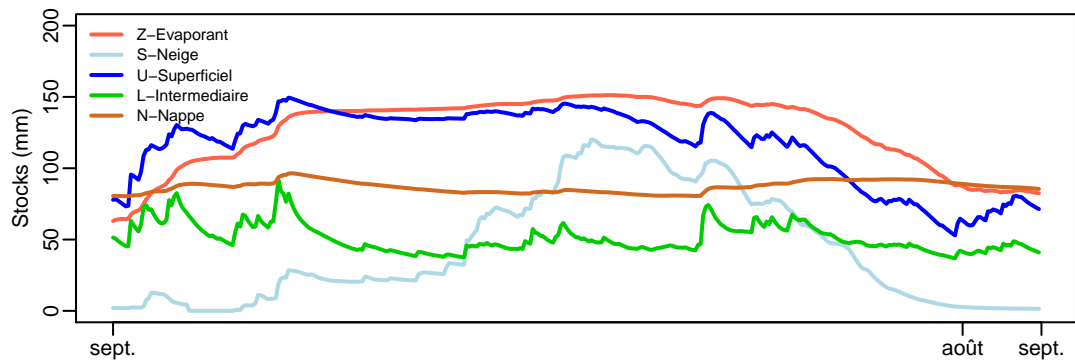
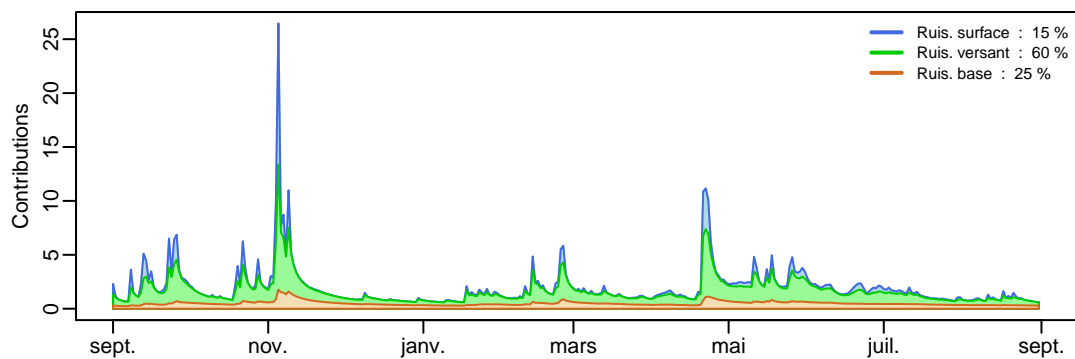
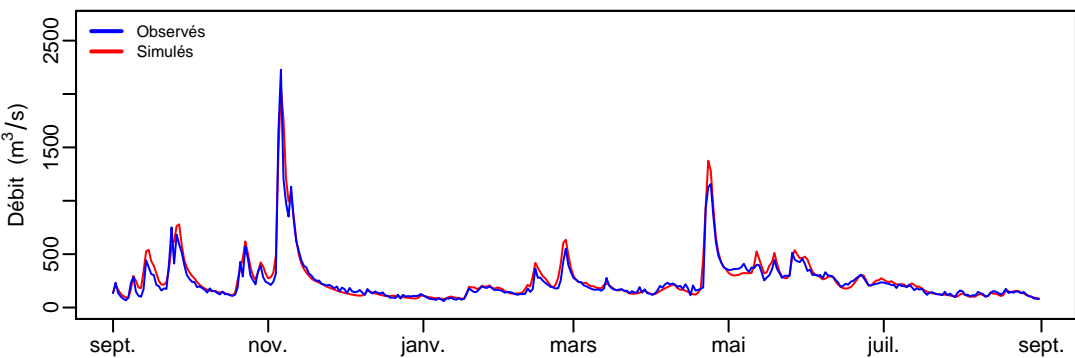
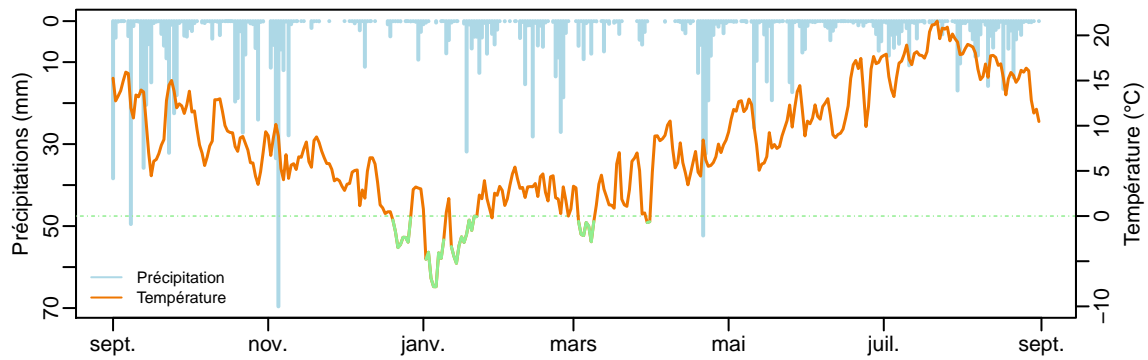


# jouquh (11364.0093 km<sup>2</sup>) – année 1993–1994

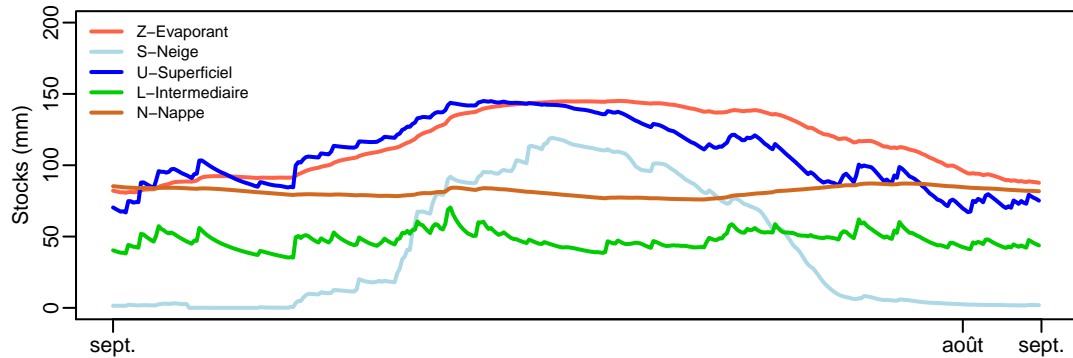
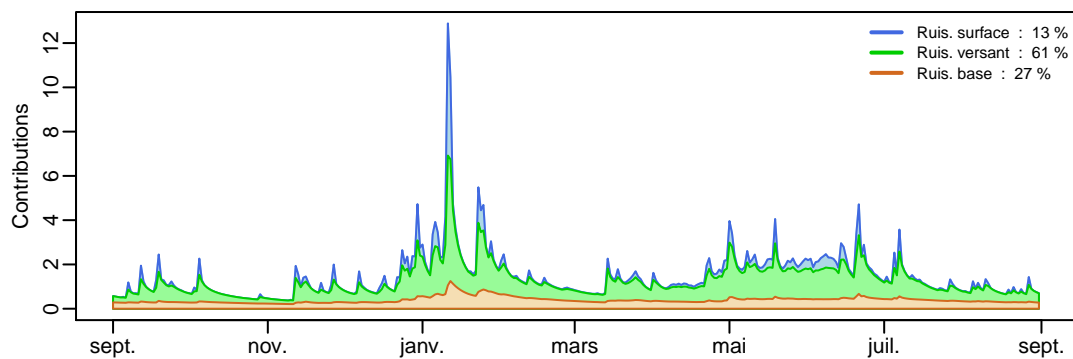
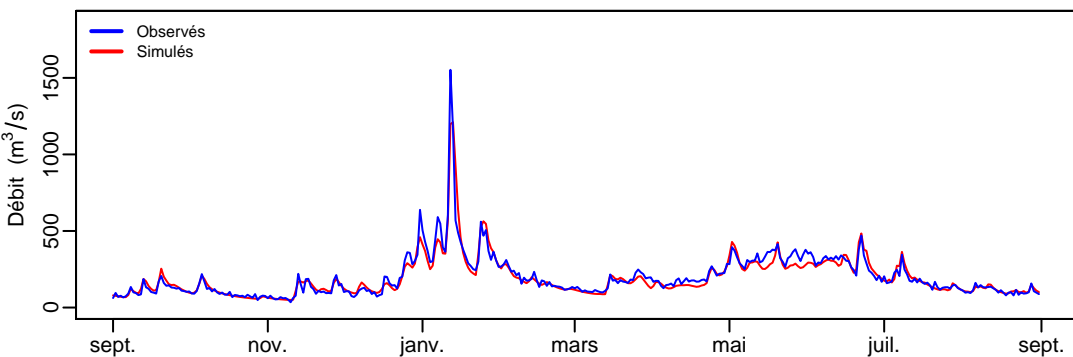
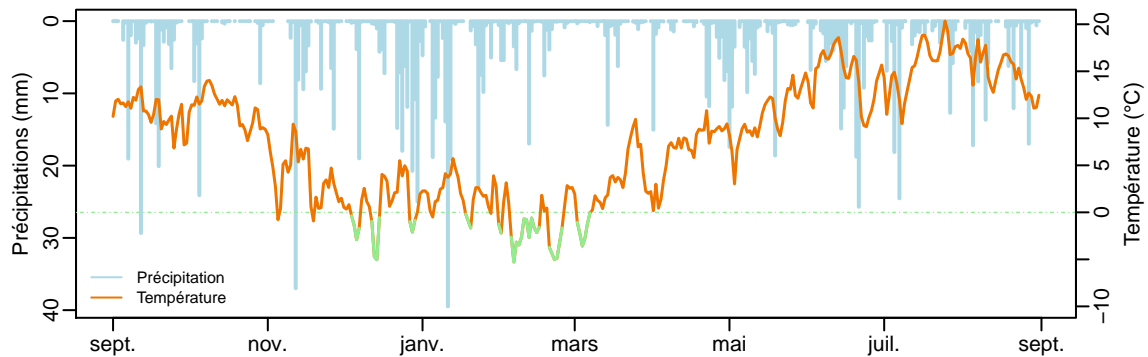




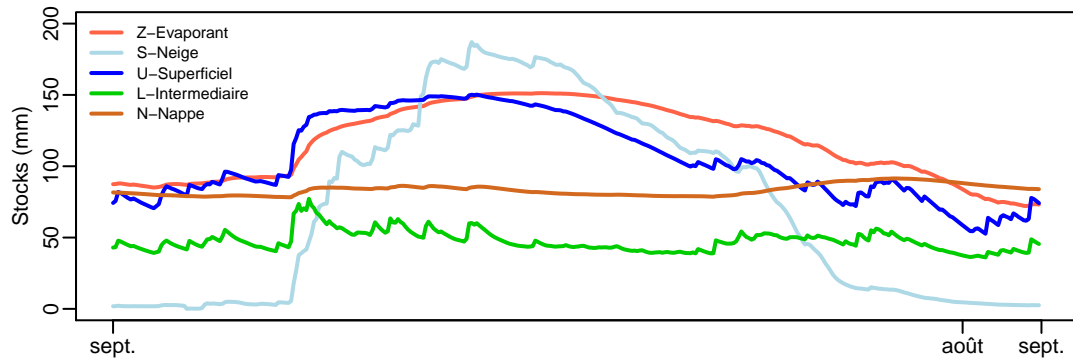
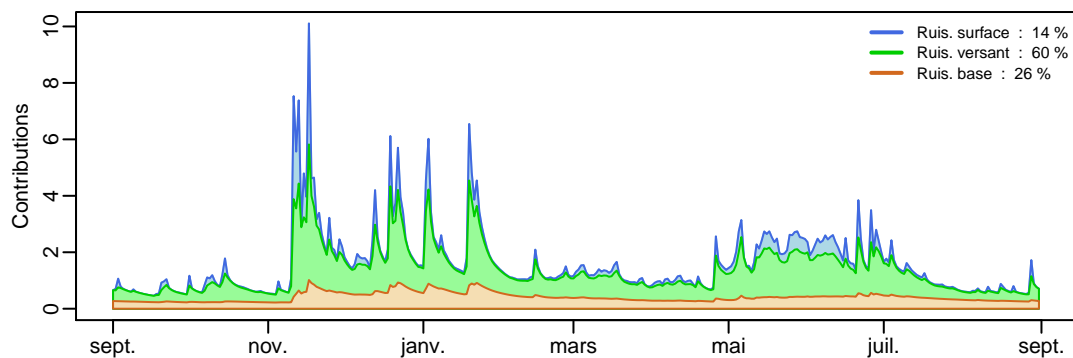
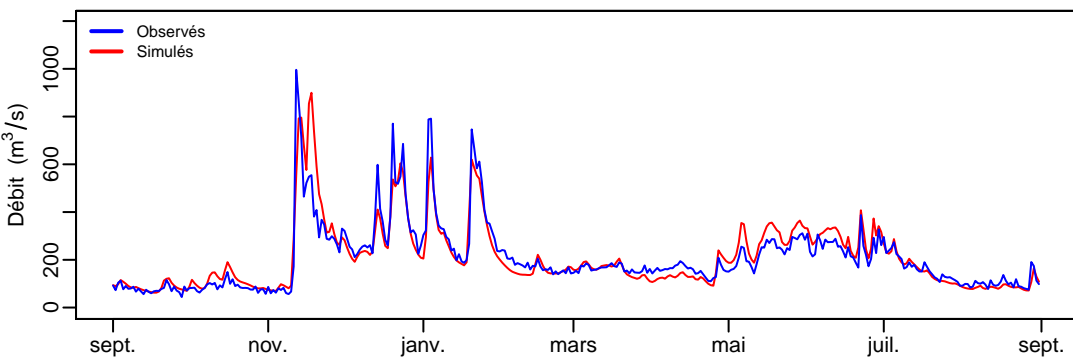
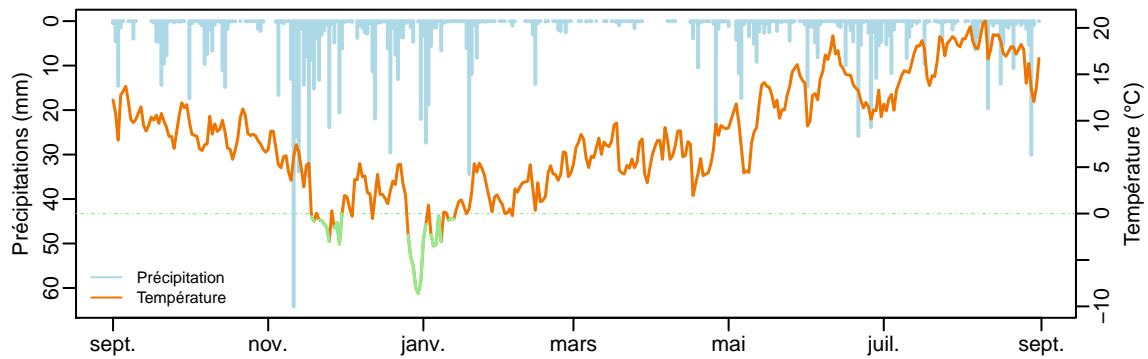
# jouqh (11364.0093 km<sup>2</sup>) – année 1994–1995



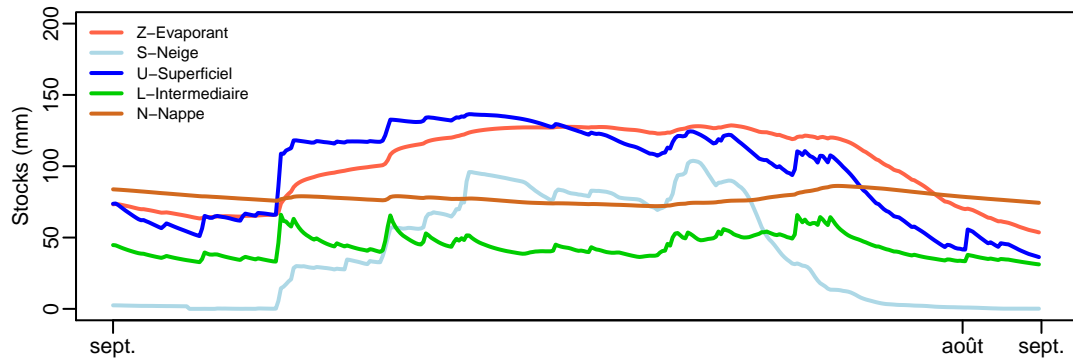
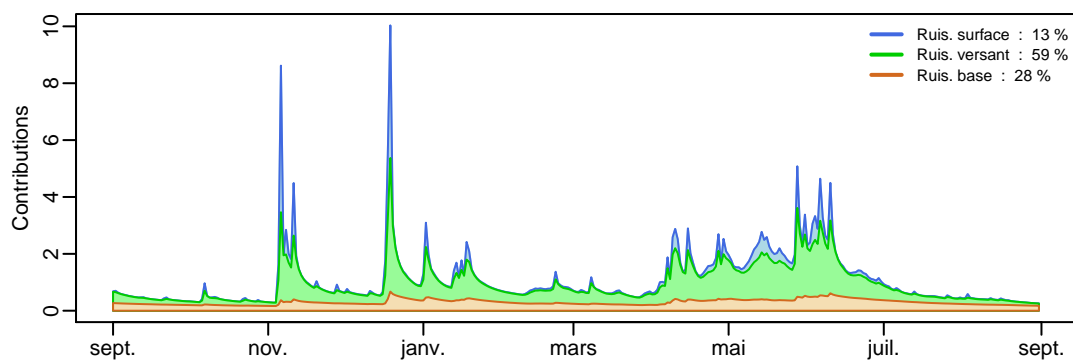
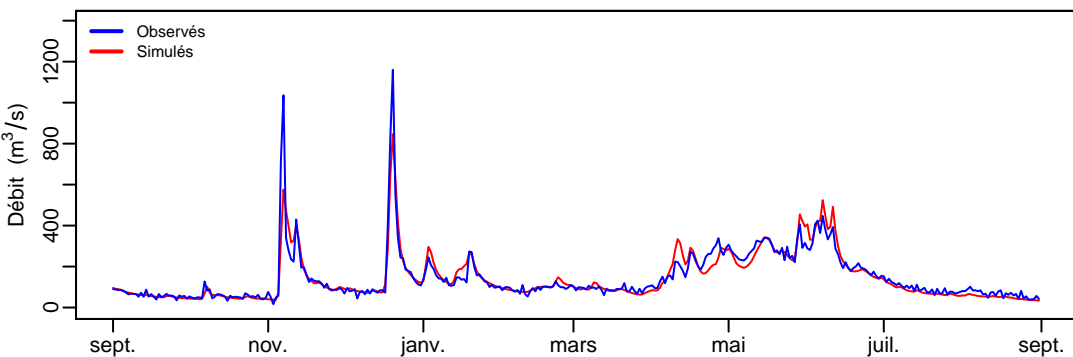
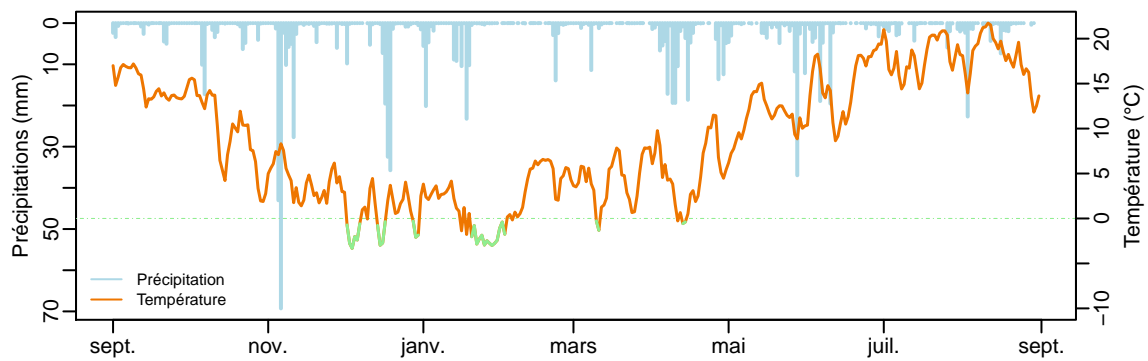
# jouquh (11364.0093 km²) – année 1995–1996



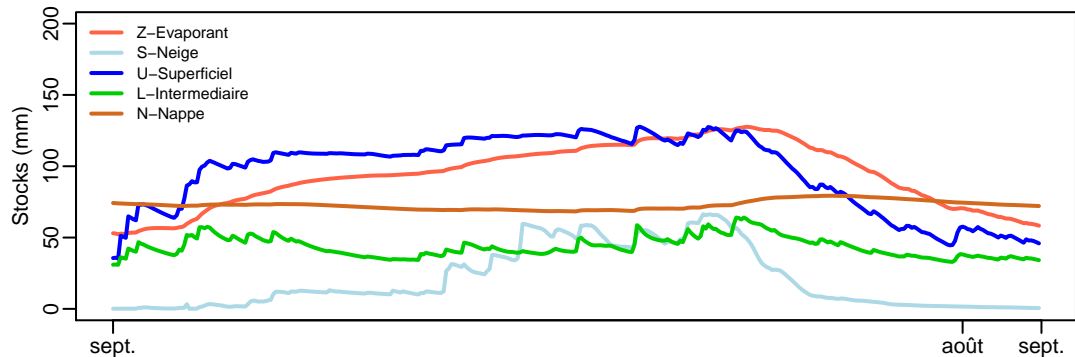
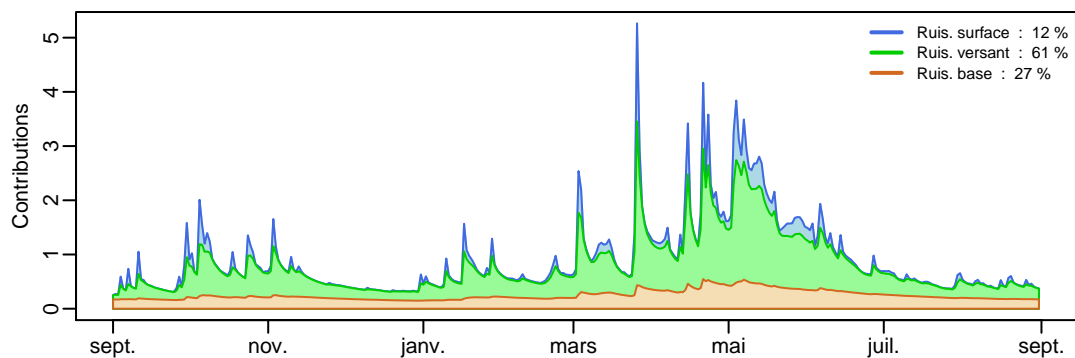
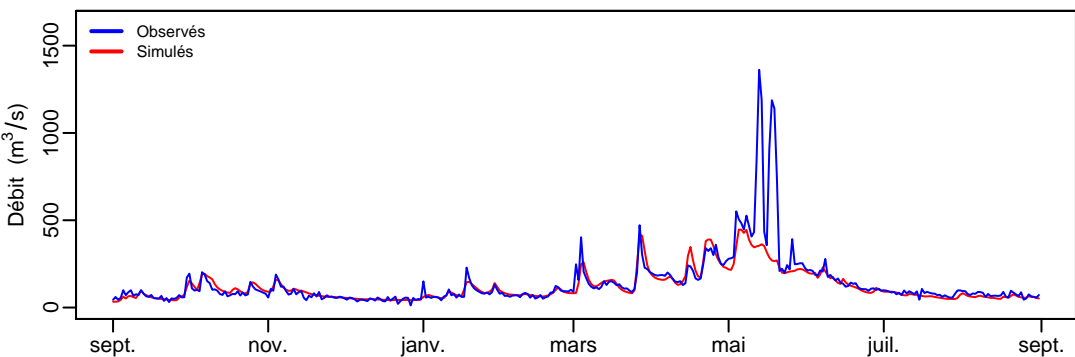
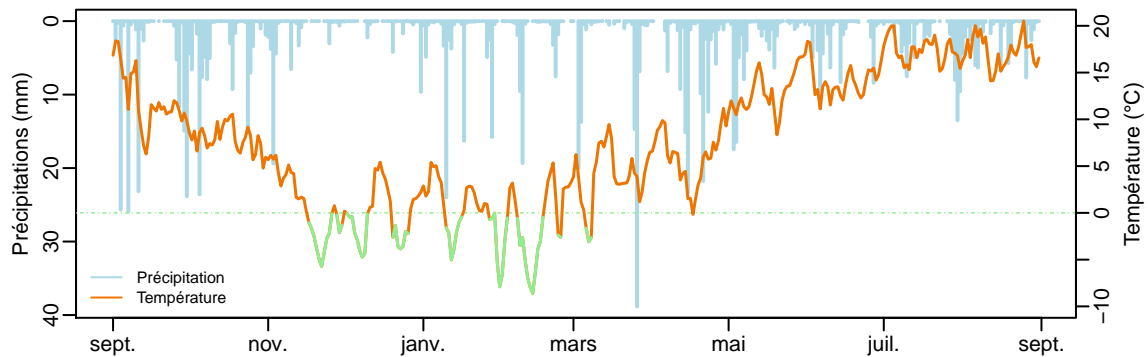
# jouquh (11364.0093 km²) – année 1996–1997



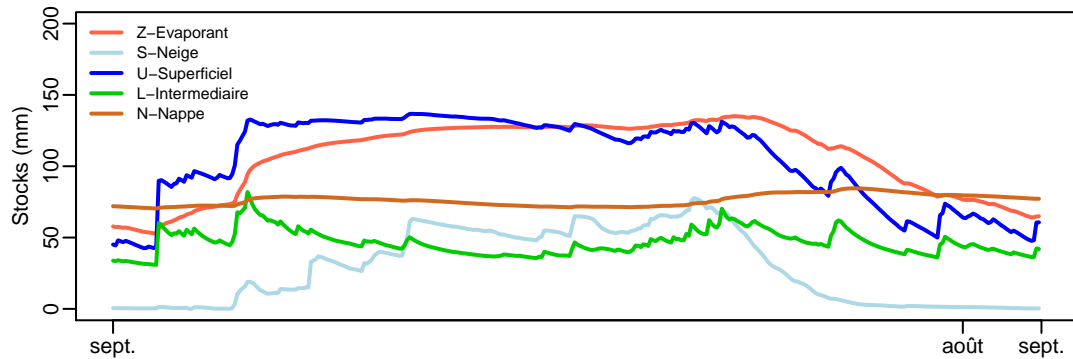
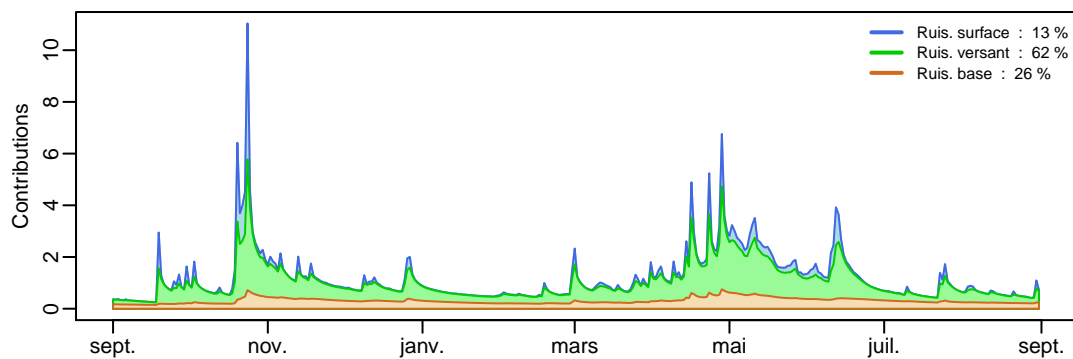
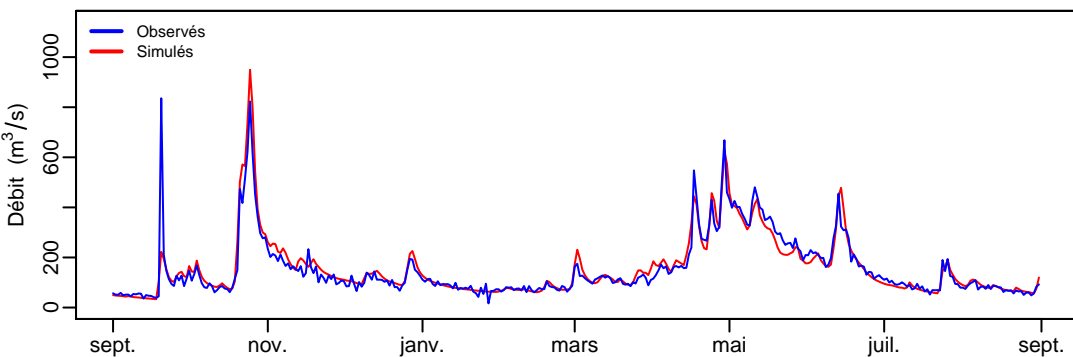
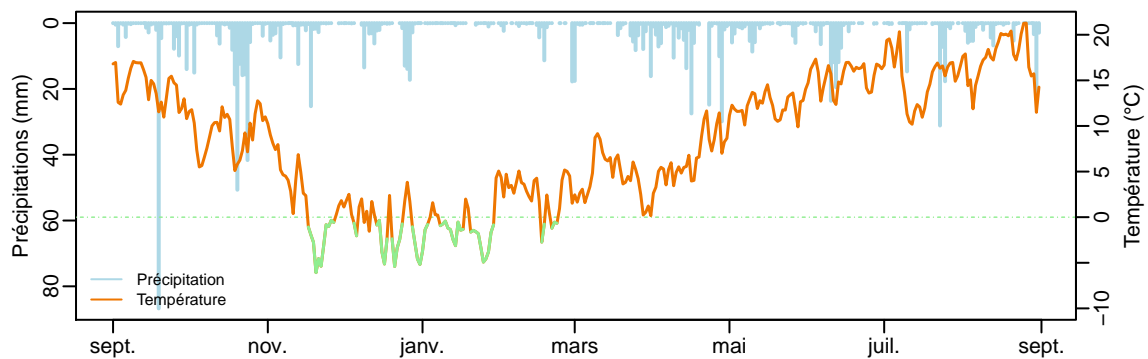
# jouquh (11364.0093 km<sup>2</sup>) – année 1997–1998



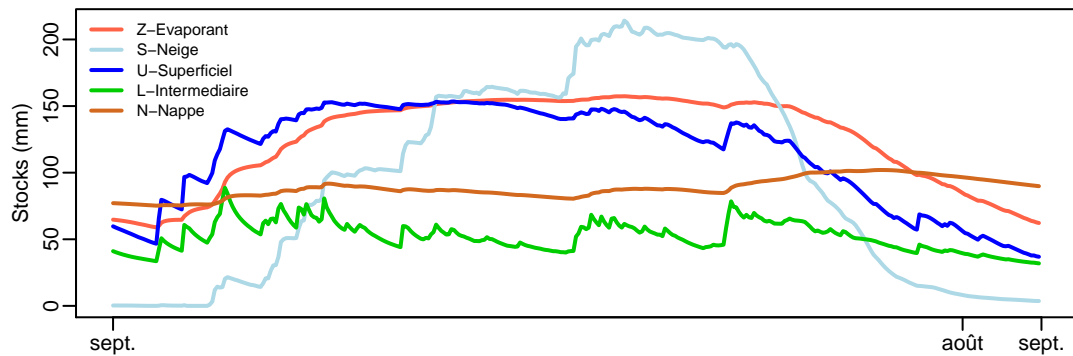
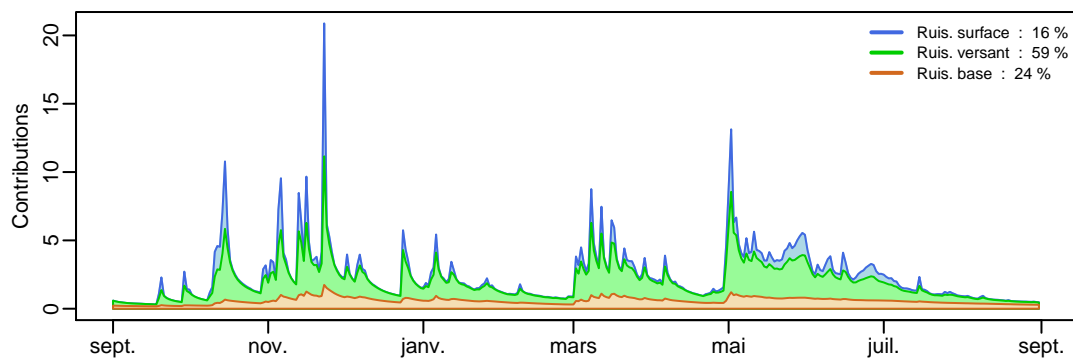
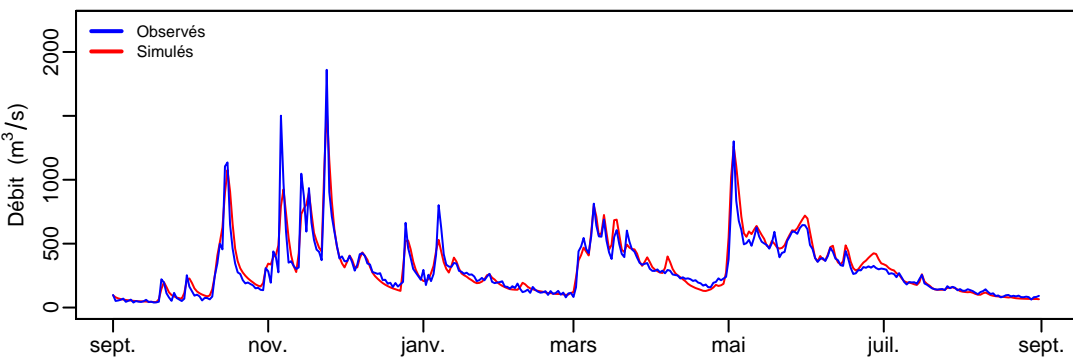
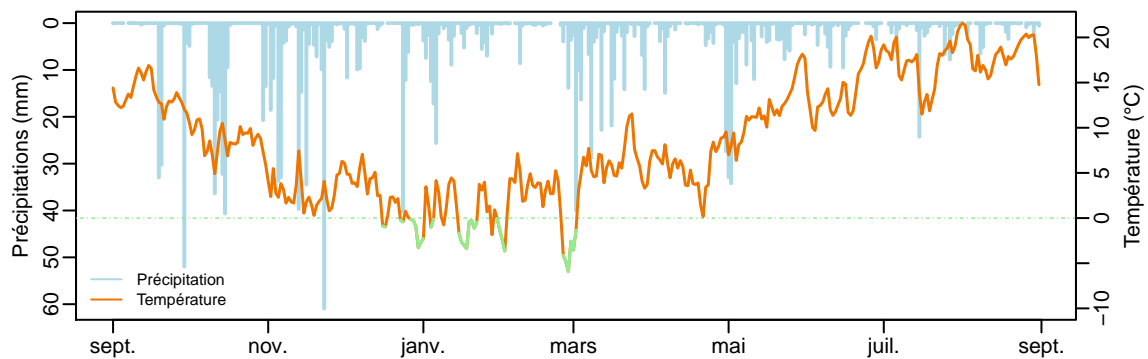
# jouqh (11364.0093 km²) – année 1998–1999



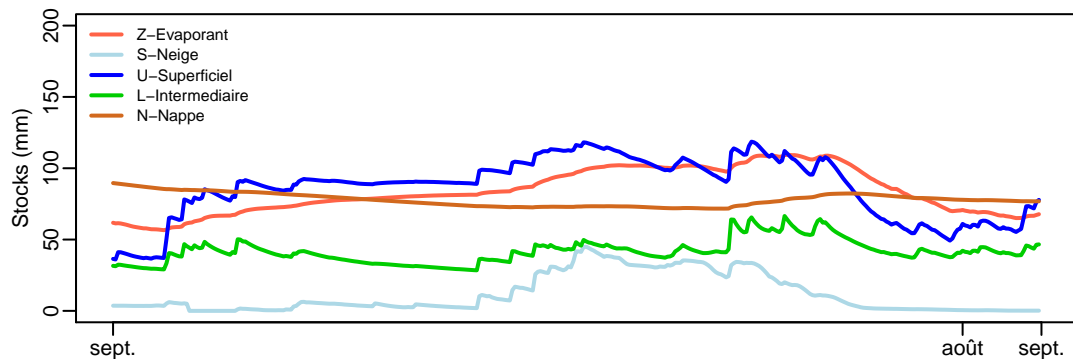
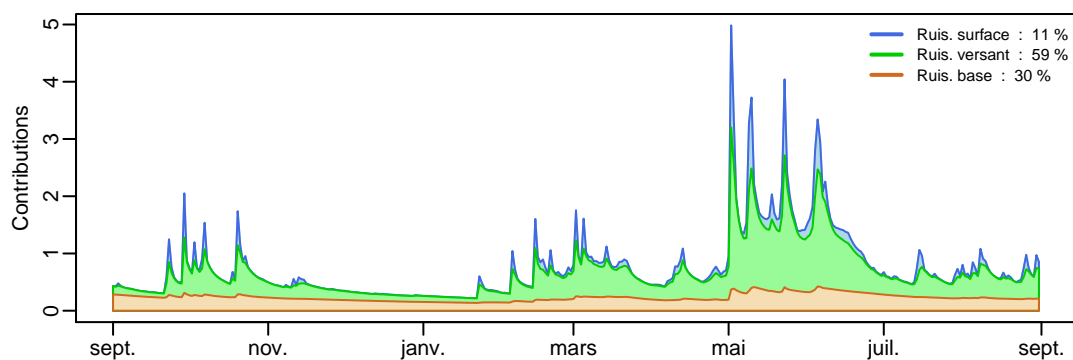
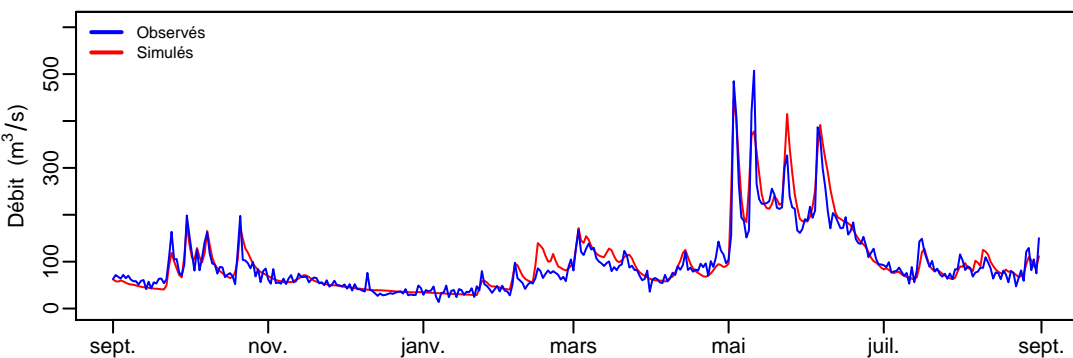
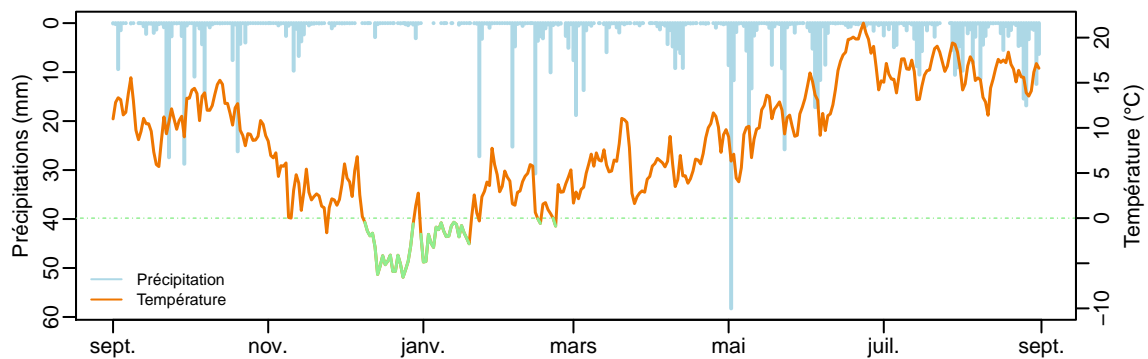
# jouquh (11364.0093 km<sup>2</sup>) – année 1999–2000



# jouquh (11364.0093 km<sup>2</sup>) – année 2000–2001

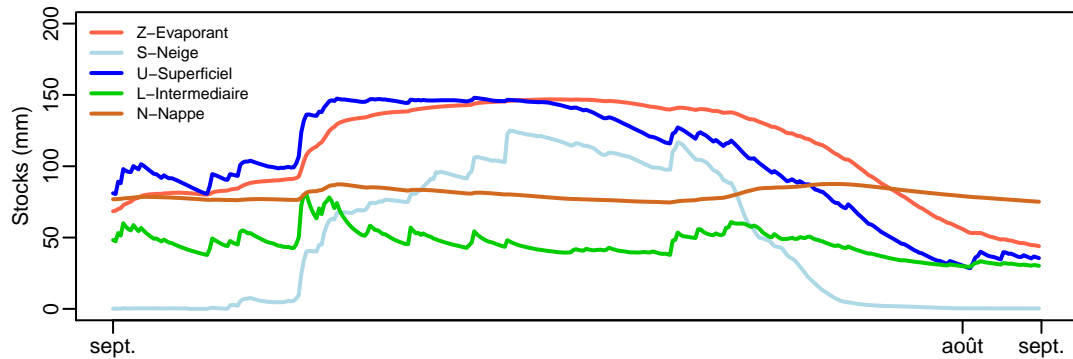
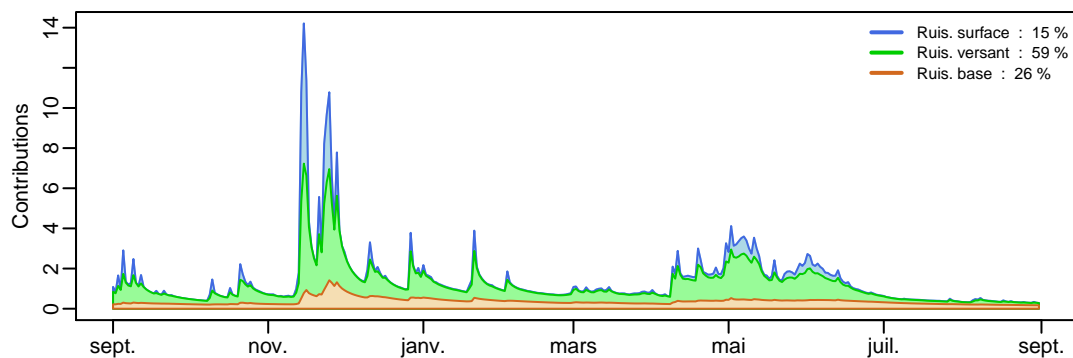
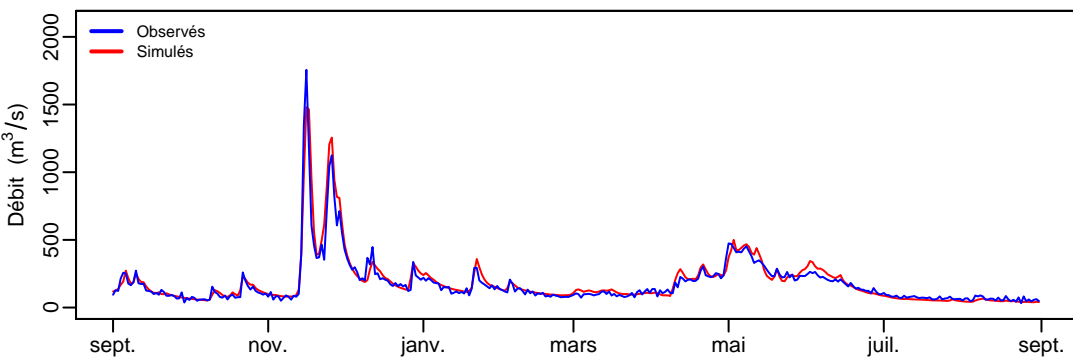
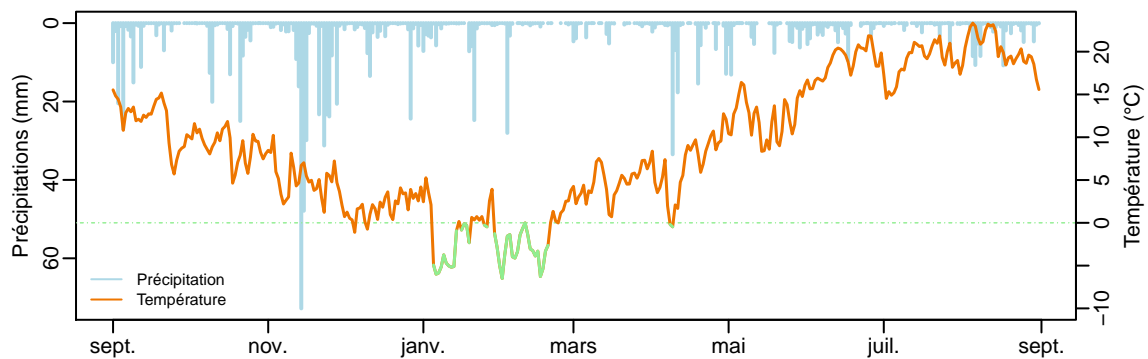


# jouquh (11364.0093 km<sup>2</sup>) – année 2001–2002

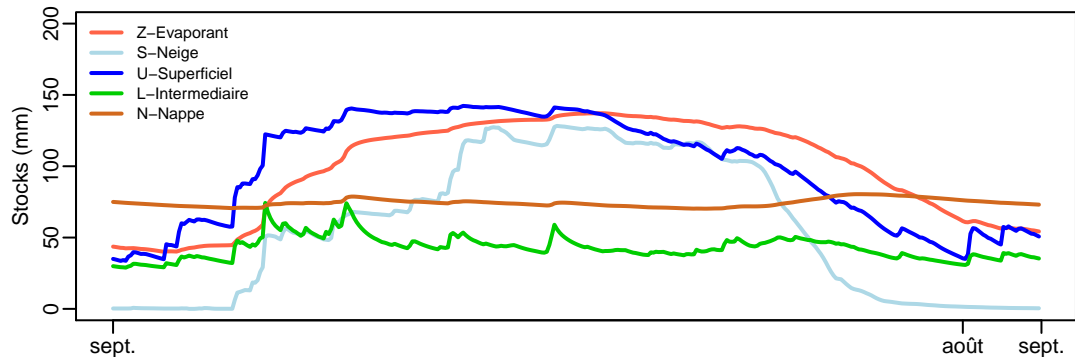
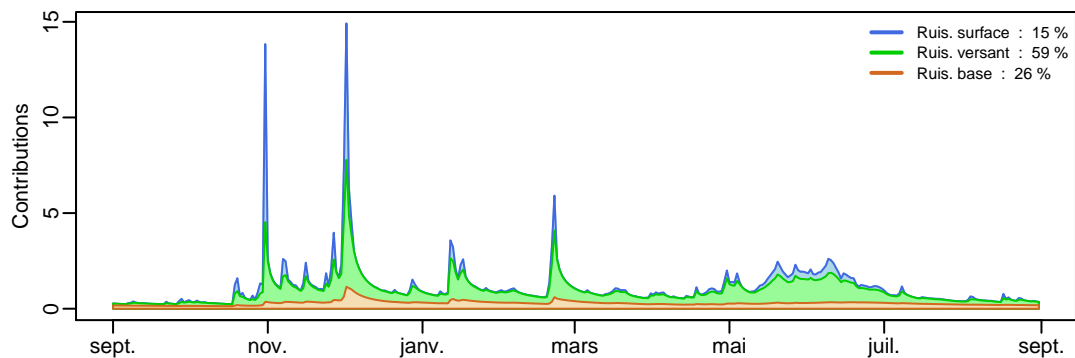
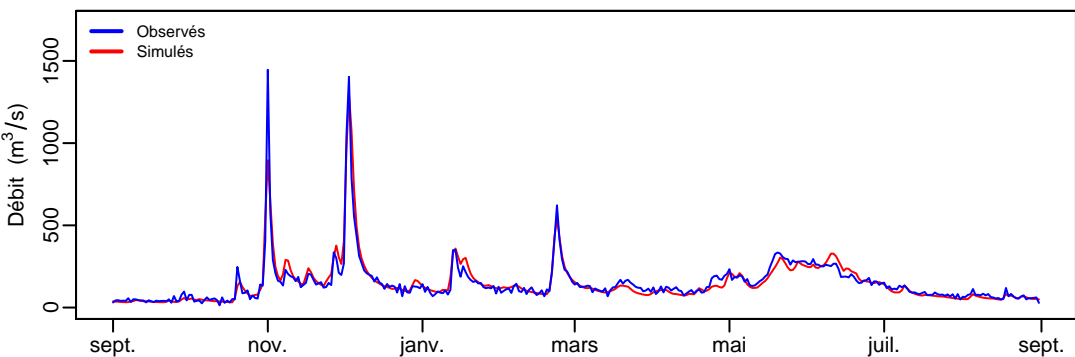
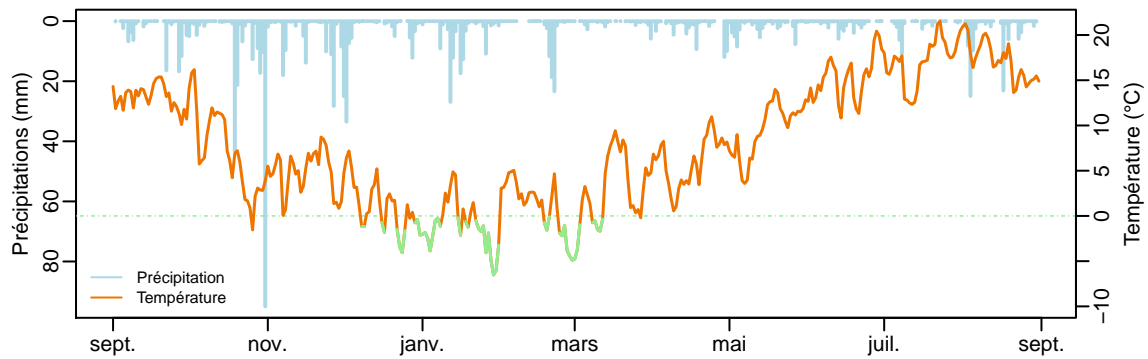




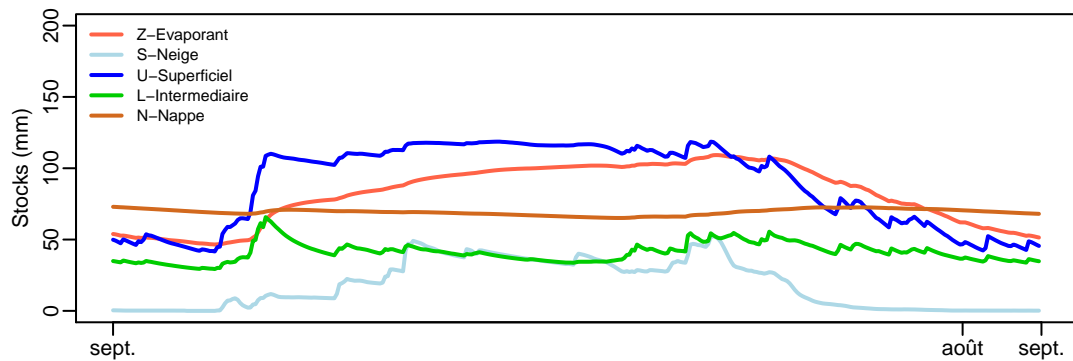
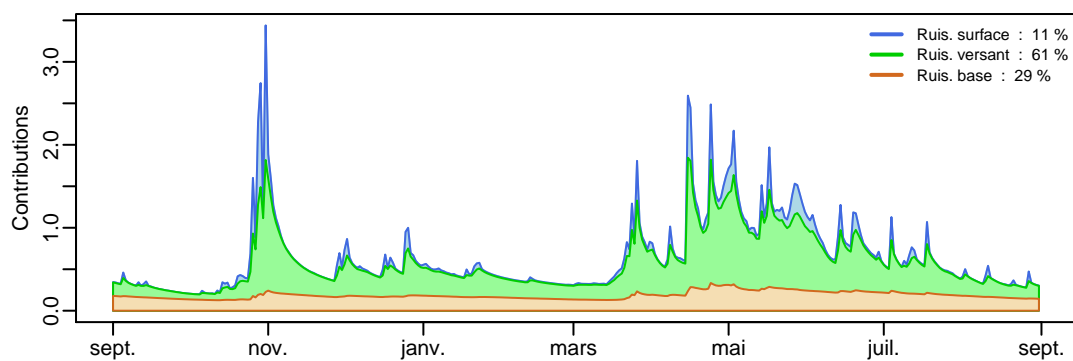
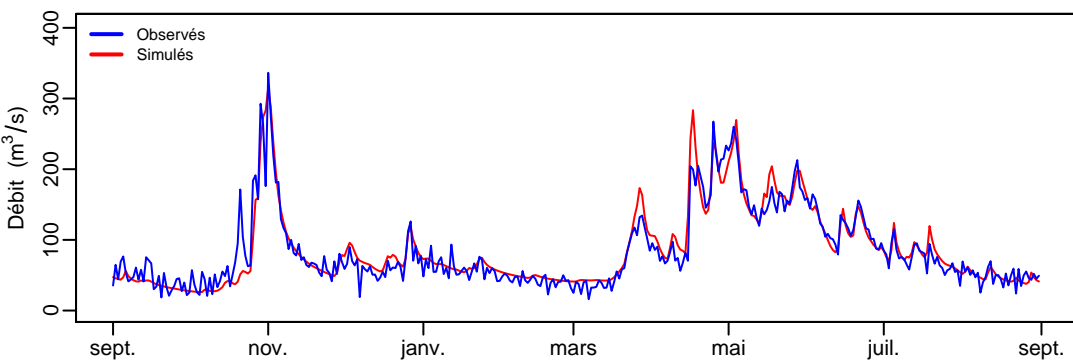
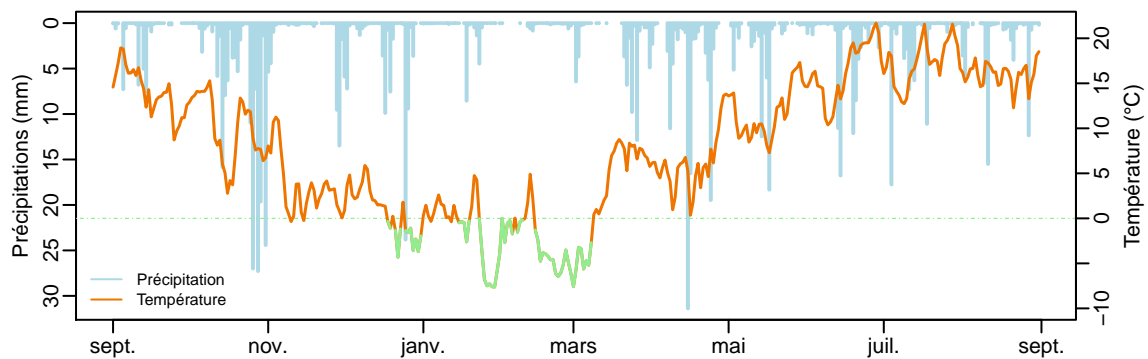
# jouquh (11364.0093 km²) – année 2002–2003



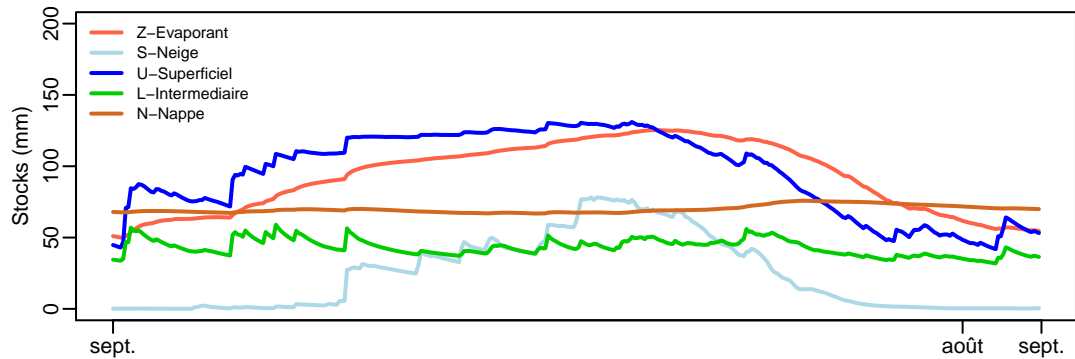
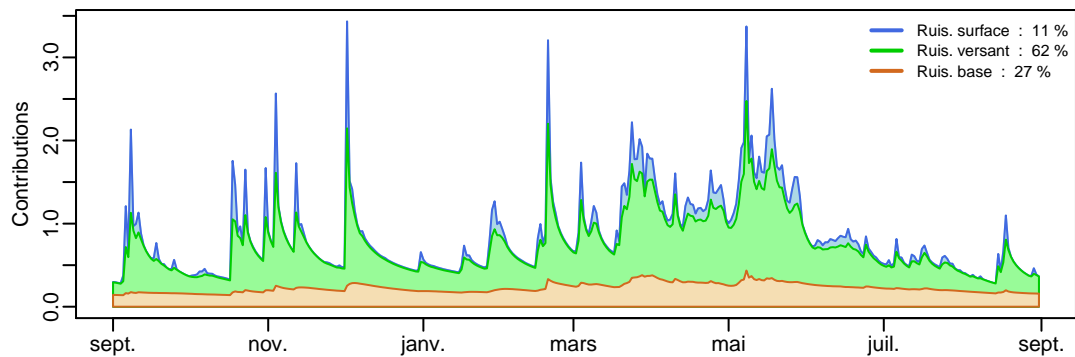
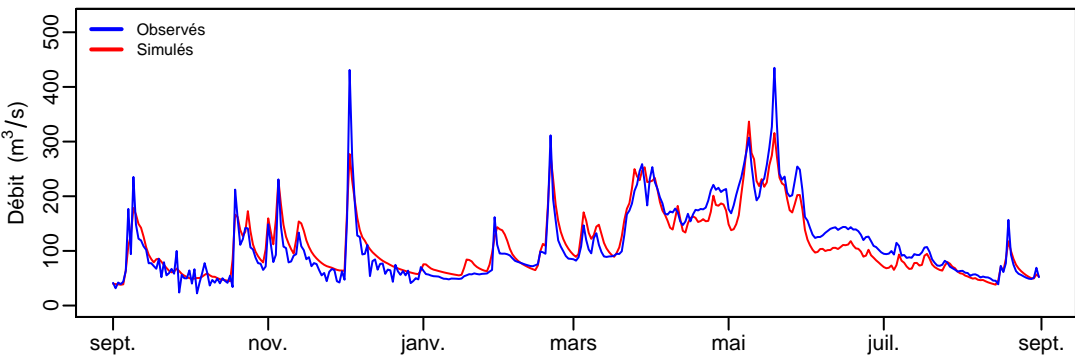
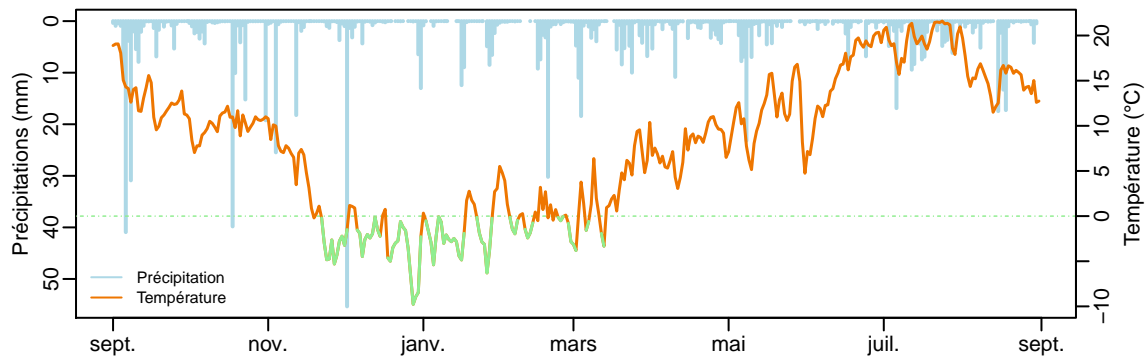
# jouquh (11364.0093 km²) – année 2003–2004



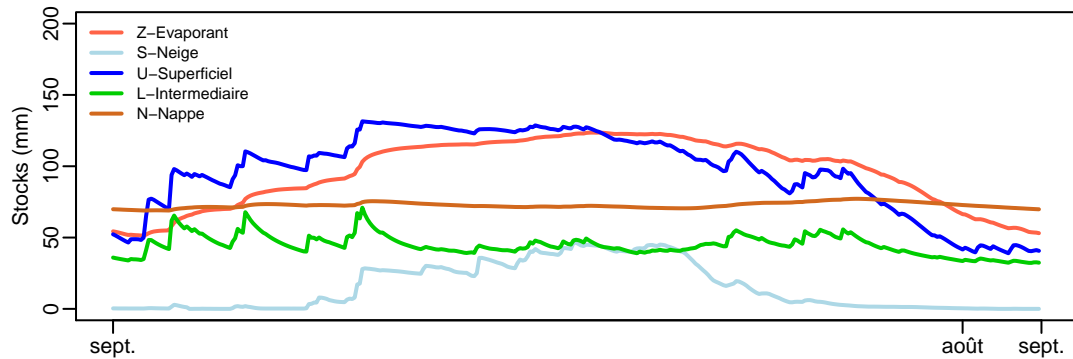
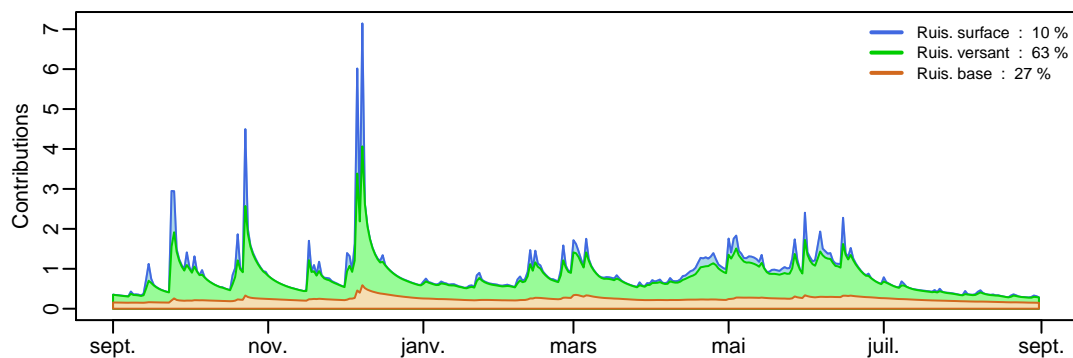
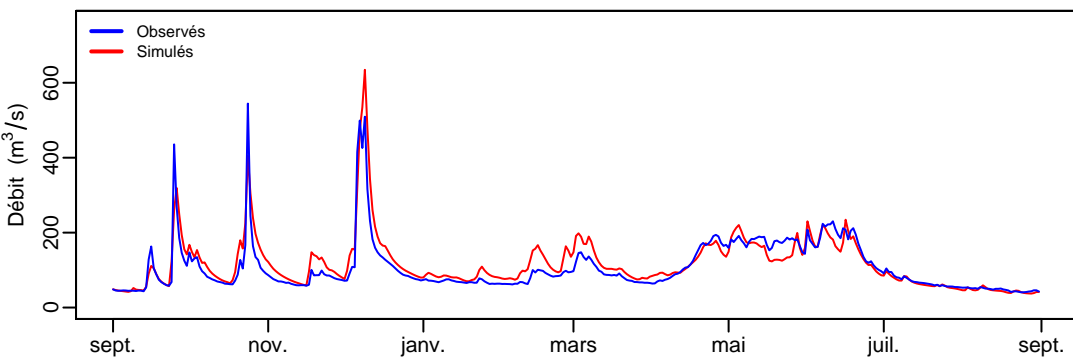
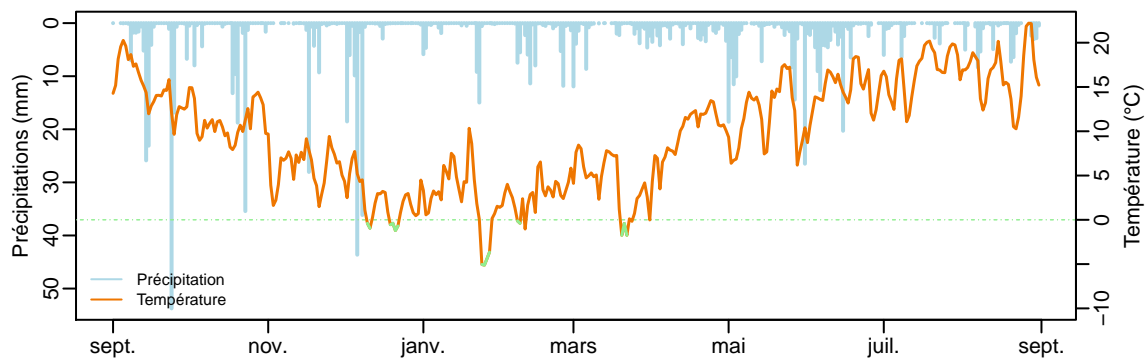
# jouquh (11364.0093 km²) – année 2004–2005



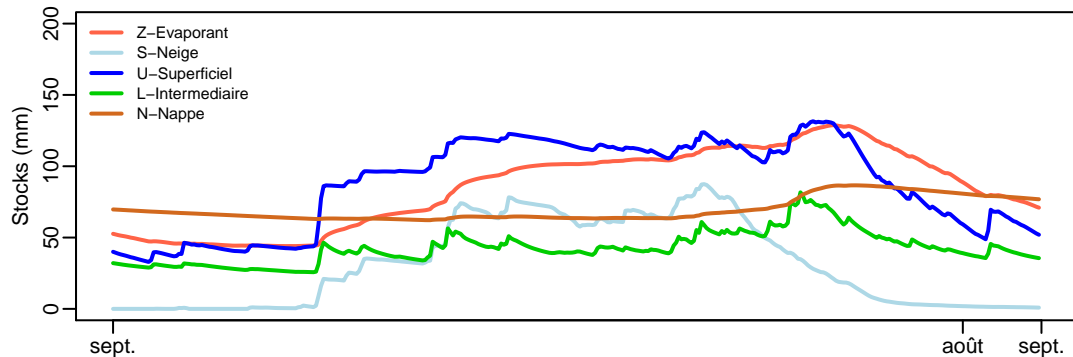
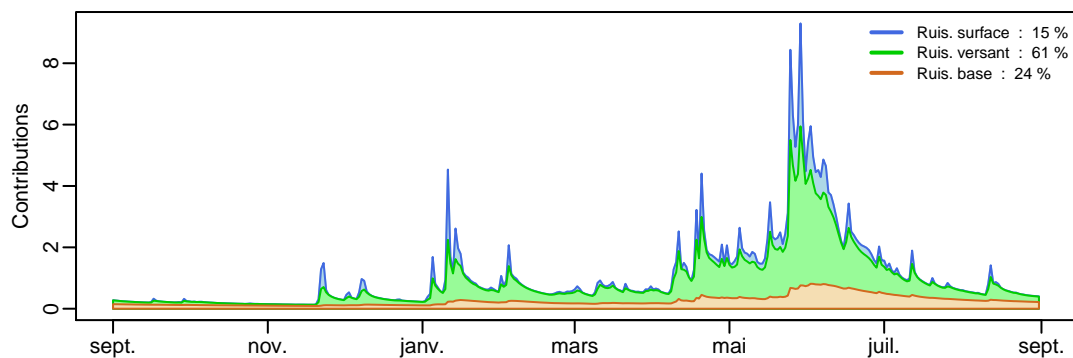
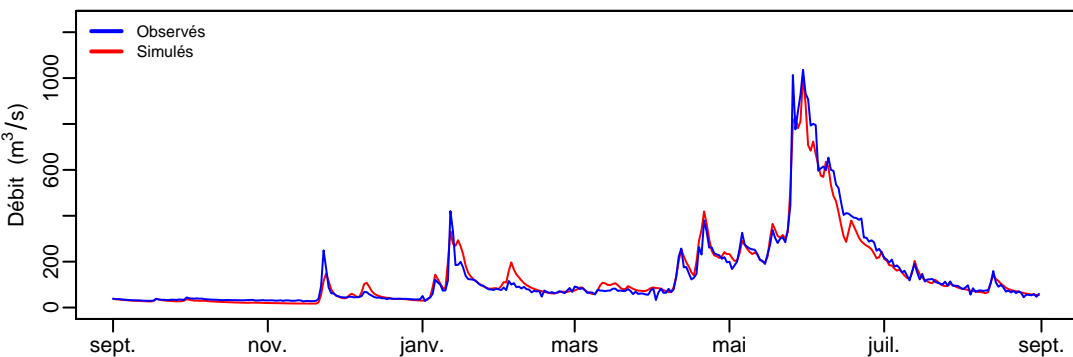
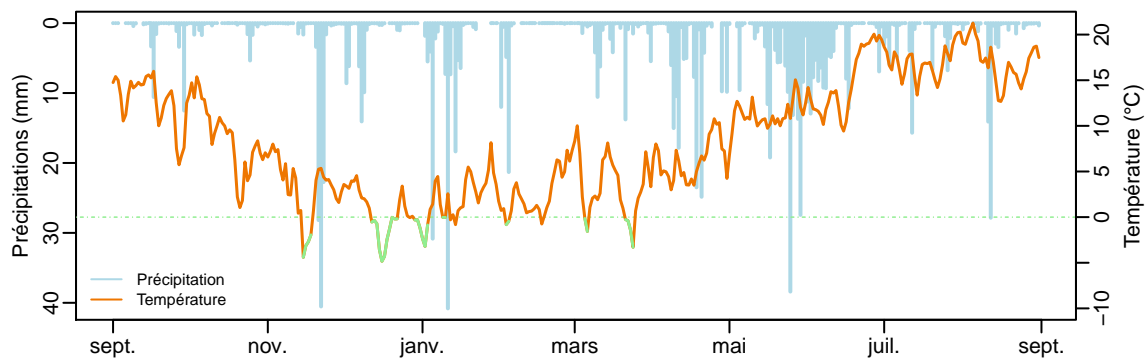
# jouhuh (11364.0093 km<sup>2</sup>) – année 2005–2006



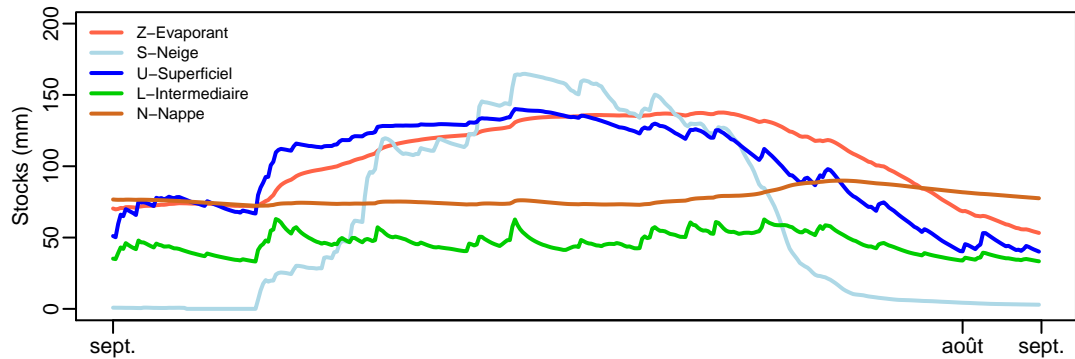
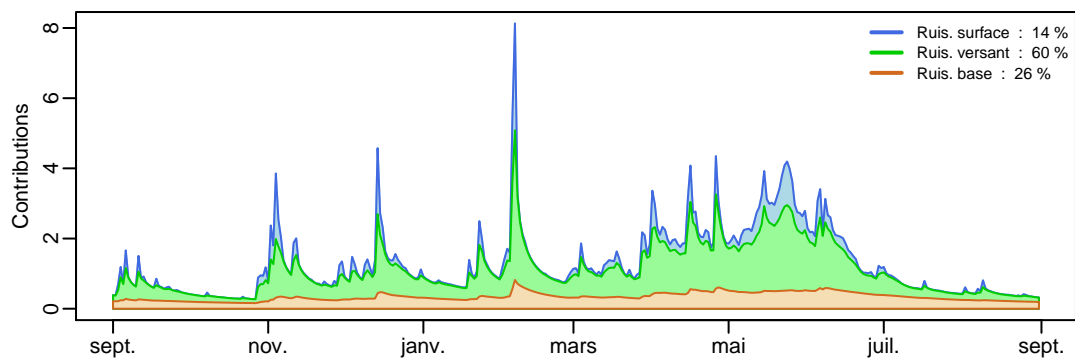
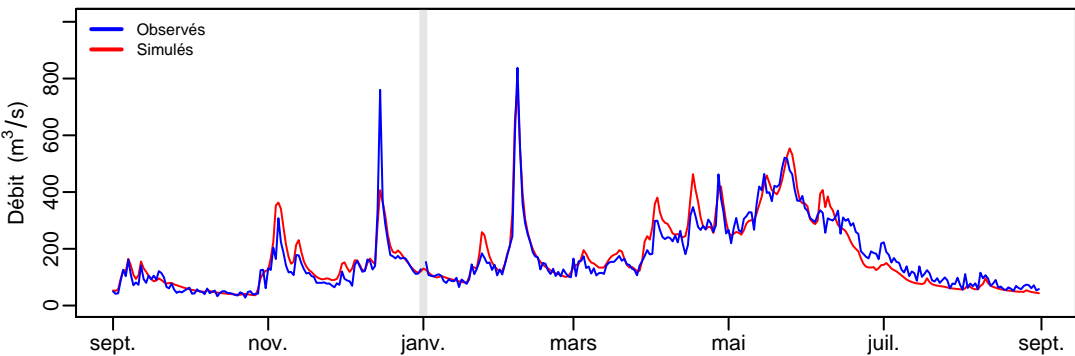
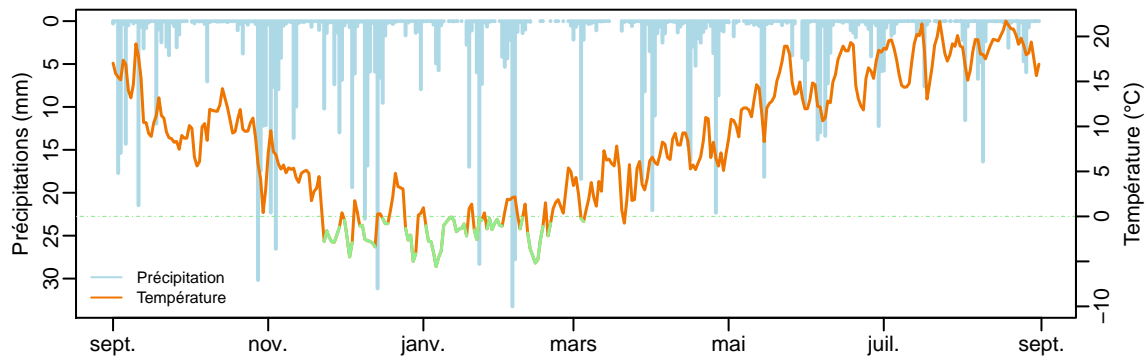
# jouqh (11364.0093 km<sup>2</sup>) – année 2006–2007



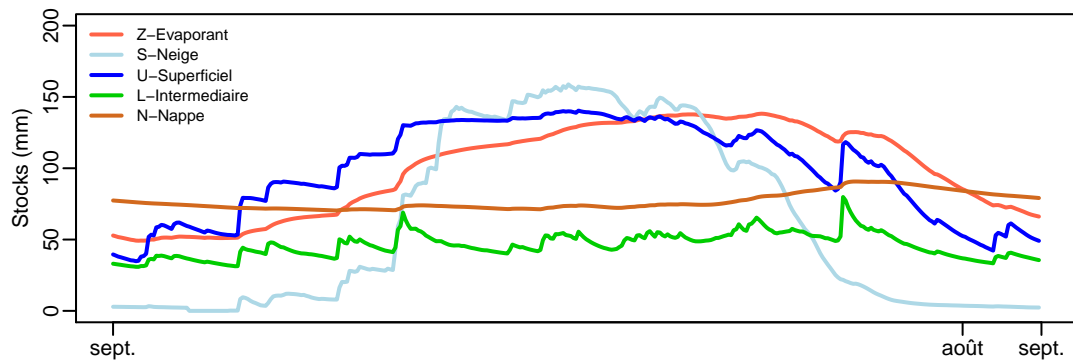
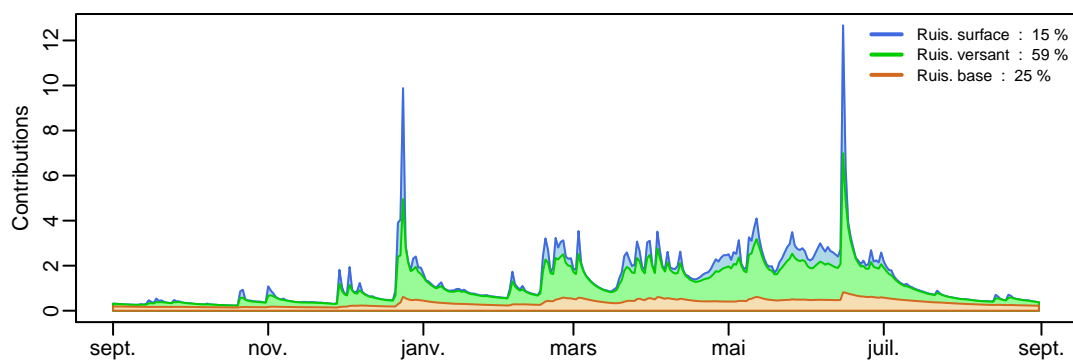
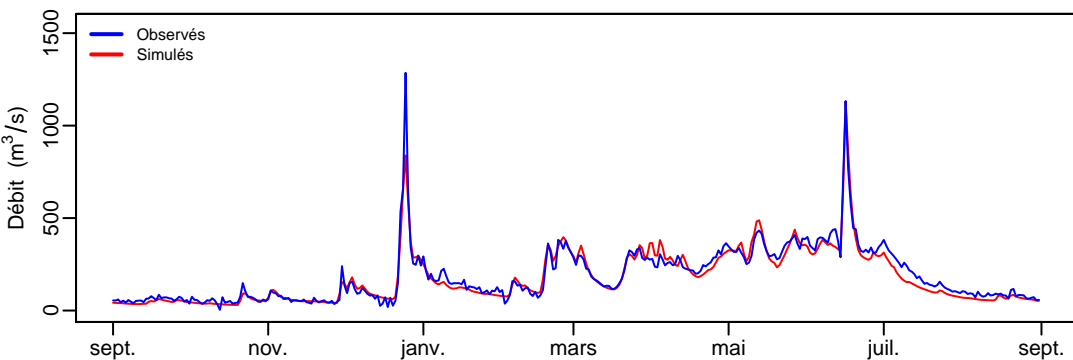
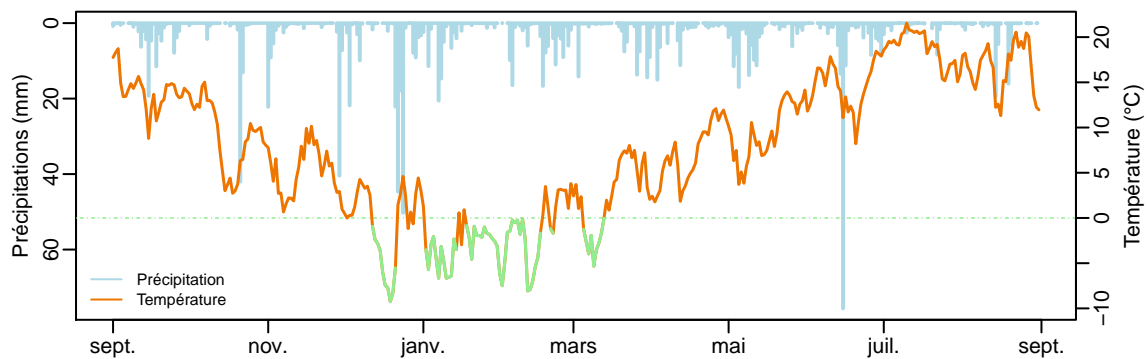
# jouquh (11364.0093 km²) – année 2007–2008



# jouqh (11364.0093 km<sup>2</sup>) – année 2008–2009

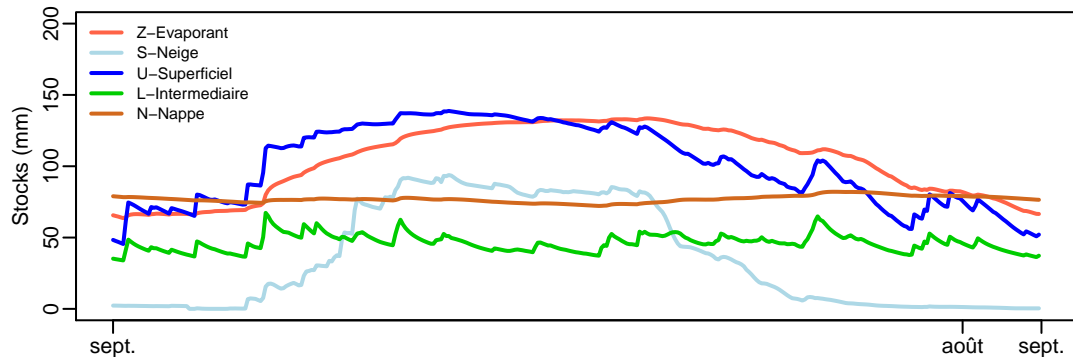
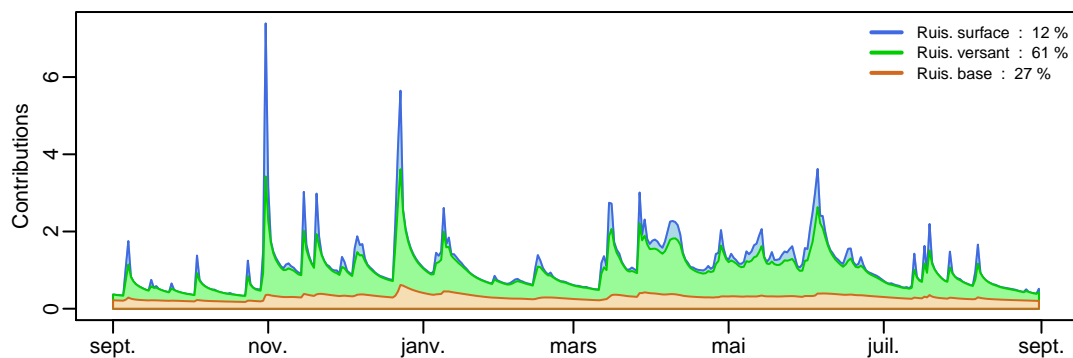
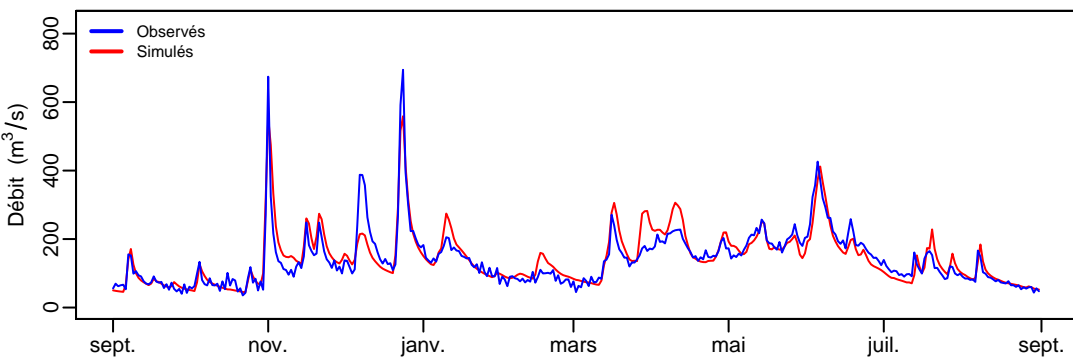
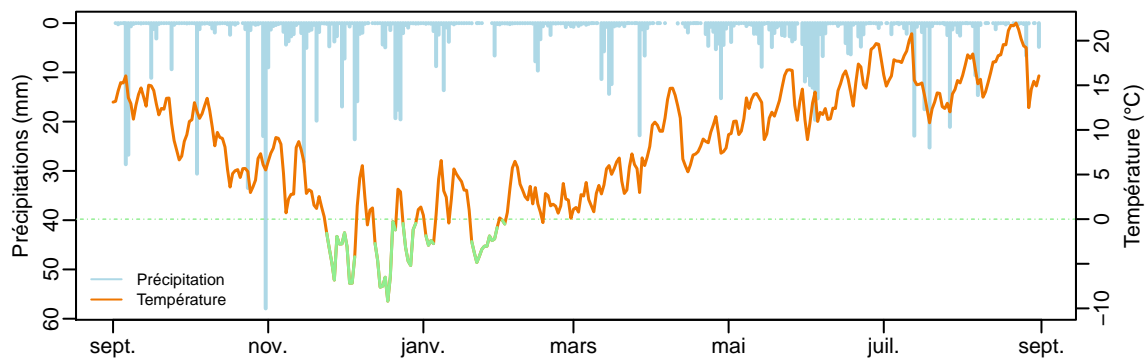


# jouquh (11364.0093 km²) – année 2009–2010

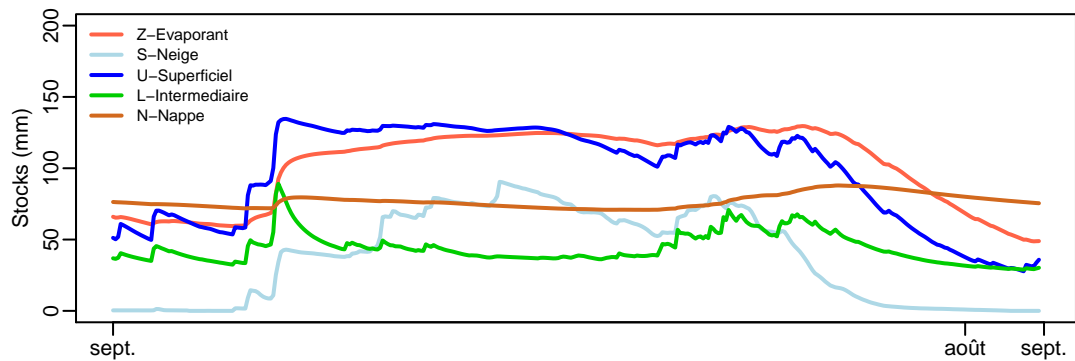
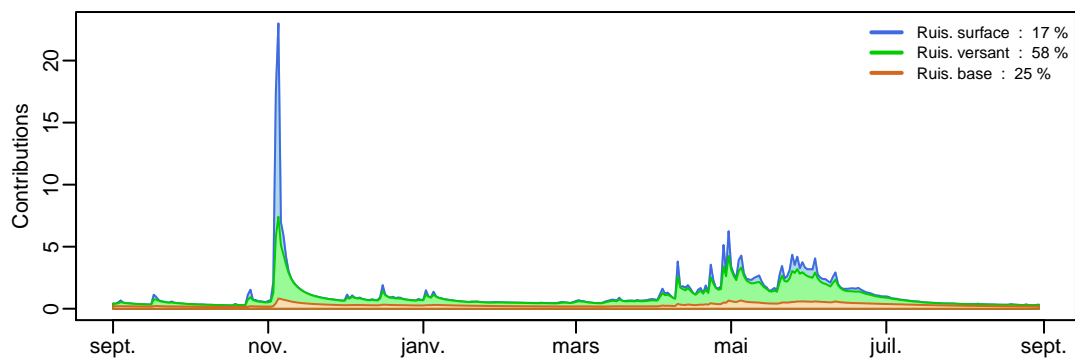
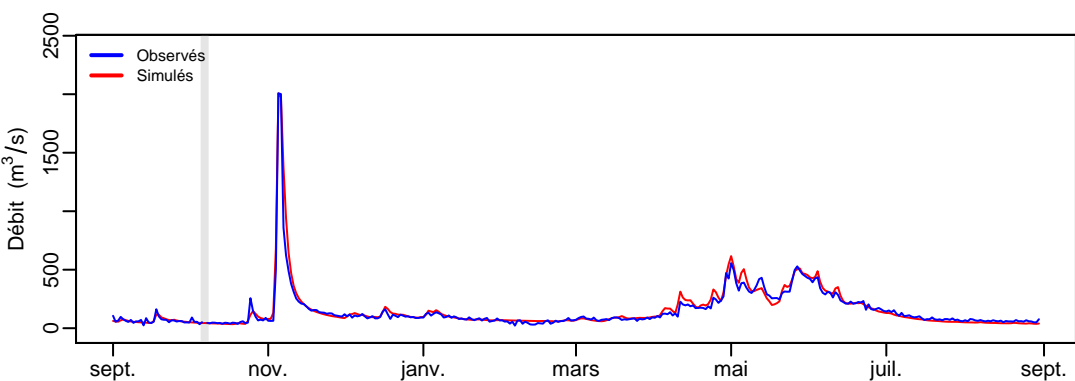
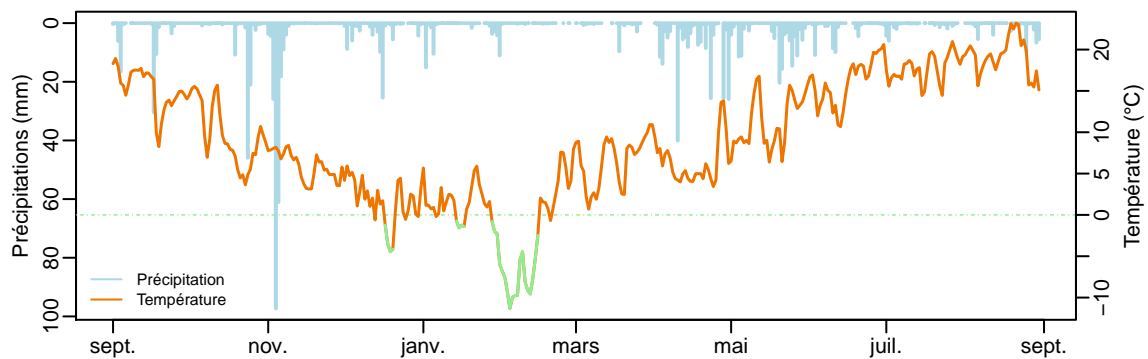




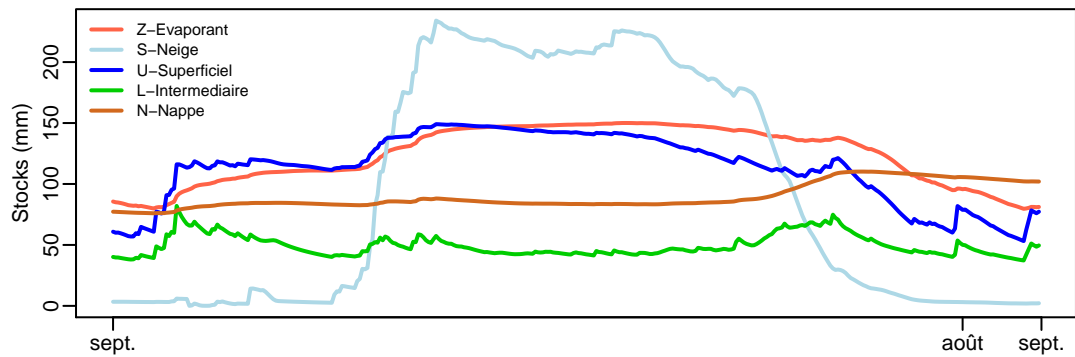
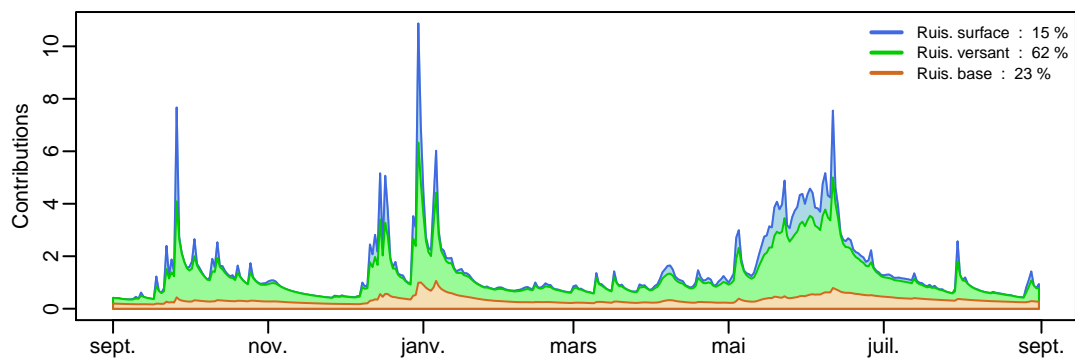
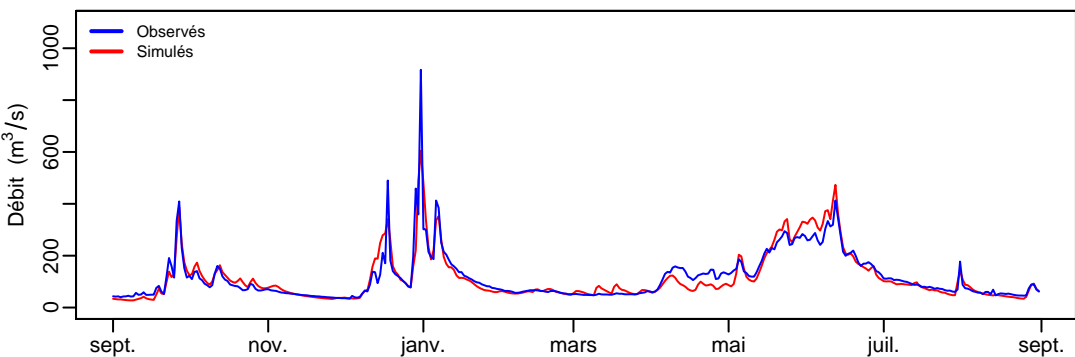
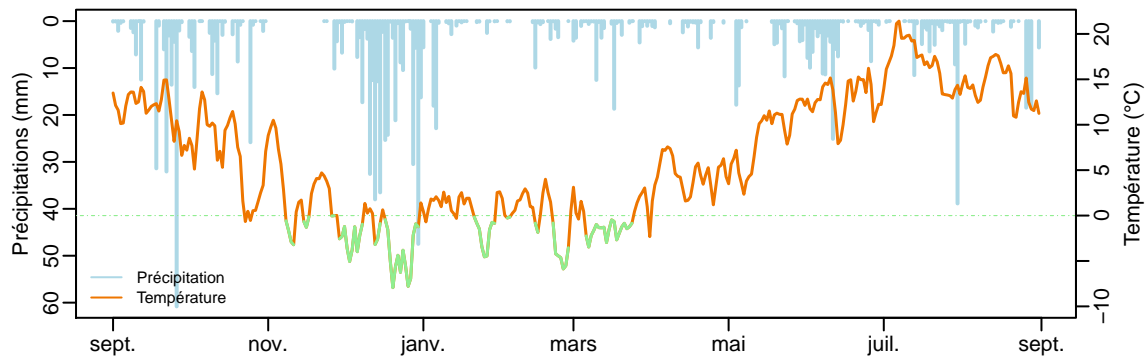
# jouquh (11364.0093 km²) – année 2010–2011



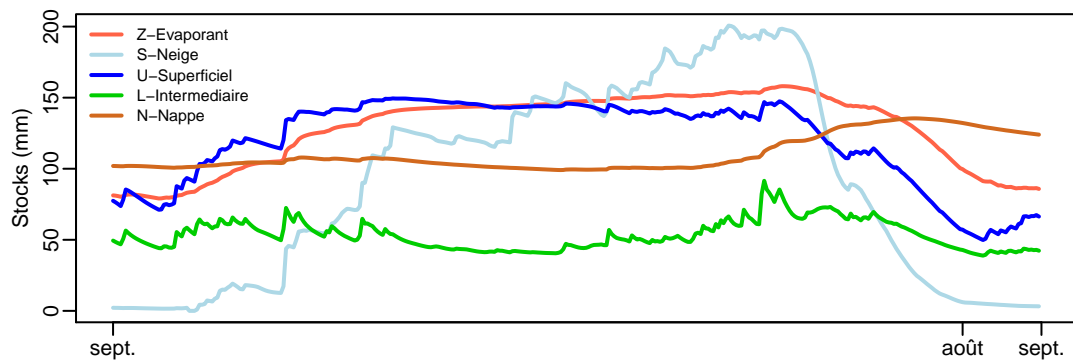
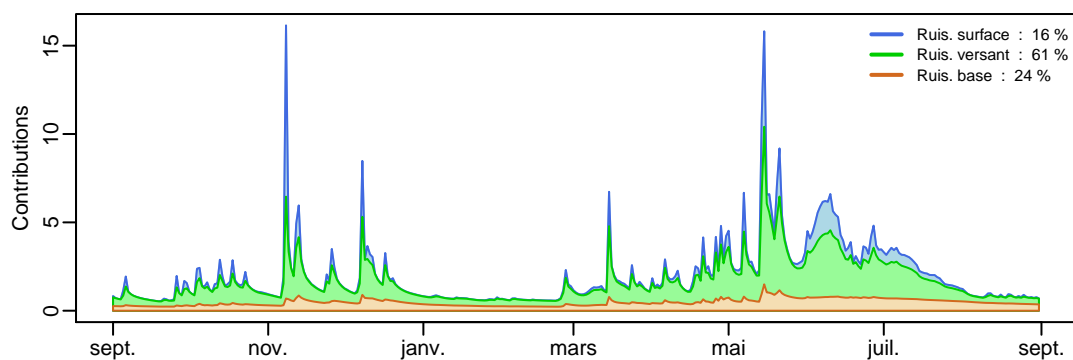
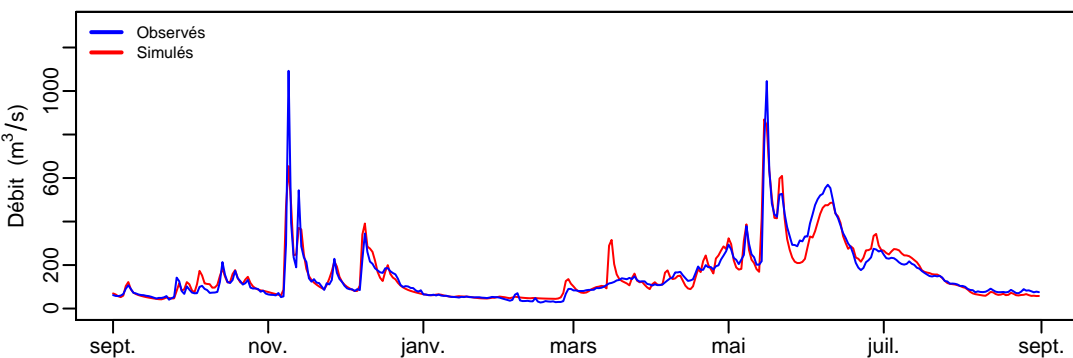
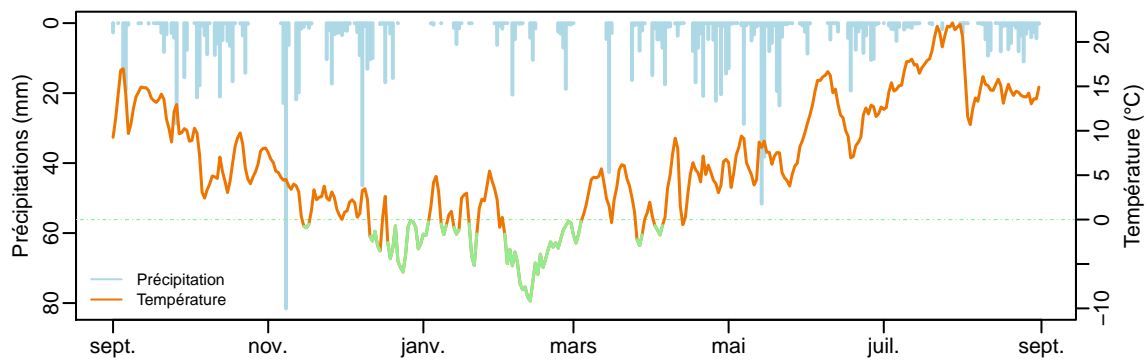
# jouquh (11364.0093 km<sup>2</sup>) – année 2011–2012



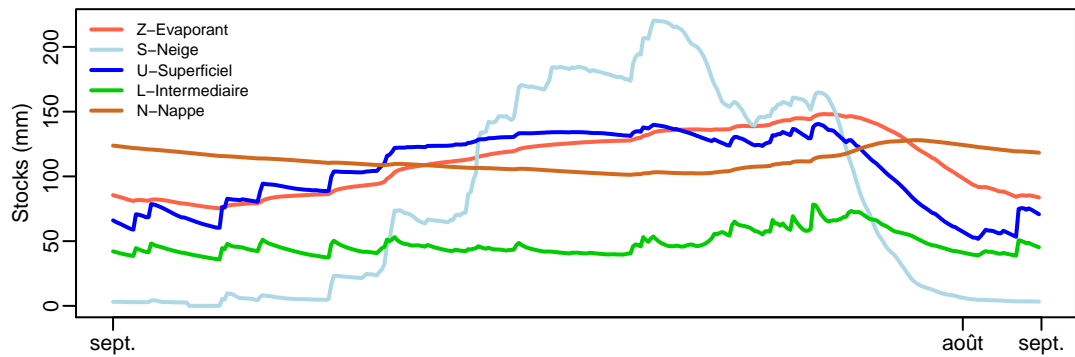
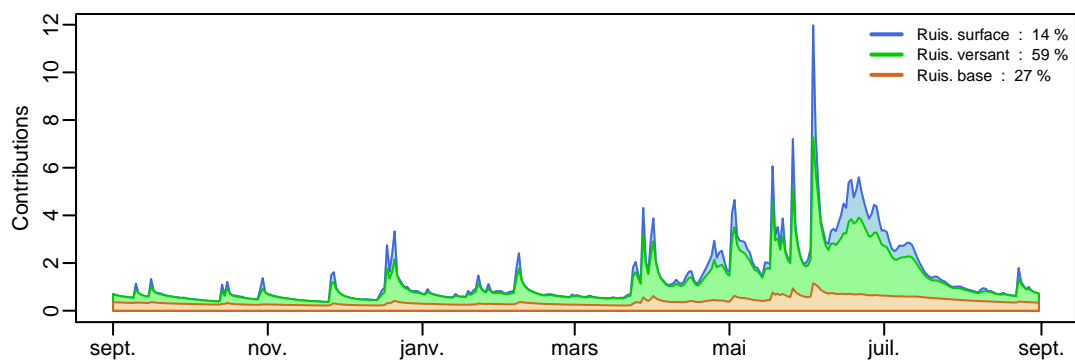
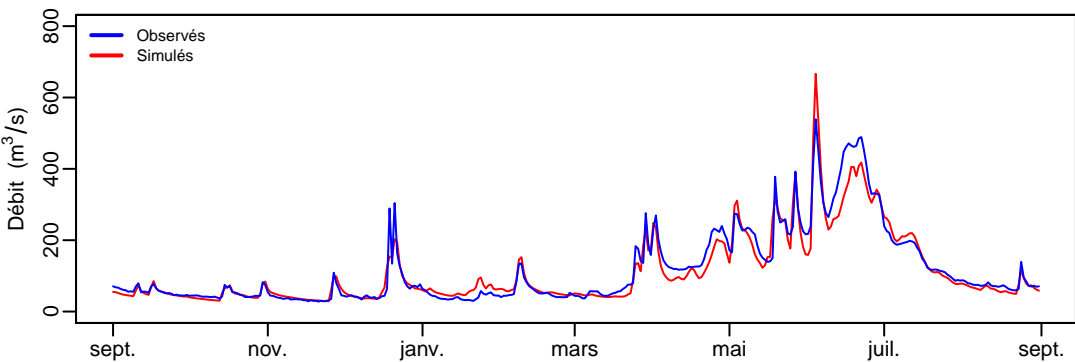
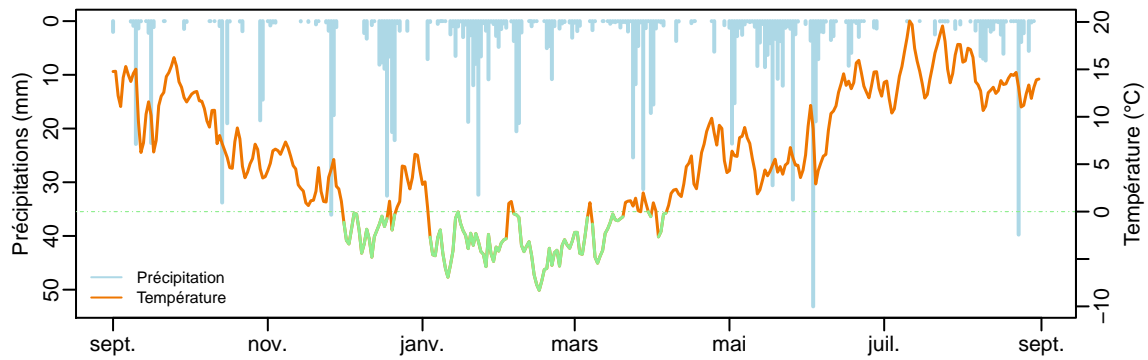
# oraish (6724.6394 km<sup>2</sup>) – année 1981–1982



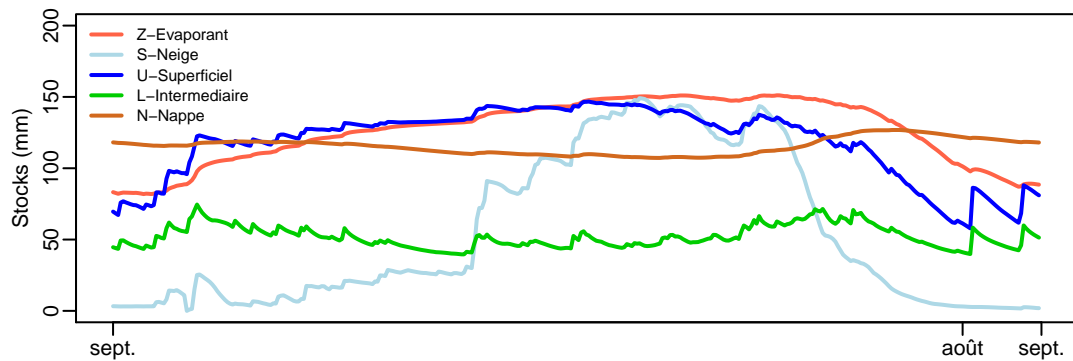
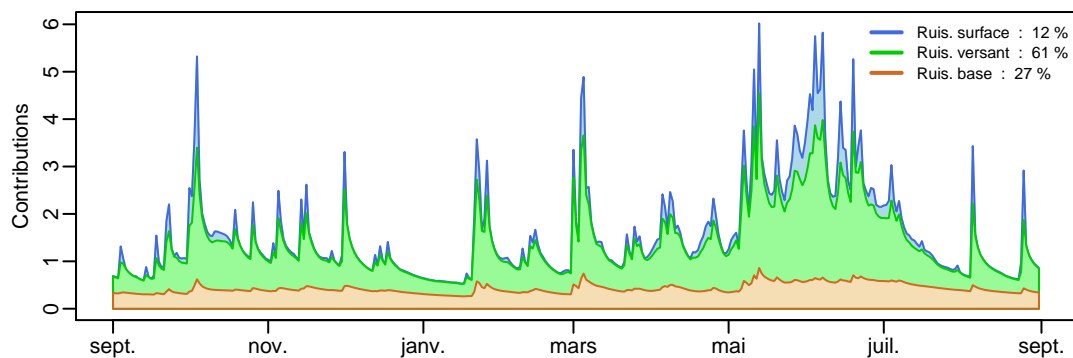
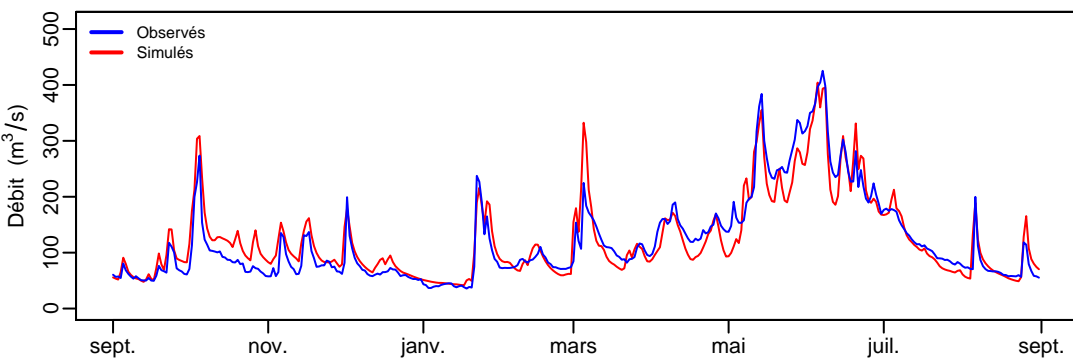
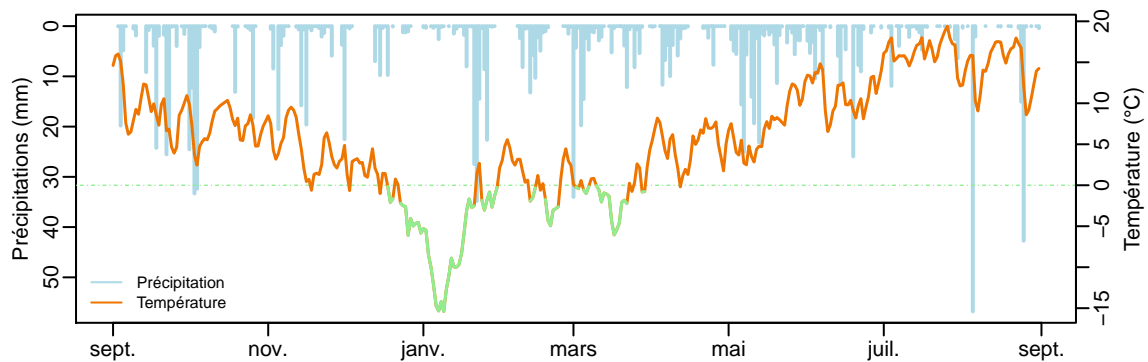
# oraish (6724.6394 km<sup>2</sup>) – année 1982–1983



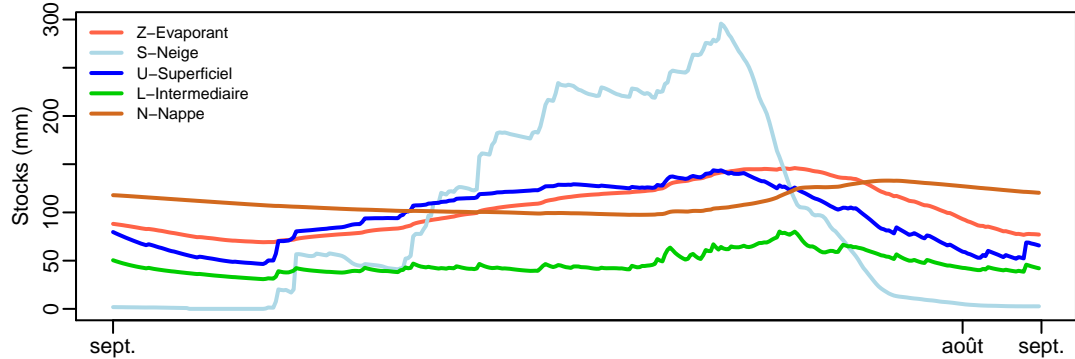
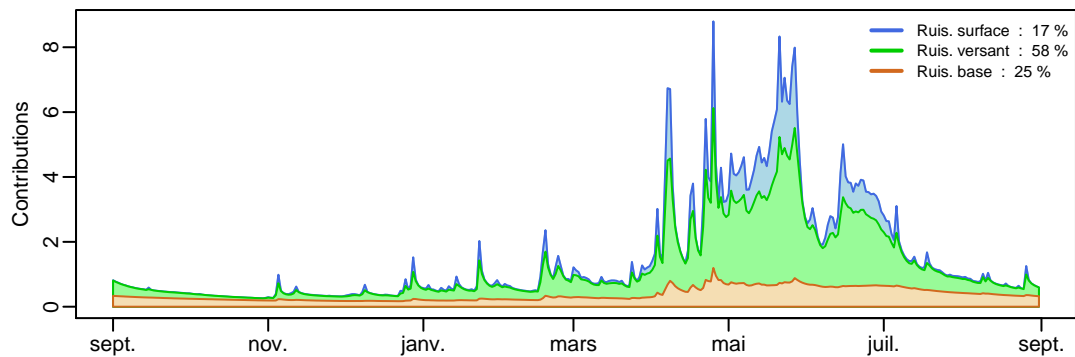
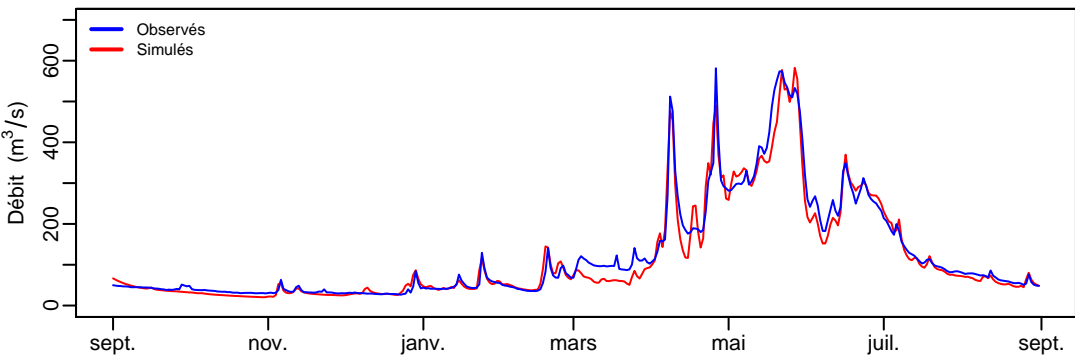
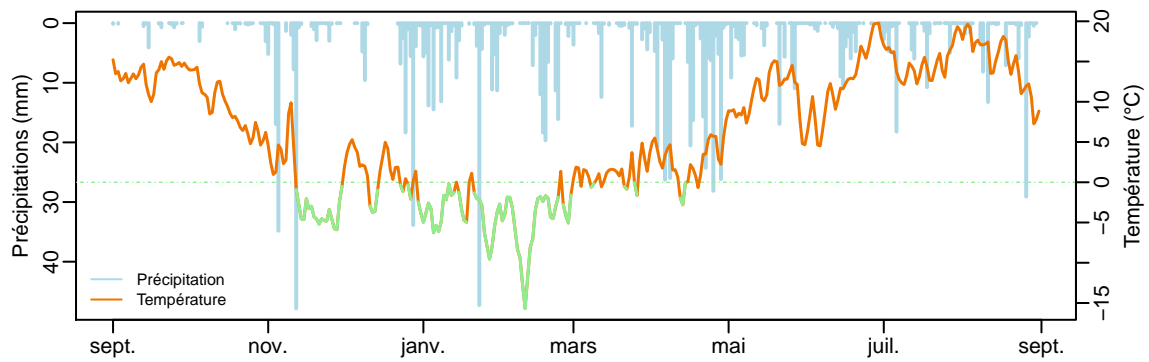
# oraish (6724.6394 km<sup>2</sup>) – année 1983–1984



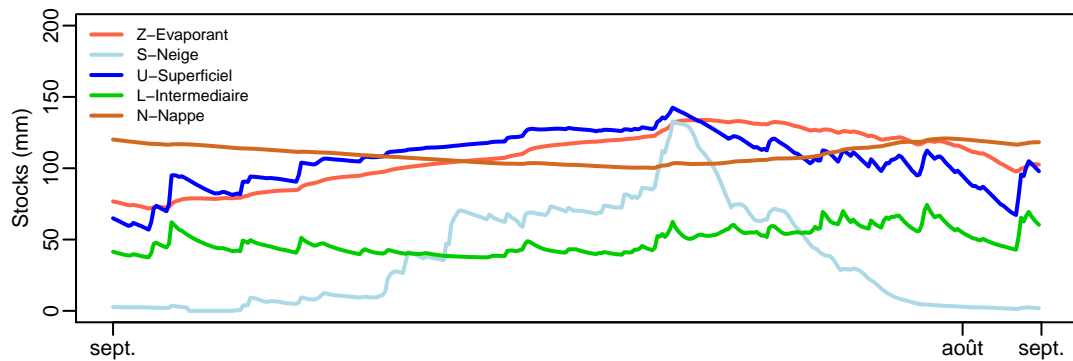
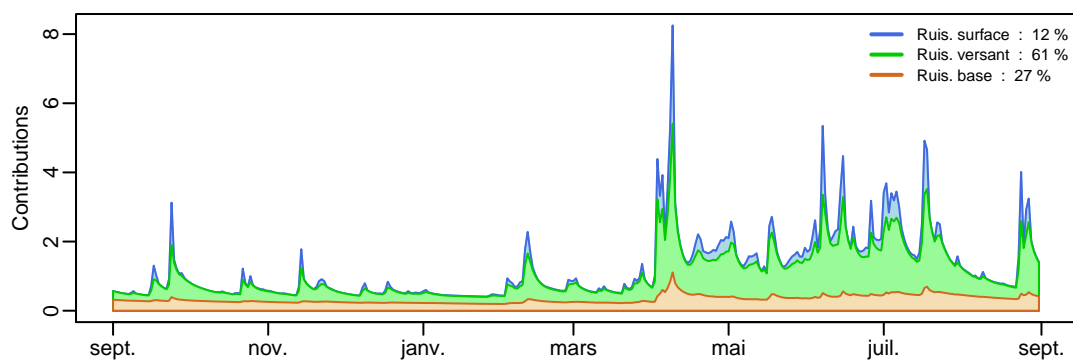
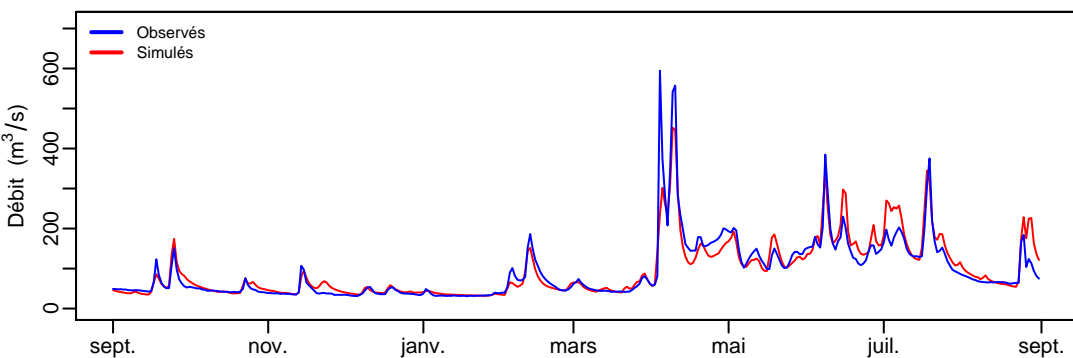
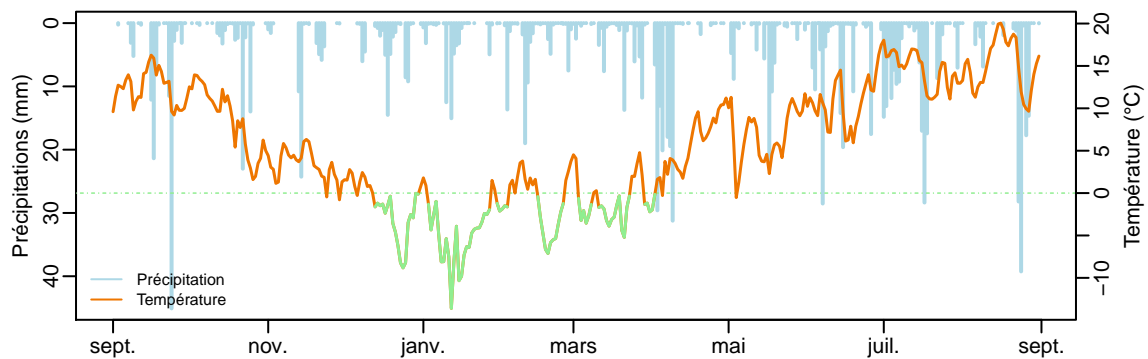
# oraish (6724.6394 km<sup>2</sup>) – année 1984–1985



# oraish (6724.6394 km<sup>2</sup>) – année 1985–1986

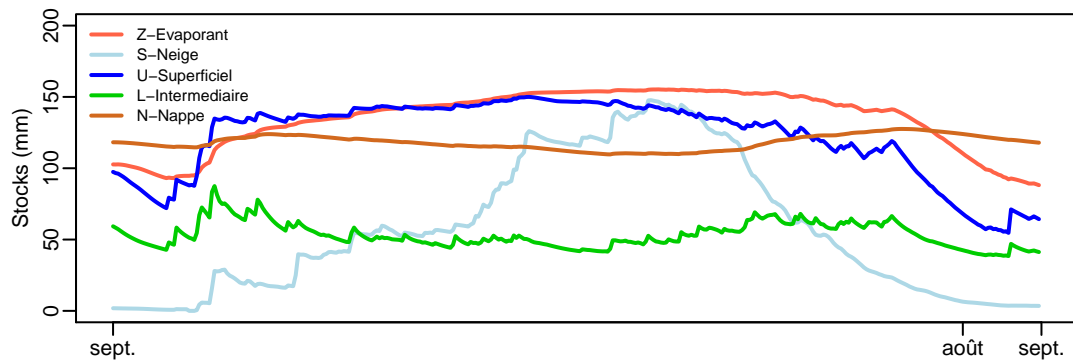
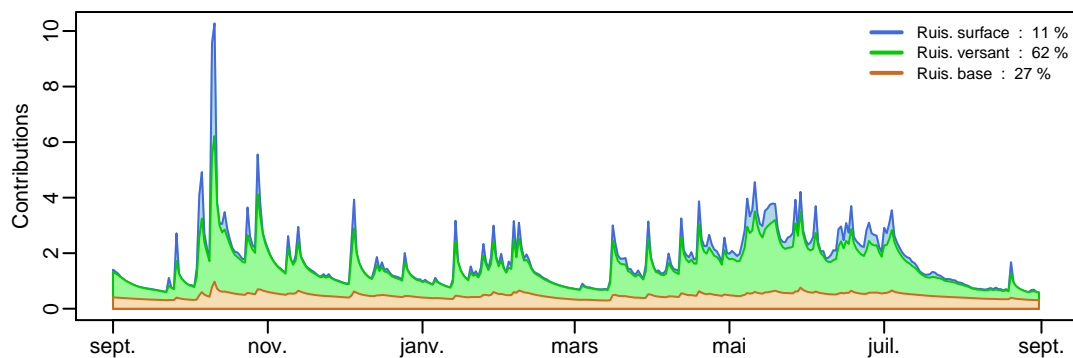
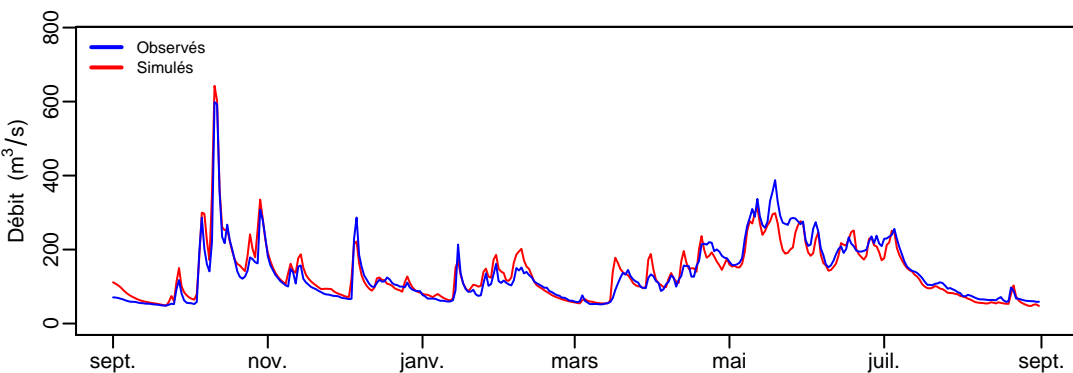
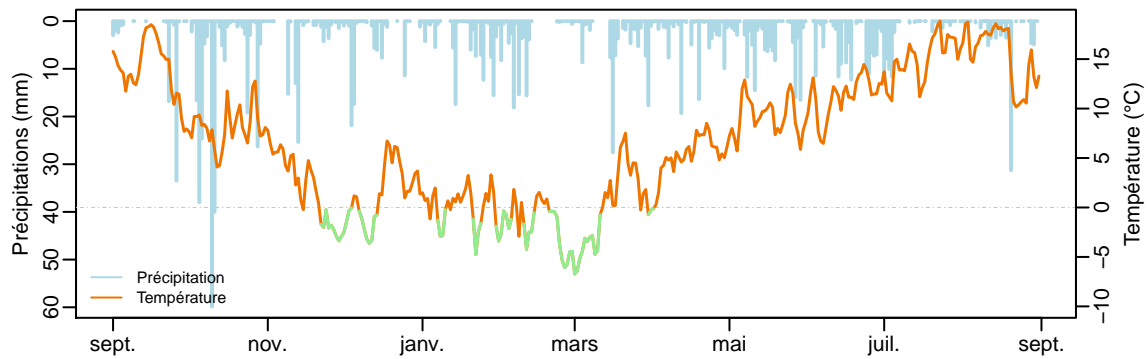


# oraish (6724.6394 km<sup>2</sup>) – année 1986–1987

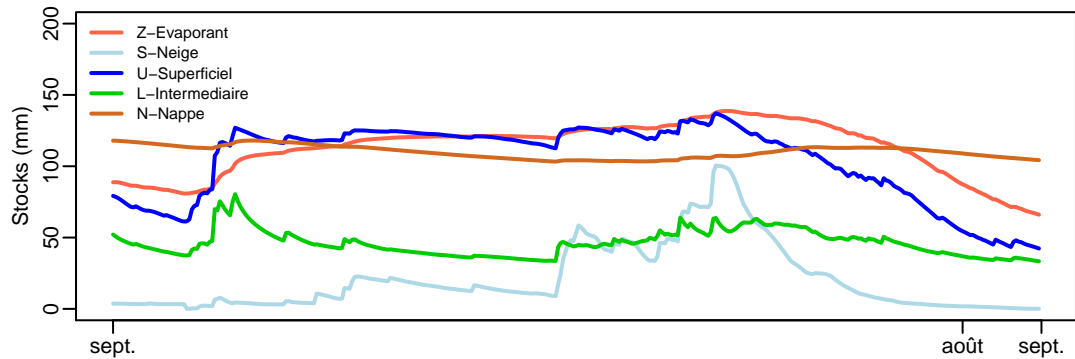
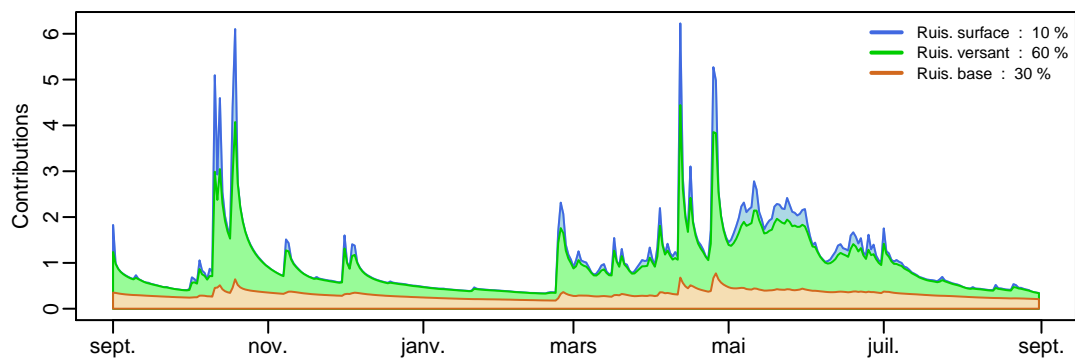
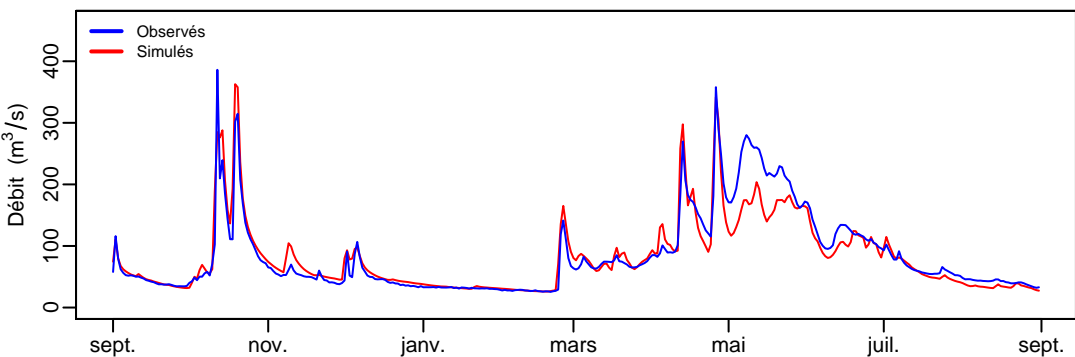
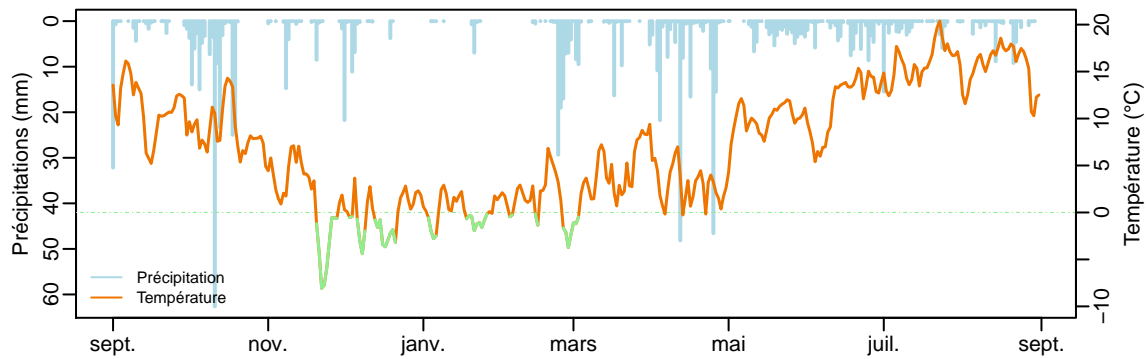




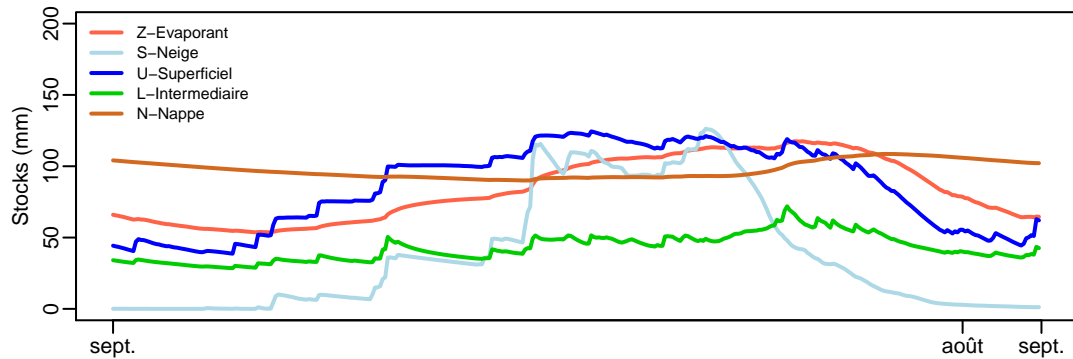
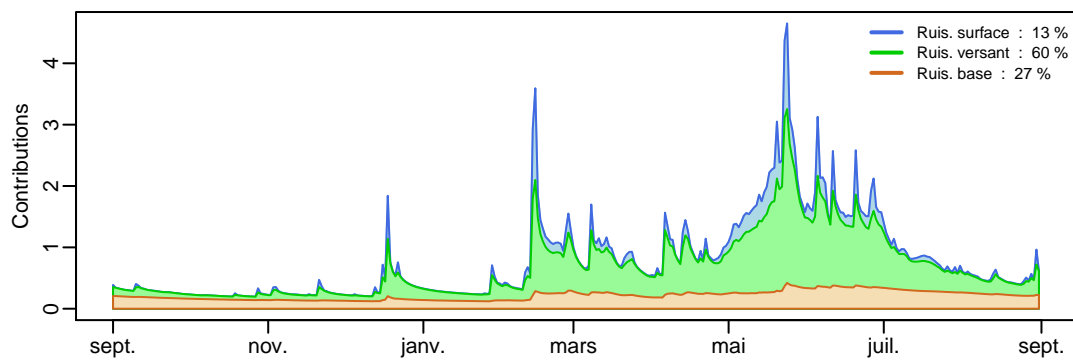
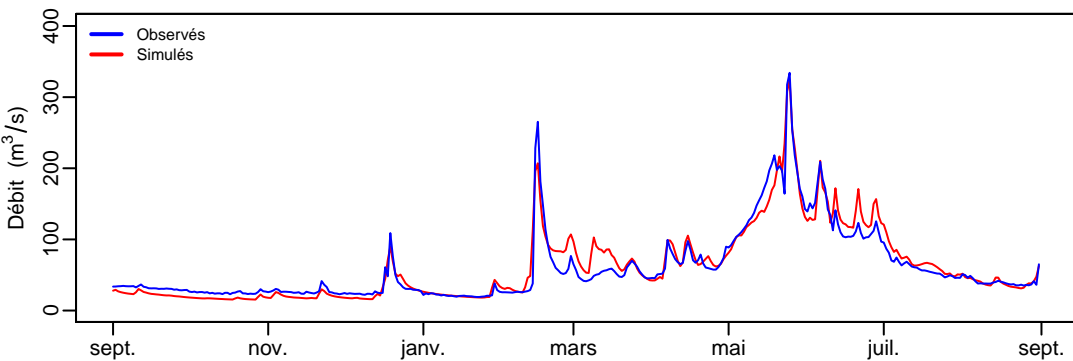
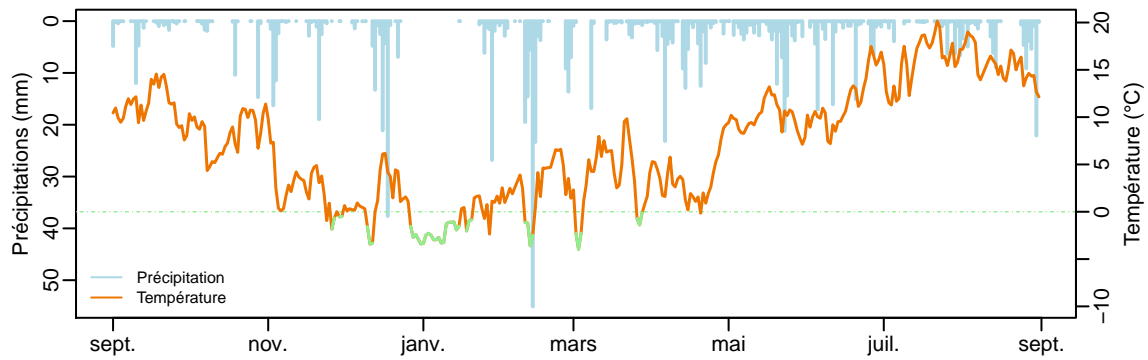
# oraish (6724.6394 km<sup>2</sup>) – année 1987–1988



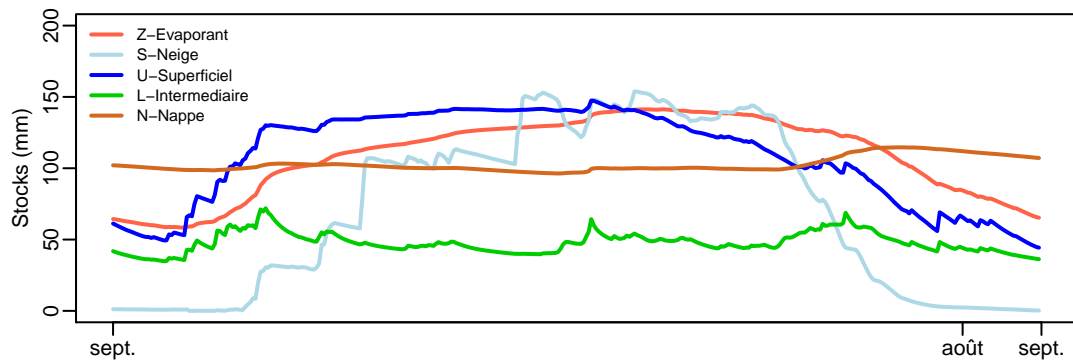
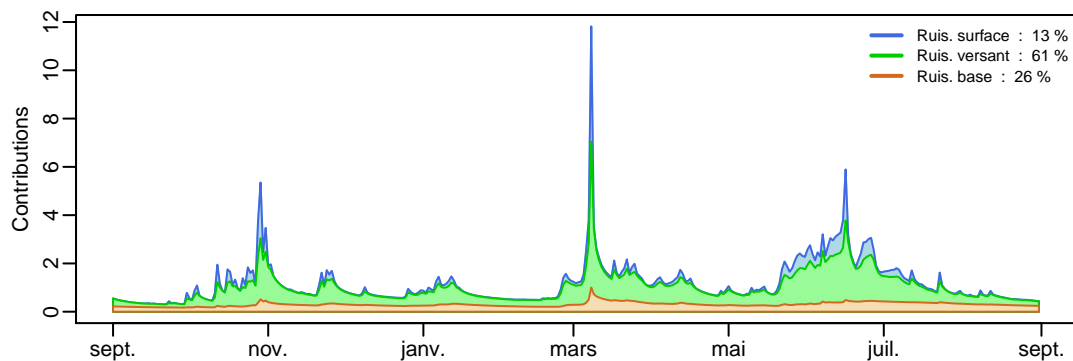
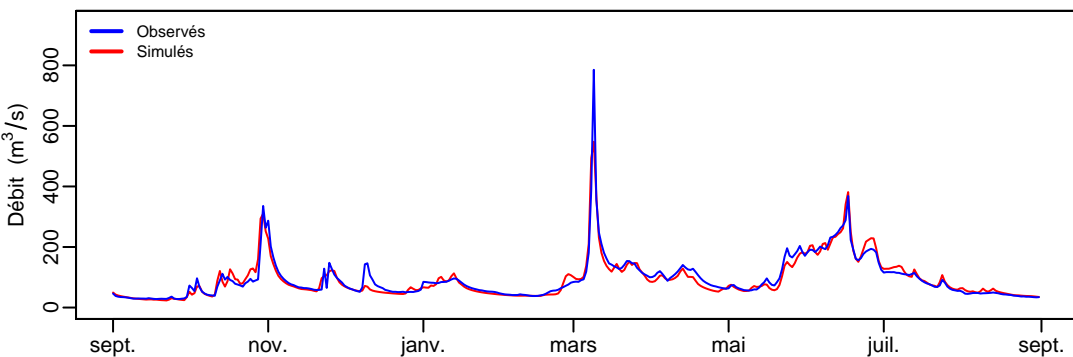
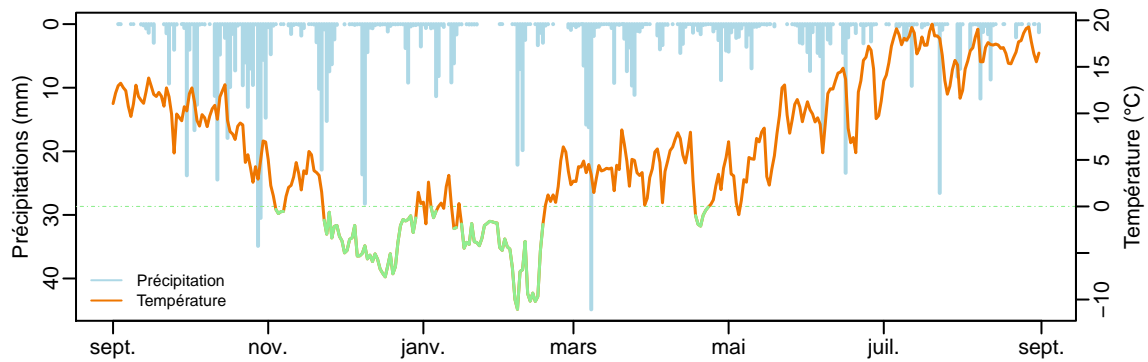
# oraish (6724.6394 km<sup>2</sup>) – année 1988–1989



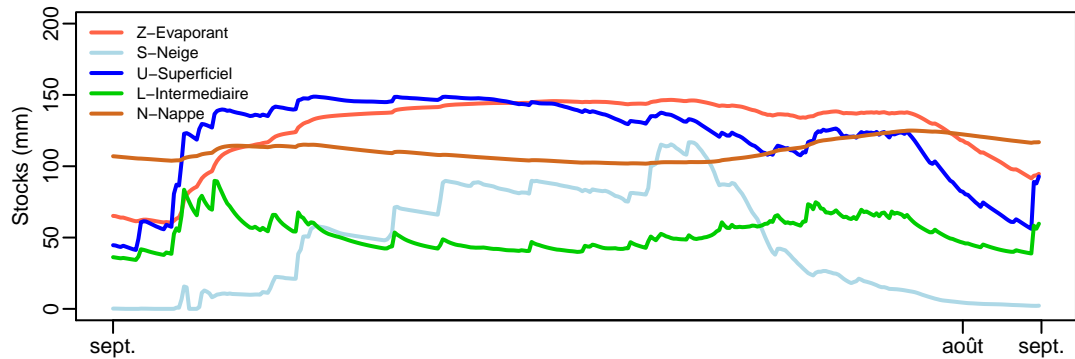
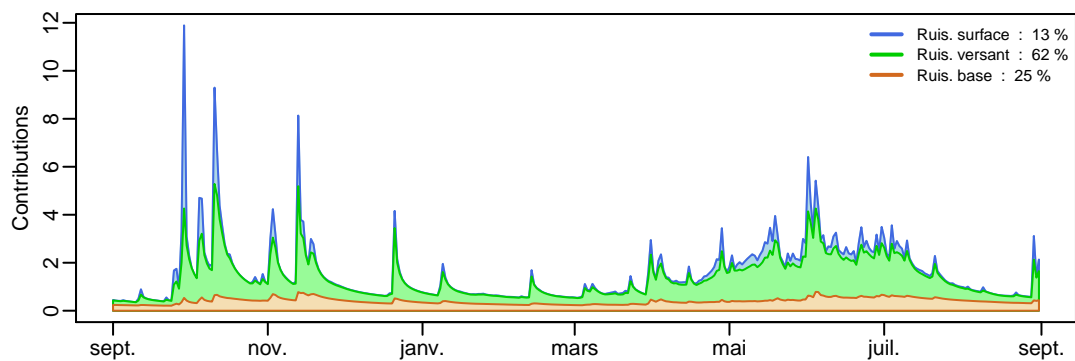
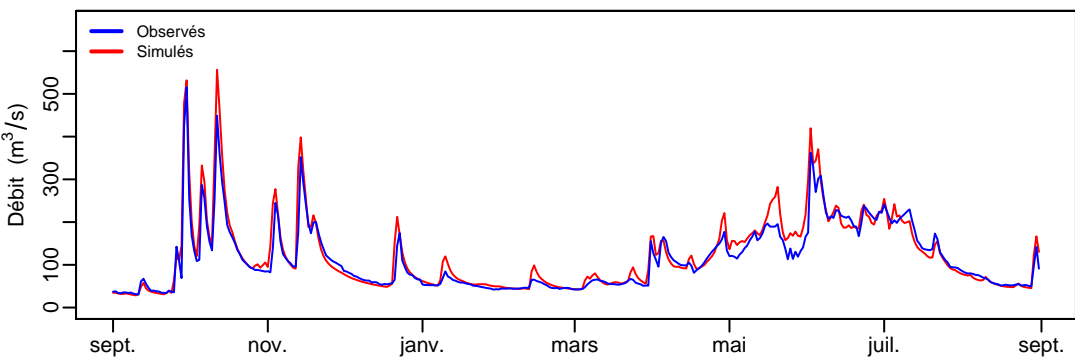
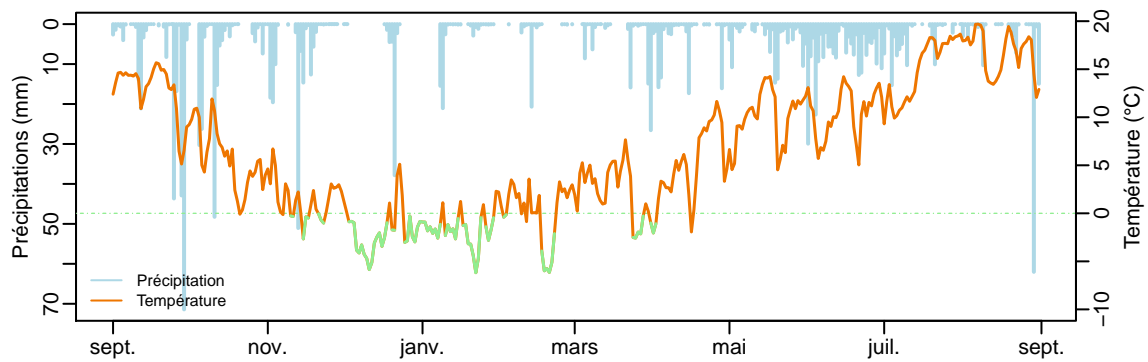
# oraish (6724.6394 km<sup>2</sup>) – année 1989–1990



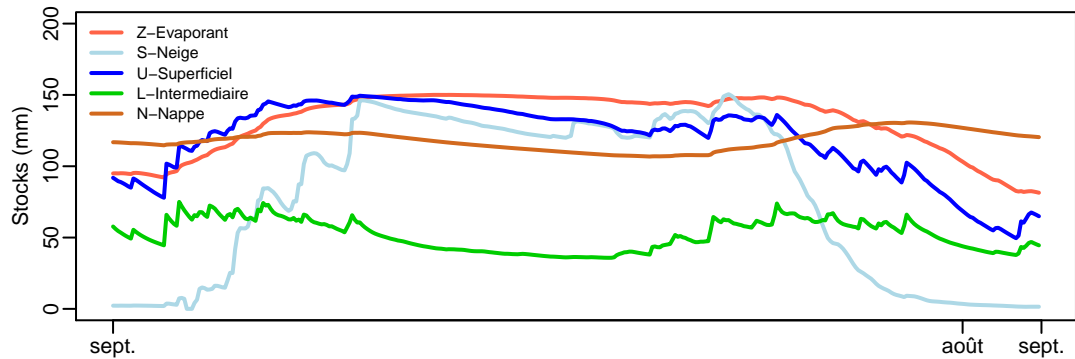
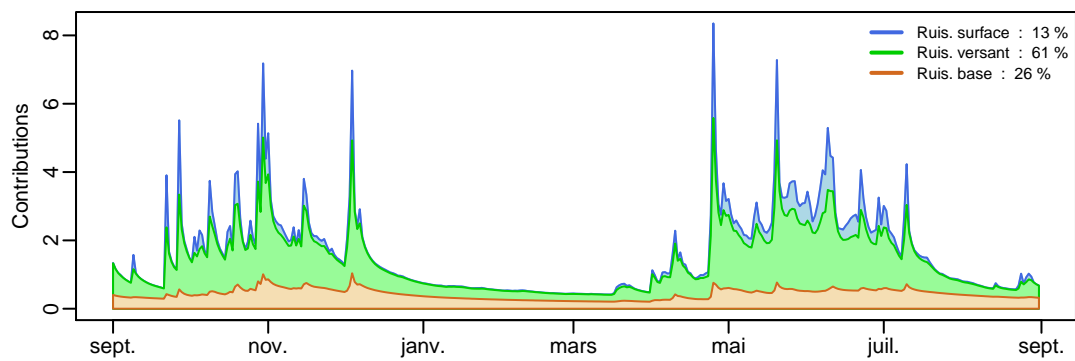
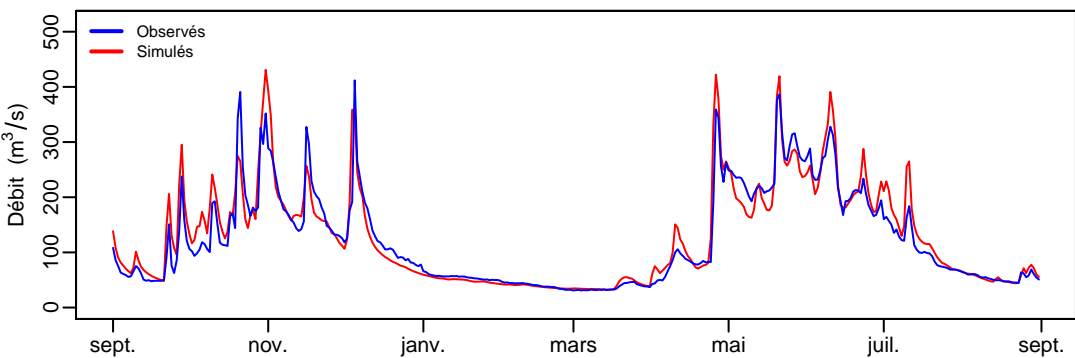
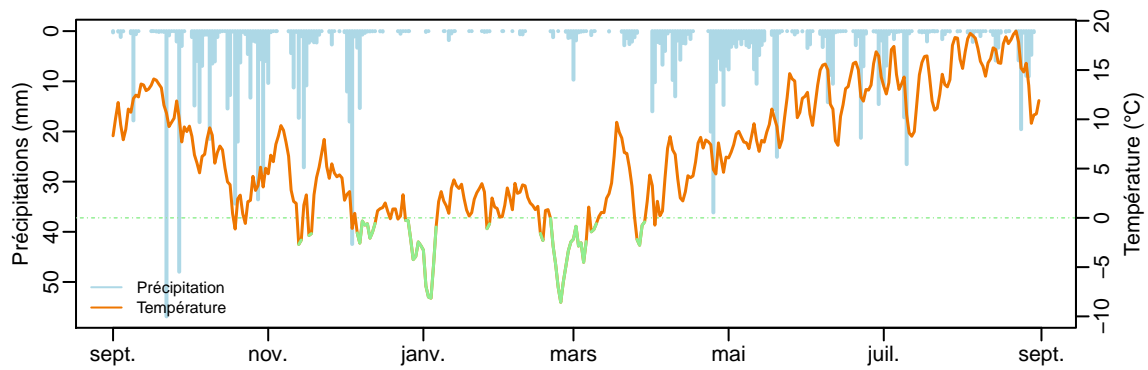
# oraish (6724.6394 km<sup>2</sup>) – année 1990–1991



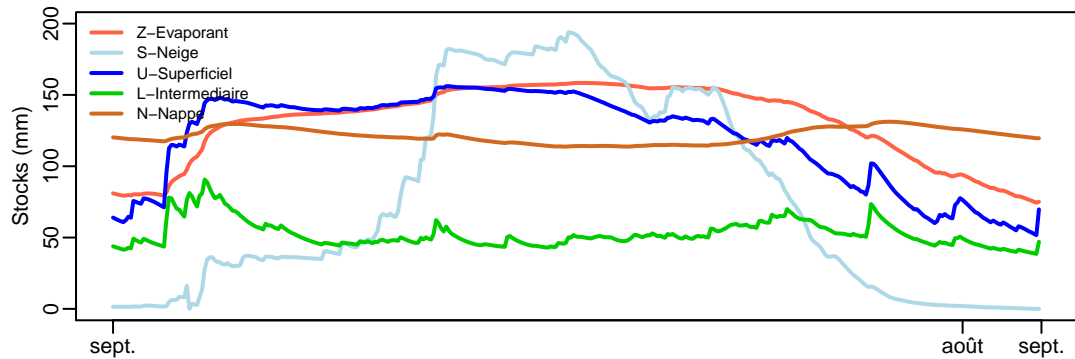
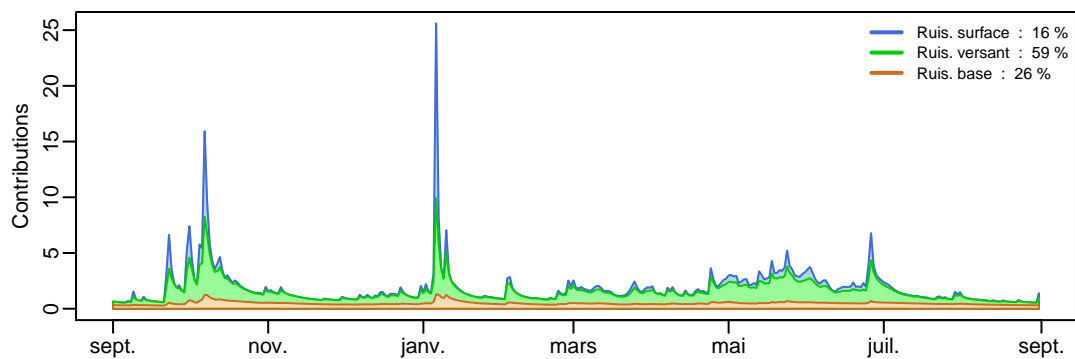
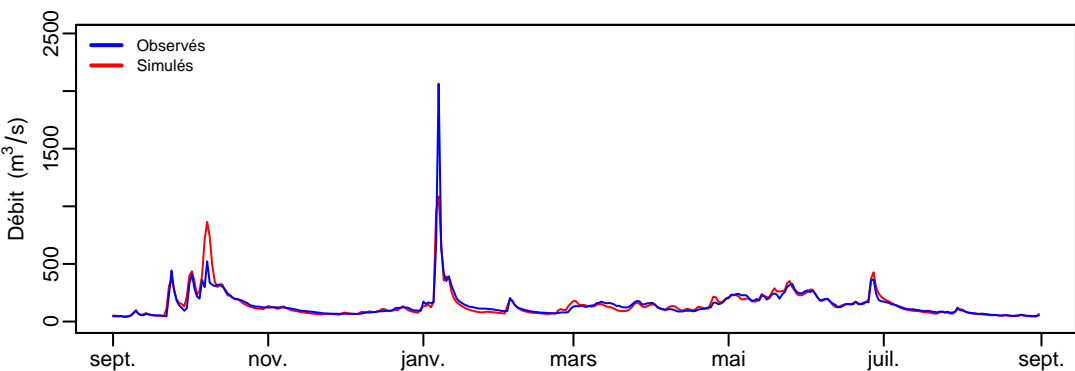
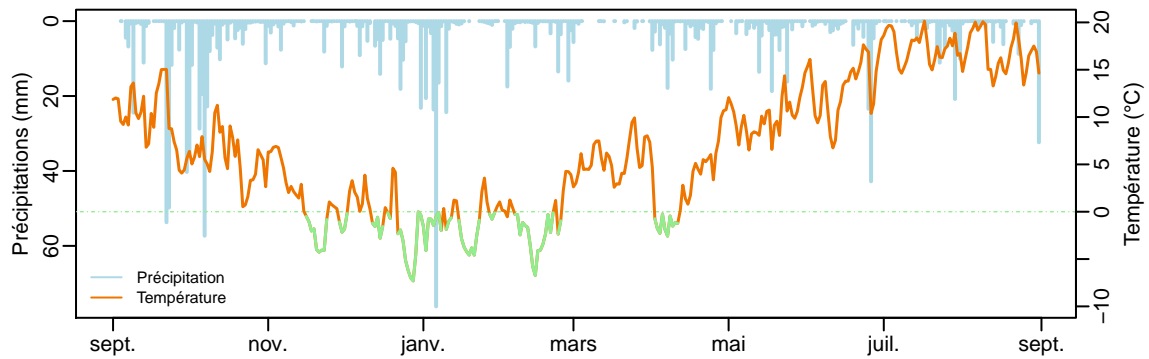
# oraish (6724.6394 km<sup>2</sup>) – année 1991–1992



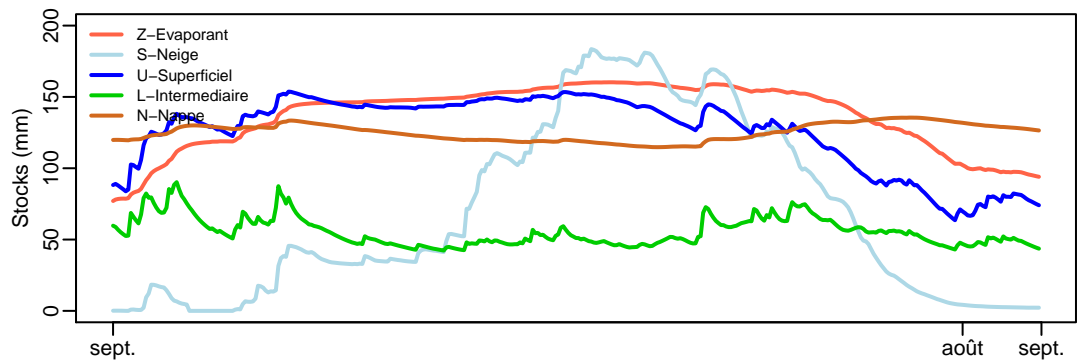
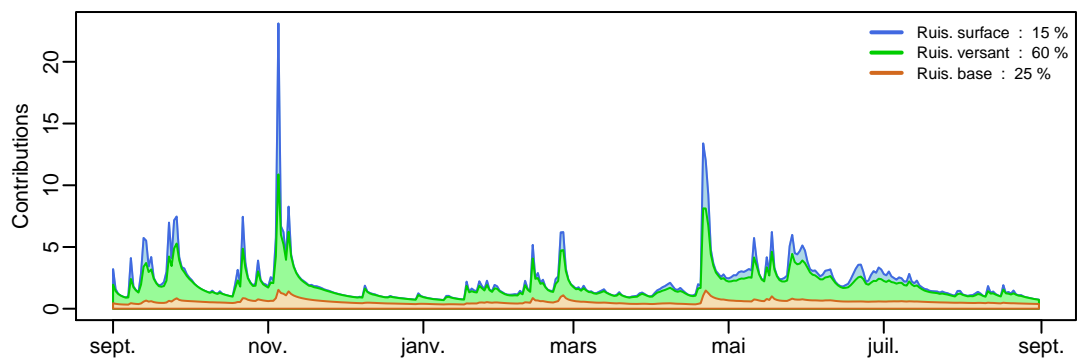
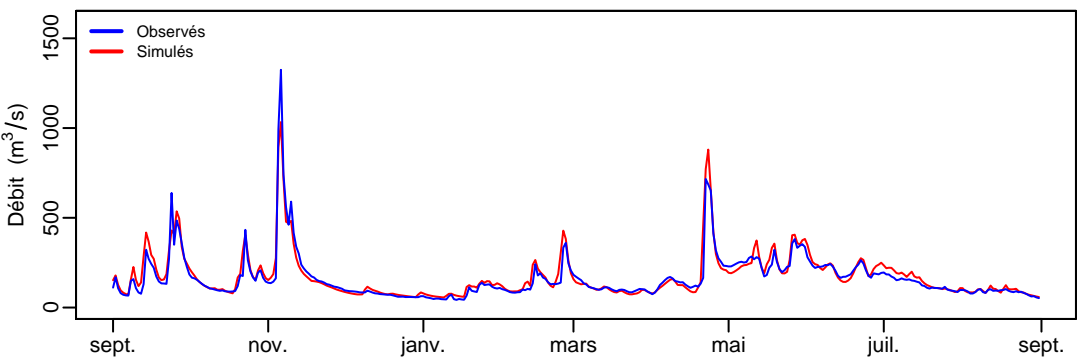
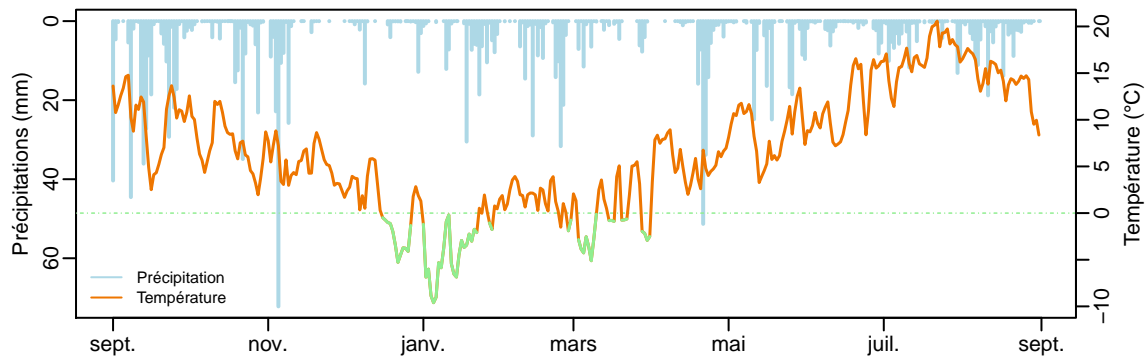
# oraish (6724.6394 km<sup>2</sup>) – année 1992–1993



# oraish (6724.6394 km<sup>2</sup>) – année 1993–1994

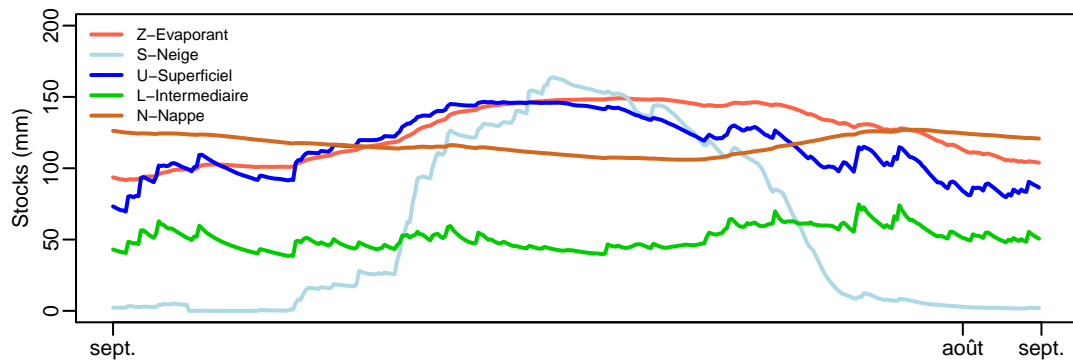
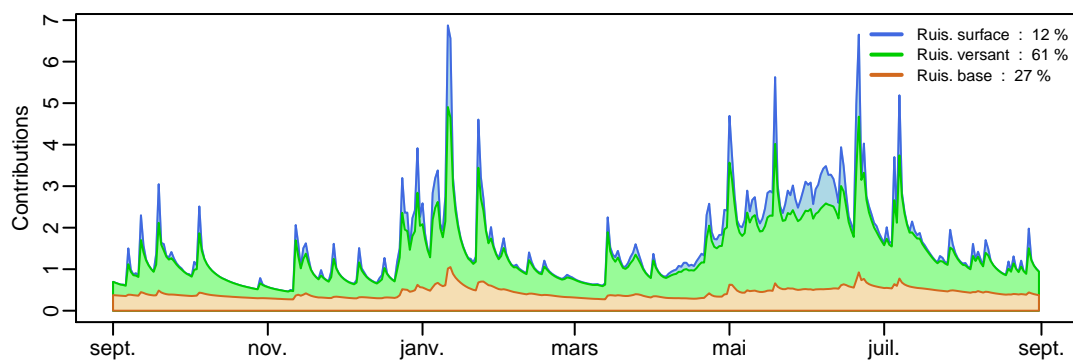
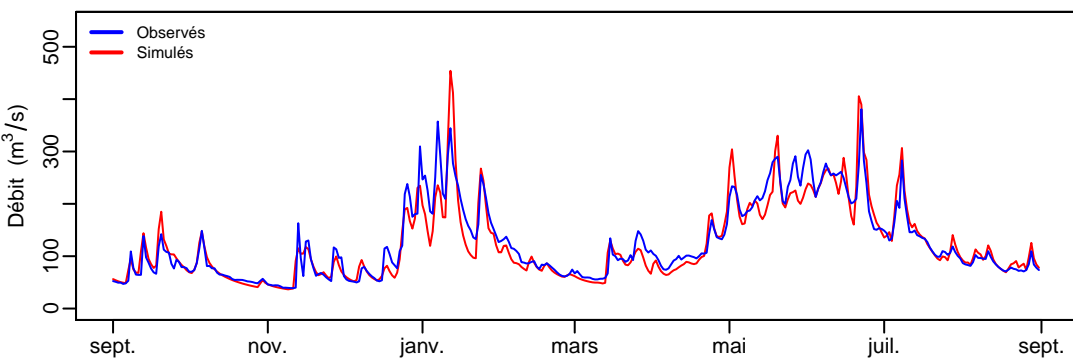
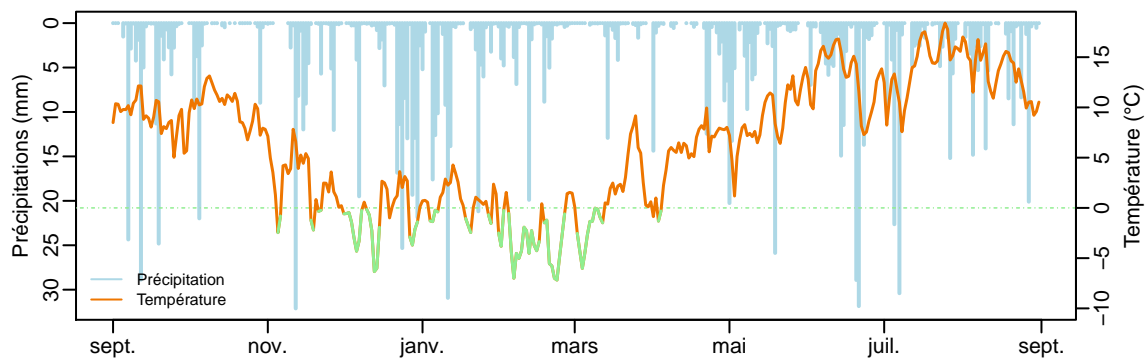


# oraish (6724.6394 km<sup>2</sup>) – année 1994–1995

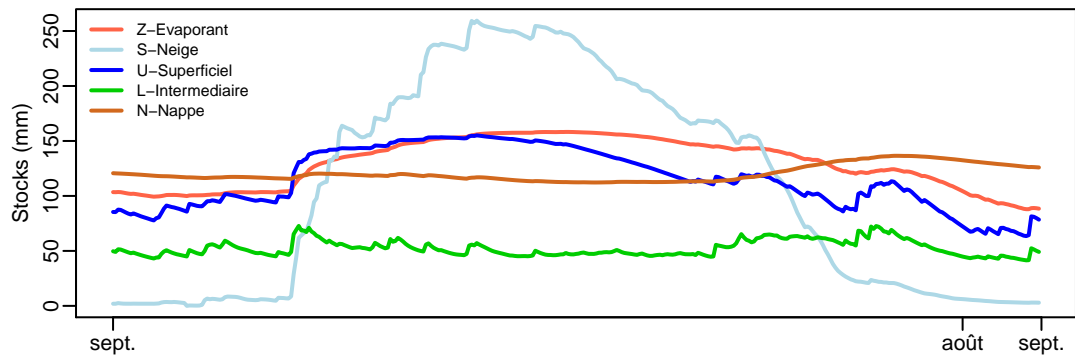
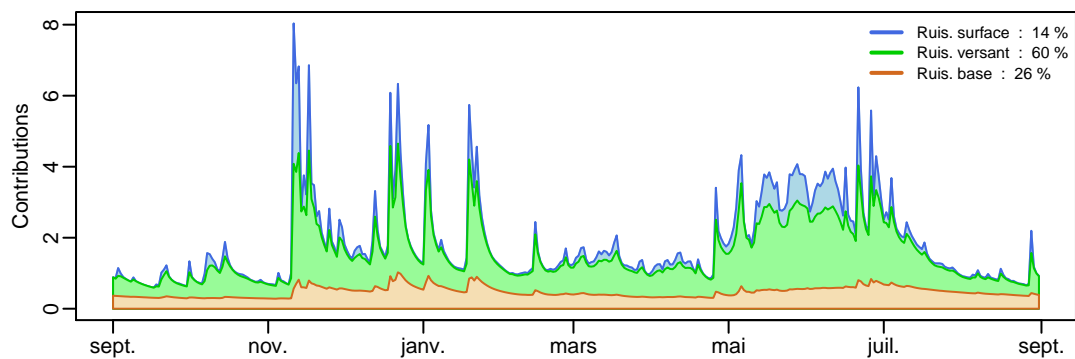
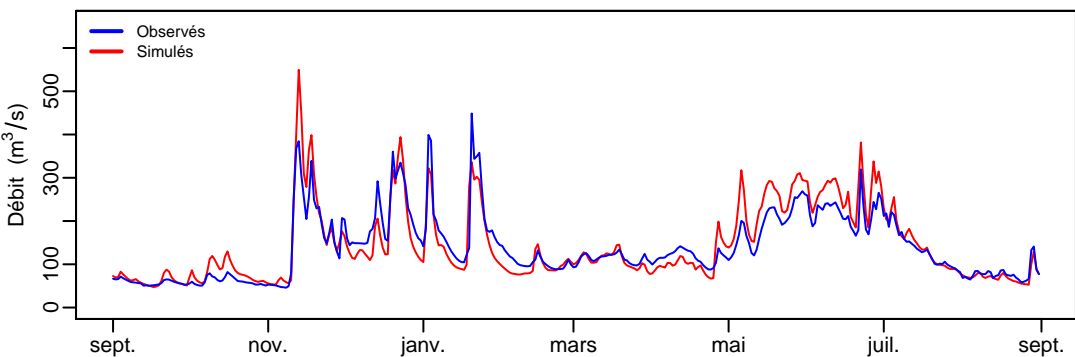
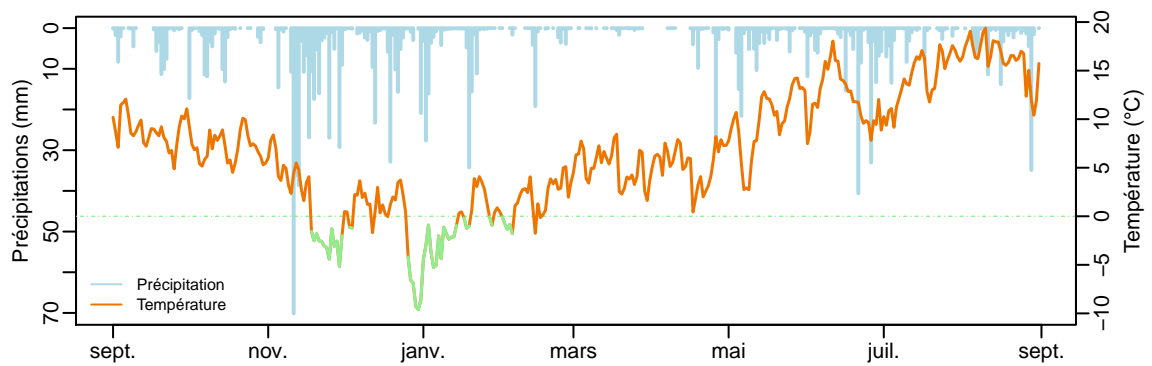




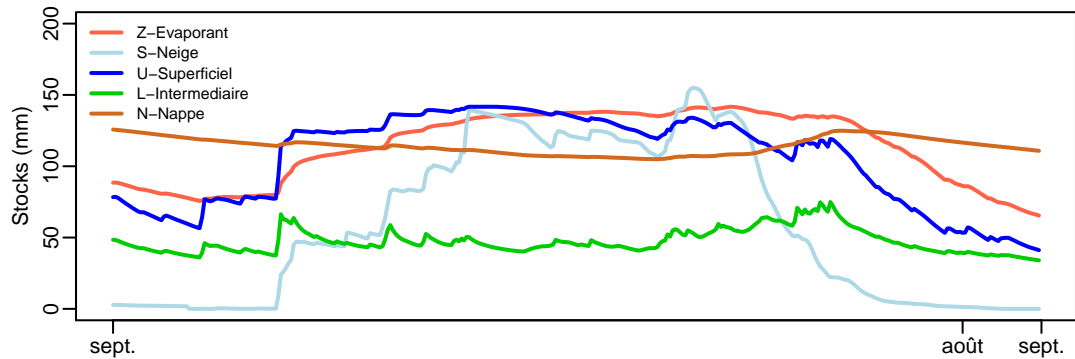
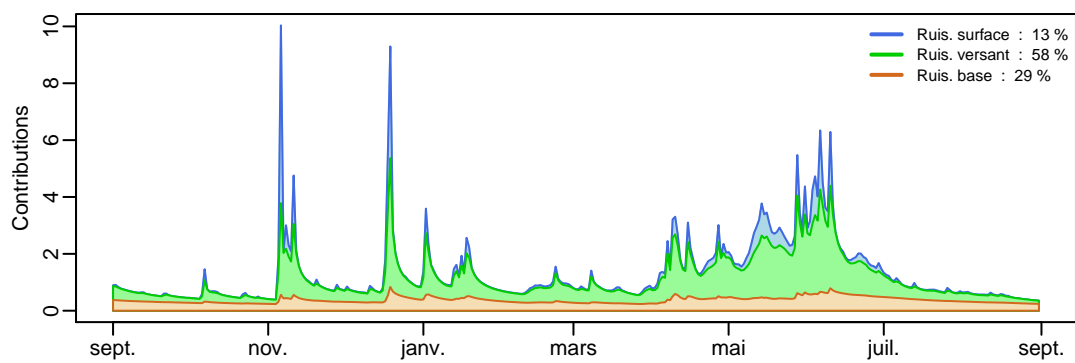
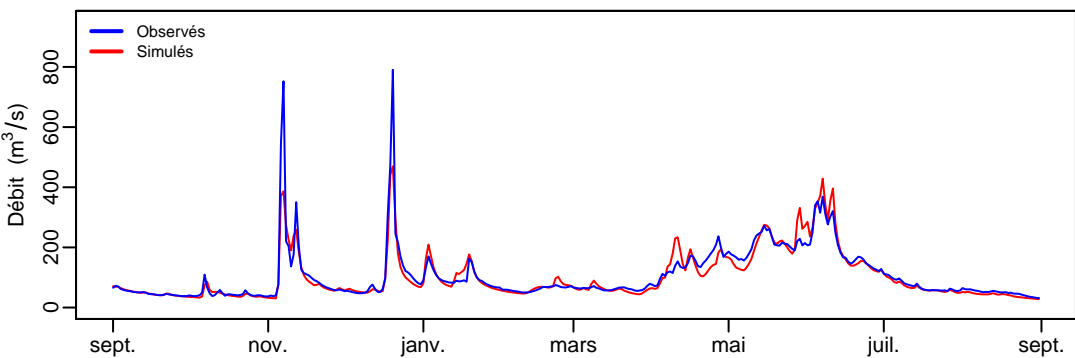
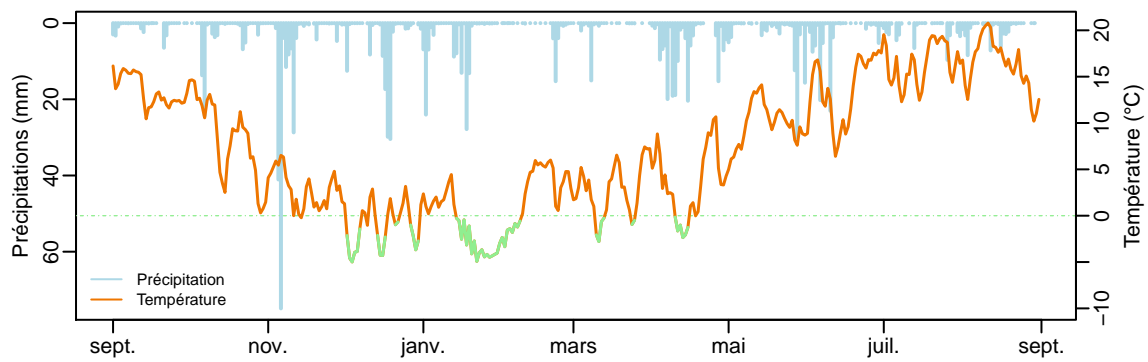
# oraish (6724.6394 km<sup>2</sup>) – année 1995–1996



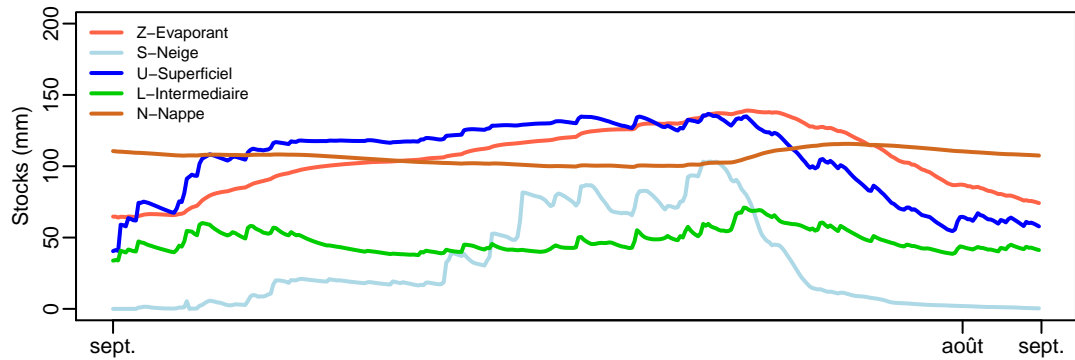
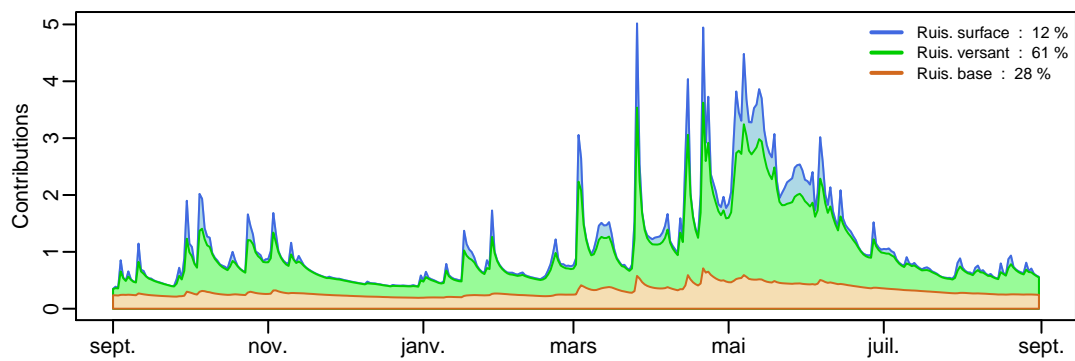
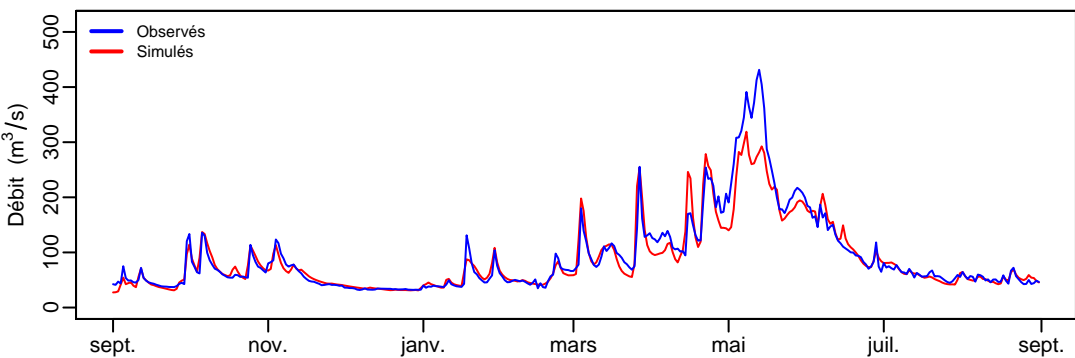
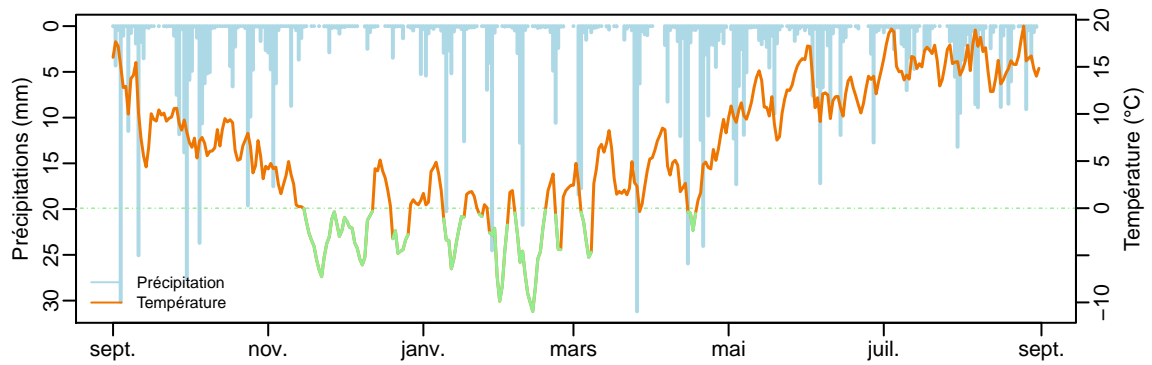
# oraish (6724.6394 km<sup>2</sup>) – année 1996–1997



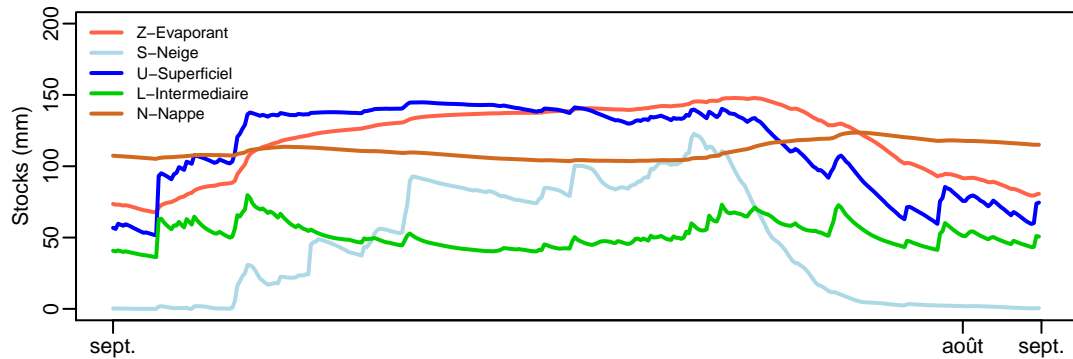
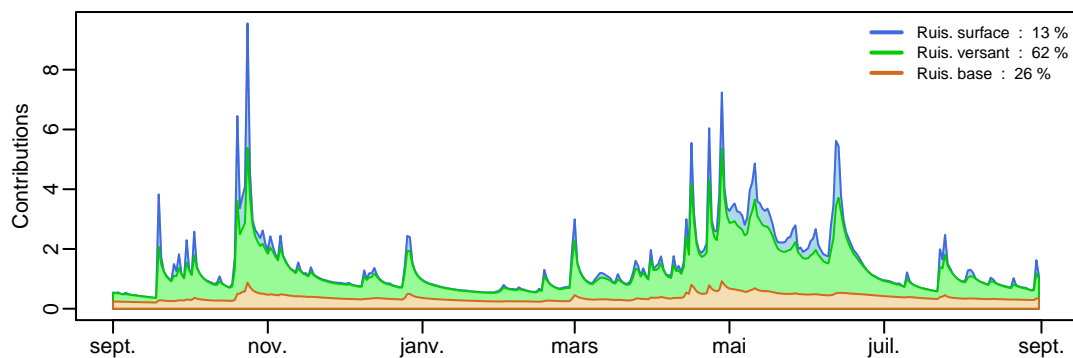
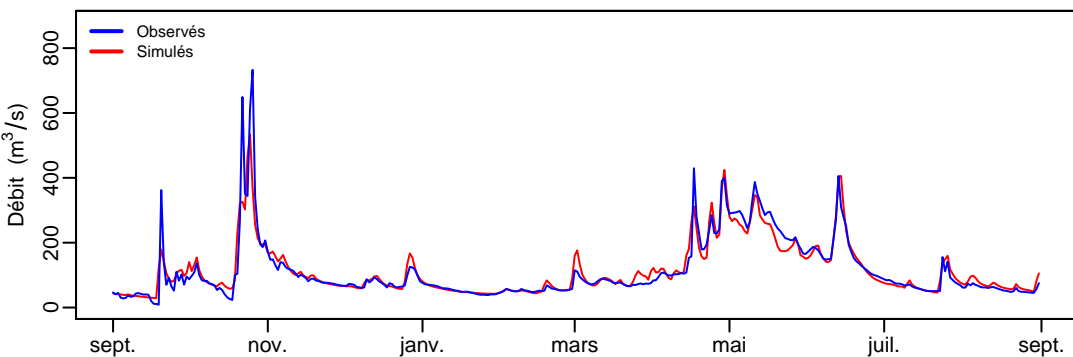
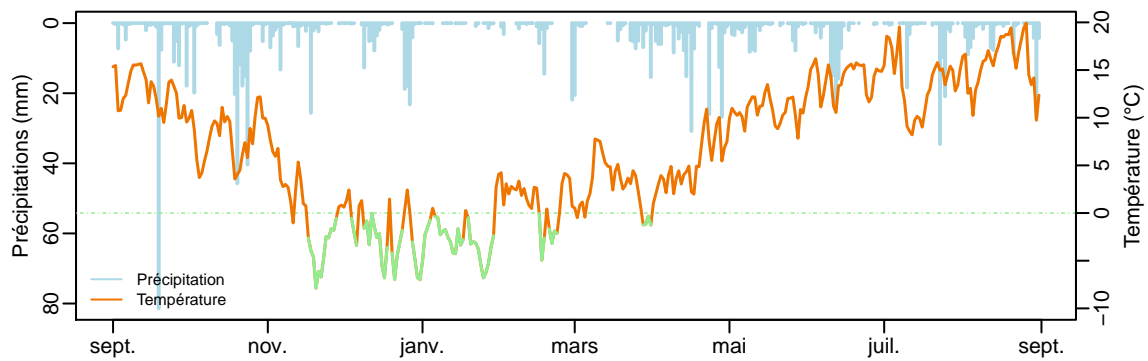
# oraish (6724.6394 km<sup>2</sup>) – année 1997–1998



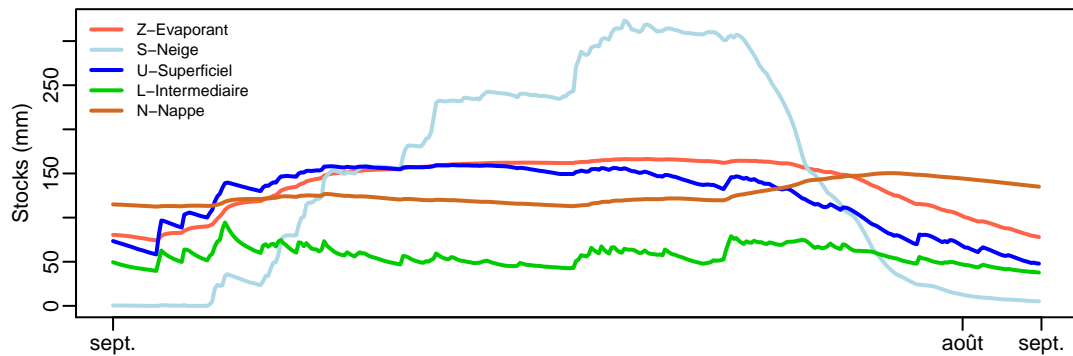
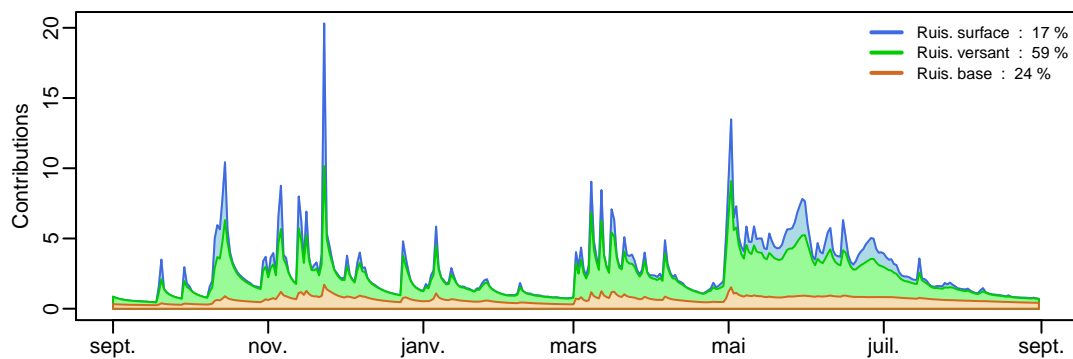
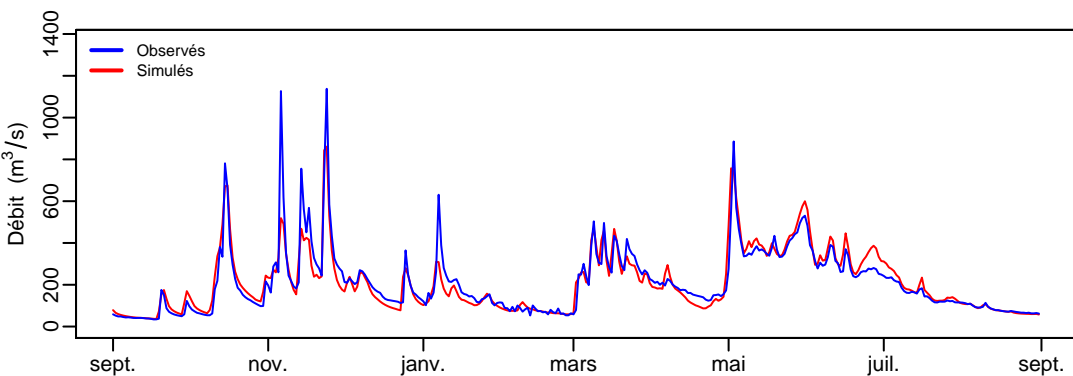
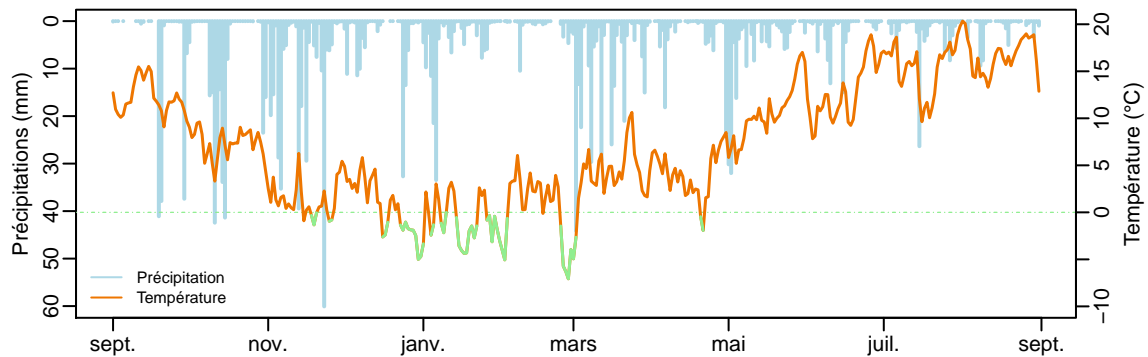
# oraish (6724.6394 km<sup>2</sup>) – année 1998–1999



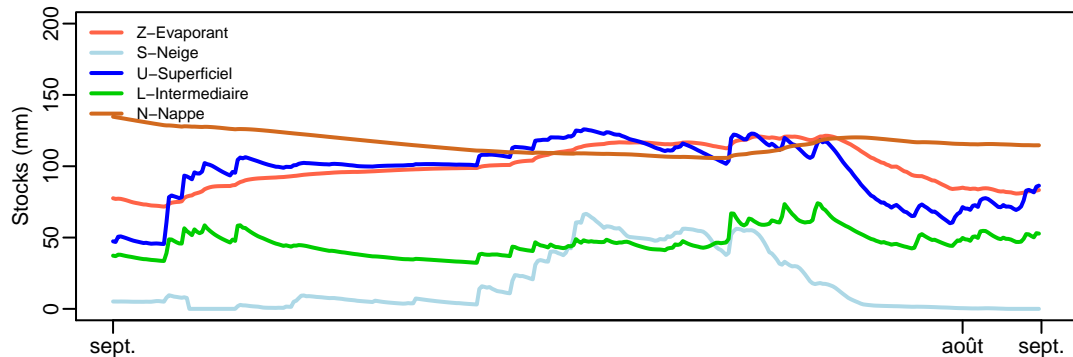
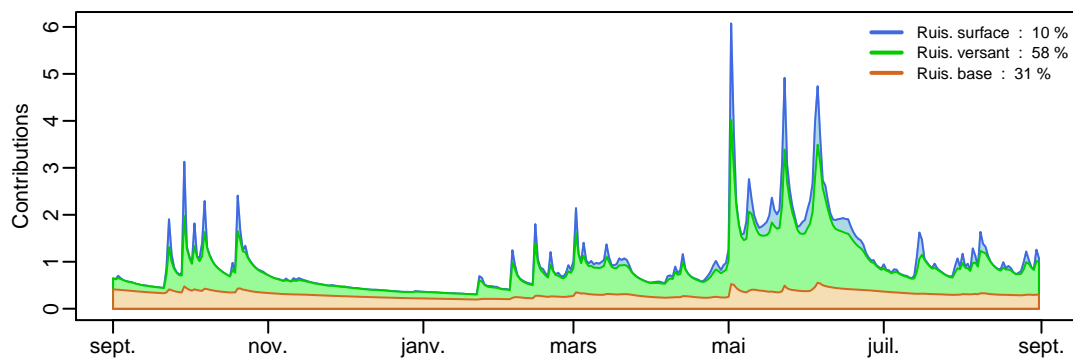
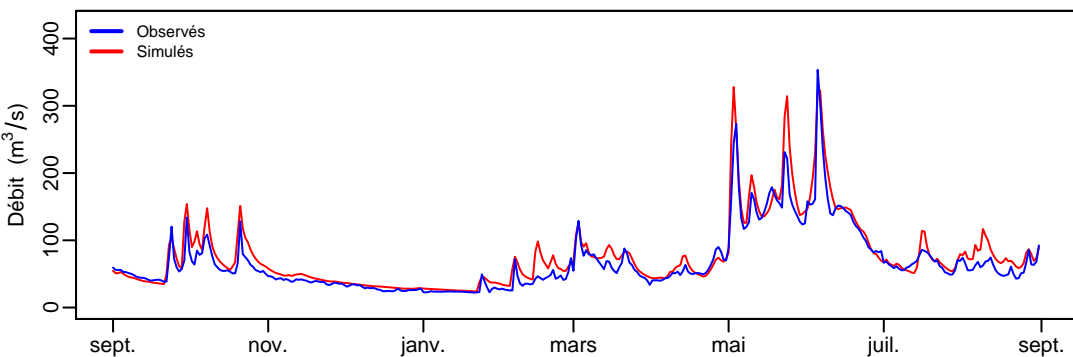
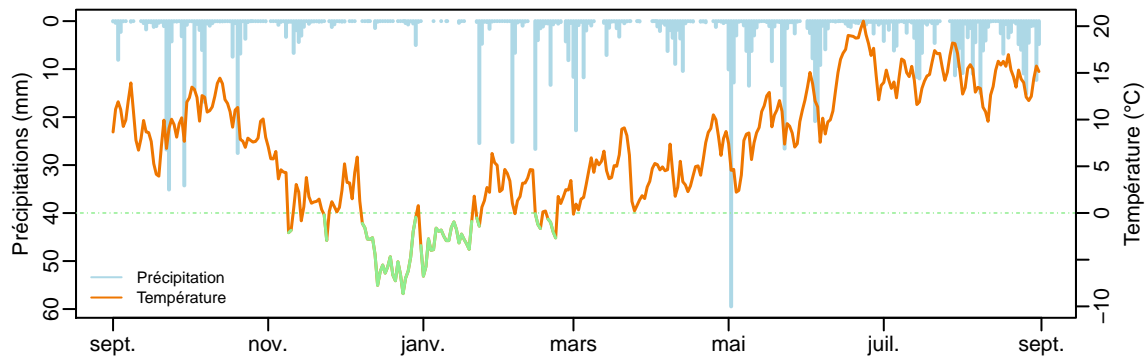
# oraish (6724.6394 km<sup>2</sup>) – année 1999–2000



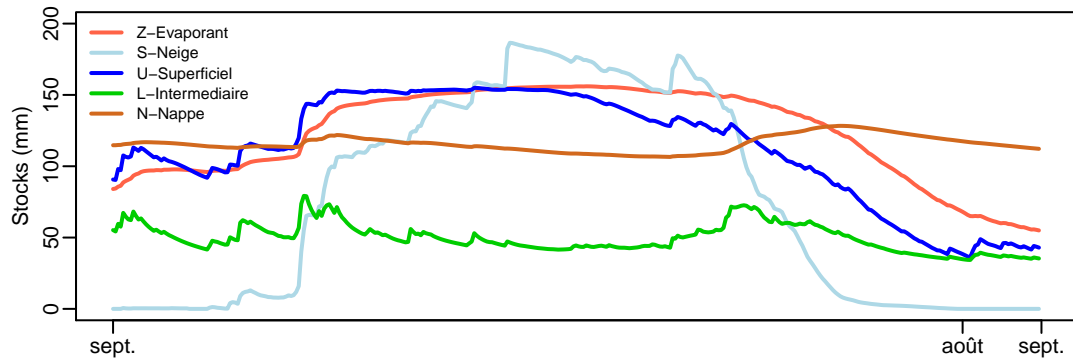
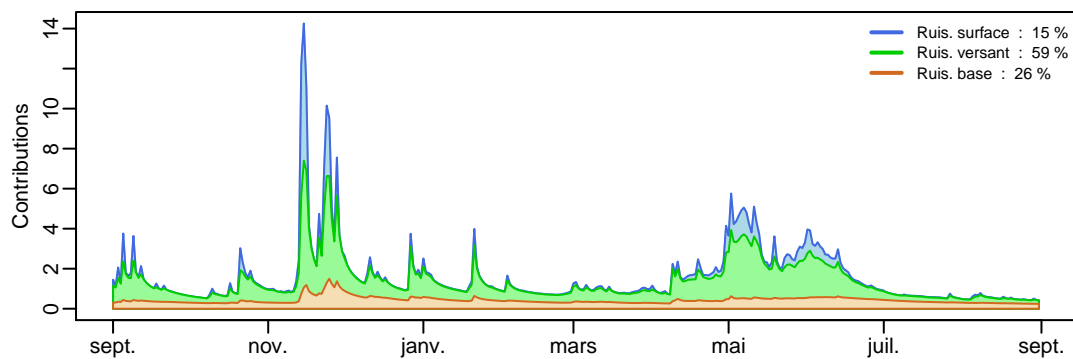
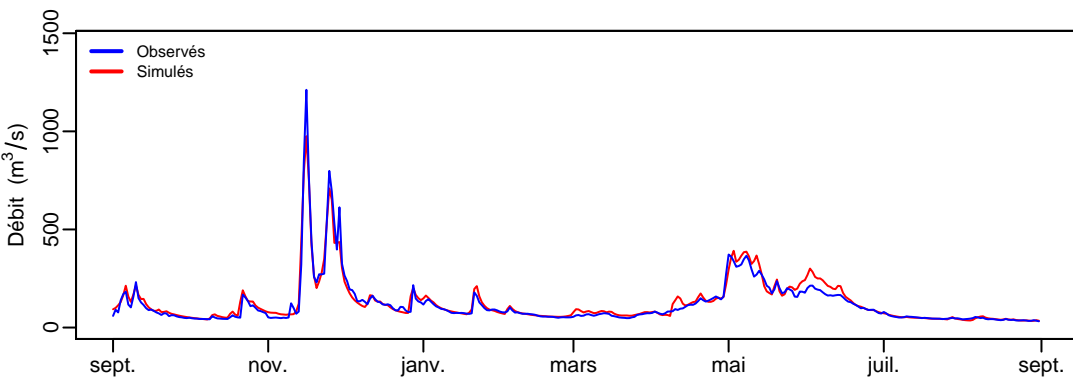
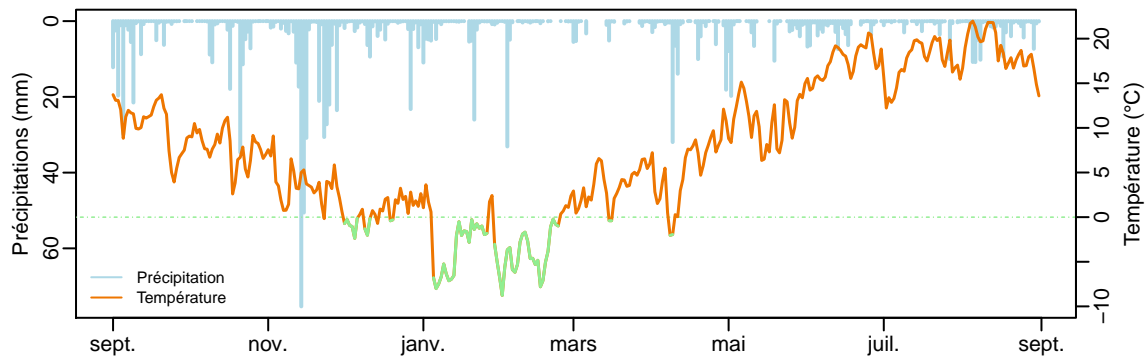
# oraish (6724.6394 km<sup>2</sup>) – année 2000–2001



# oraish (6724.6394 km<sup>2</sup>) – année 2001–2002

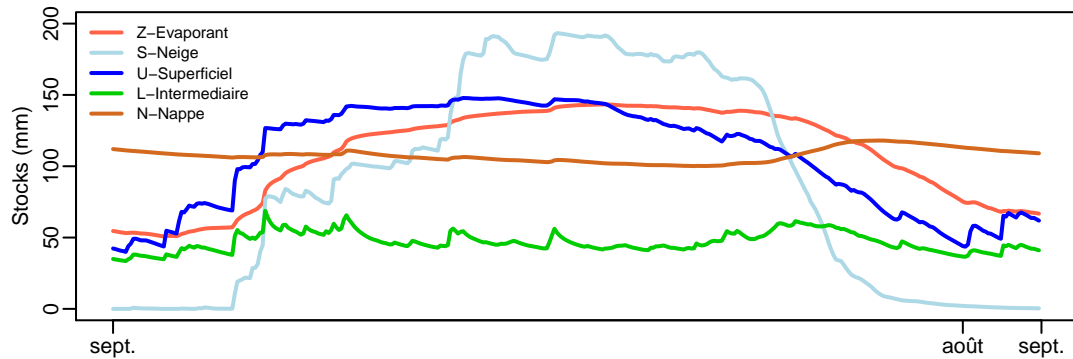
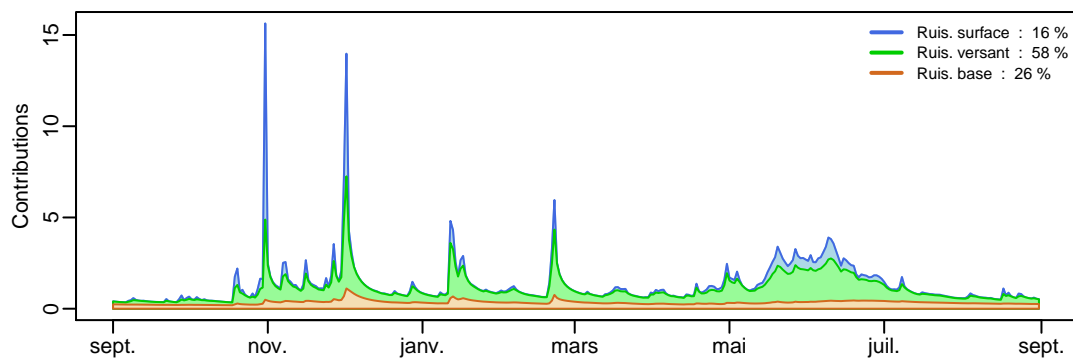
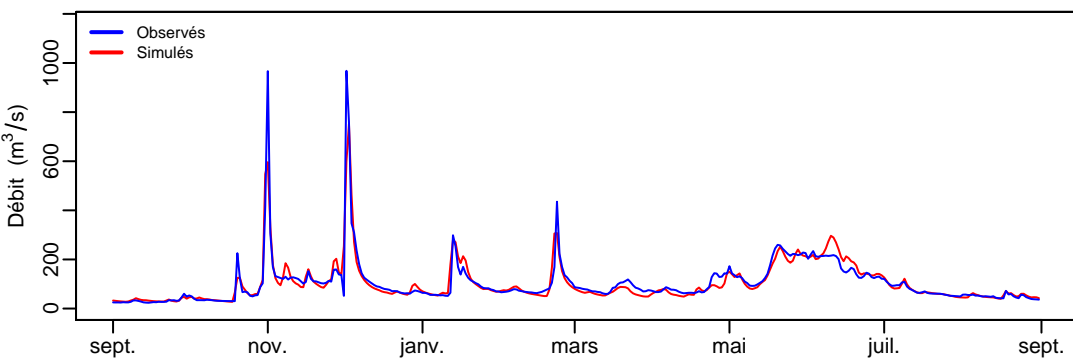
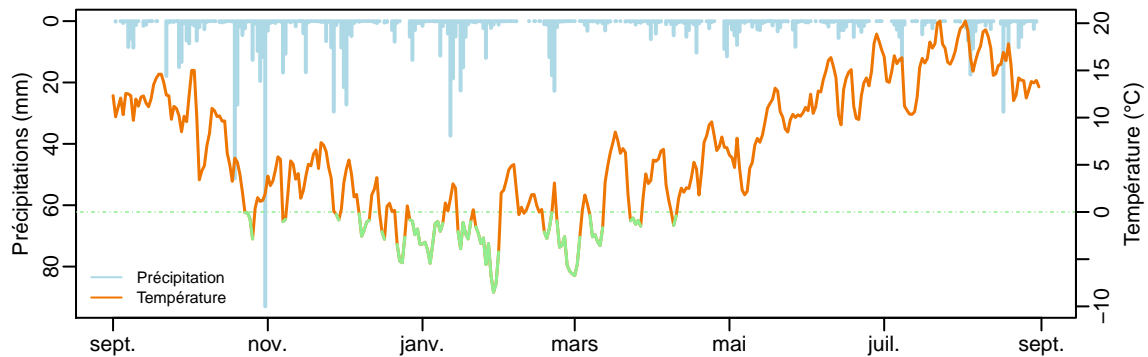


# oraish (6724.6394 km<sup>2</sup>) – année 2002–2003

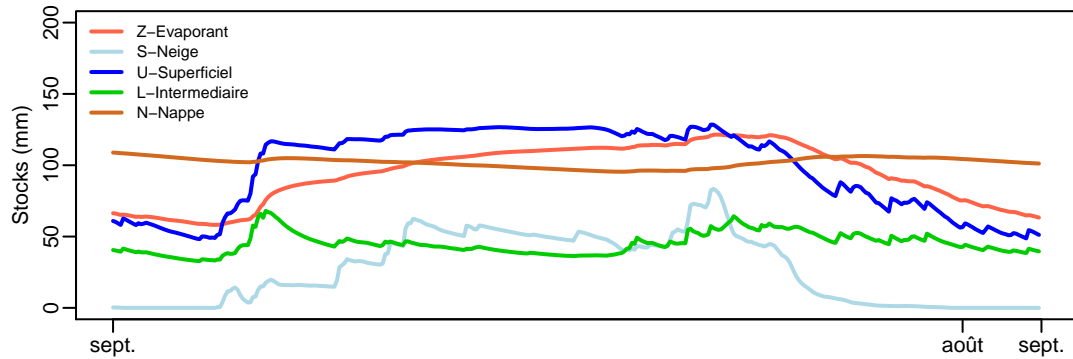
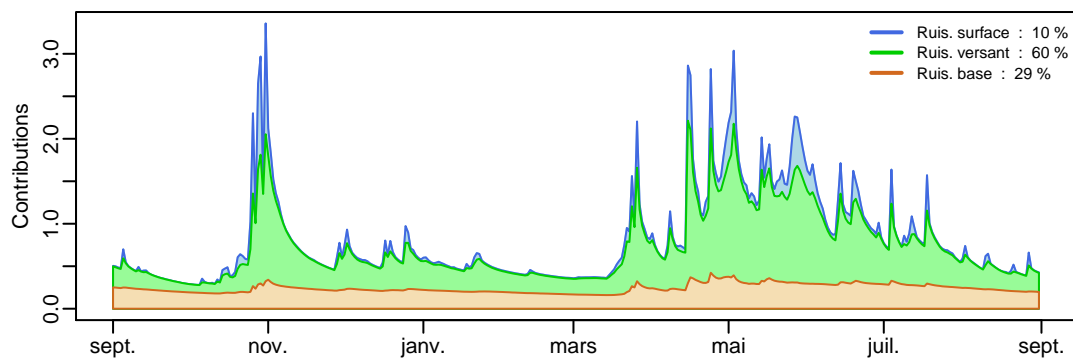
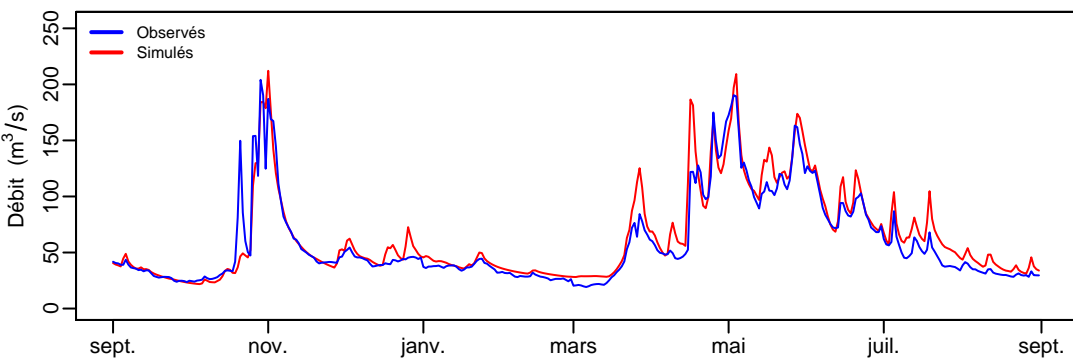
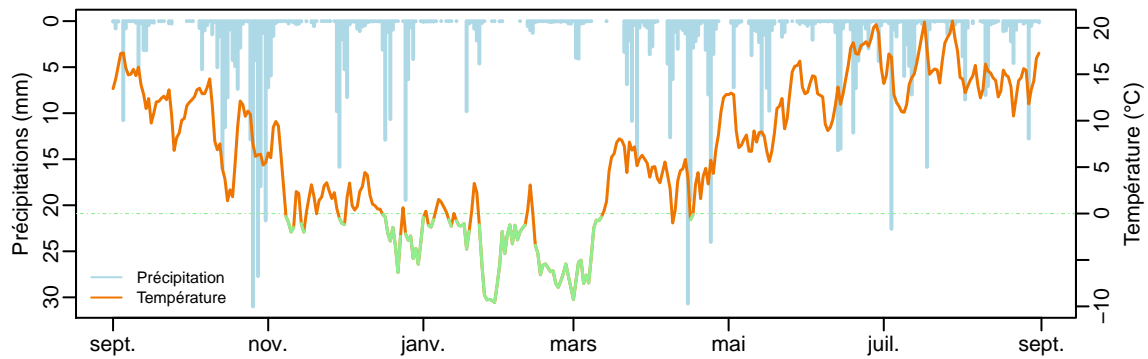




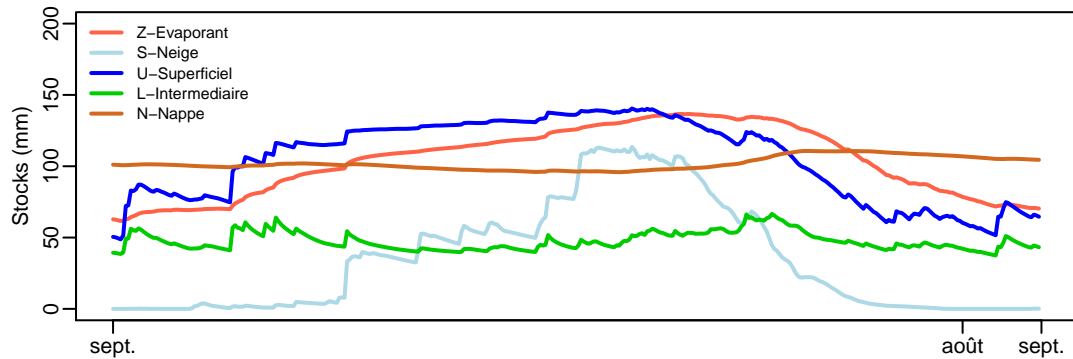
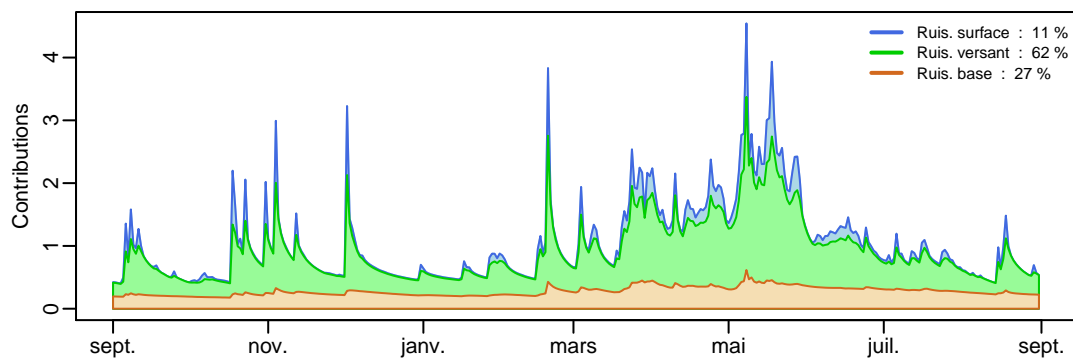
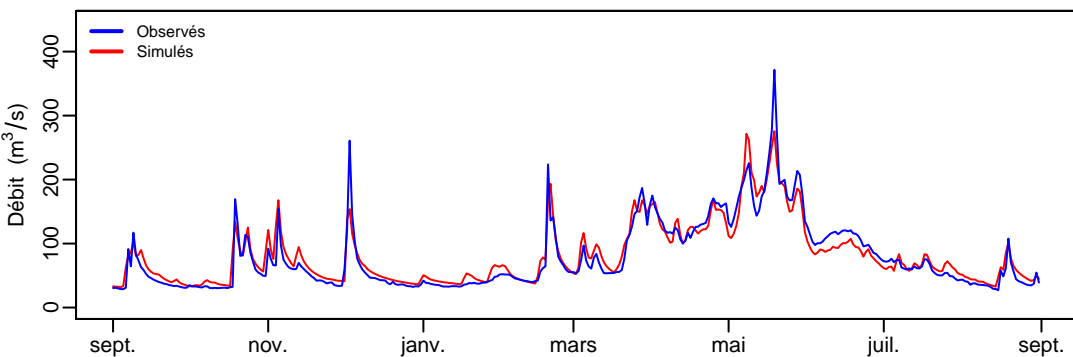
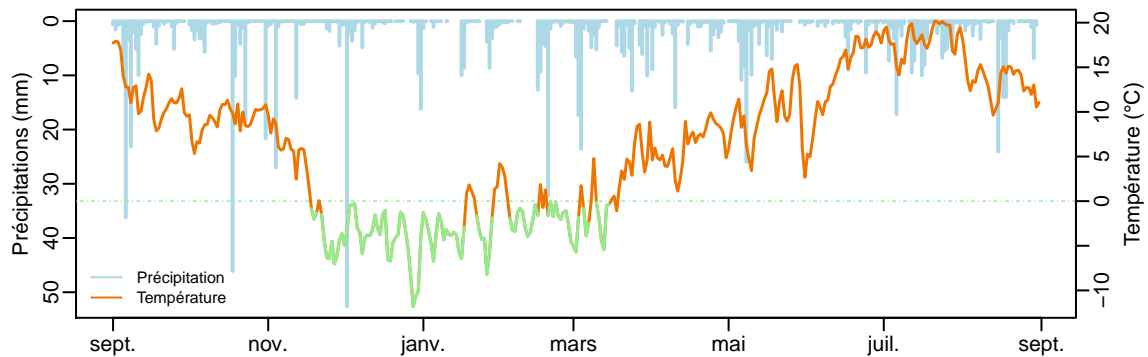
# oraish (6724.6394 km<sup>2</sup>) – année 2003–2004



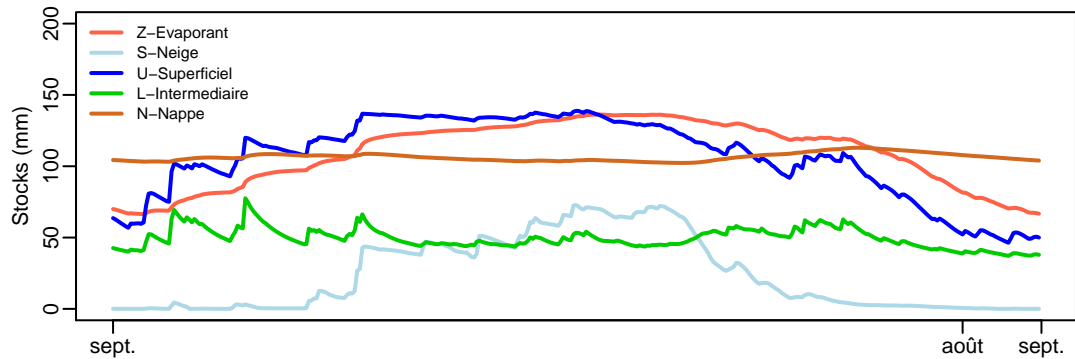
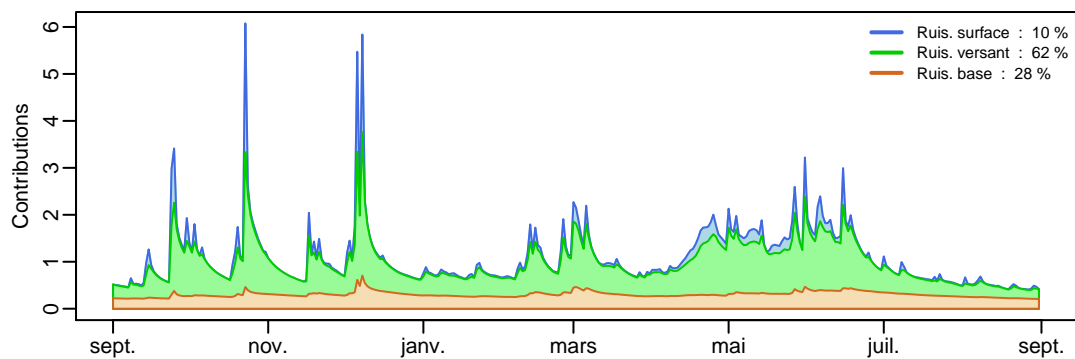
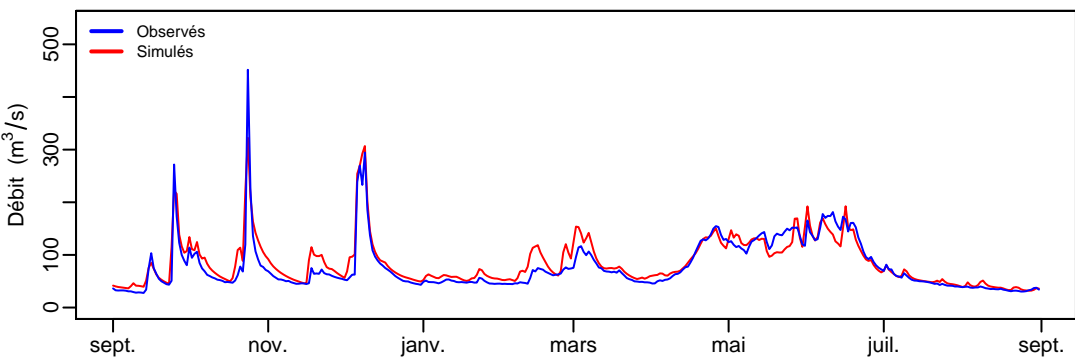
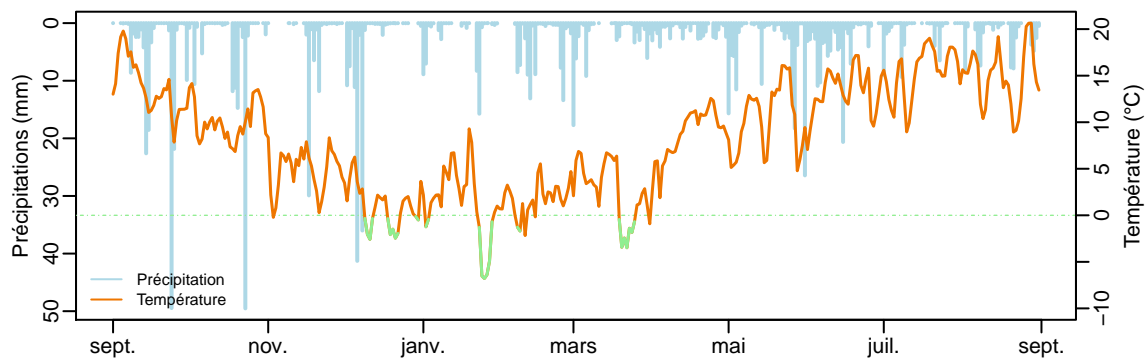
# oraish (6724.6394 km<sup>2</sup>) – année 2004–2005



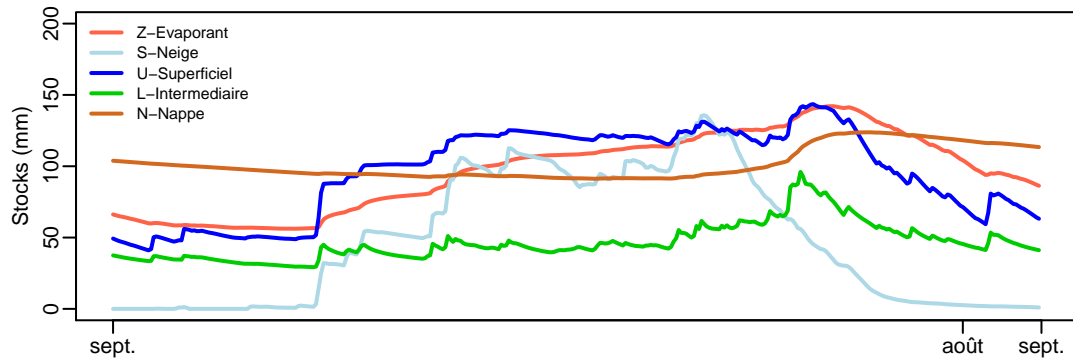
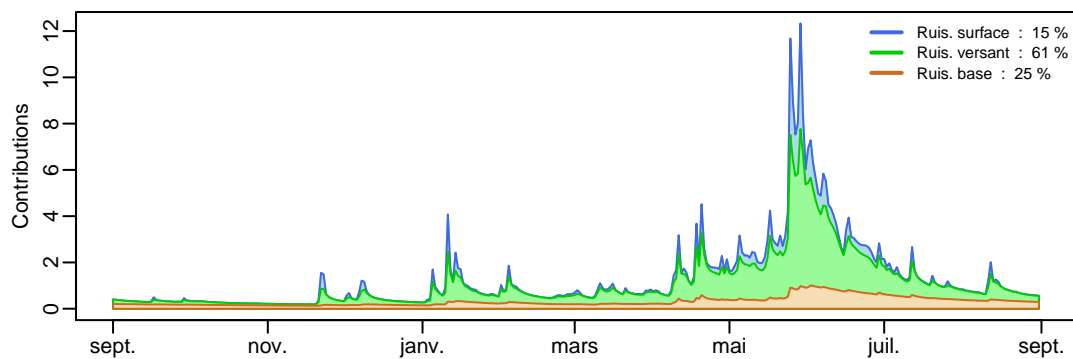
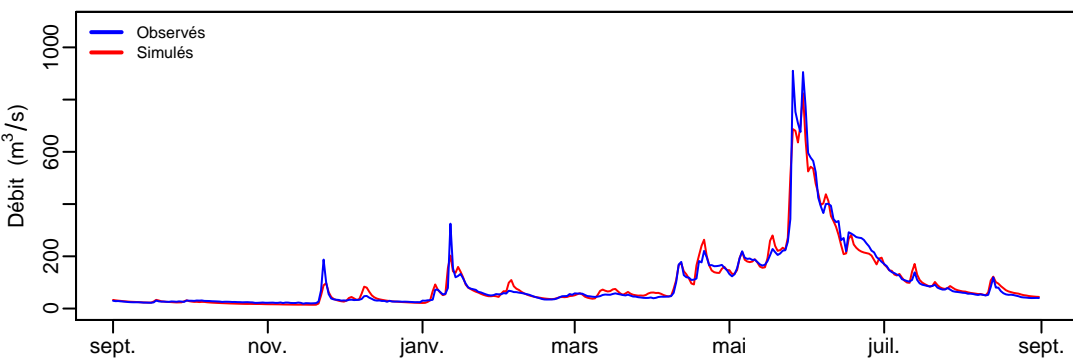
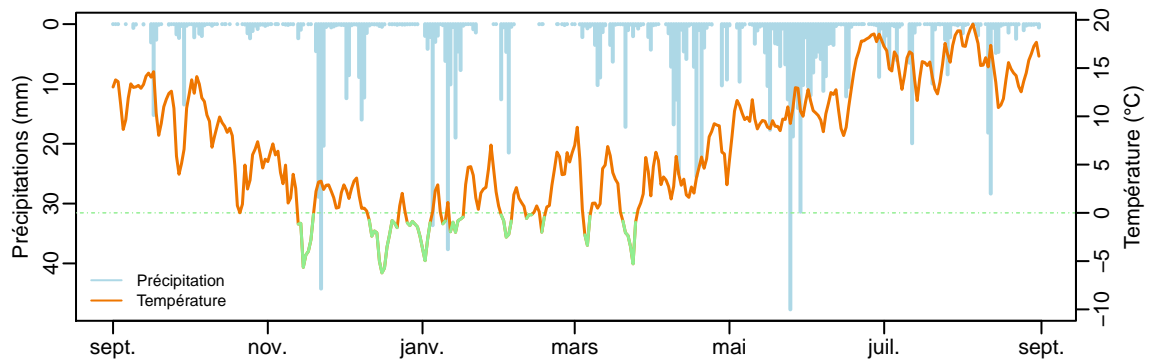
# oraish (6724.6394 km<sup>2</sup>) – année 2005–2006



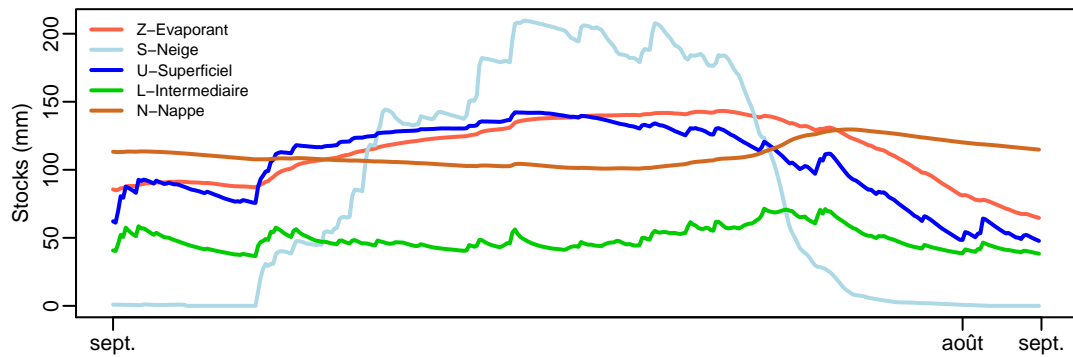
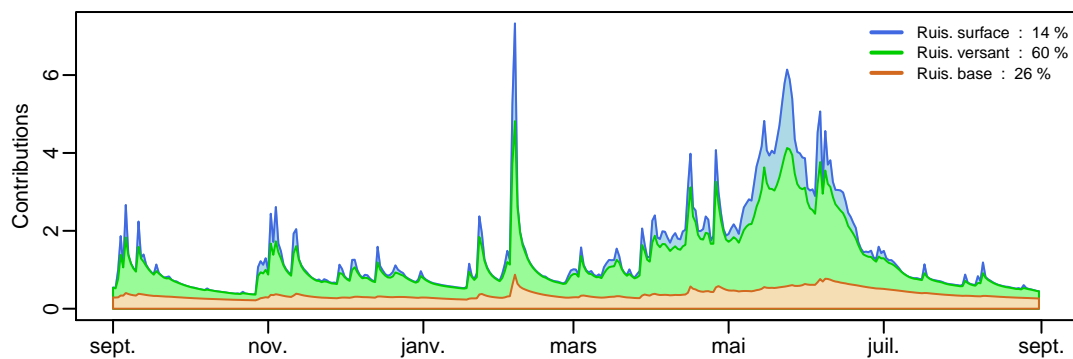
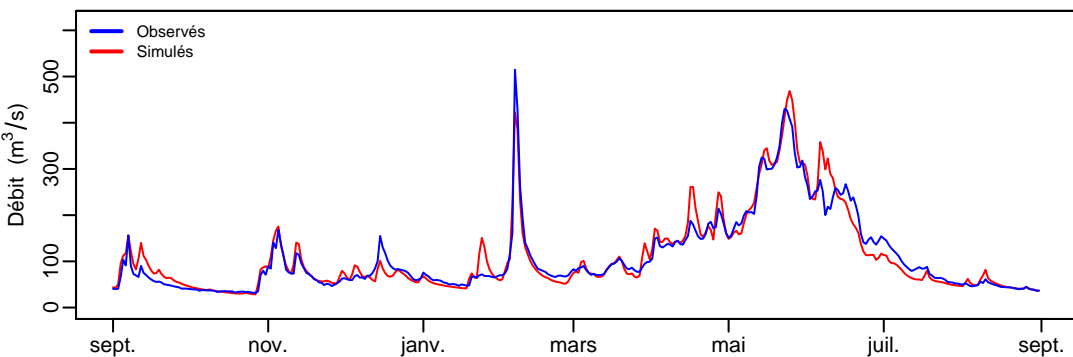
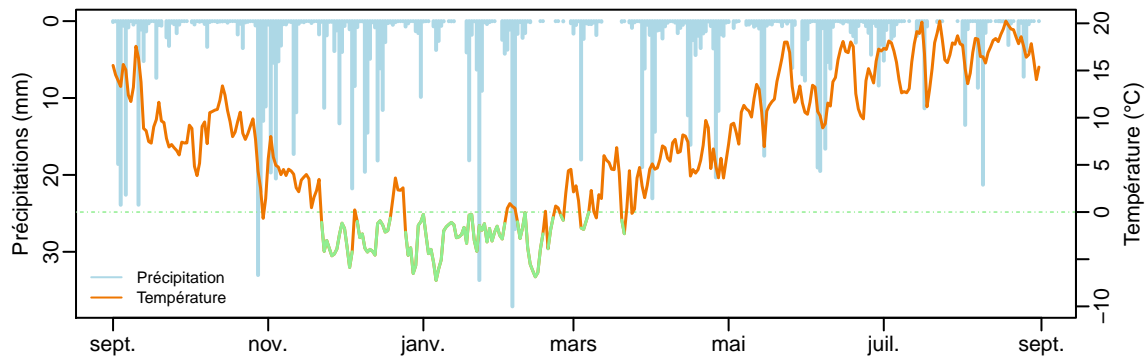
# oraish (6724.6394 km<sup>2</sup>) – année 2006–2007



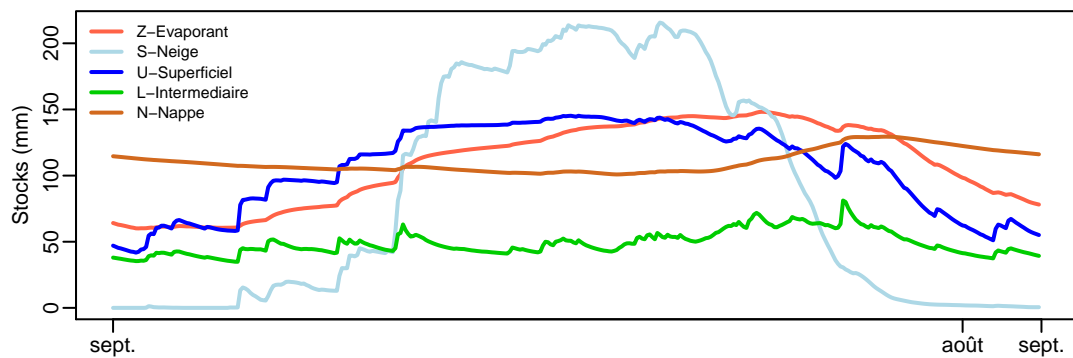
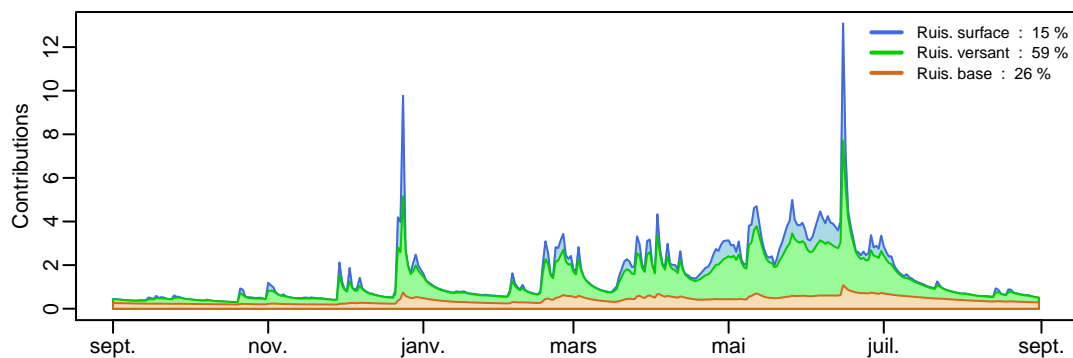
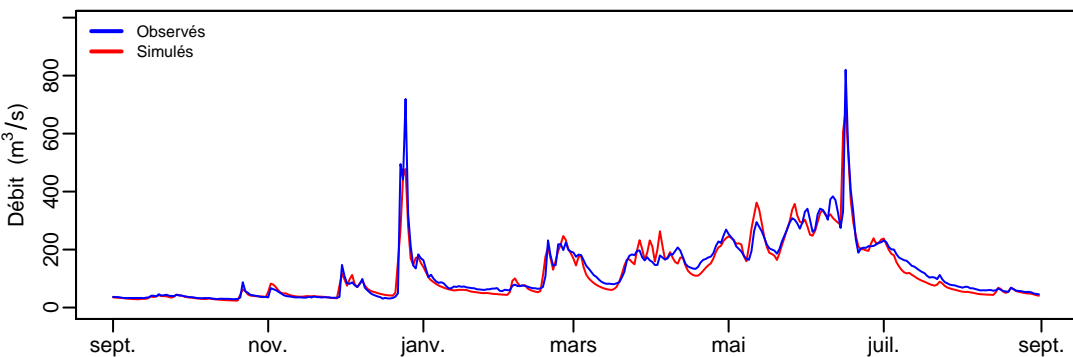
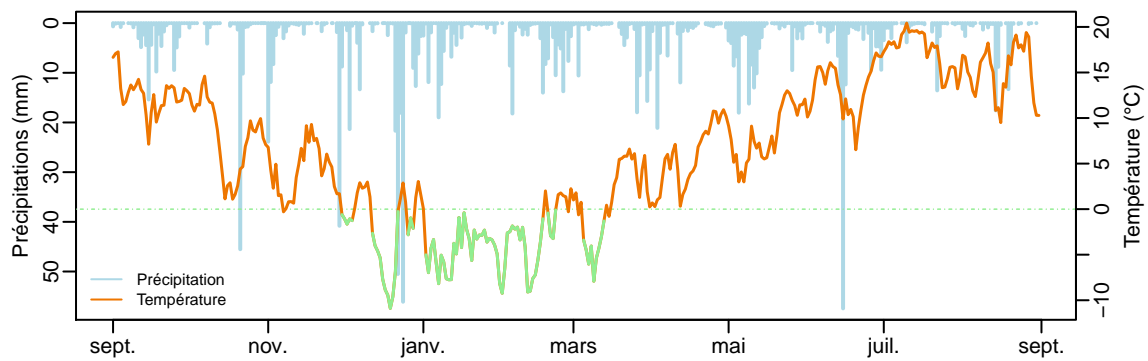
# oraish (6724.6394 km<sup>2</sup>) – année 2007–2008



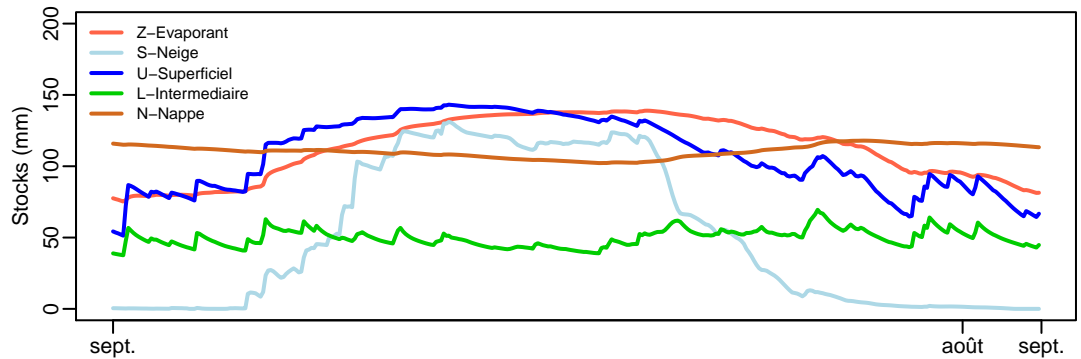
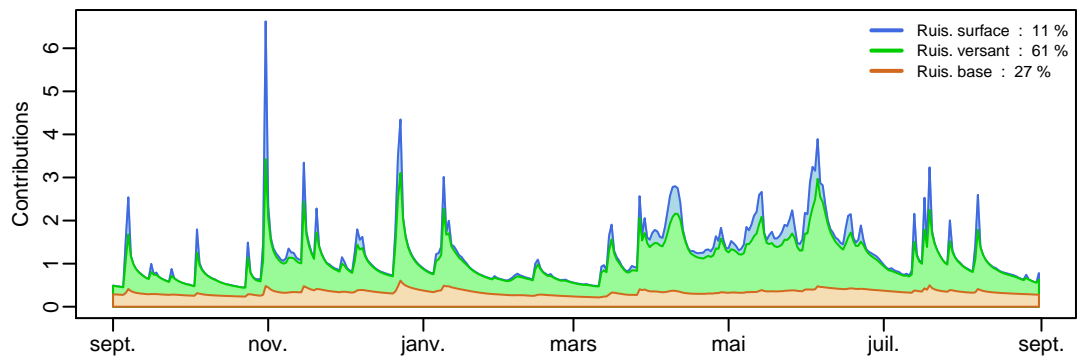
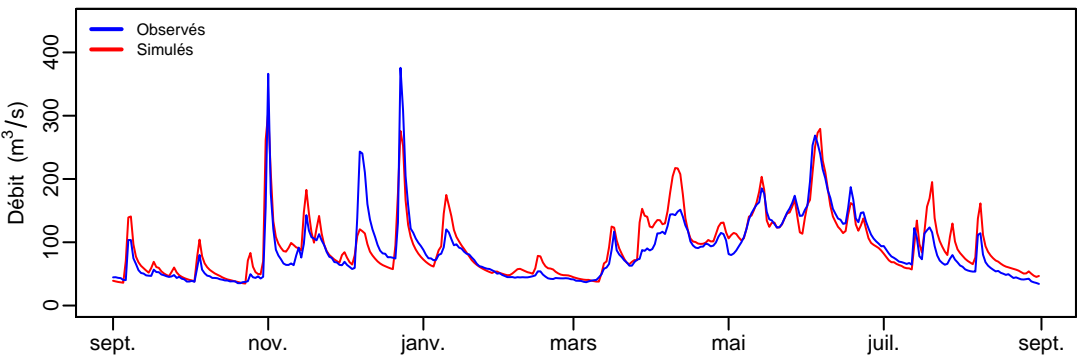
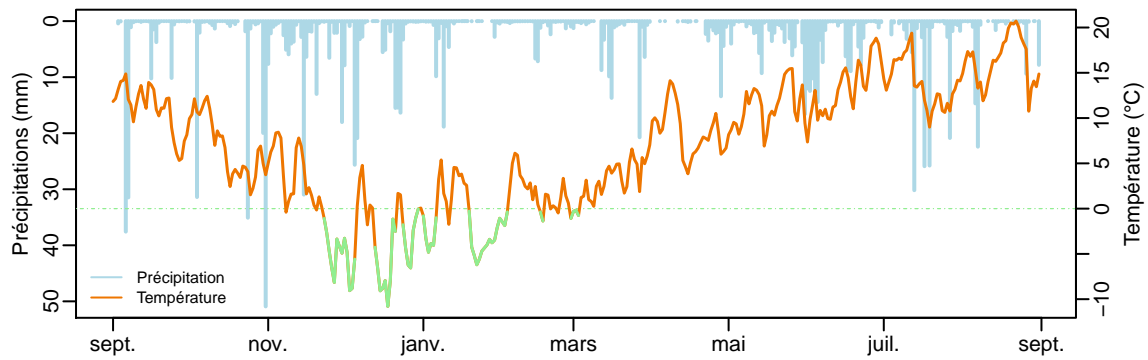
# oraish (6724.6394 km<sup>2</sup>) – année 2008–2009



# oraish (6724.6394 km<sup>2</sup>) – année 2009–2010

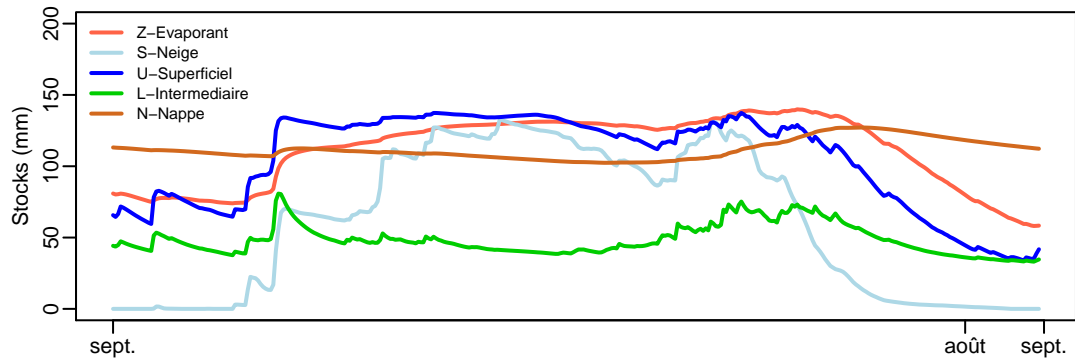
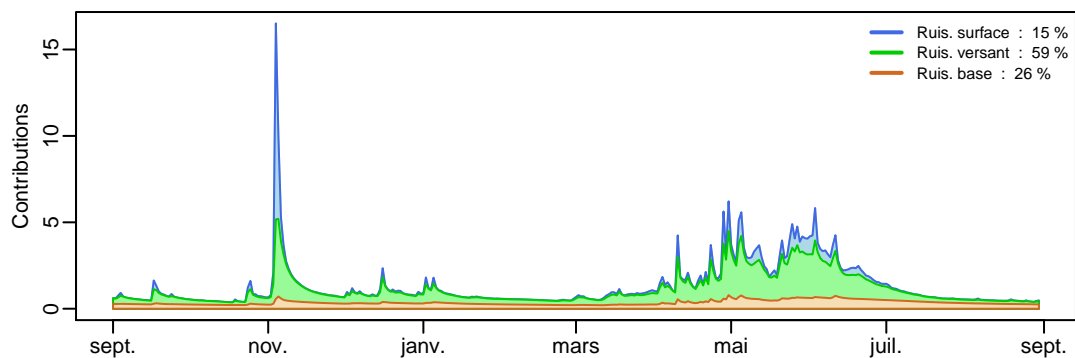
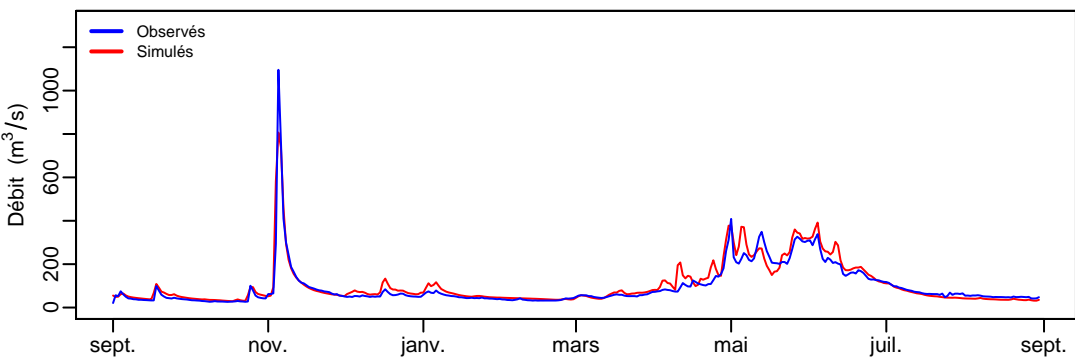
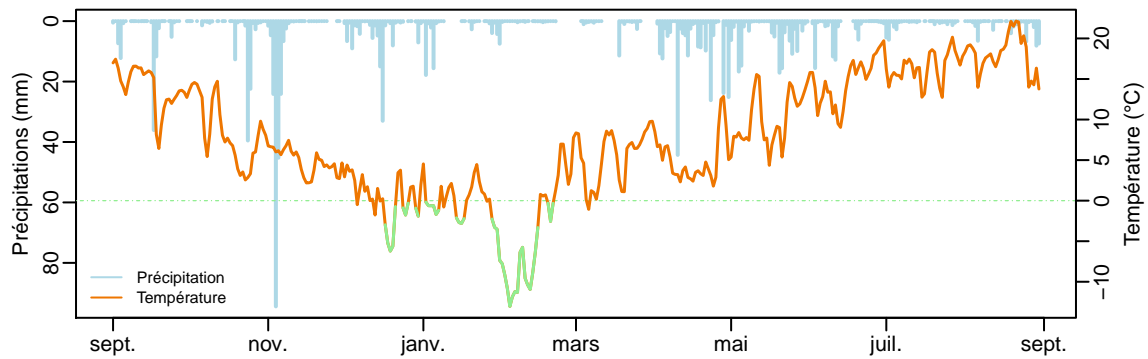


# oraish (6724.6394 km<sup>2</sup>) – année 2010–2011

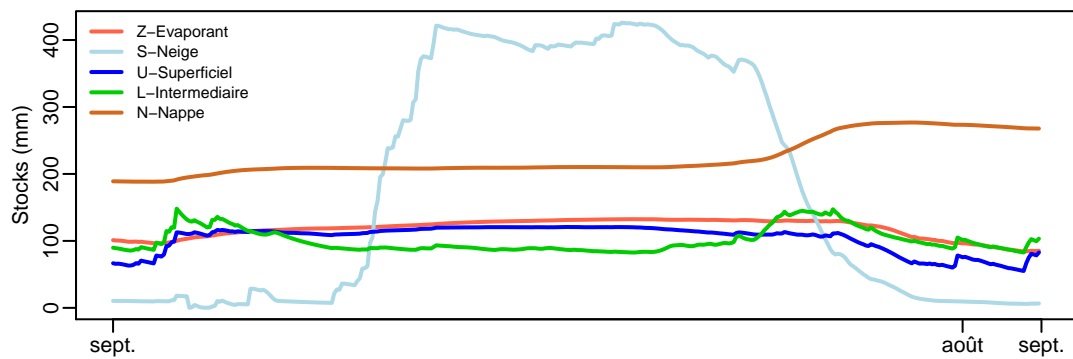
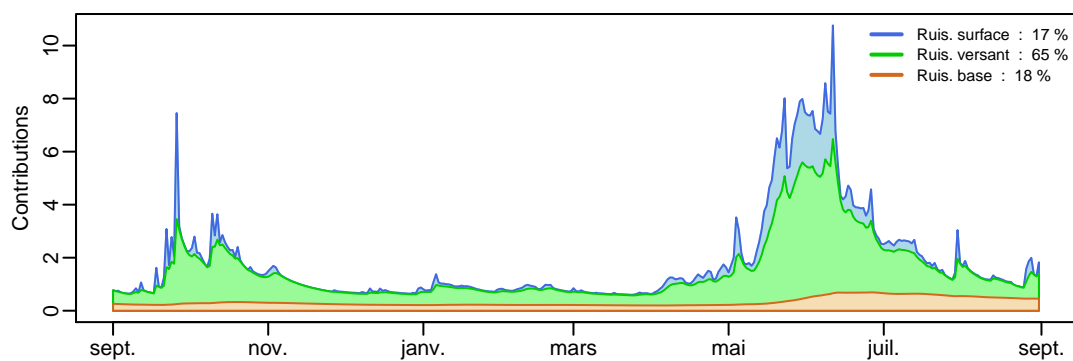
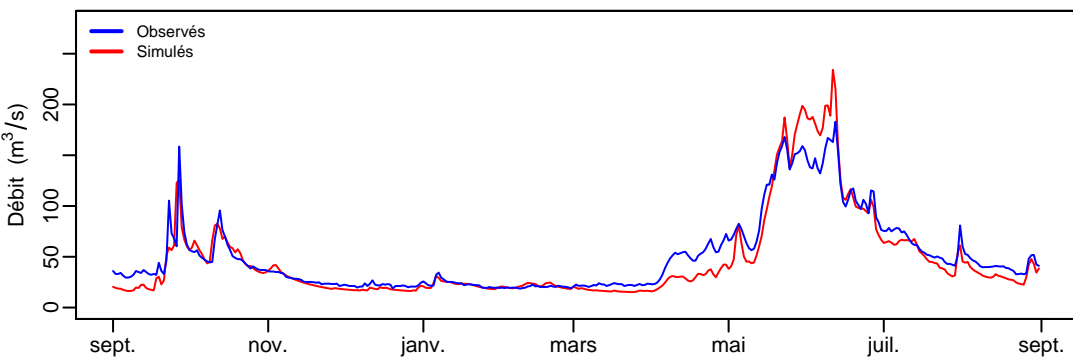
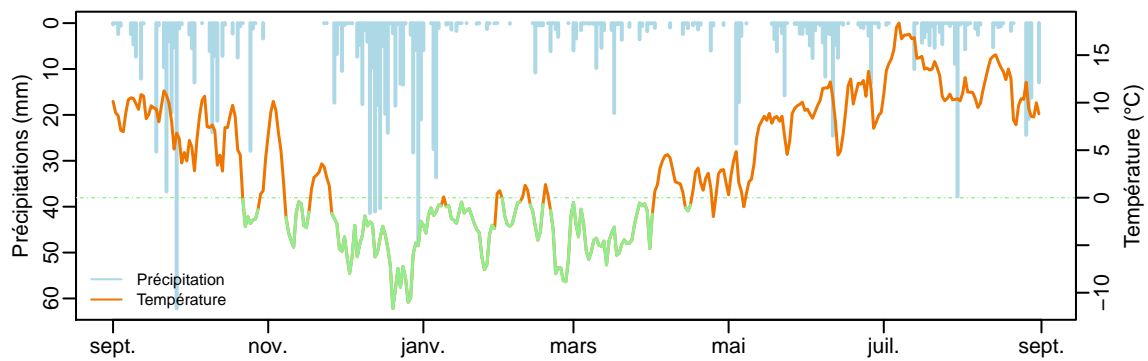




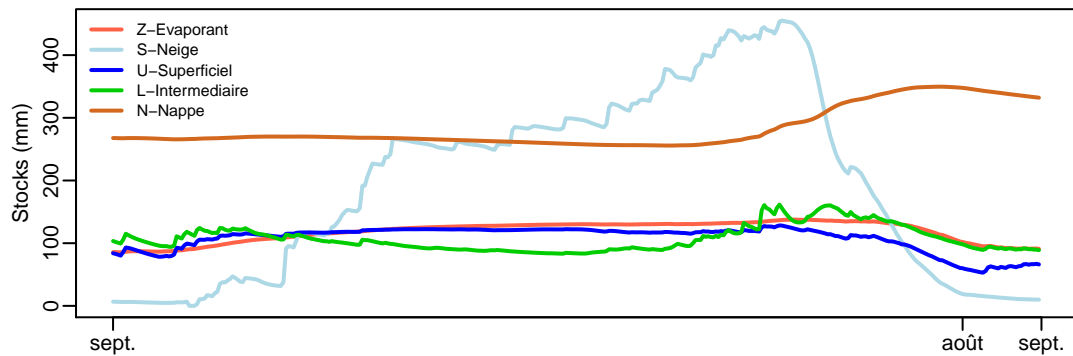
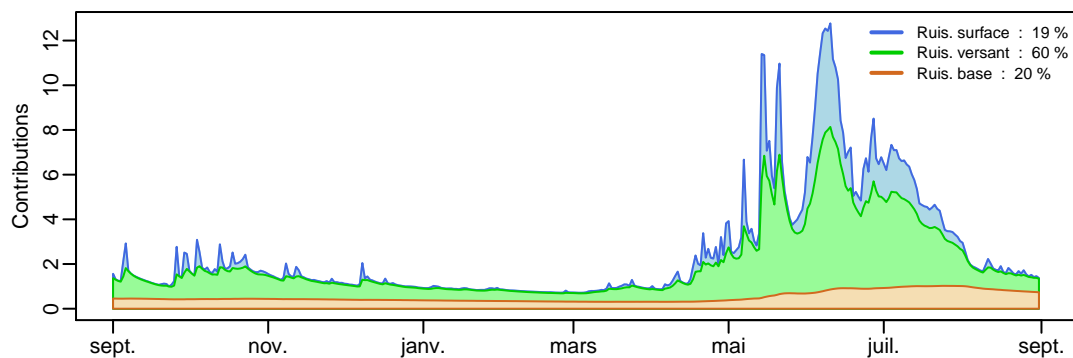
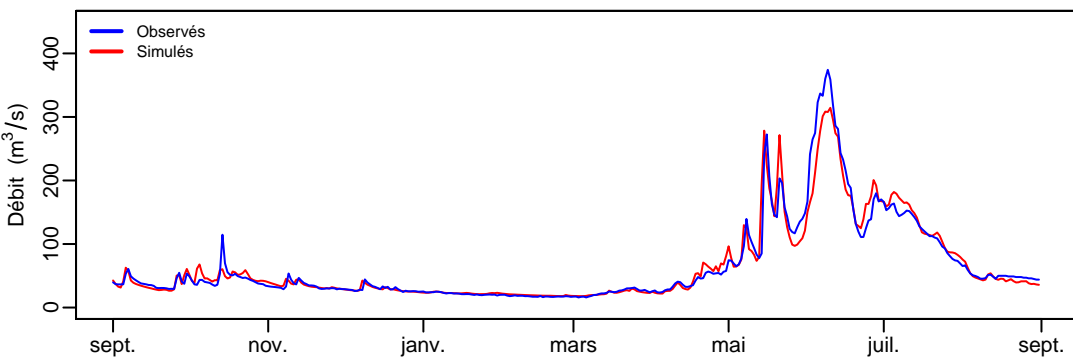
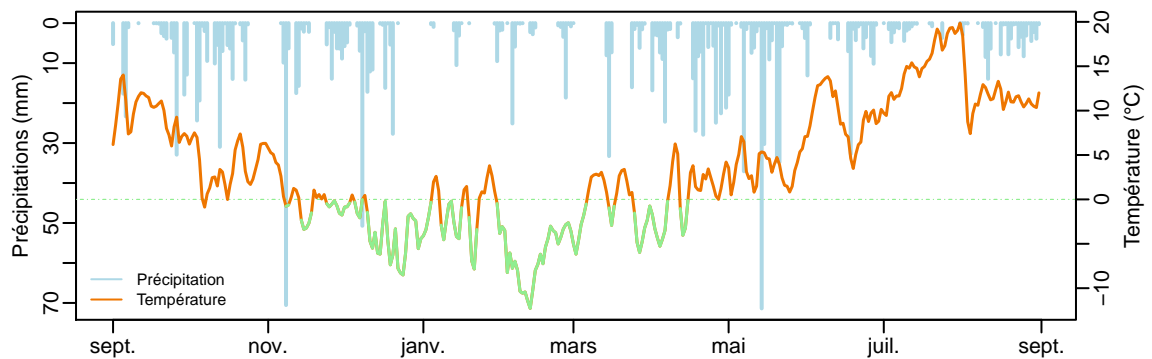
# oraish (6724.6394 km<sup>2</sup>) – année 2011–2012



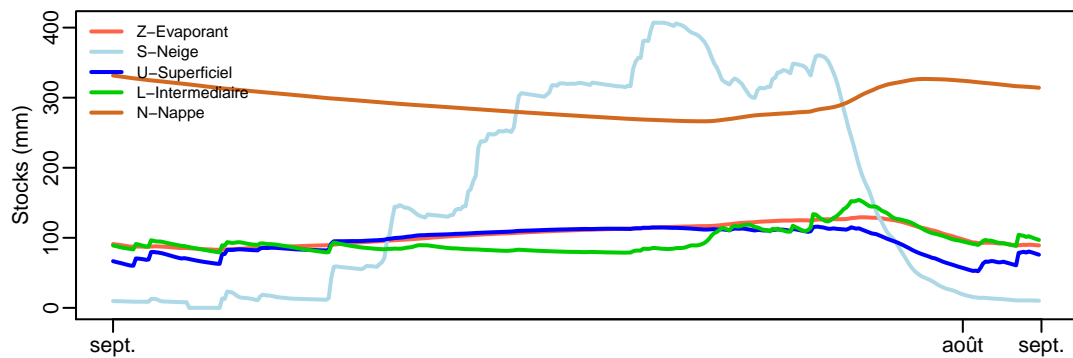
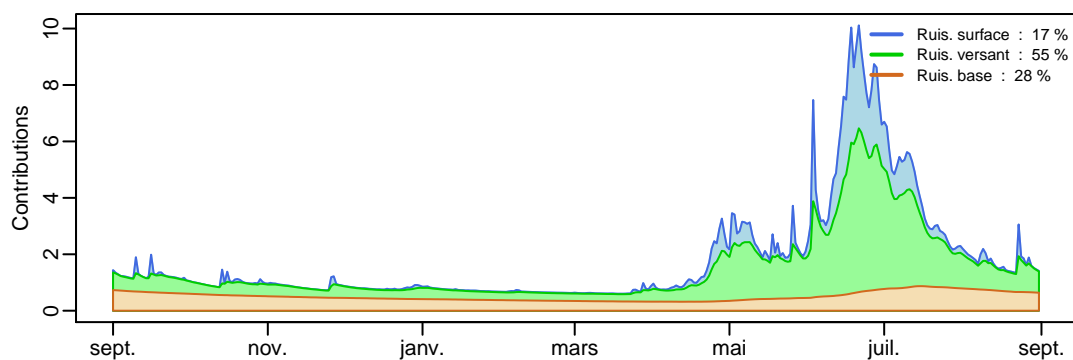
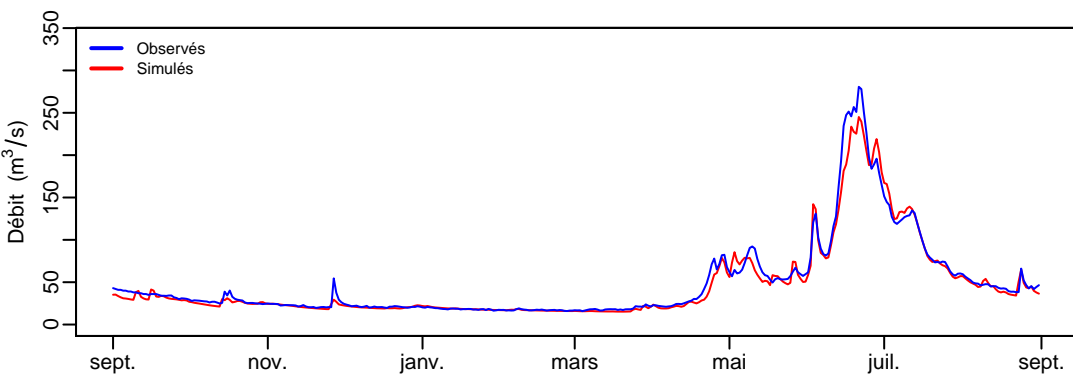
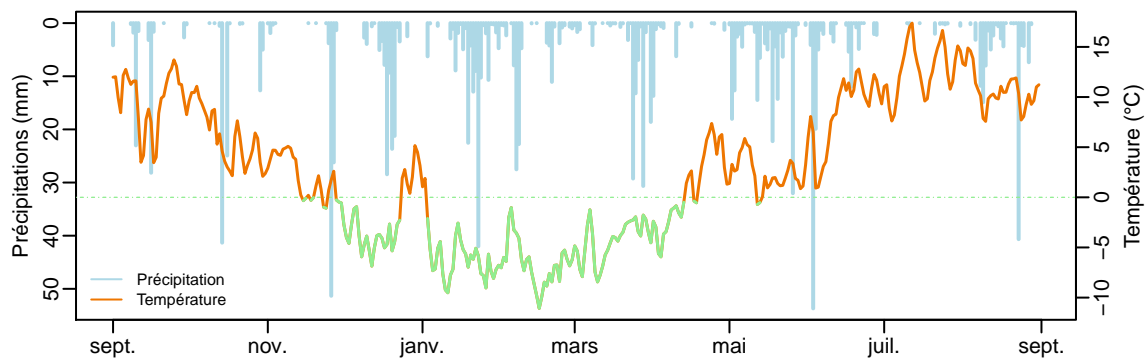
# q0157 (2179.64 km<sup>2</sup>) – année 1981–1982



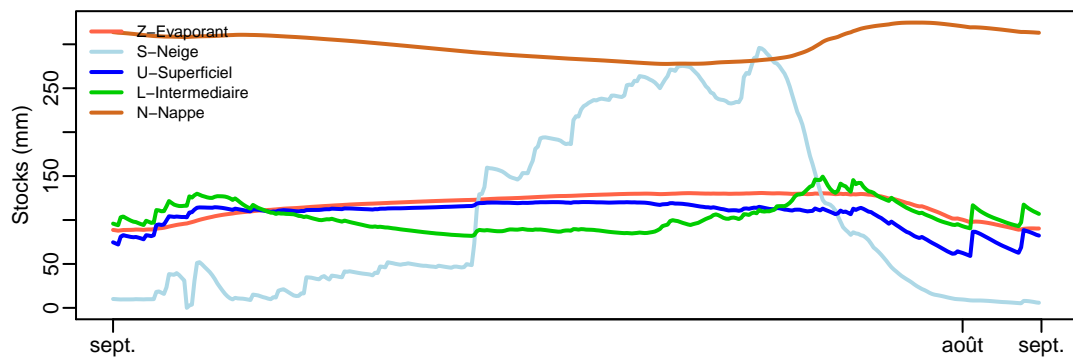
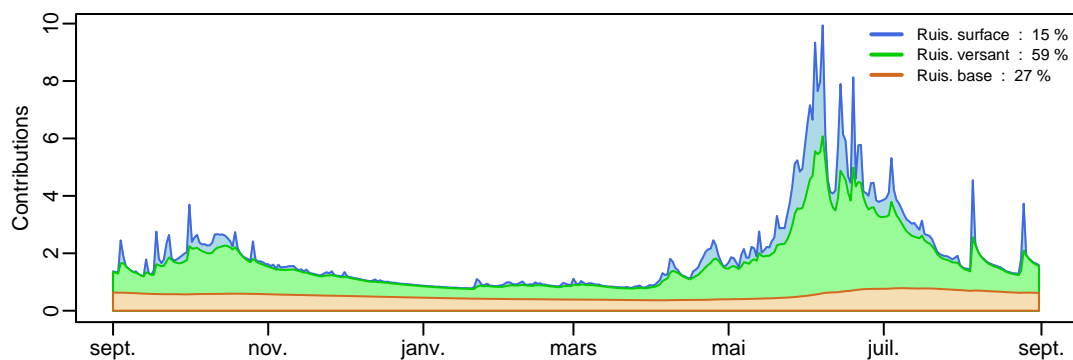
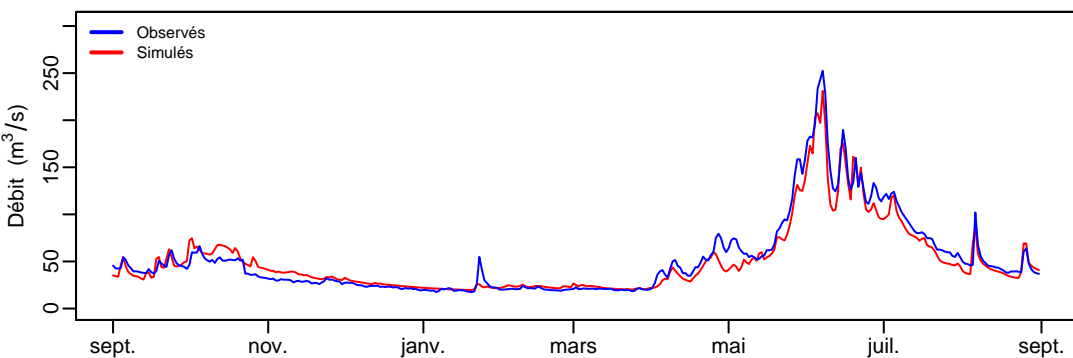
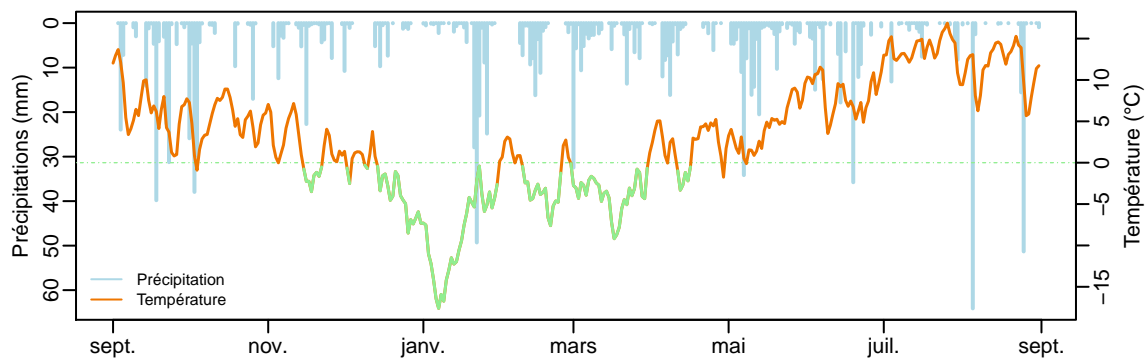
# q0157 (2179.64 km²) – année 1982–1983



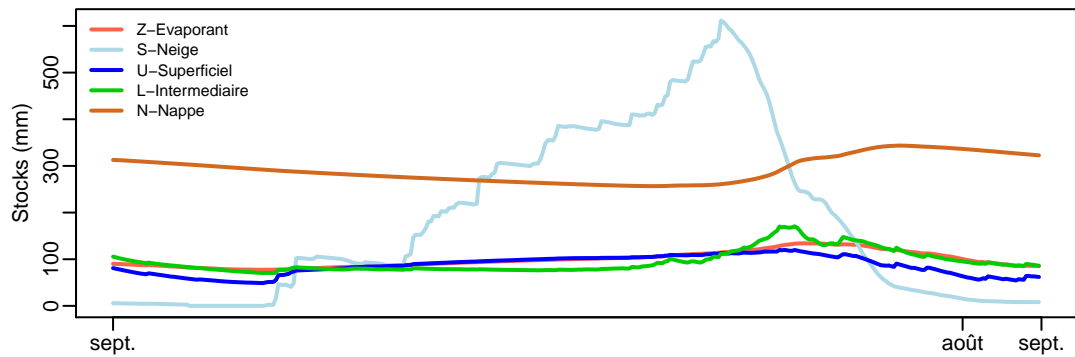
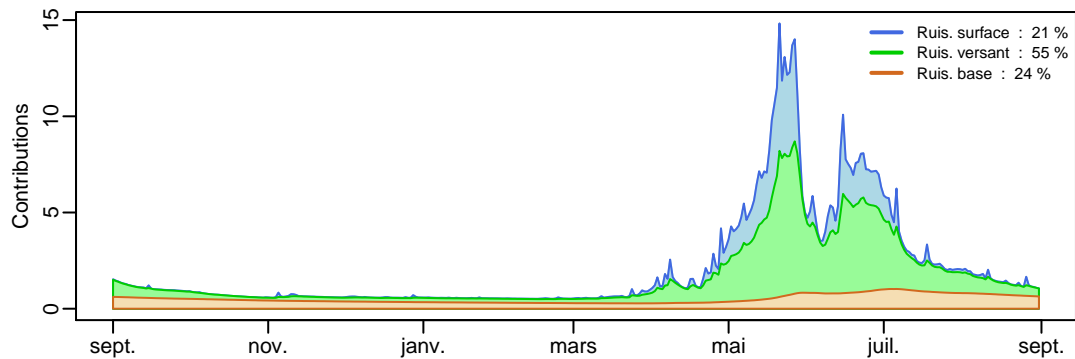
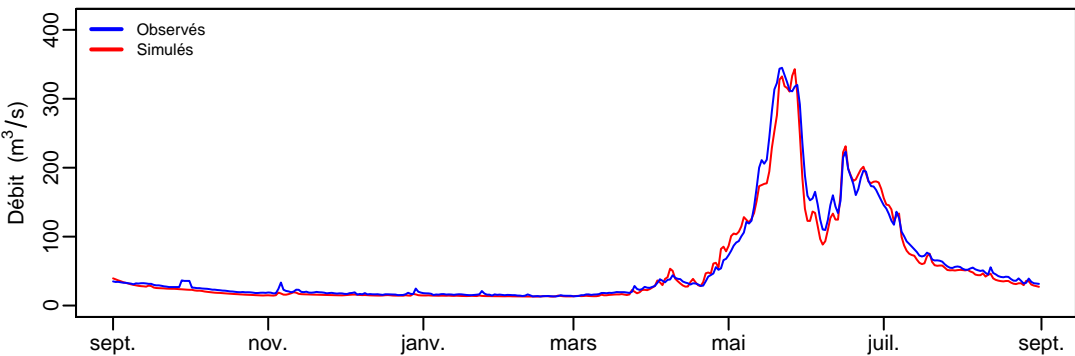
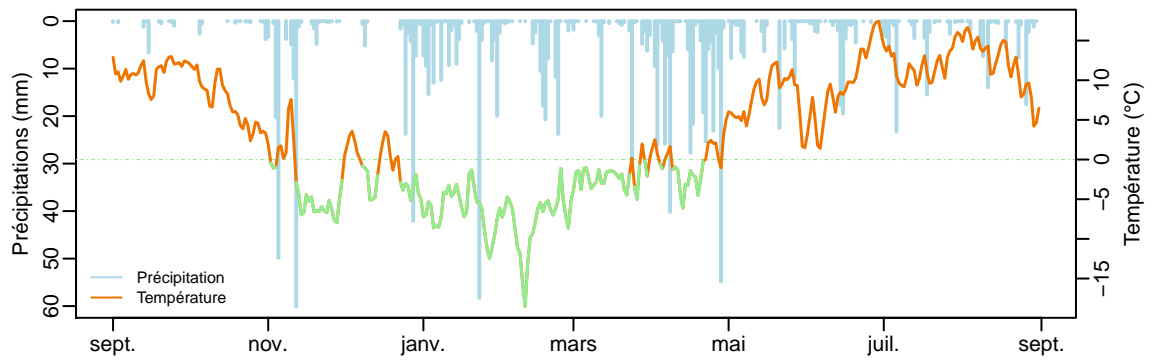
# q0157 (2179.64 km<sup>2</sup>) – année 1983–1984



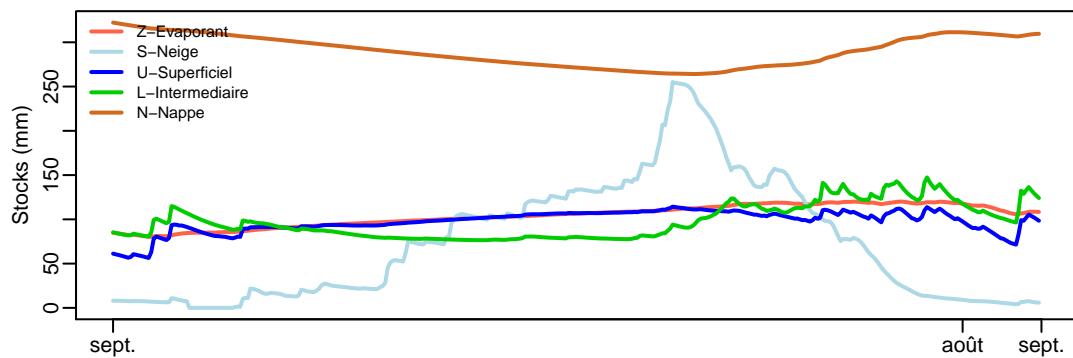
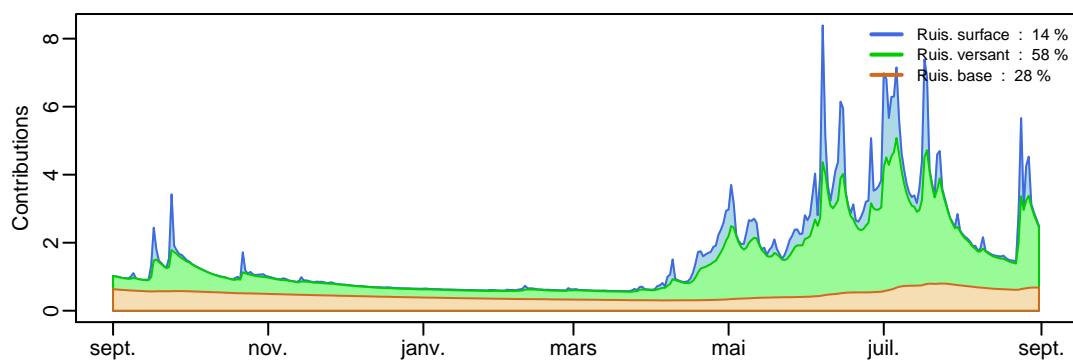
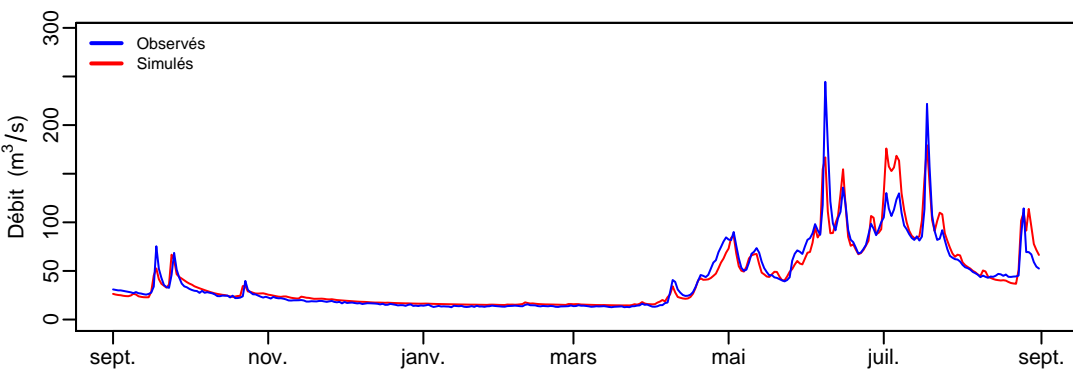
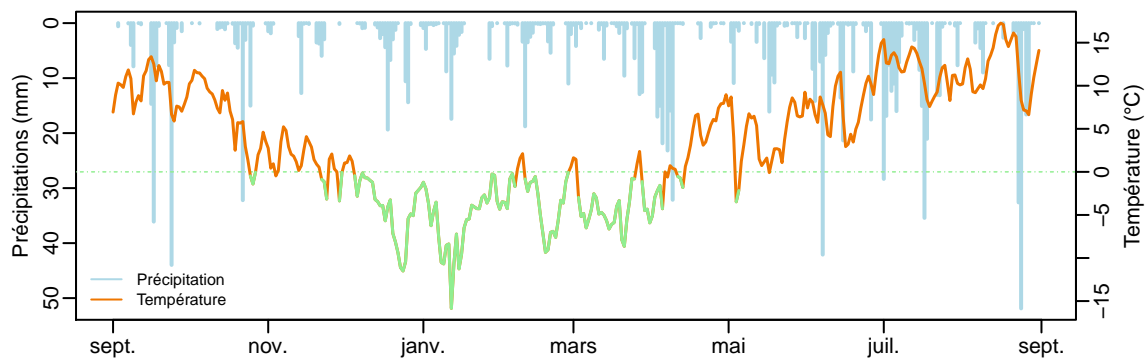
# q0157 (2179.64 km<sup>2</sup>) – année 1984–1985



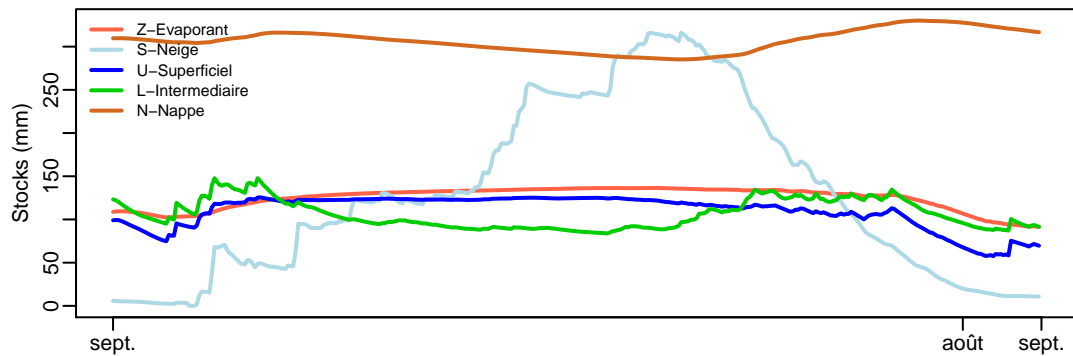
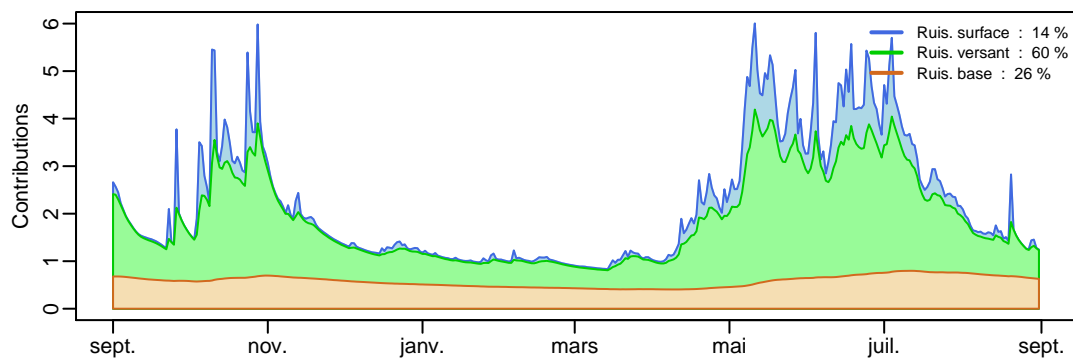
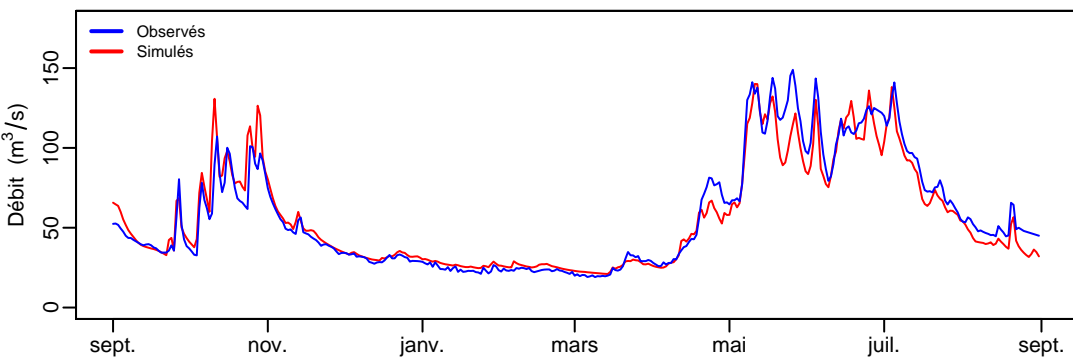
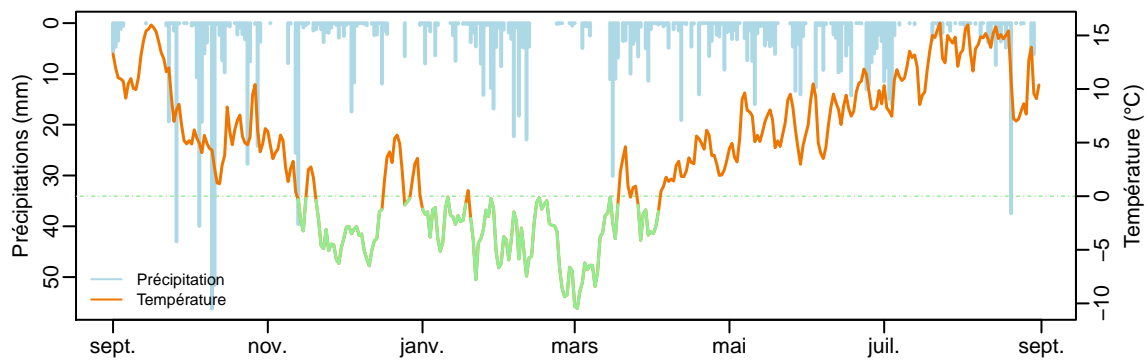
# q0157 (2179.64 km<sup>2</sup>) – année 1985–1986



# q0157 (2179.64 km<sup>2</sup>) – année 1986–1987

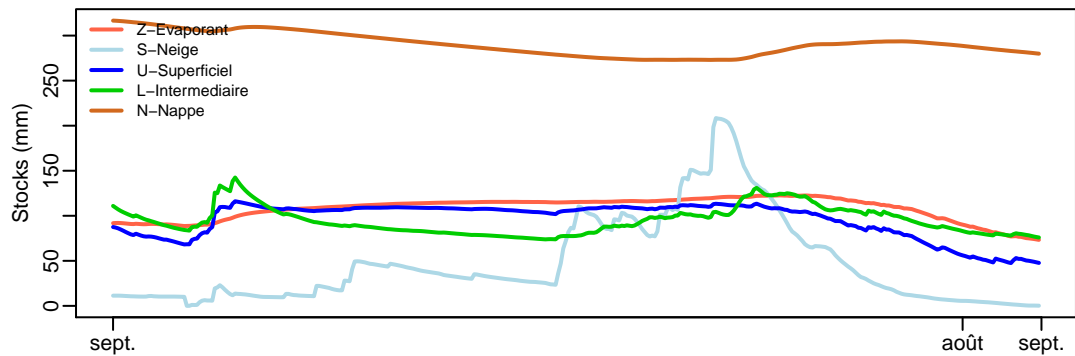
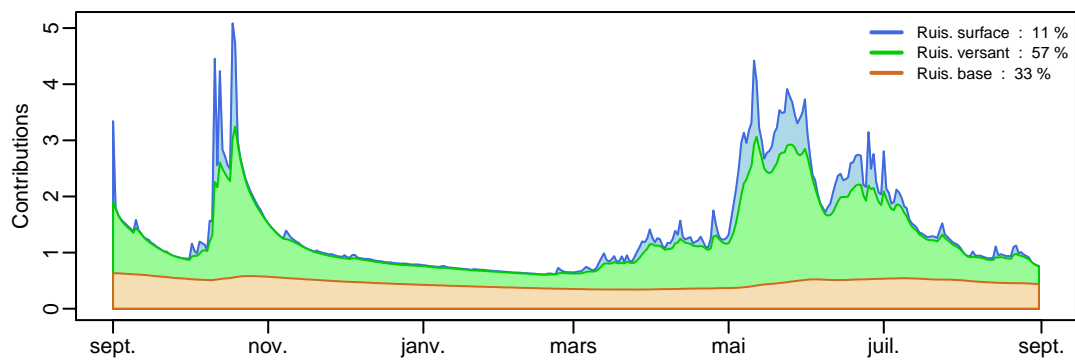
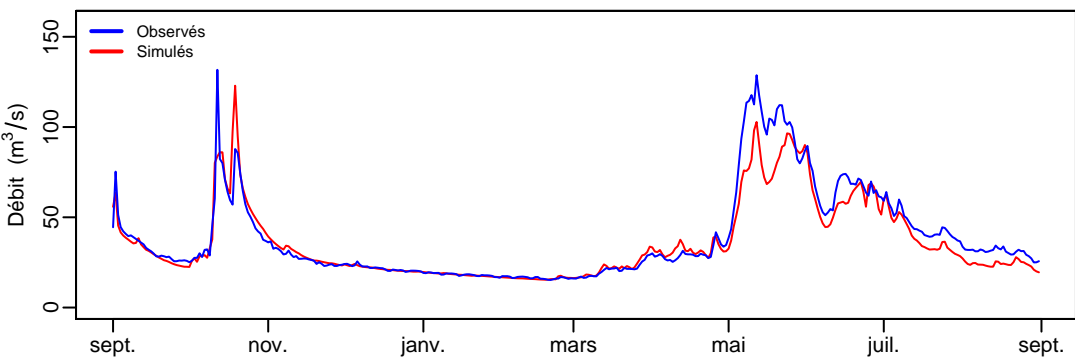
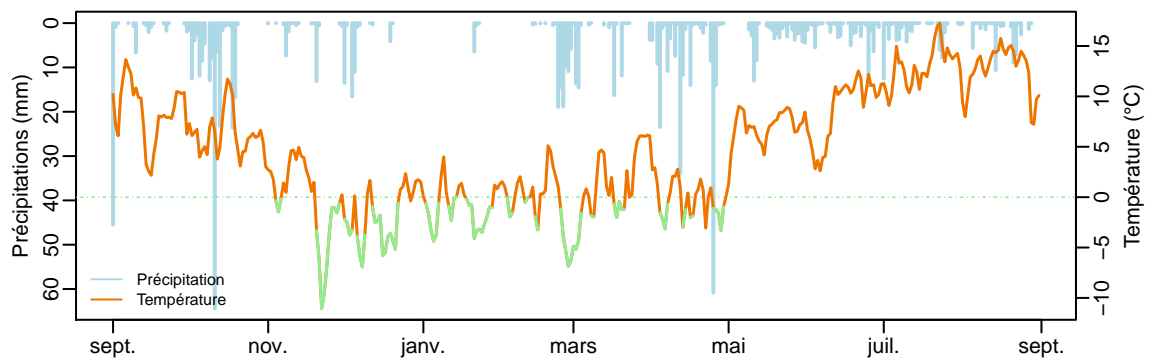


# q0157 (2179.64 km<sup>2</sup>) – année 1987–1988

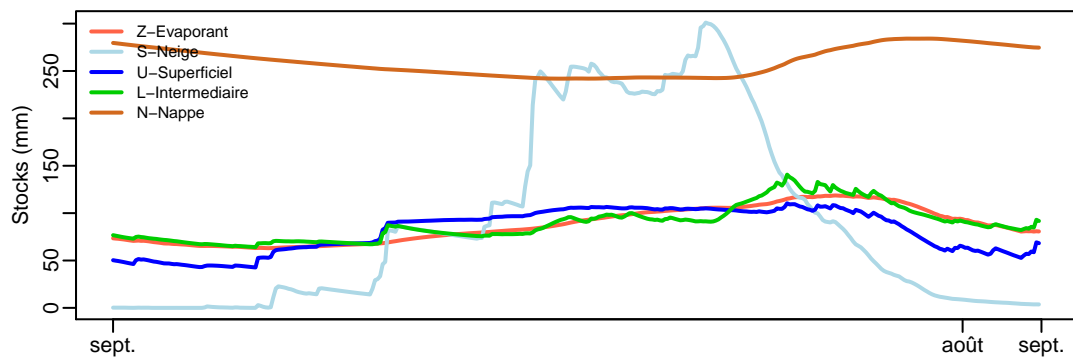
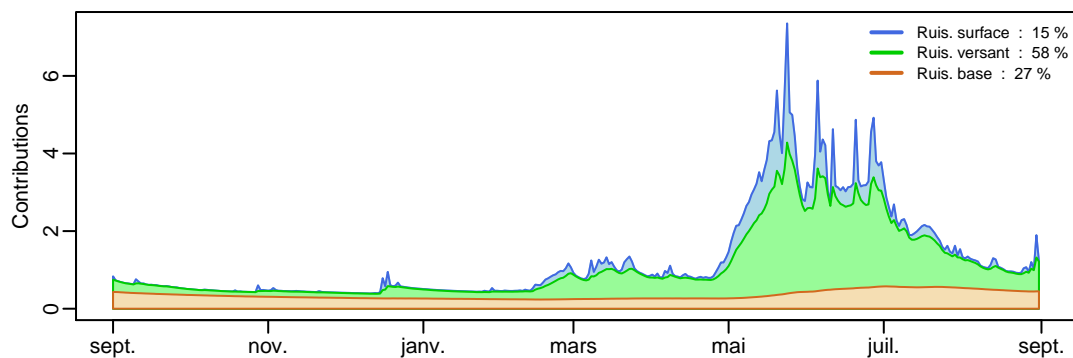
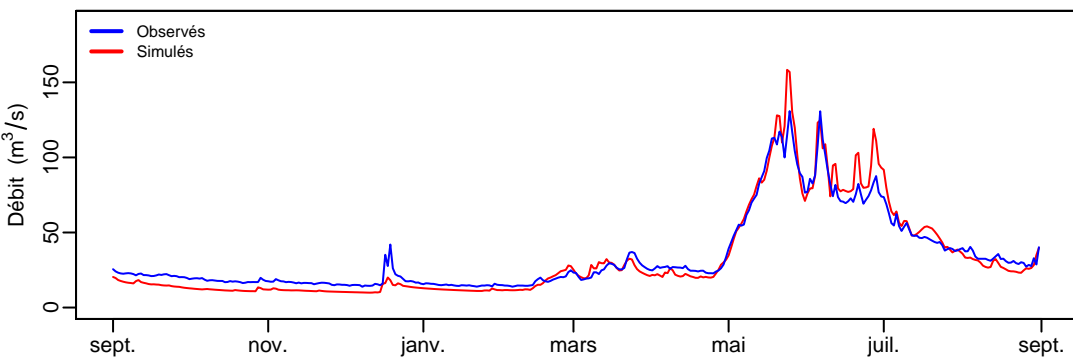
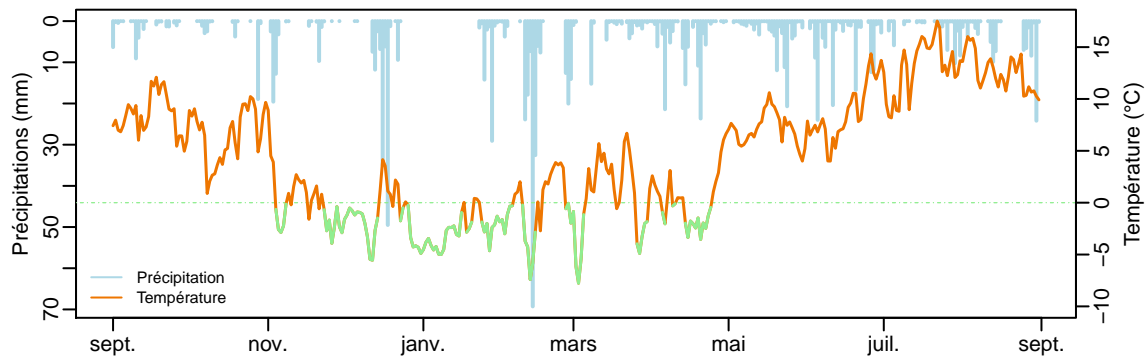




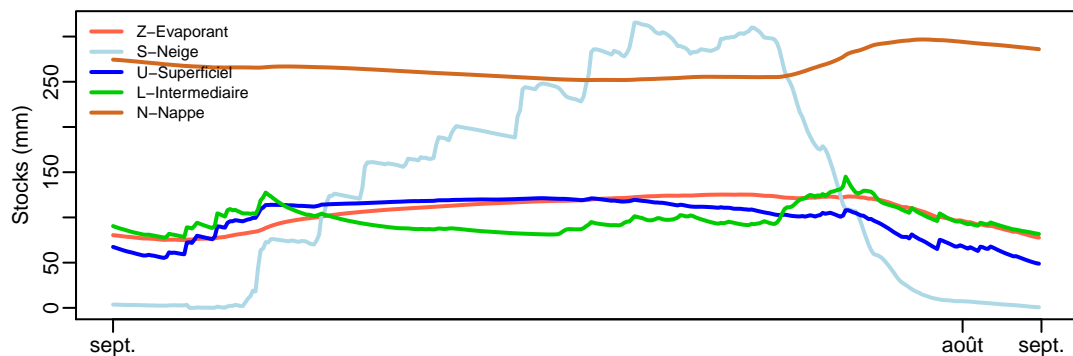
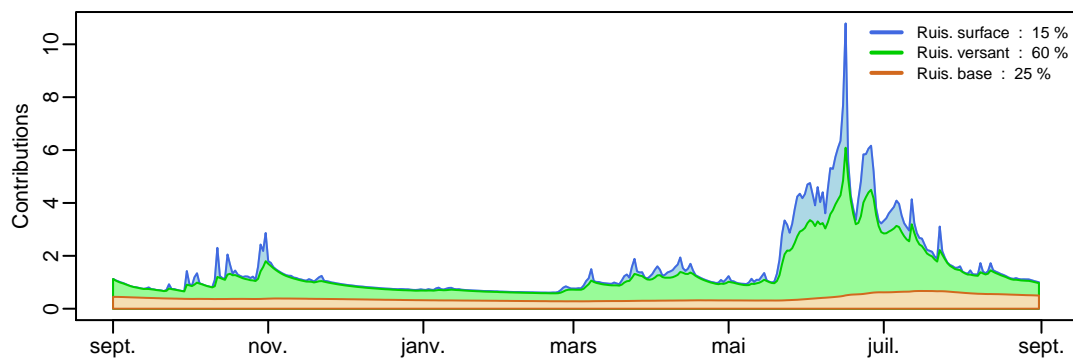
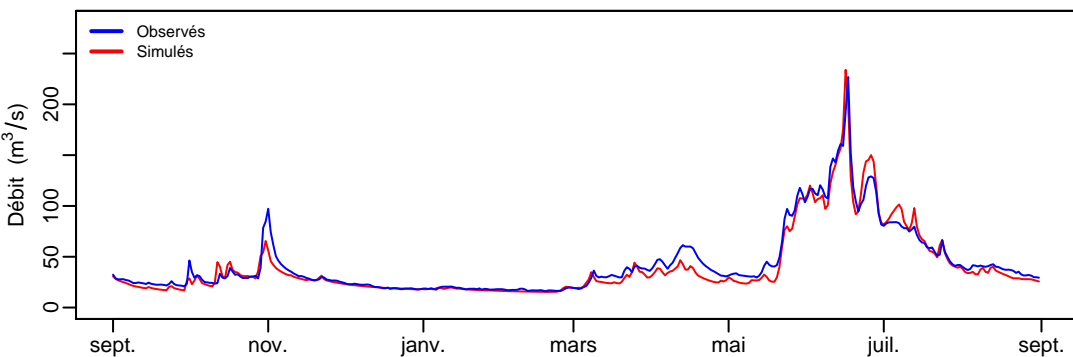
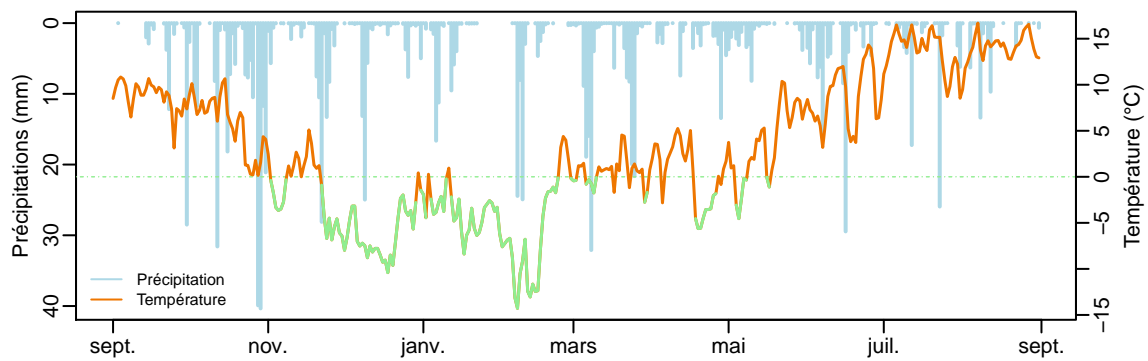
# q0157 (2179.64 km<sup>2</sup>) – année 1988–1989



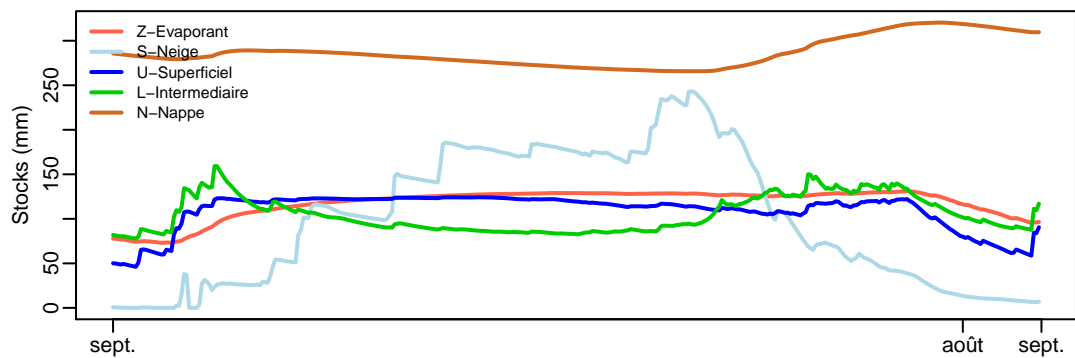
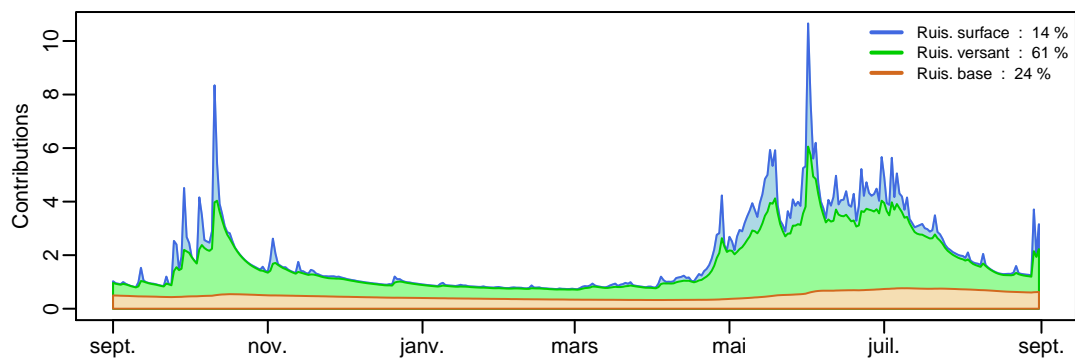
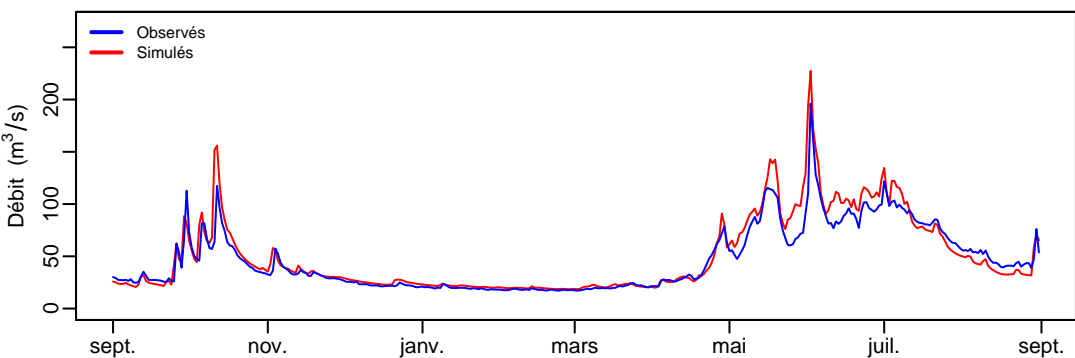
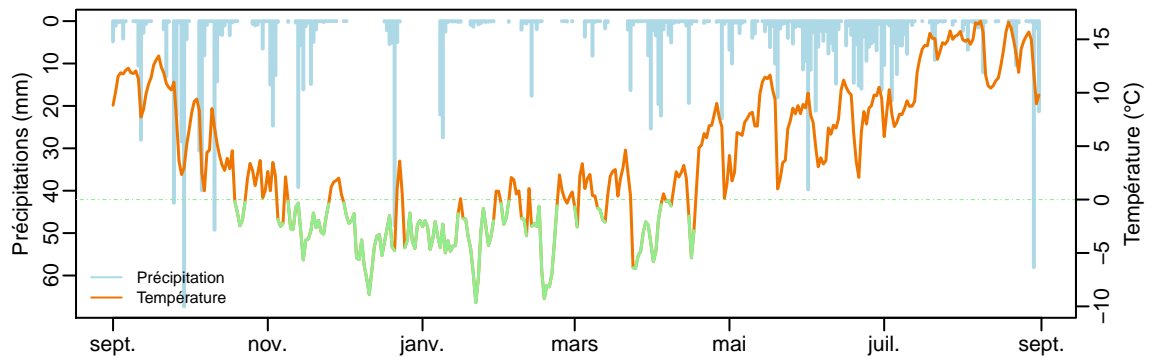
# q0157 (2179.64 km<sup>2</sup>) – année 1989–1990



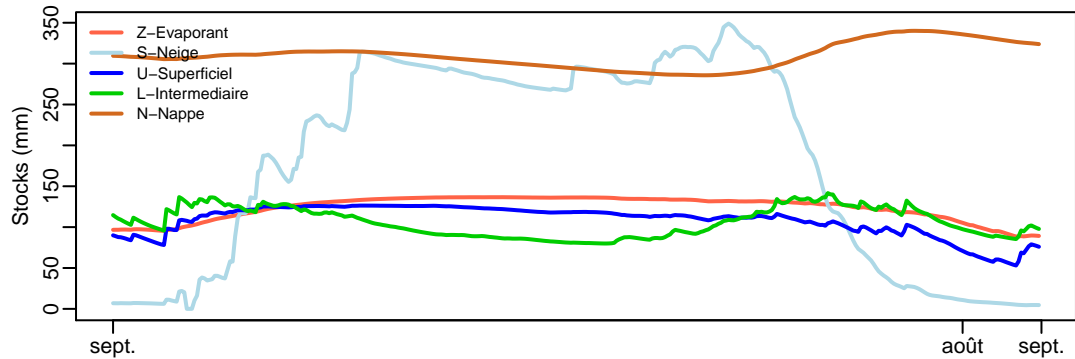
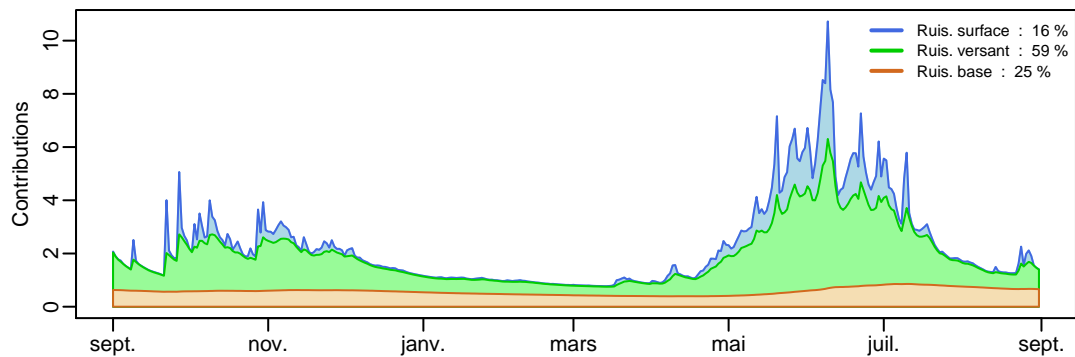
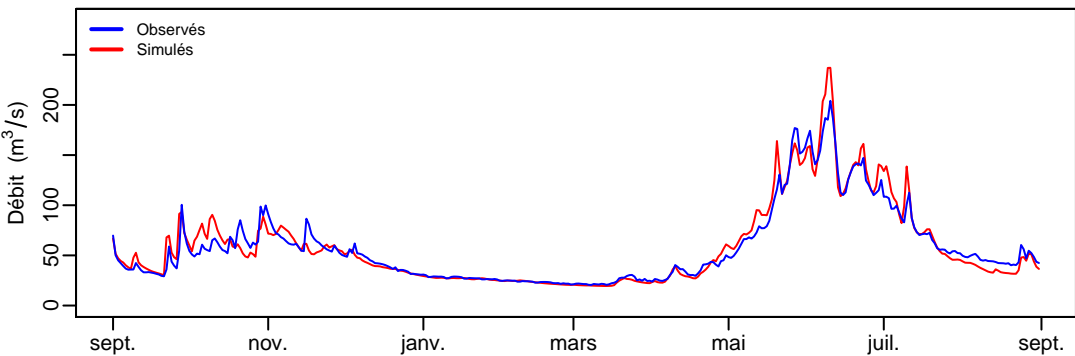
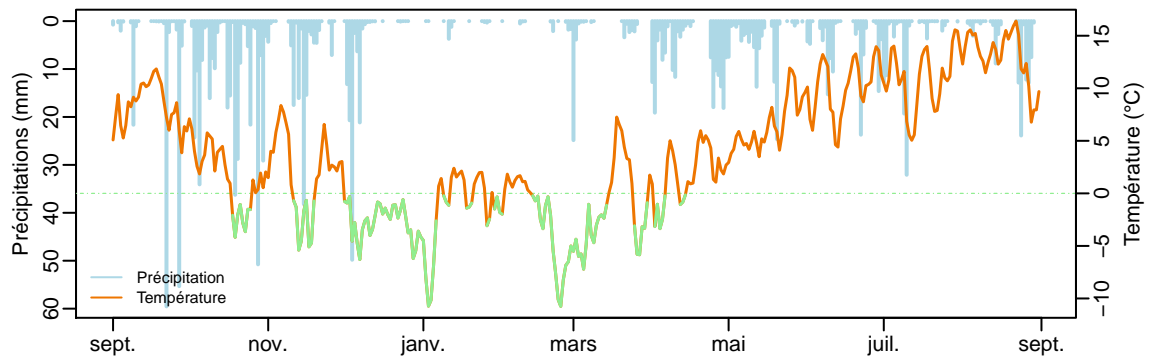
# q0157 (2179.64 km<sup>2</sup>) – année 1990–1991



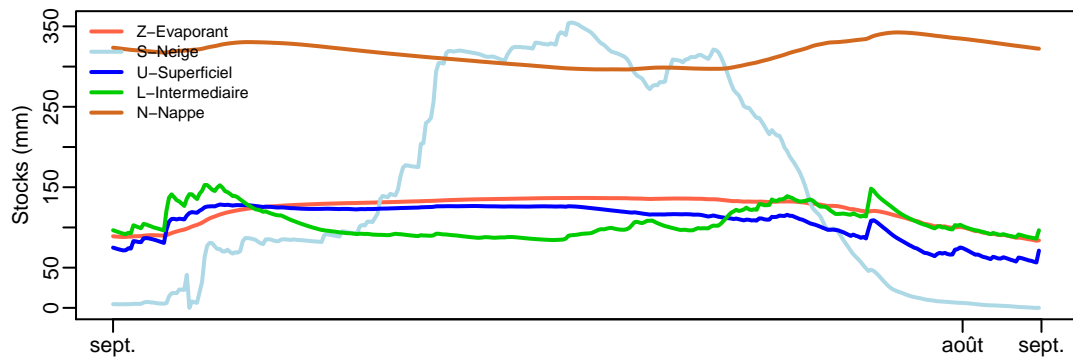
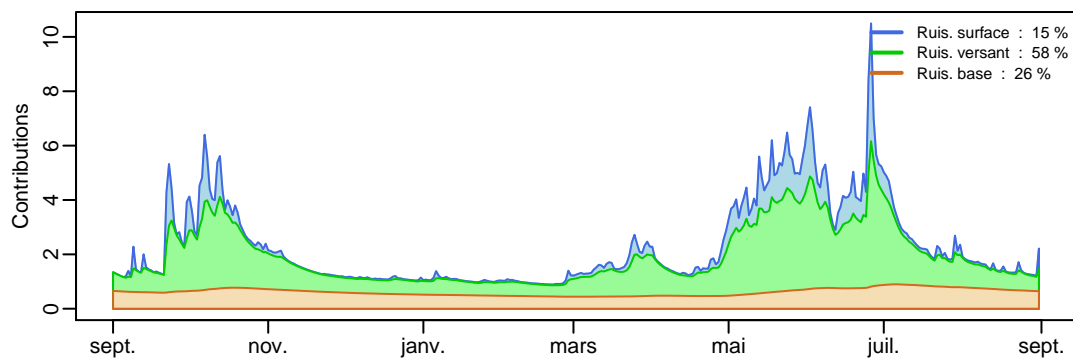
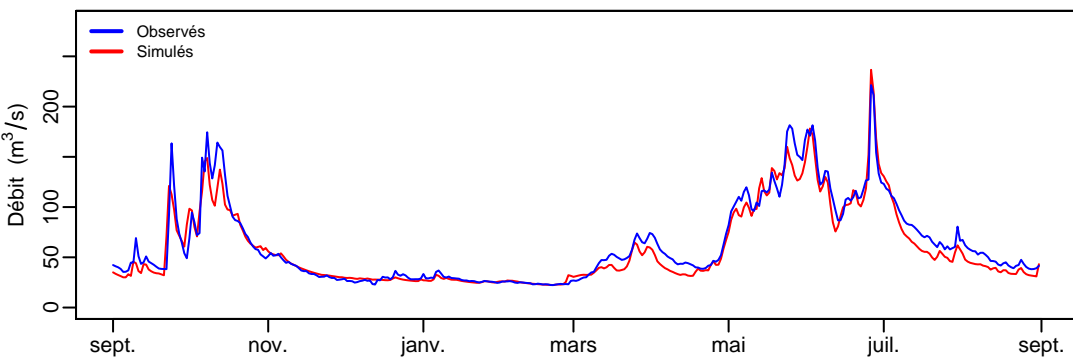
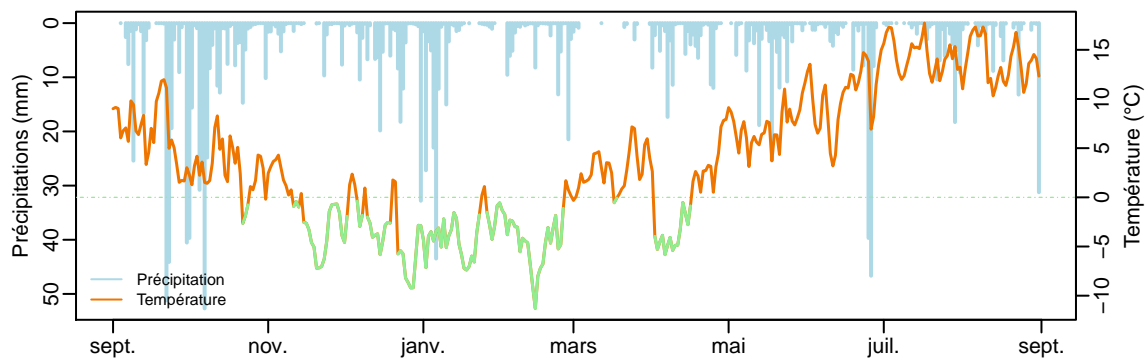
# q0157 (2179.64 km²) – année 1991–1992



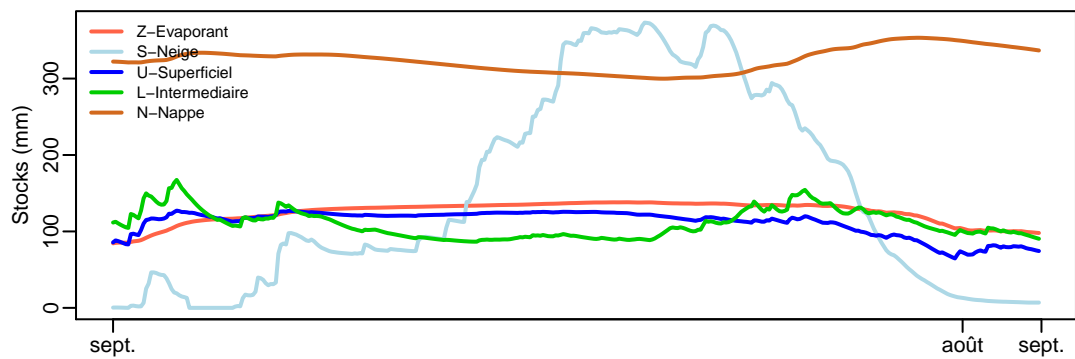
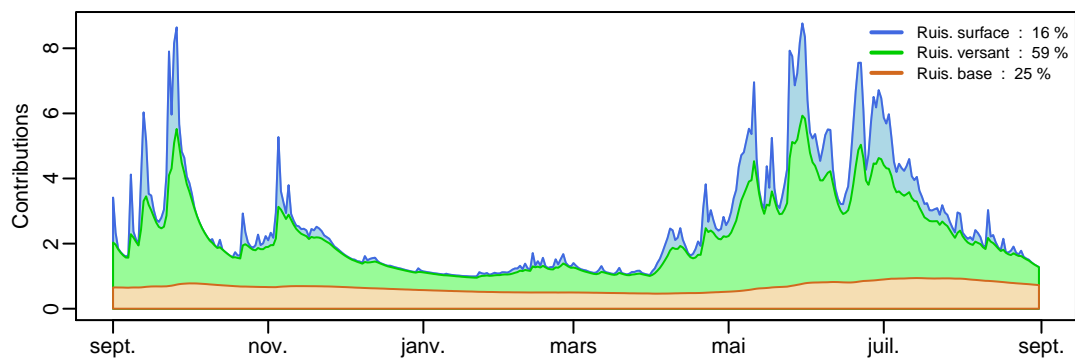
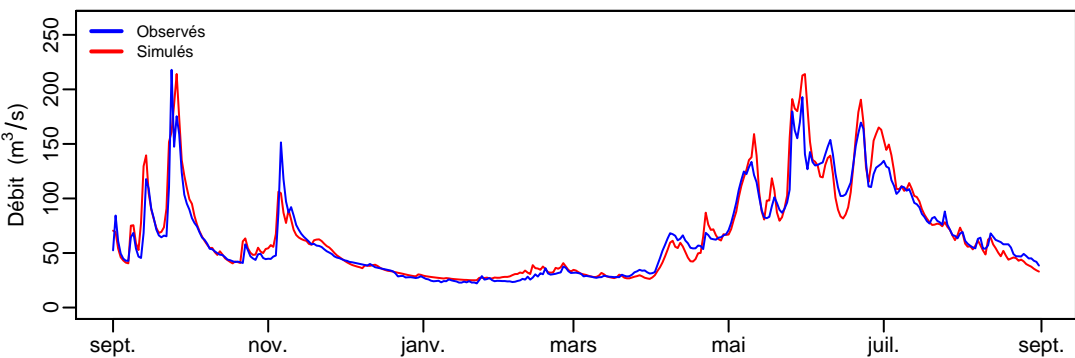
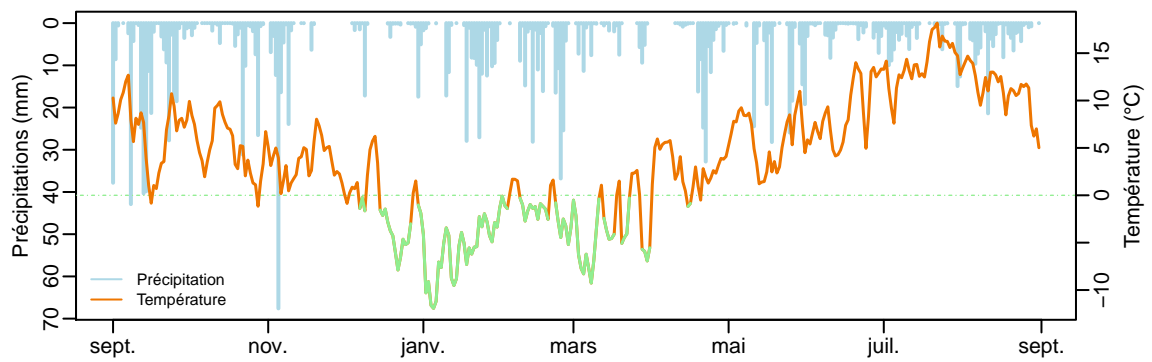
# q0157 (2179.64 km²) – année 1992–1993



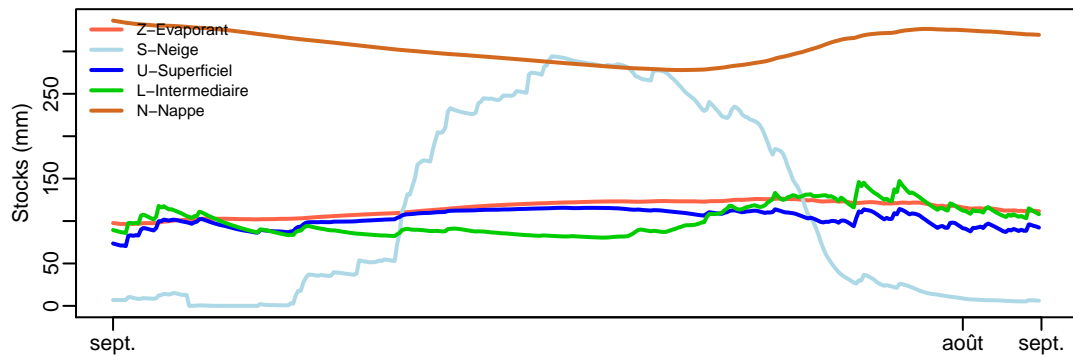
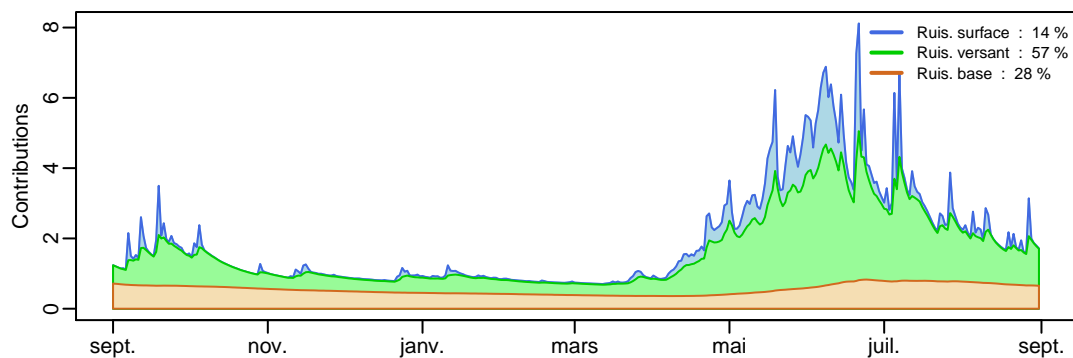
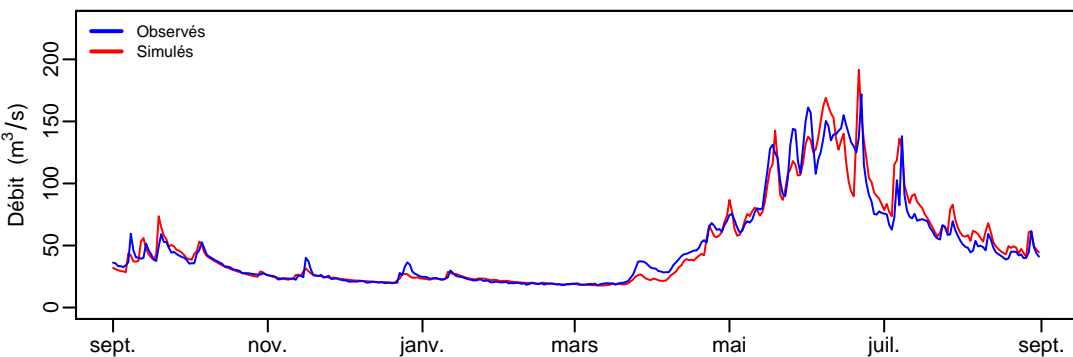
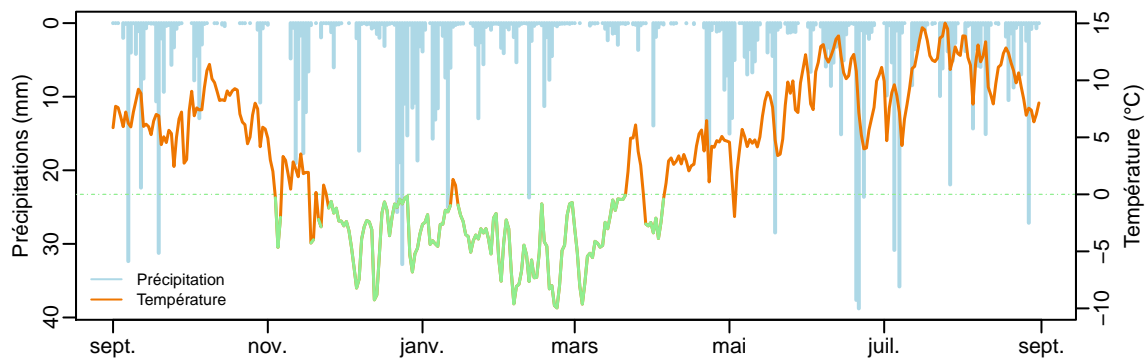
# q0157 (2179.64 km²) – année 1993–1994



# q0157 (2179.64 km<sup>2</sup>) – année 1994–1995

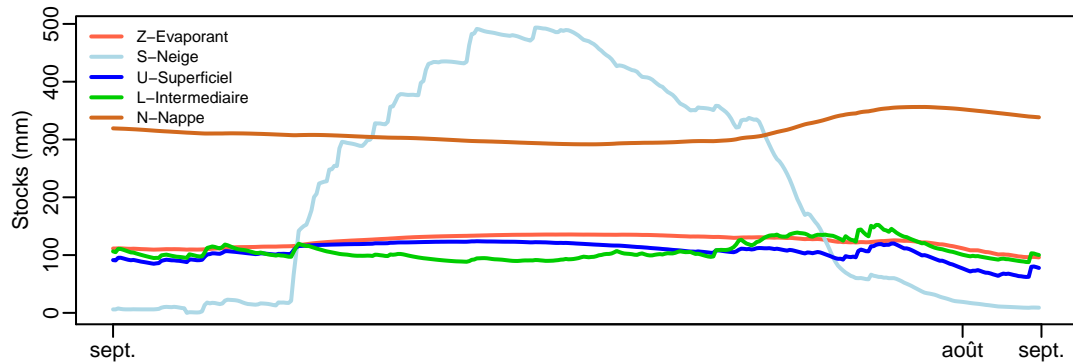
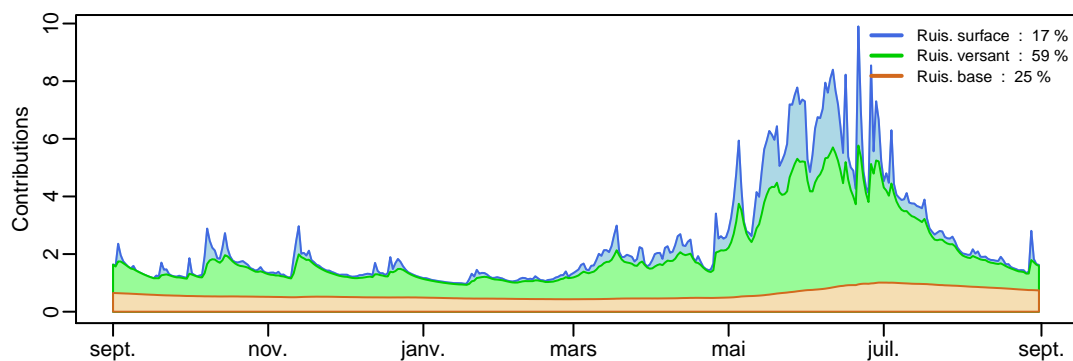
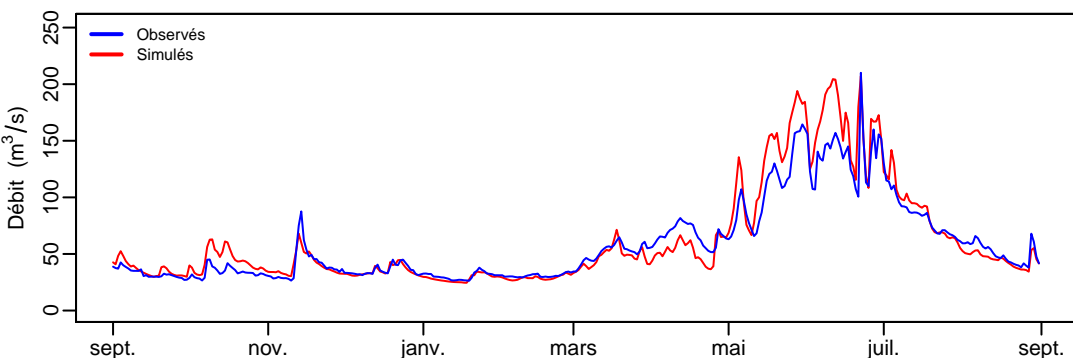
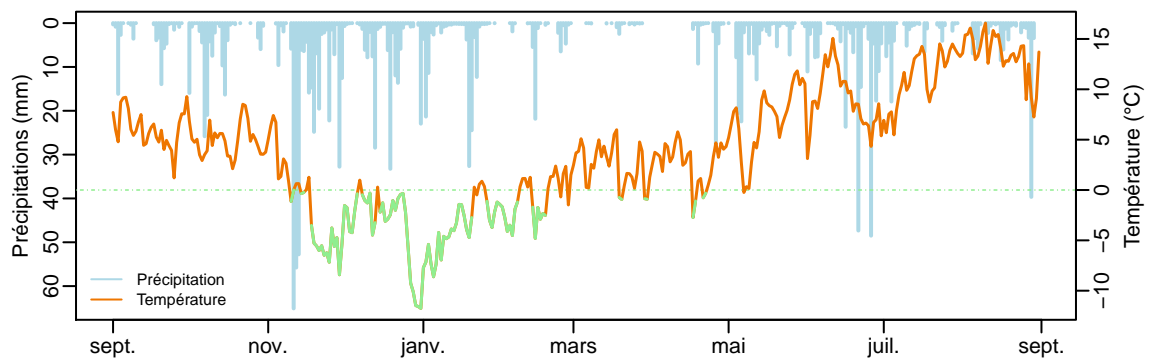


# q0157 (2179.64 km²) – année 1995–1996

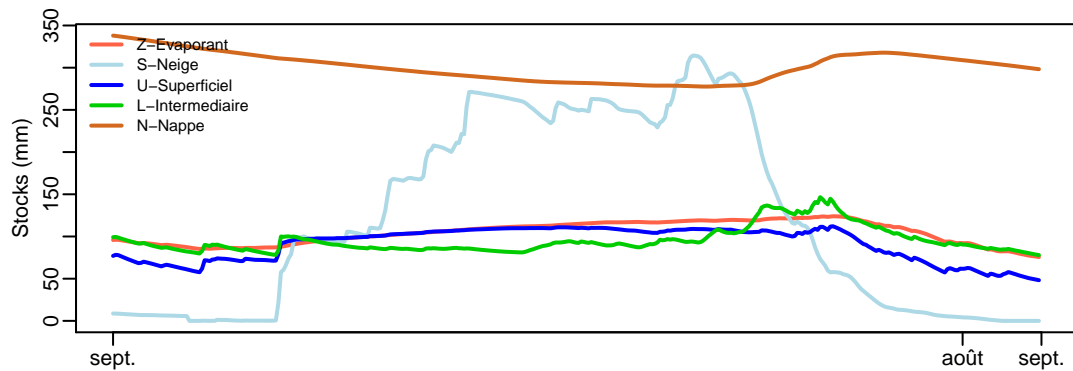
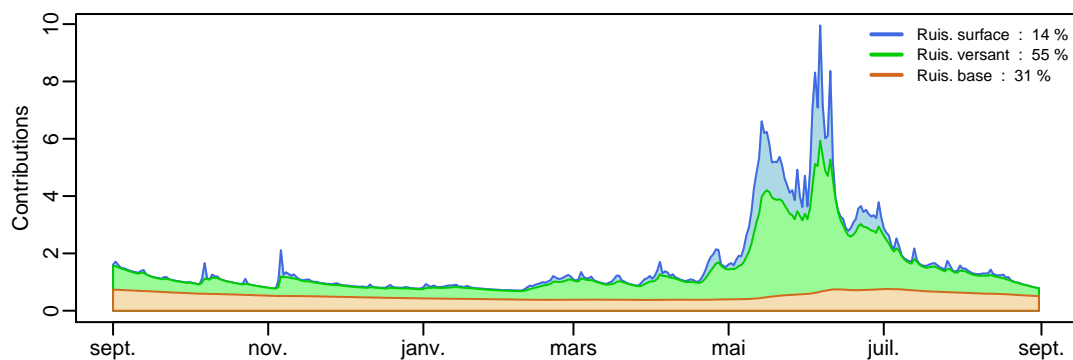
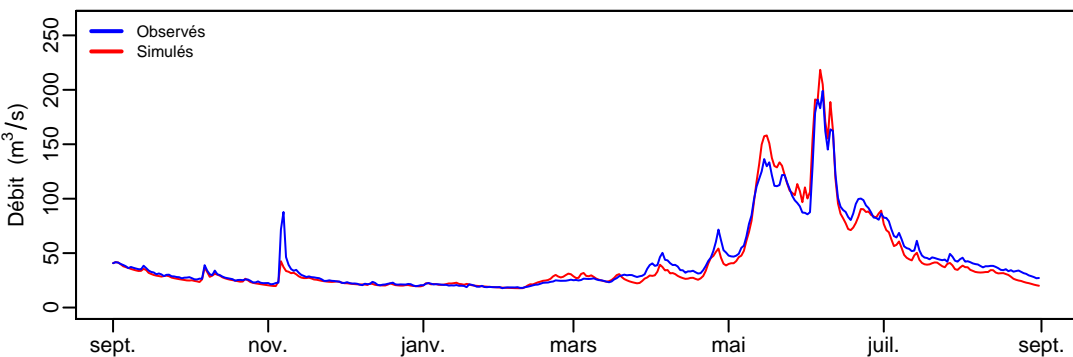
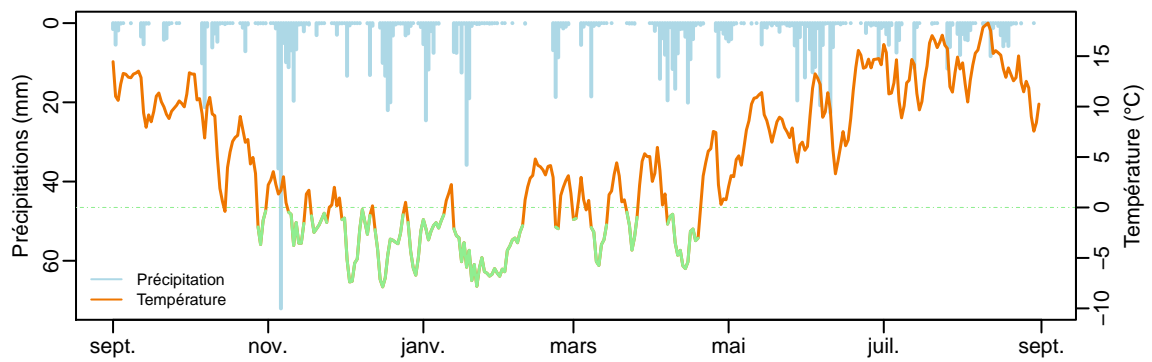




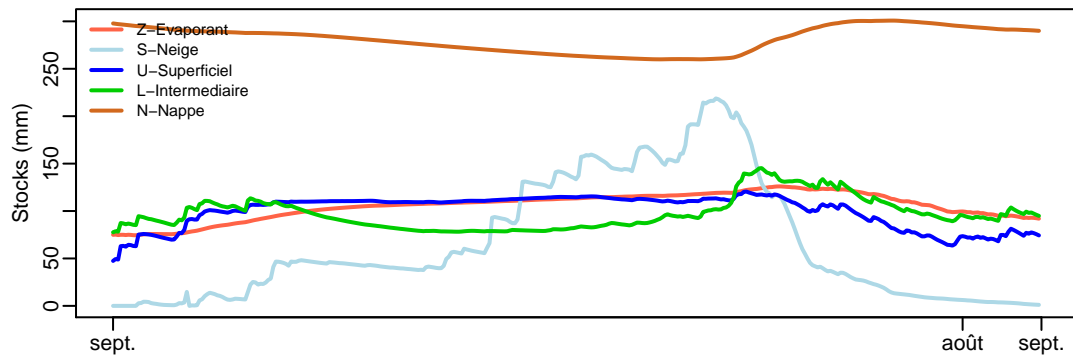
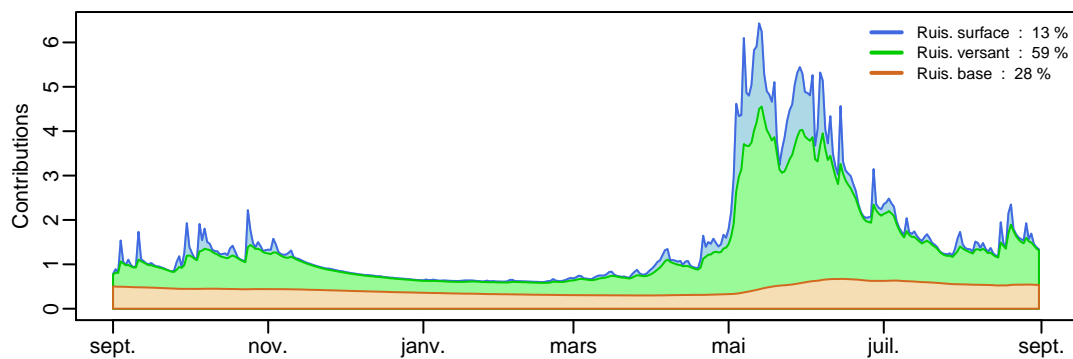
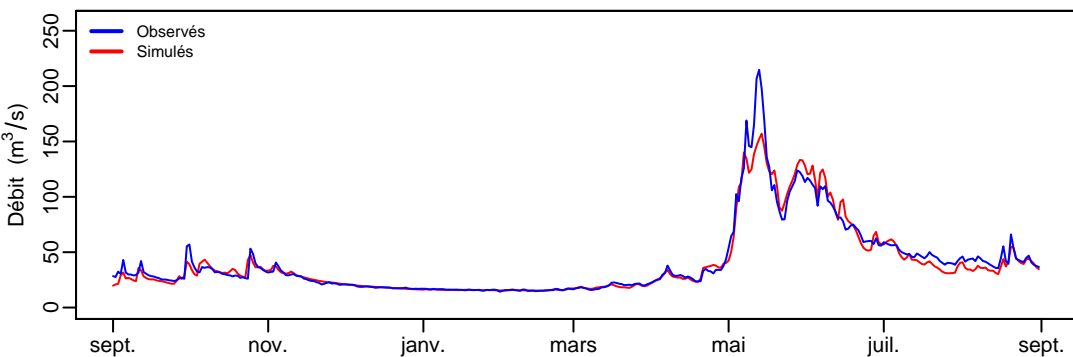
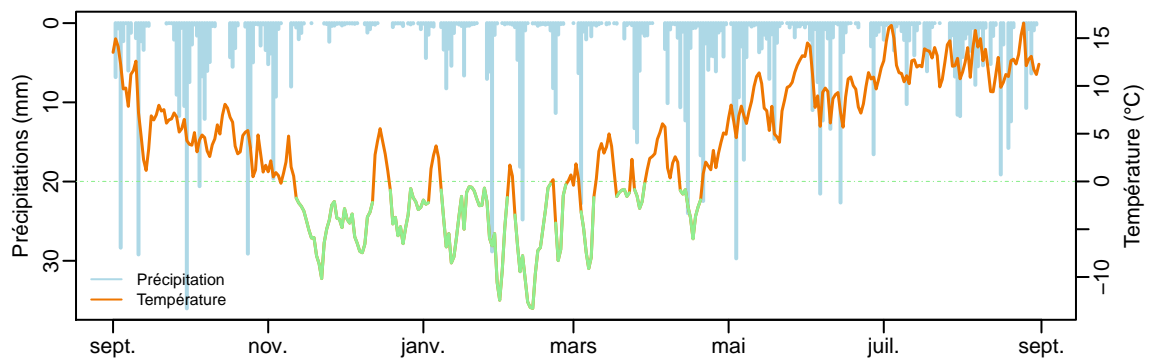
# q0157 (2179.64 km²) – année 1996–1997



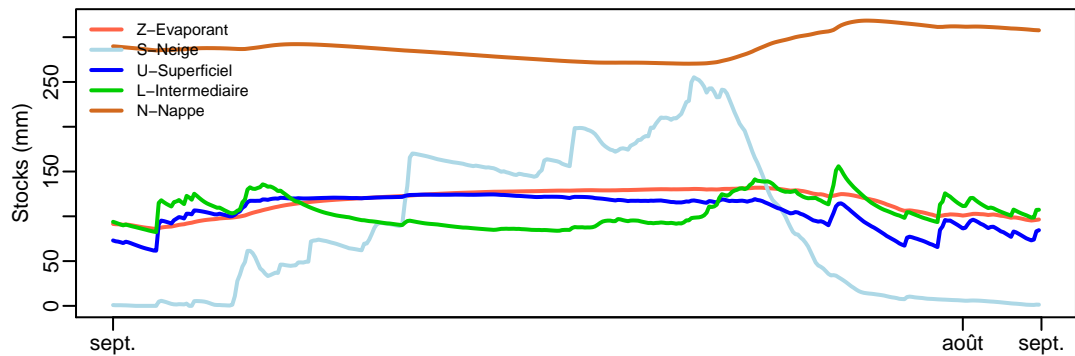
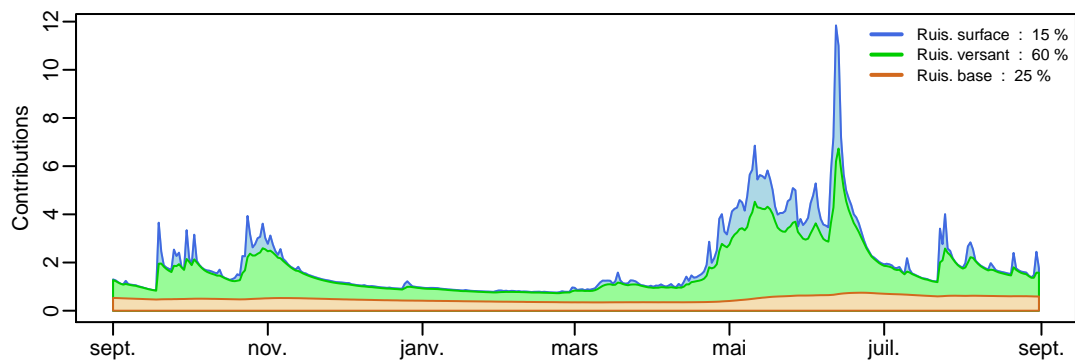
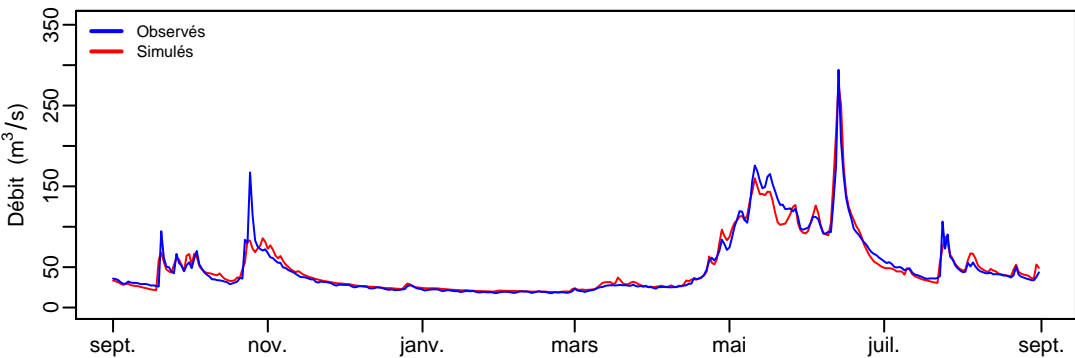
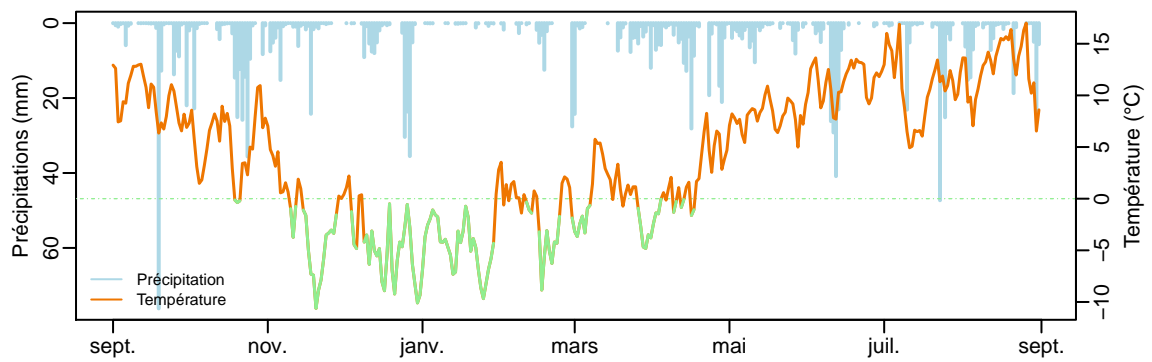
# q0157 (2179.64 km²) – année 1997–1998



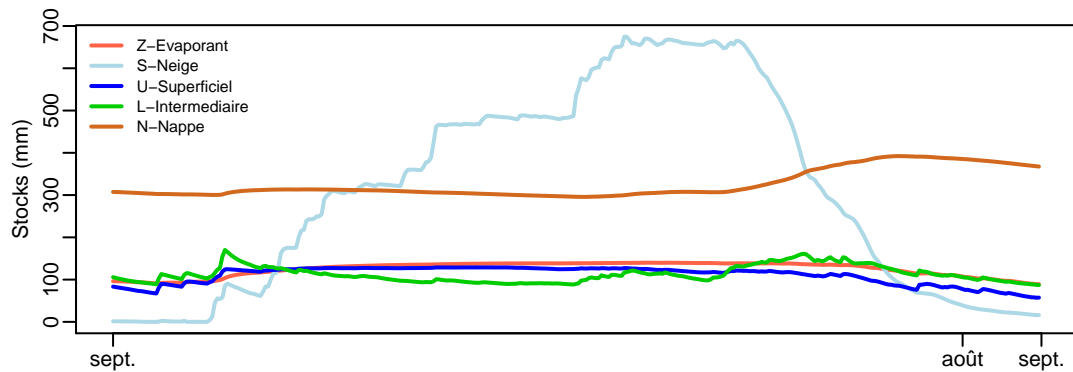
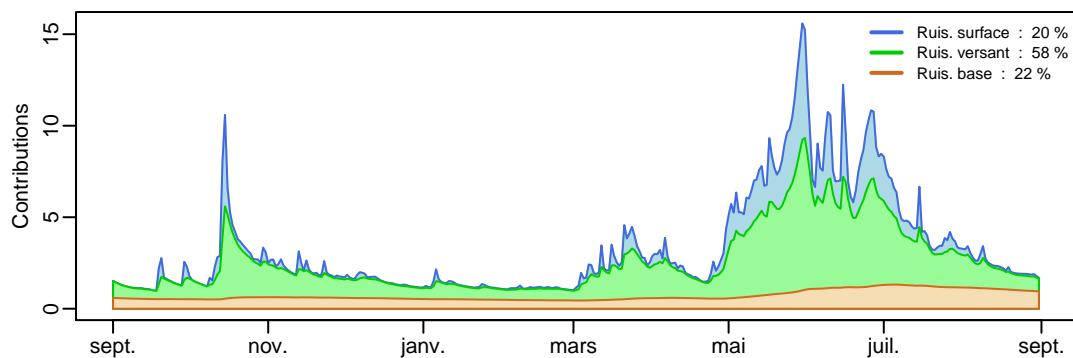
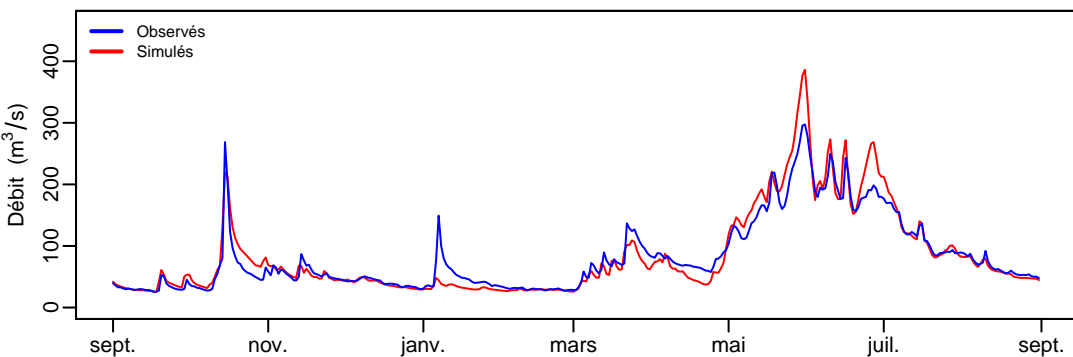
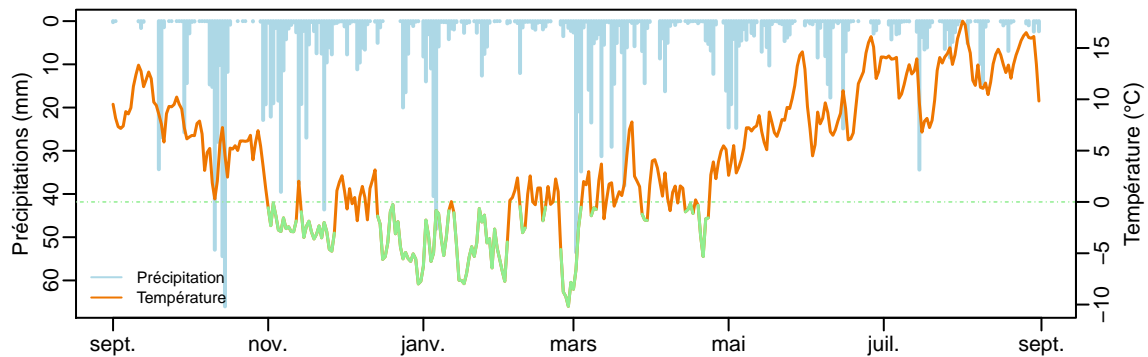
# q0157 (2179.64 km<sup>2</sup>) – année 1998–1999



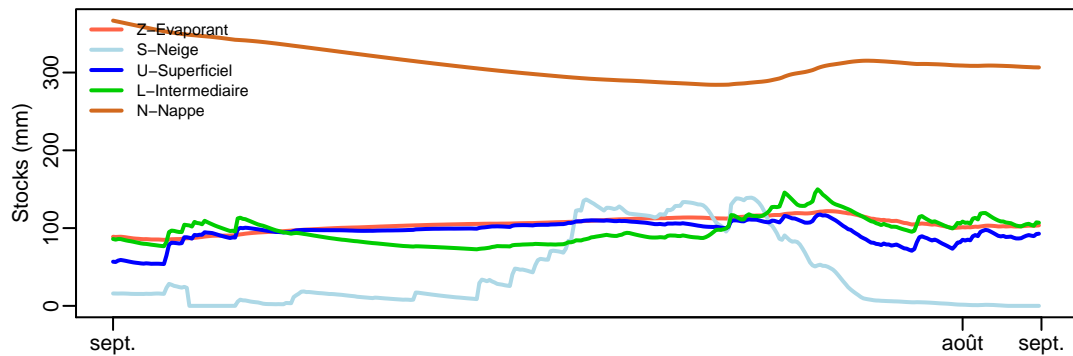
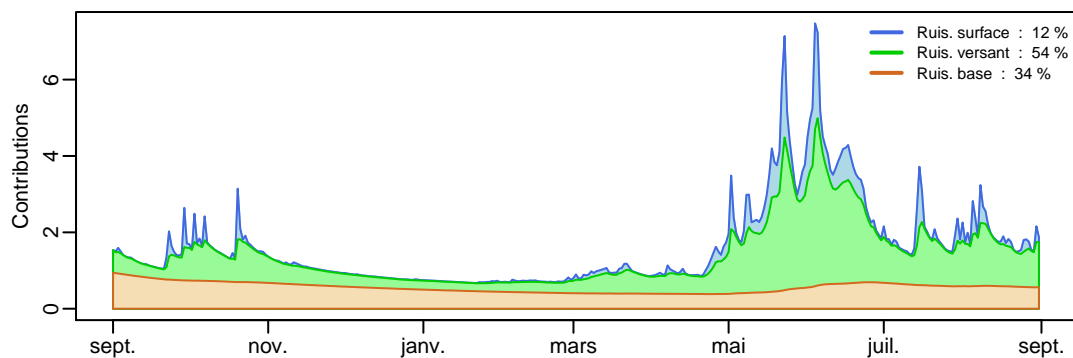
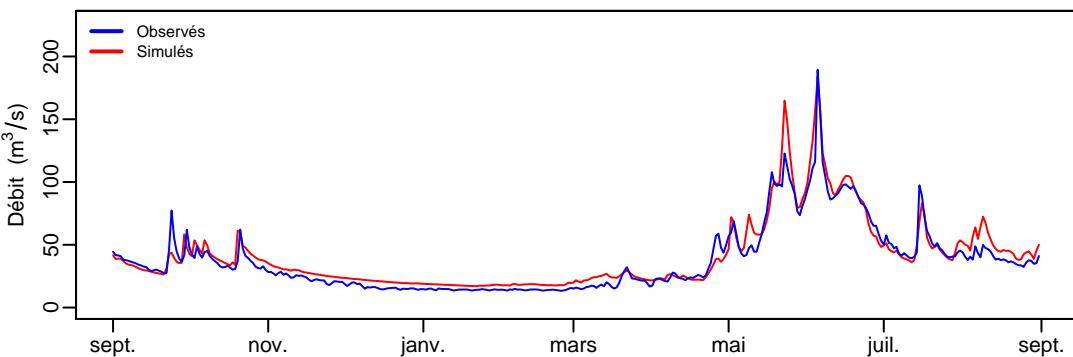
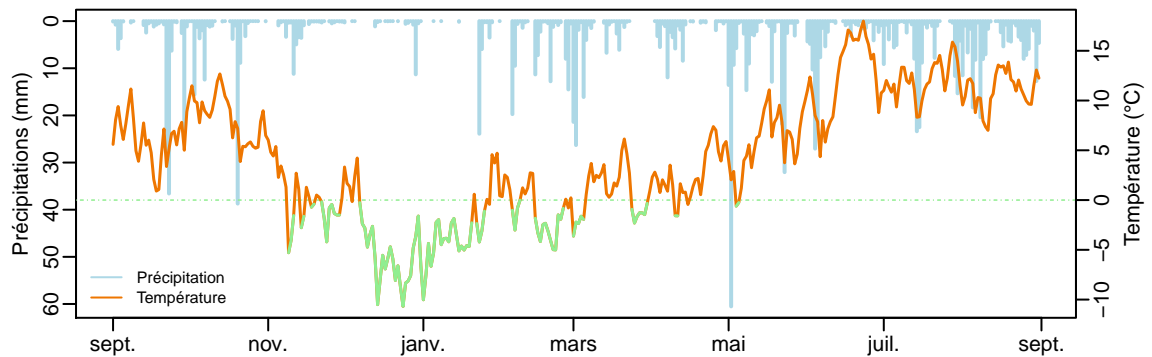
# q0157 (2179.64 km²) – année 1999–2000



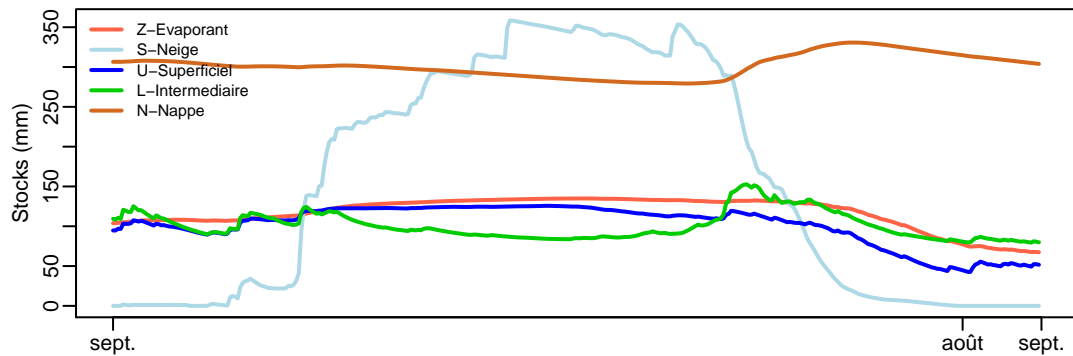
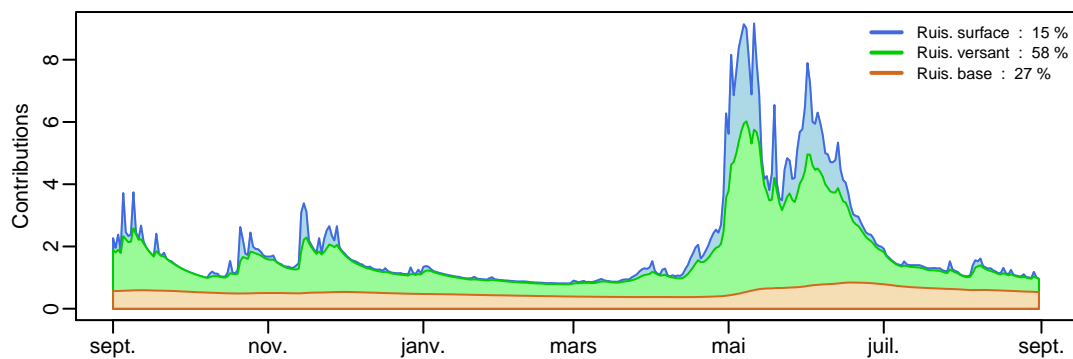
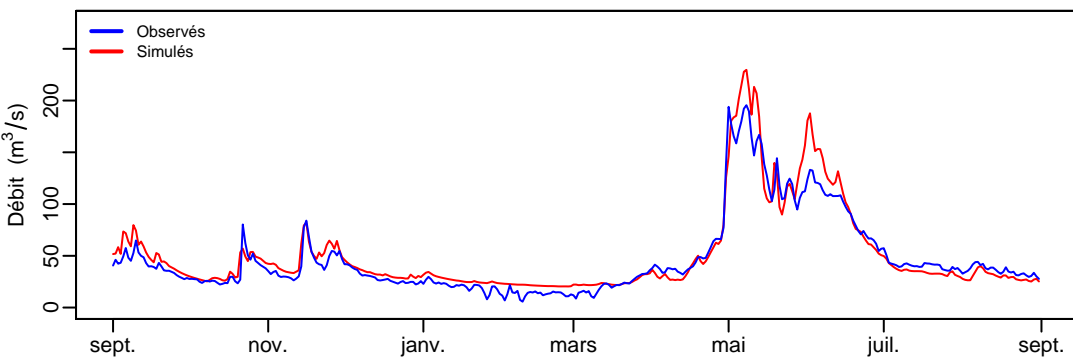
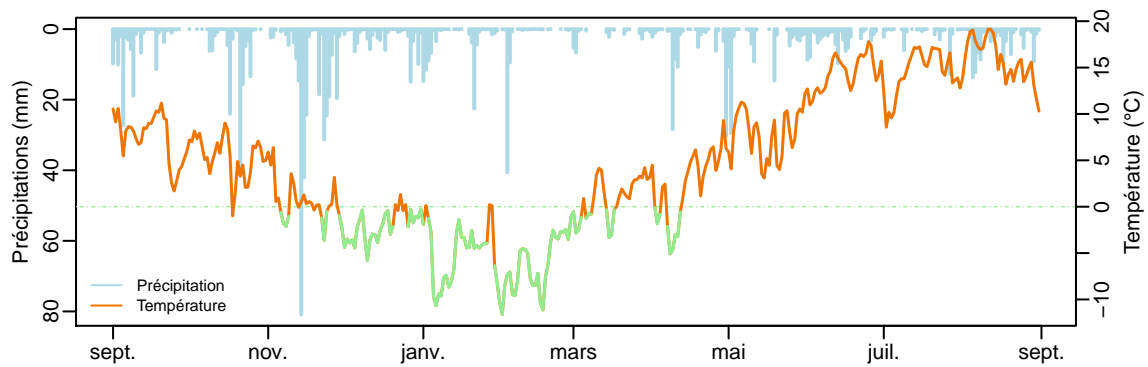
# q0157 (2179.64 km<sup>2</sup>) – année 2000–2001



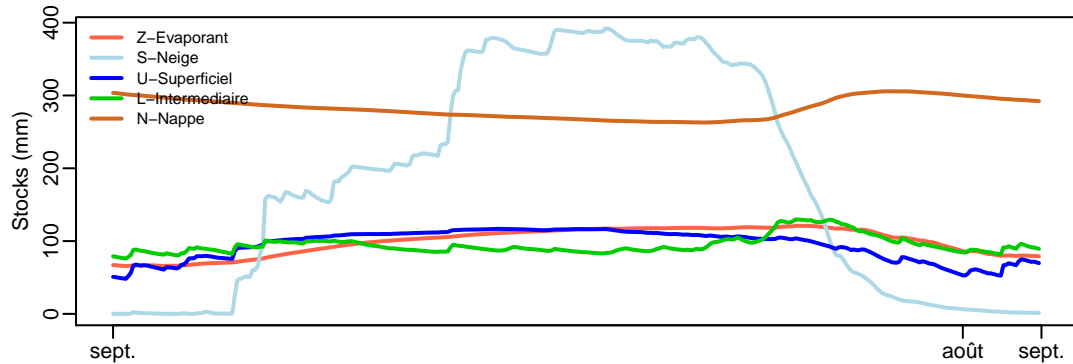
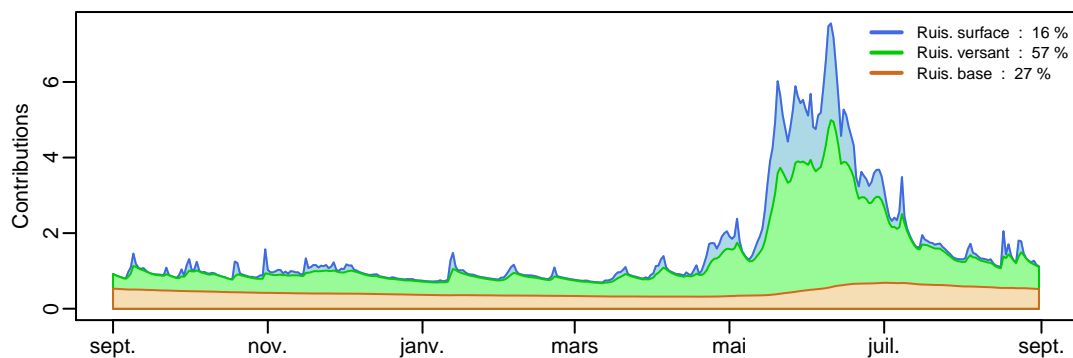
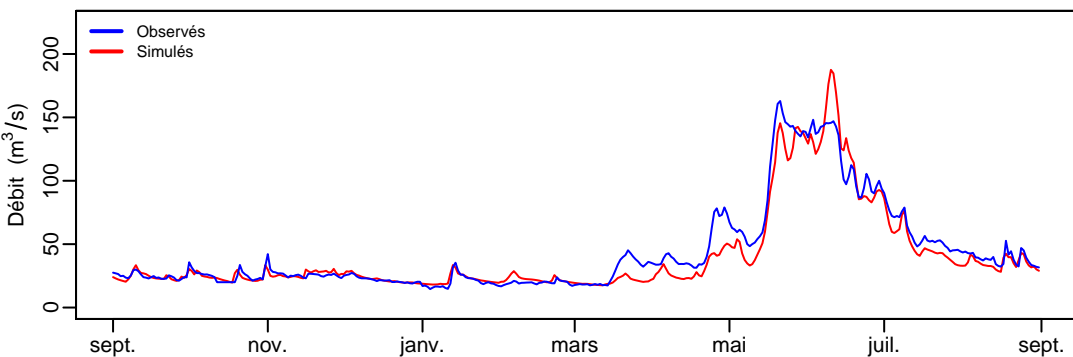
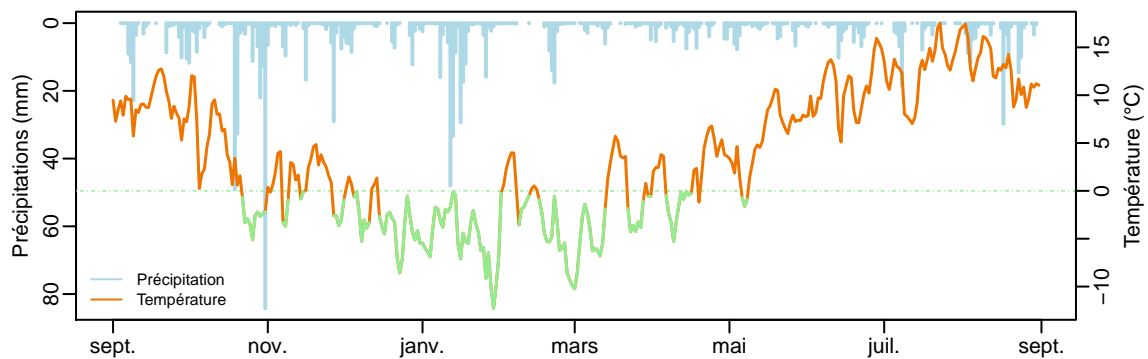
# q0157 (2179.64 km²) – année 2001–2002



# q0157 (2179.64 km<sup>2</sup>) – année 2002–2003

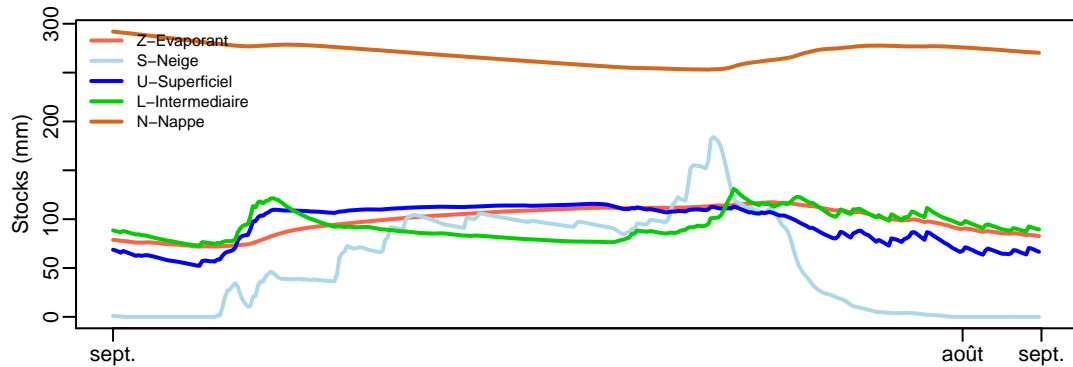
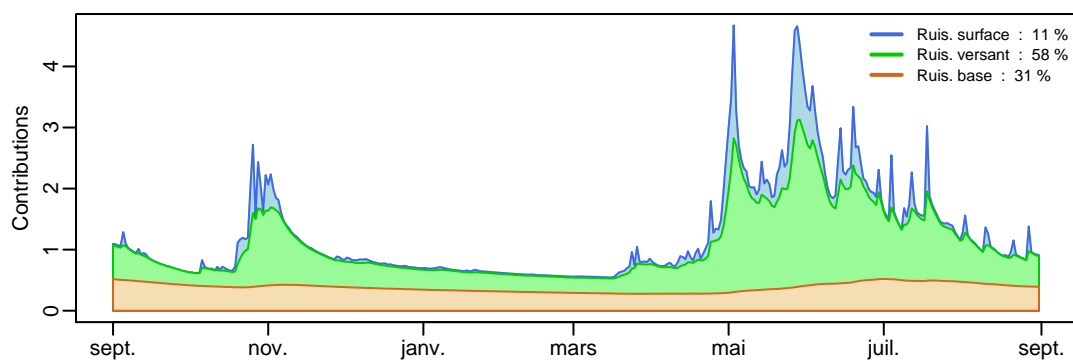
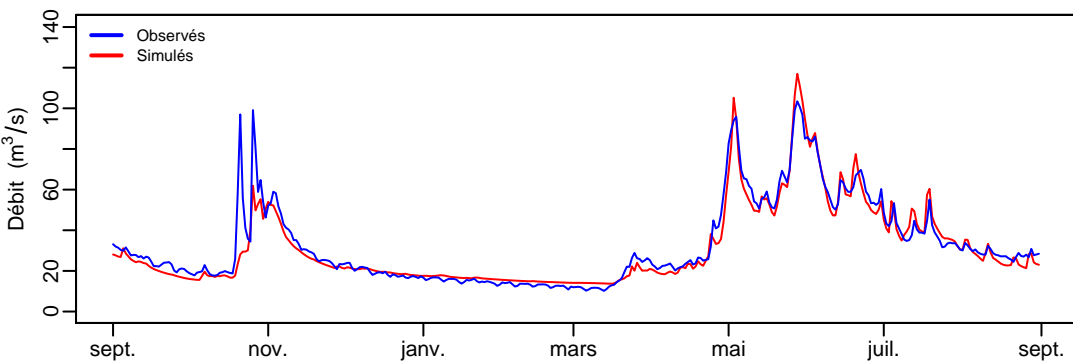
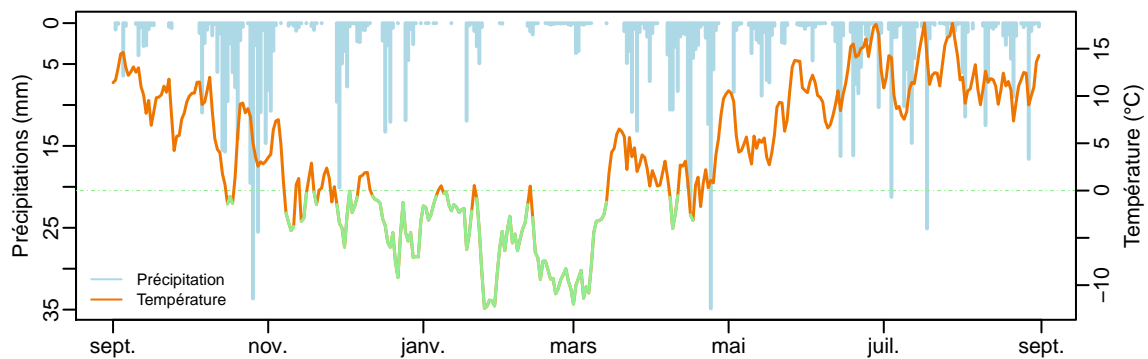


# q0157 (2179.64 km²) – année 2003–2004

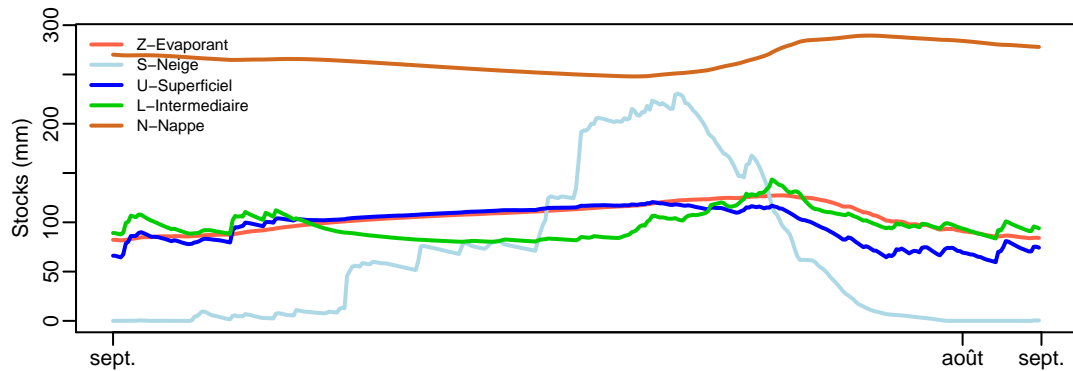
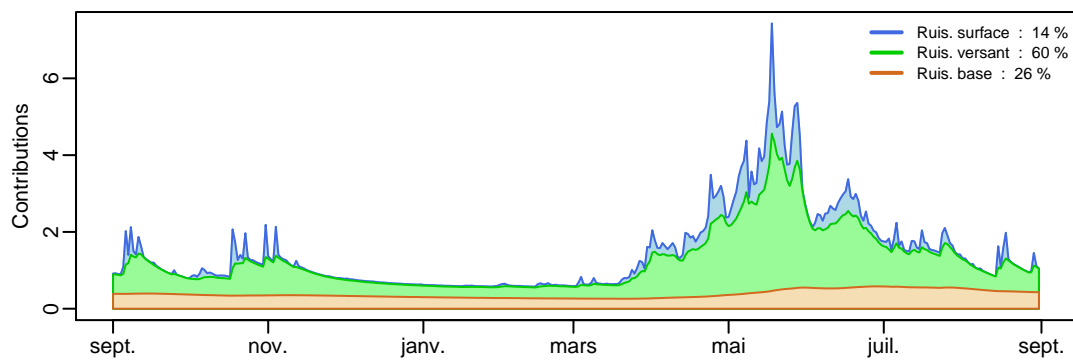
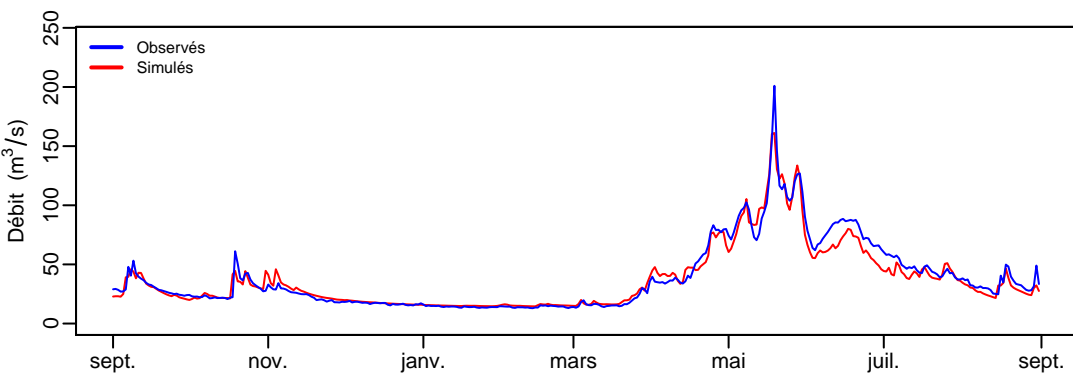
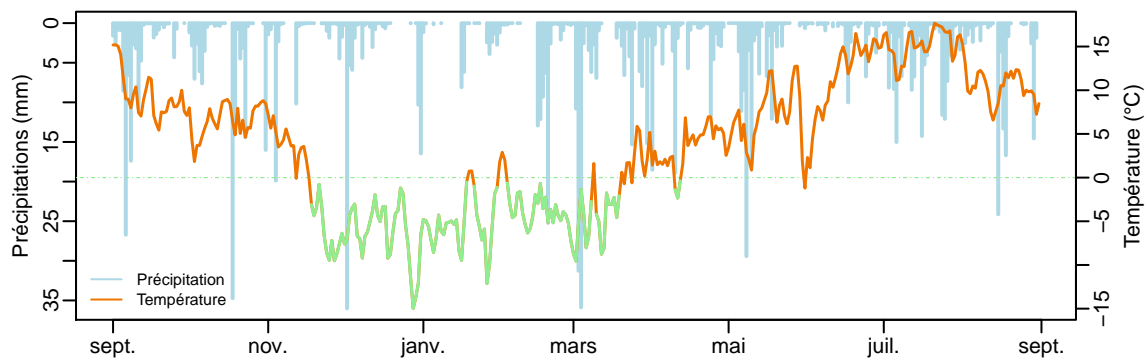




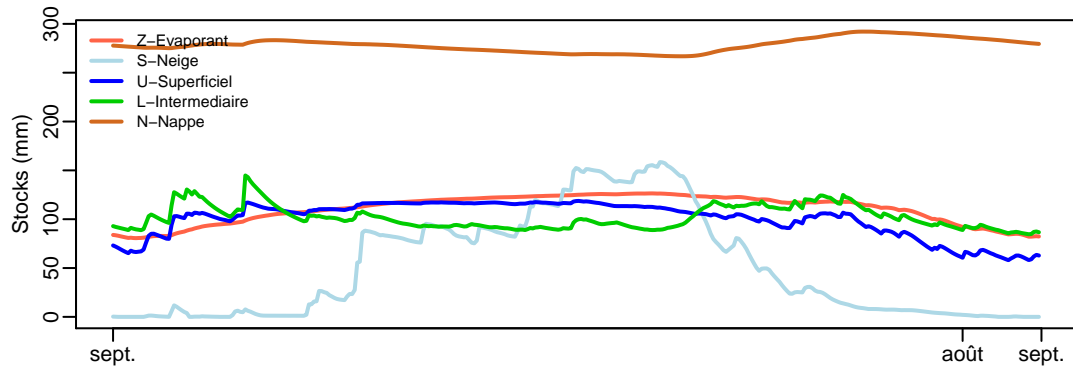
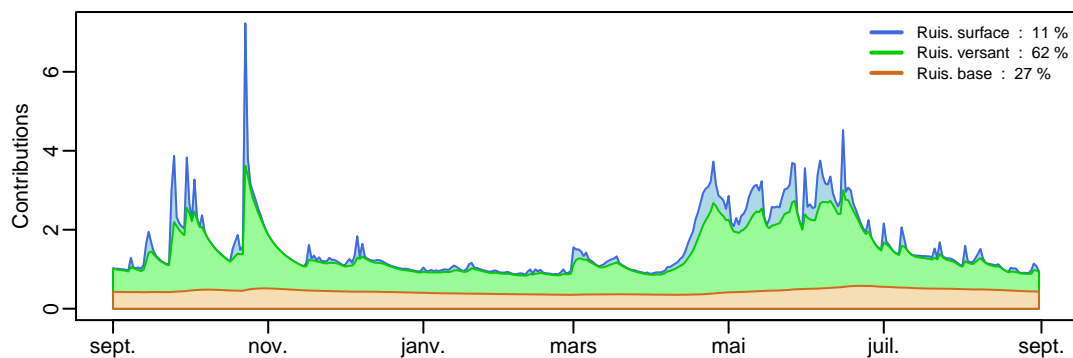
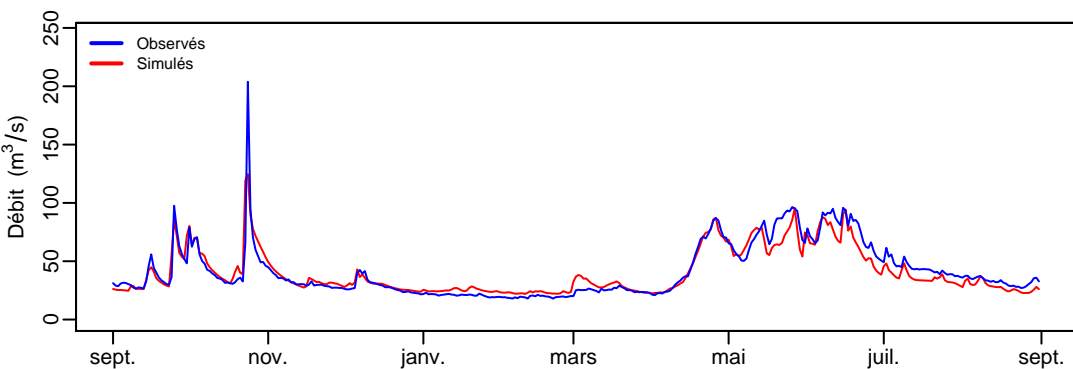
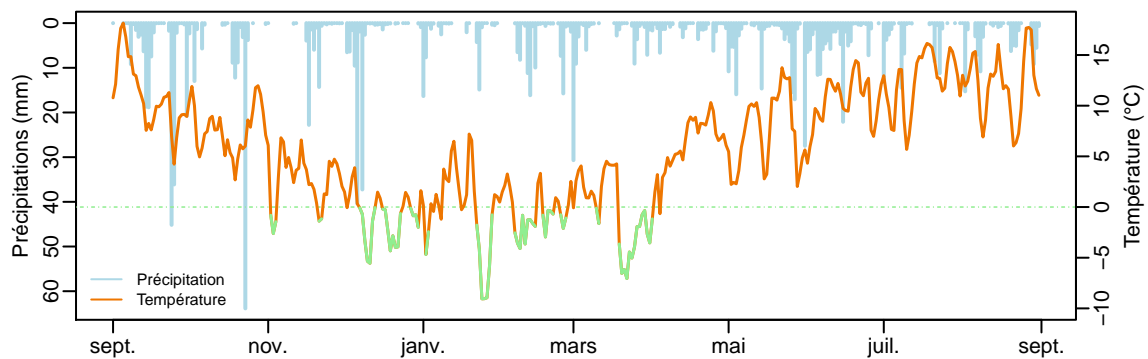
# q0157 (2179.64 km<sup>2</sup>) – année 2004–2005



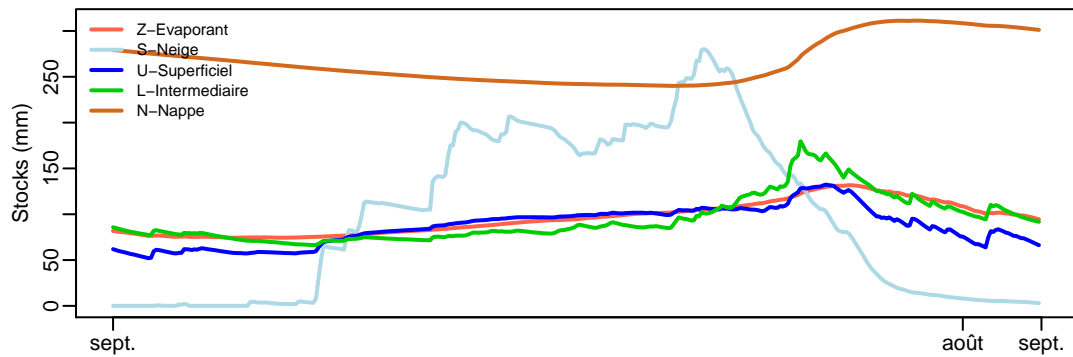
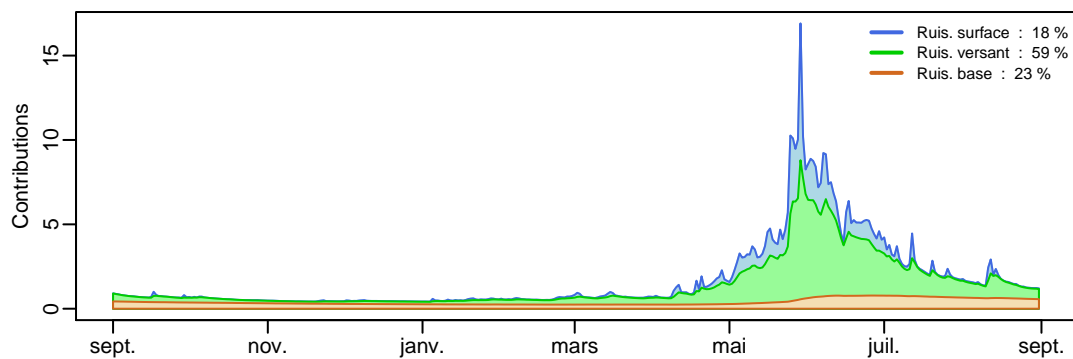
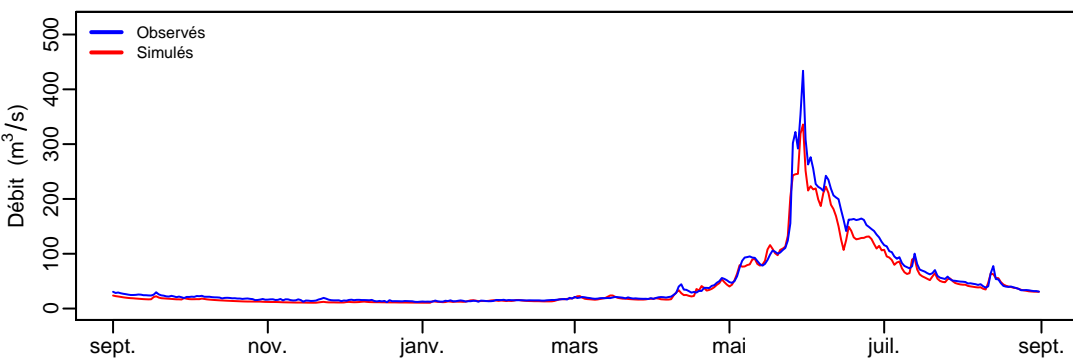
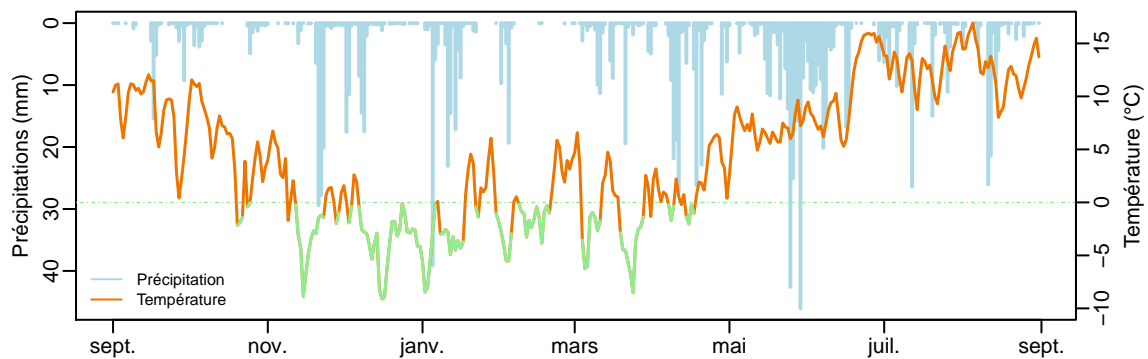
# q0157 (2179.64 km²) – année 2005–2006



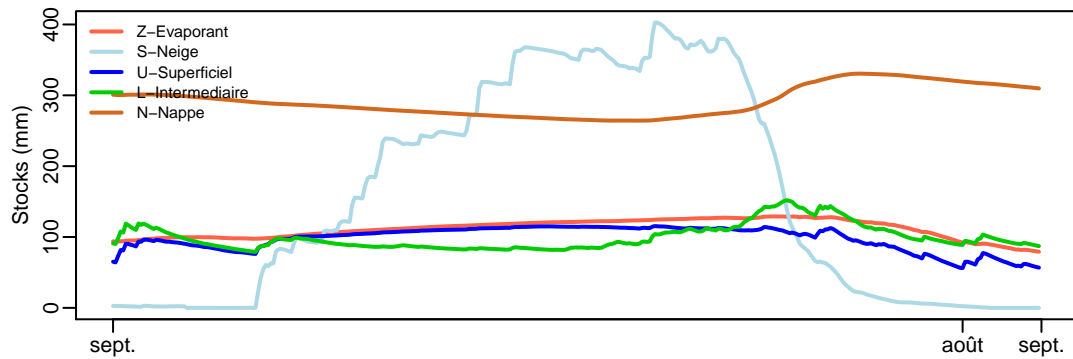
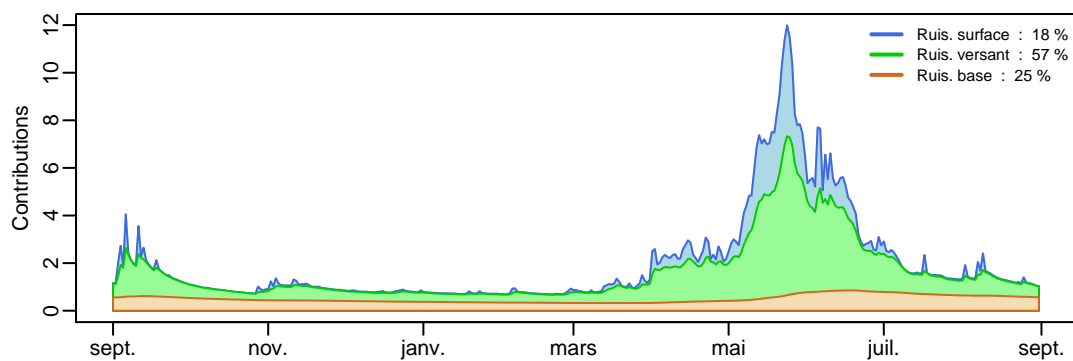
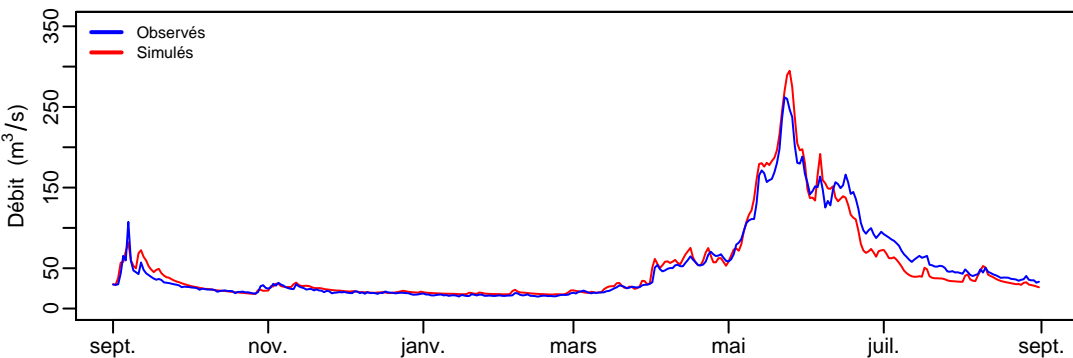
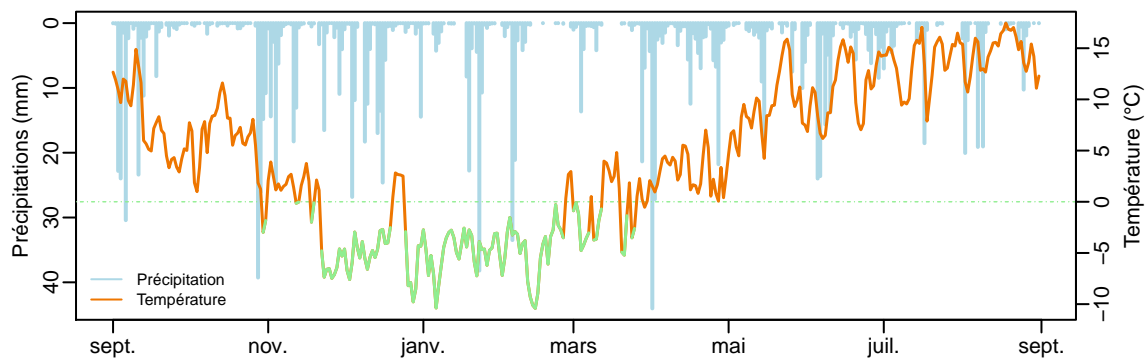
# q0157 (2179.64 km²) – année 2006–2007



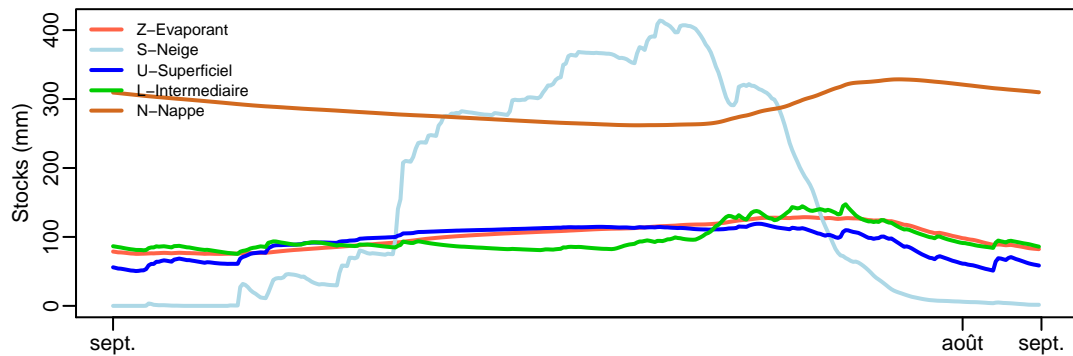
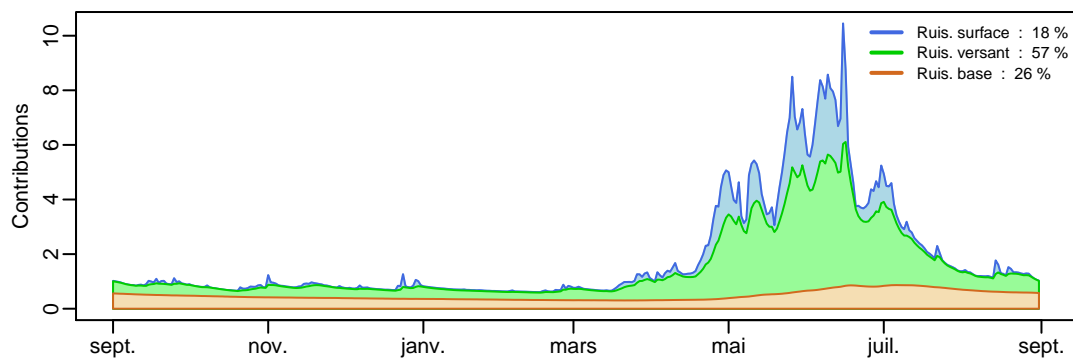
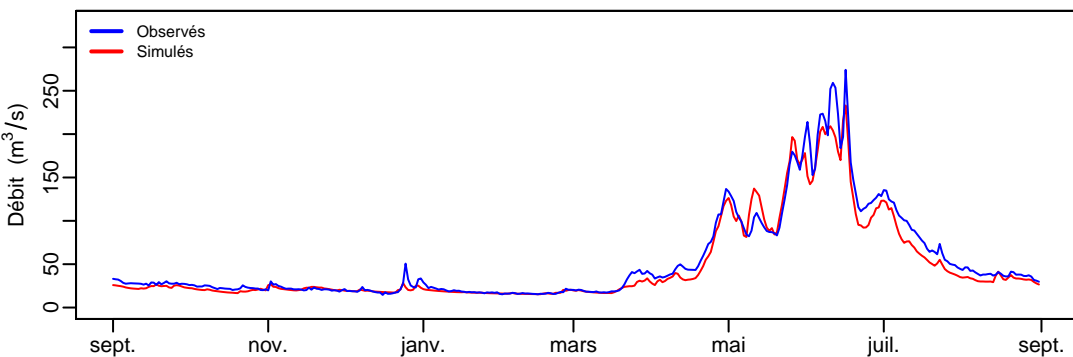
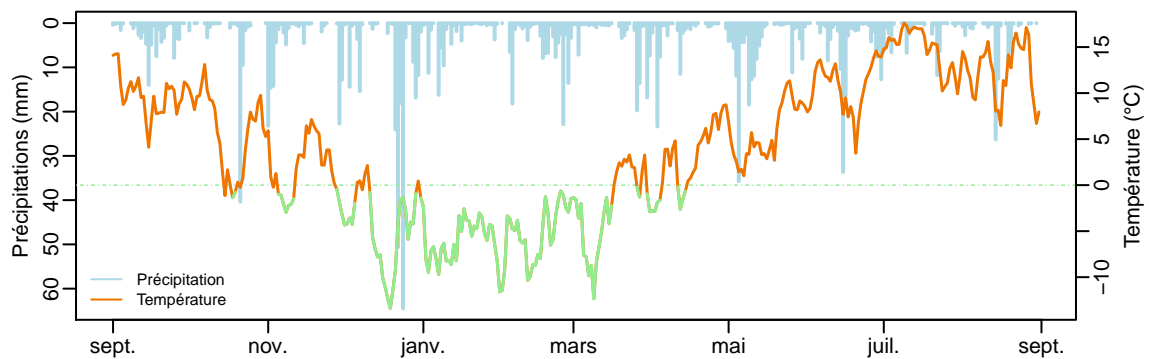
# q0157 (2179.64 km<sup>2</sup>) – année 2007–2008



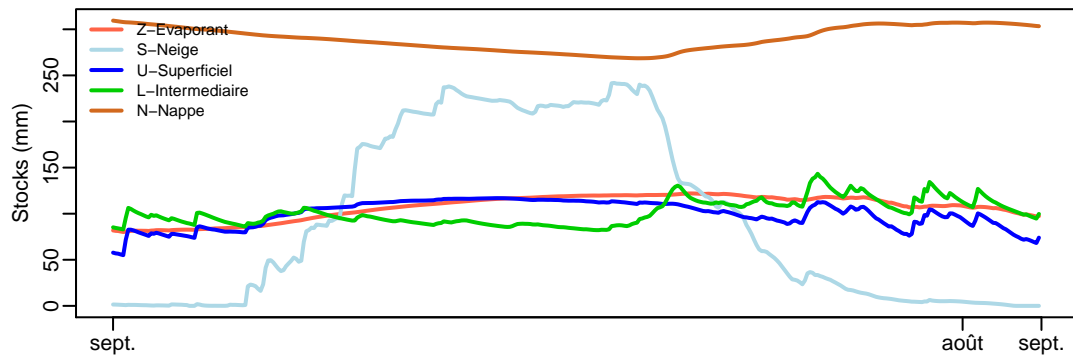
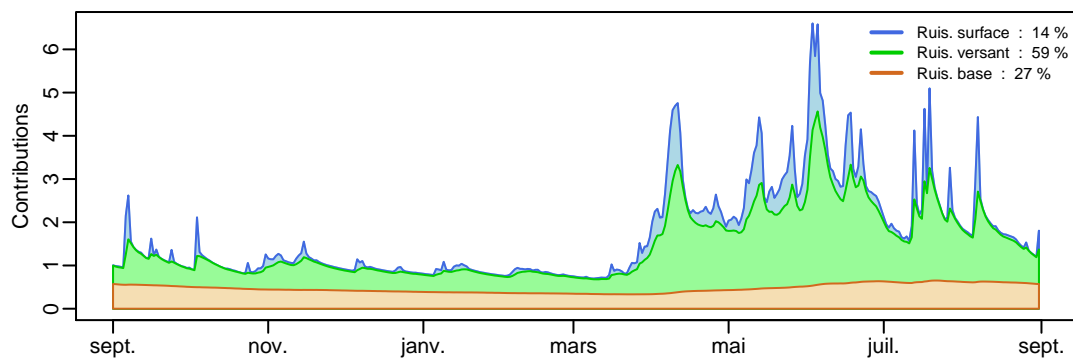
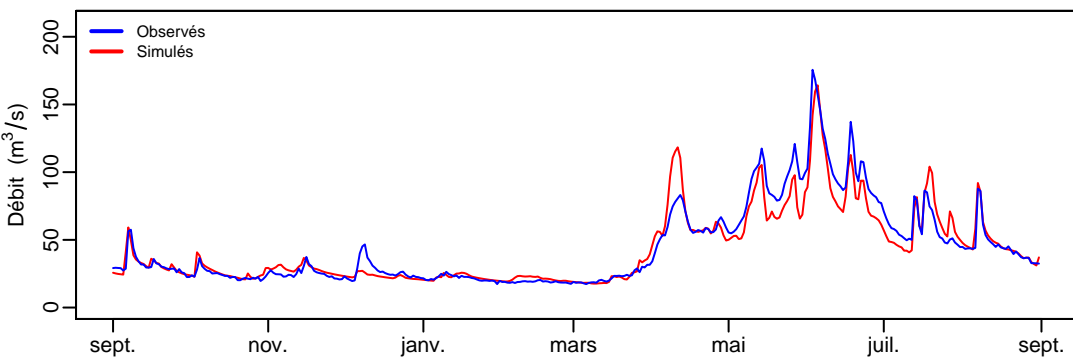
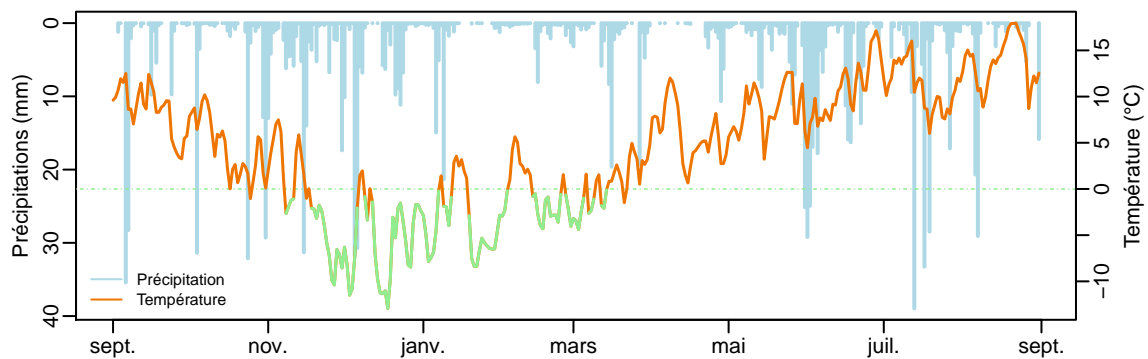
# q0157 (2179.64 km<sup>2</sup>) – année 2008–2009



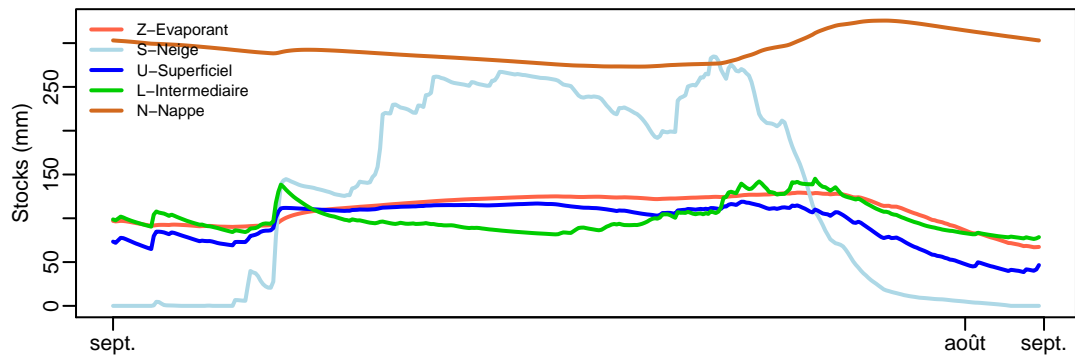
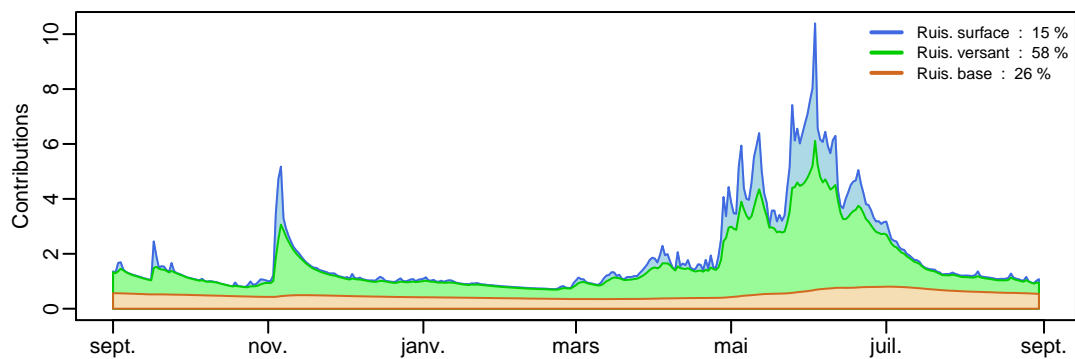
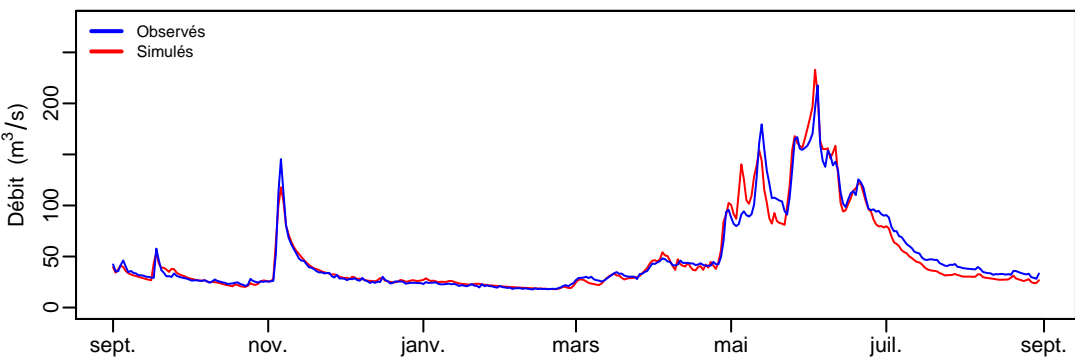
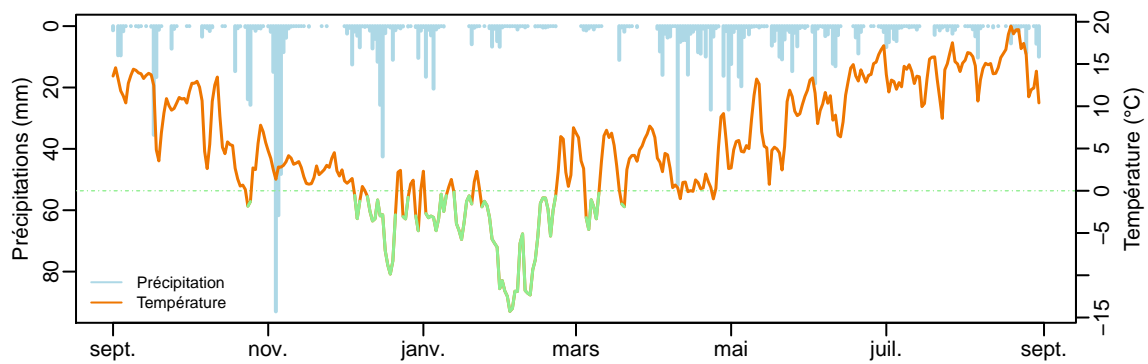
# q0157 (2179.64 km²) – année 2009–2010



# q0157 (2179.64 km<sup>2</sup>) – année 2010–2011

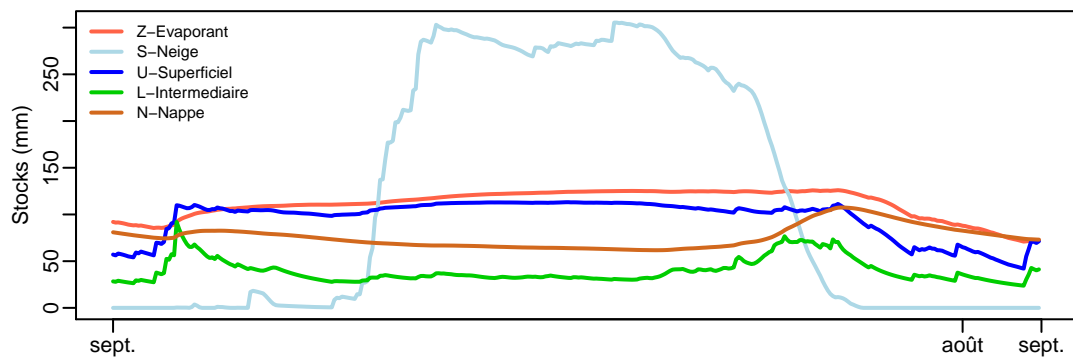
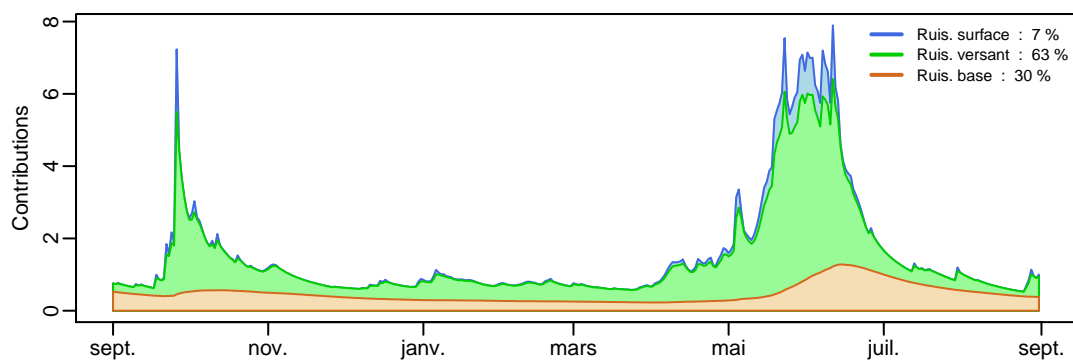
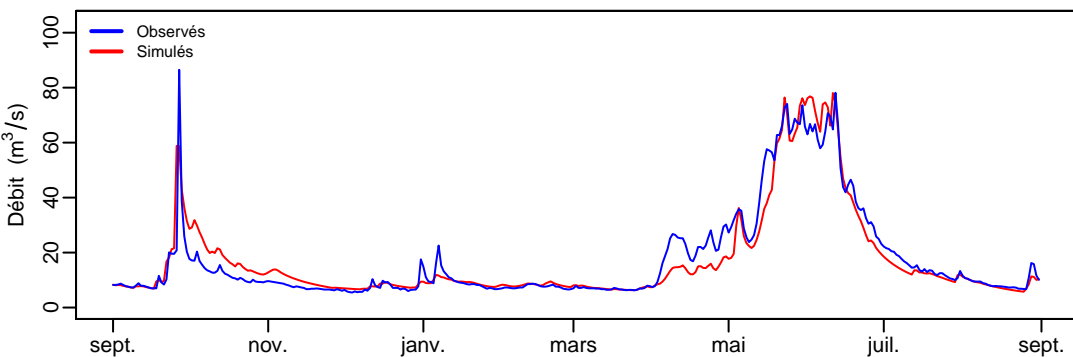
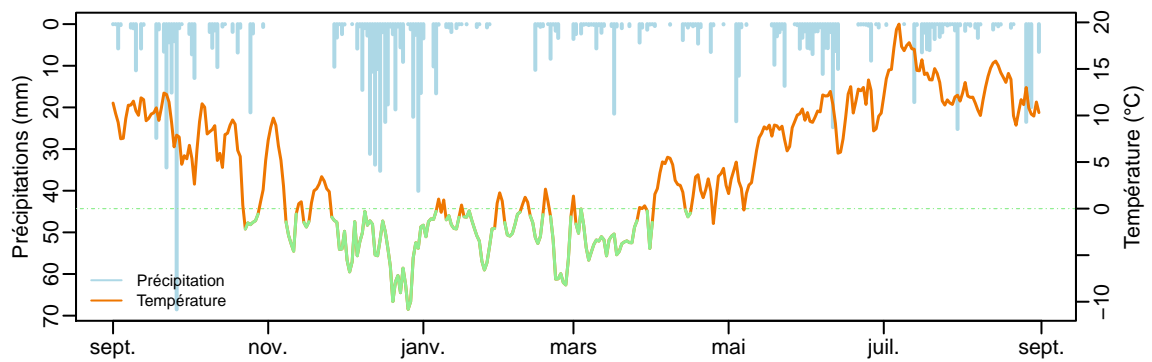


# q0157 (2179.64 km²) – année 2011–2012

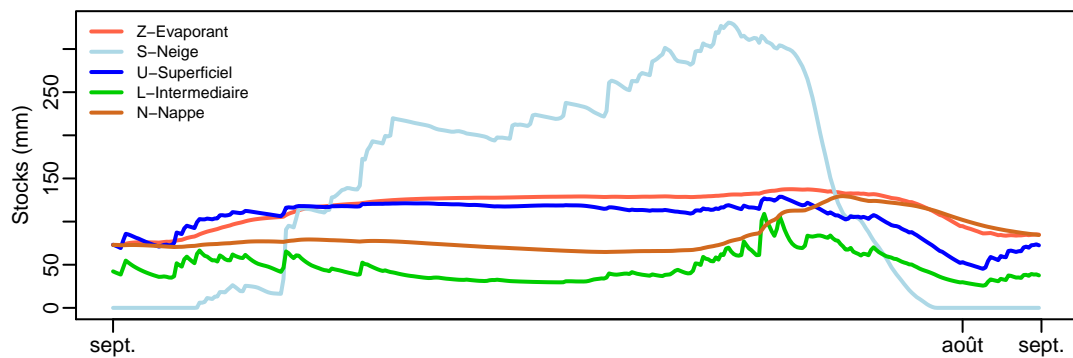
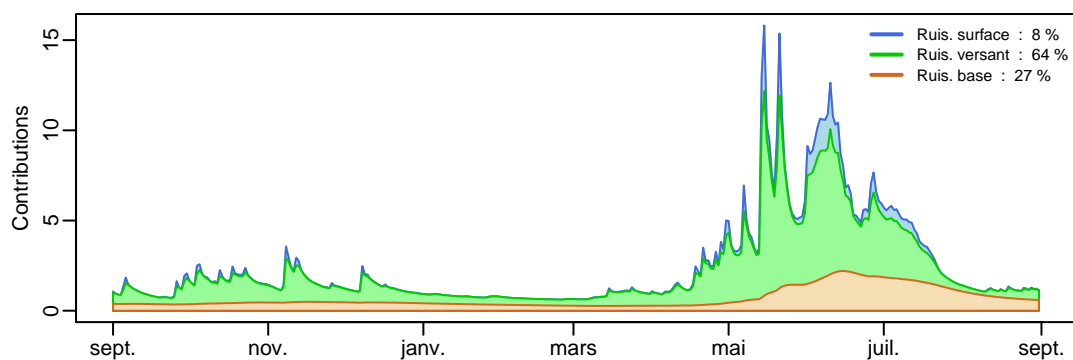
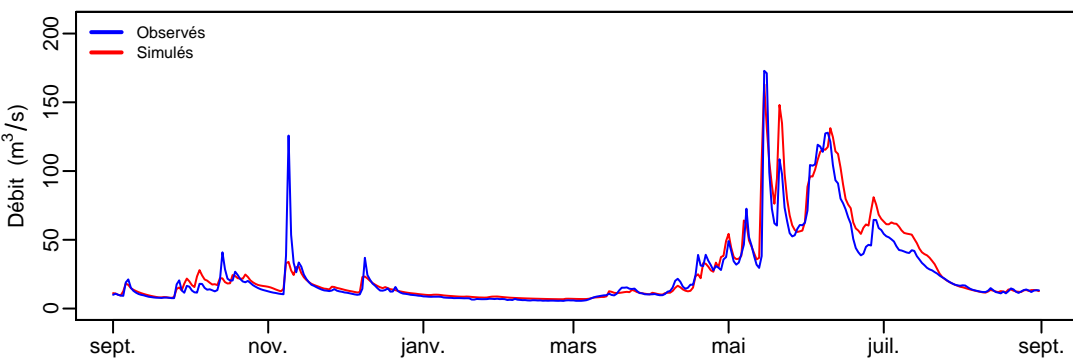
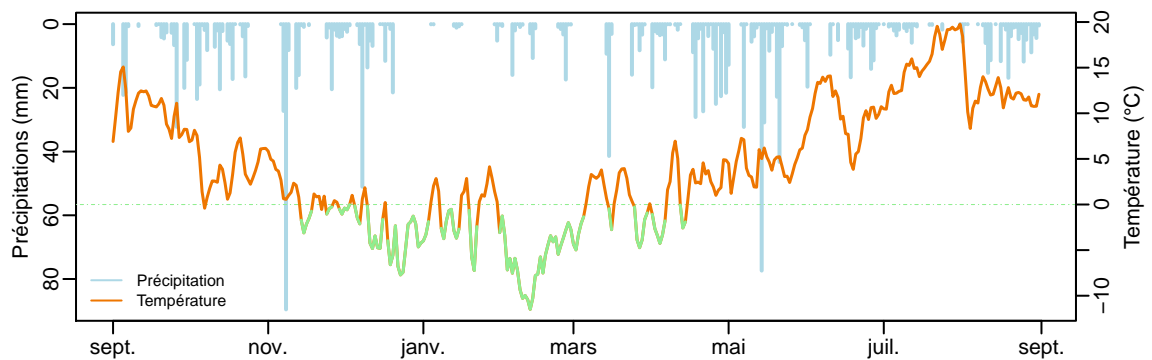




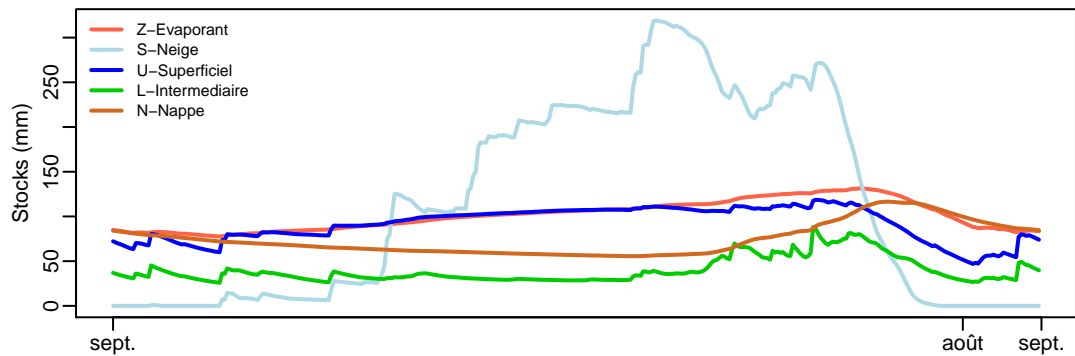
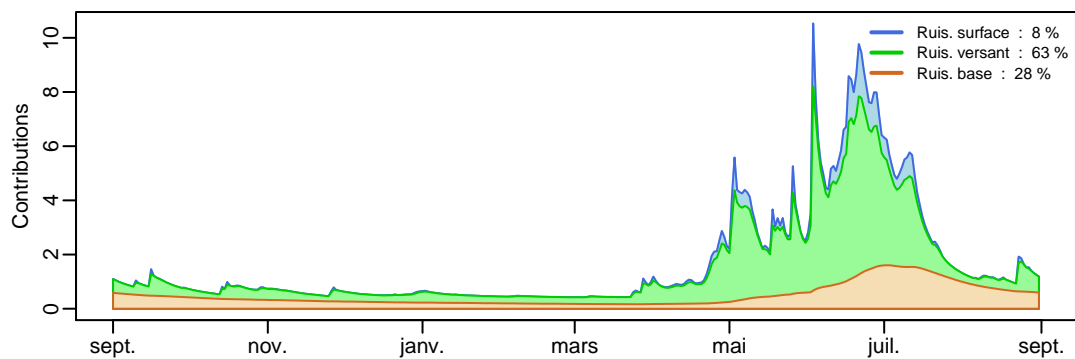
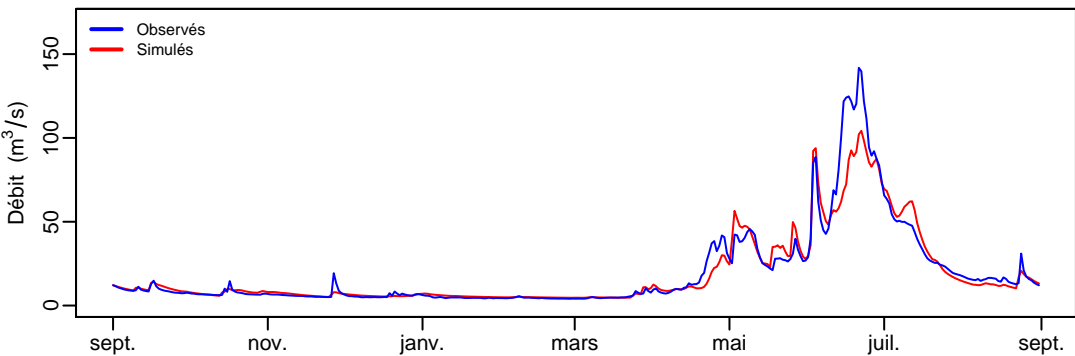
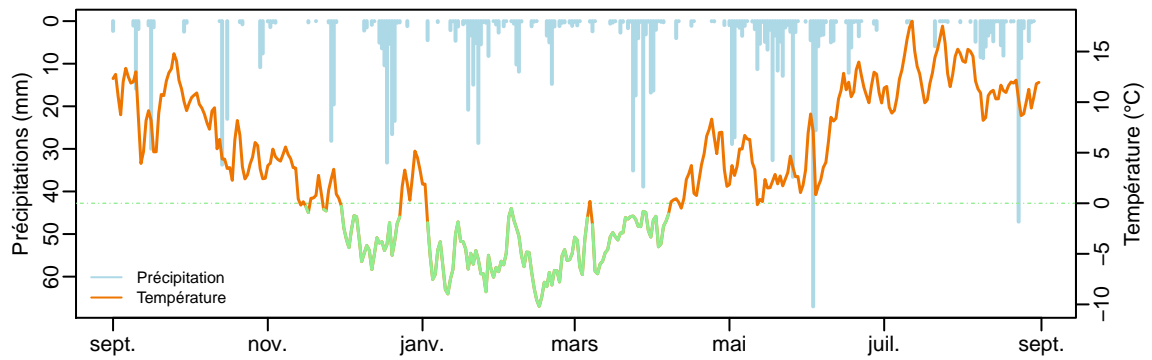
# q0159 (943.51 km<sup>2</sup>) – année 1981–1982



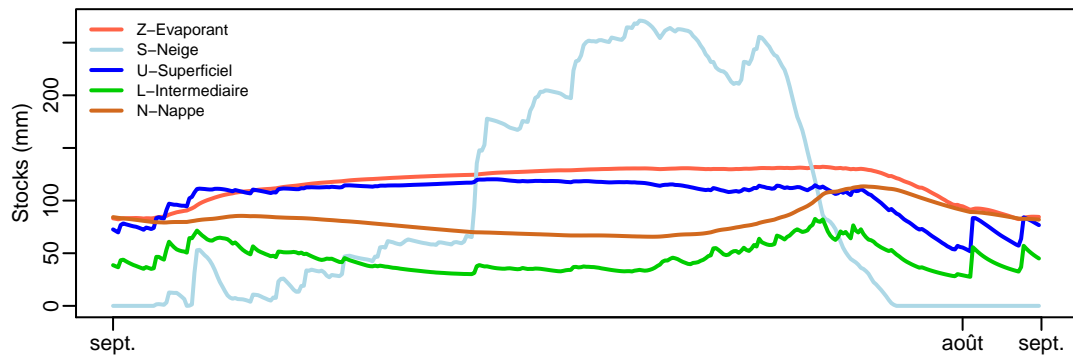
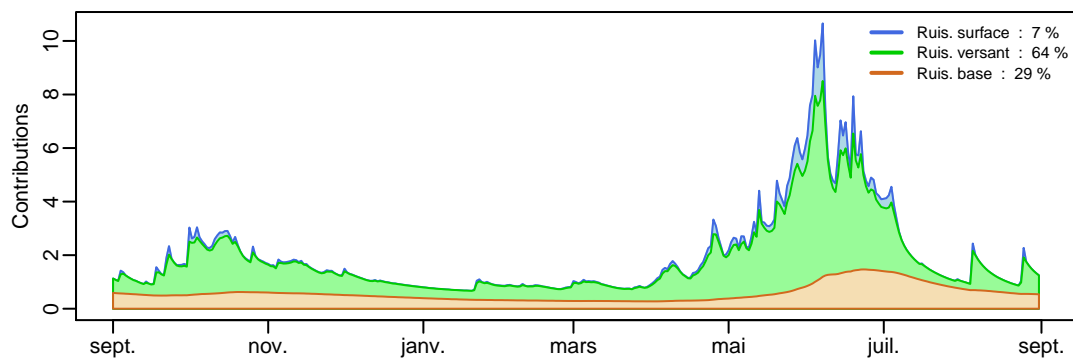
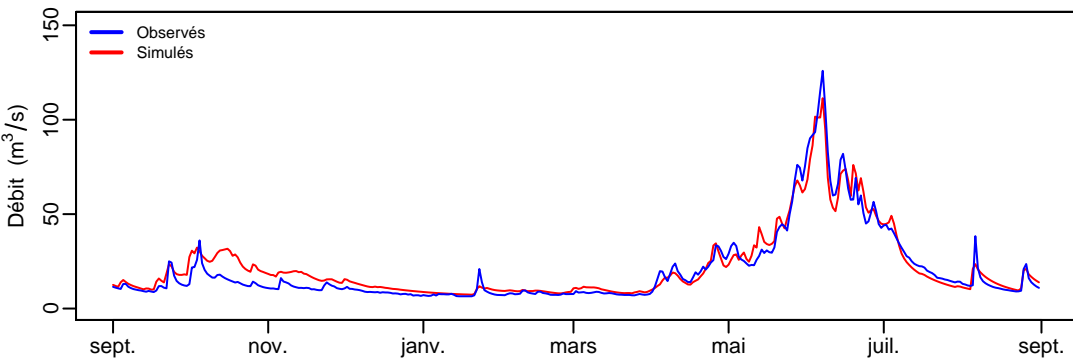
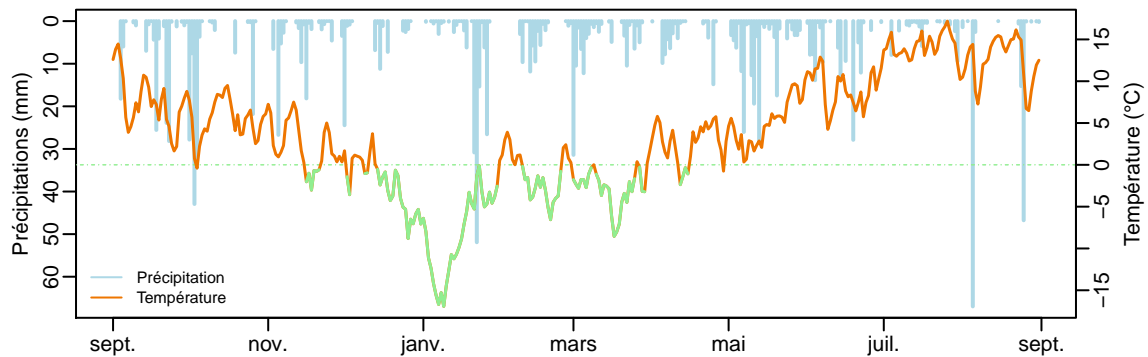
# q0159 (943.51 km²) – année 1982–1983



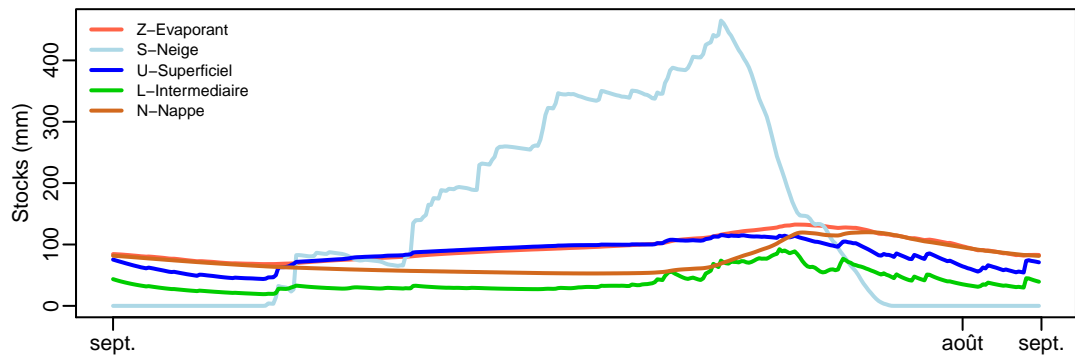
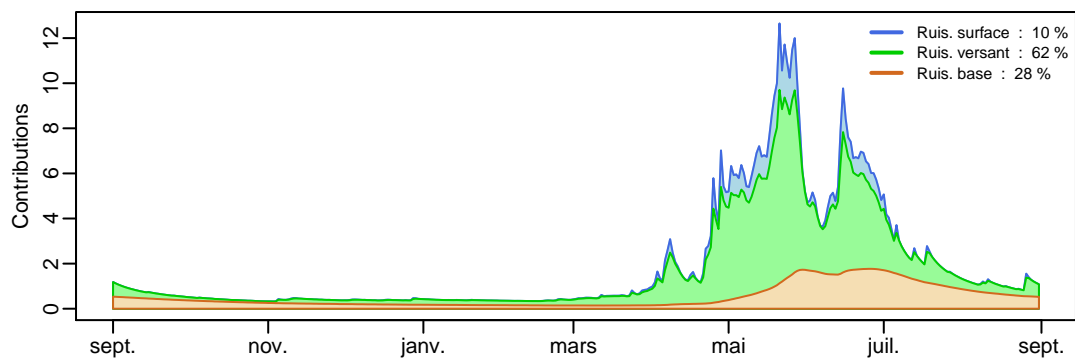
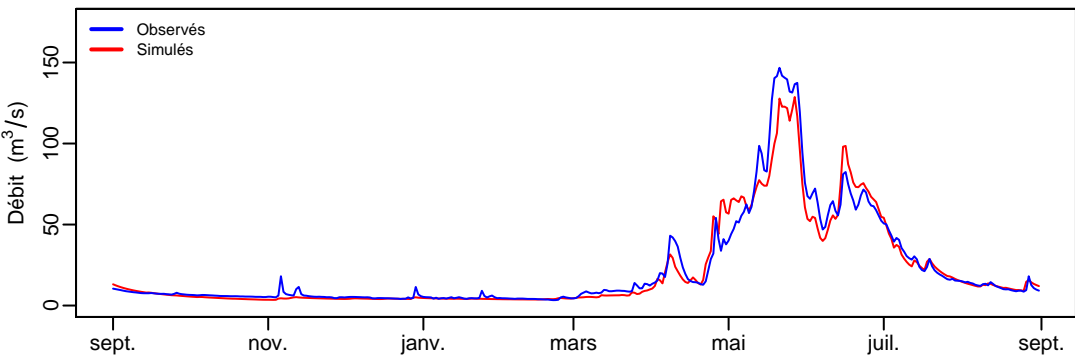
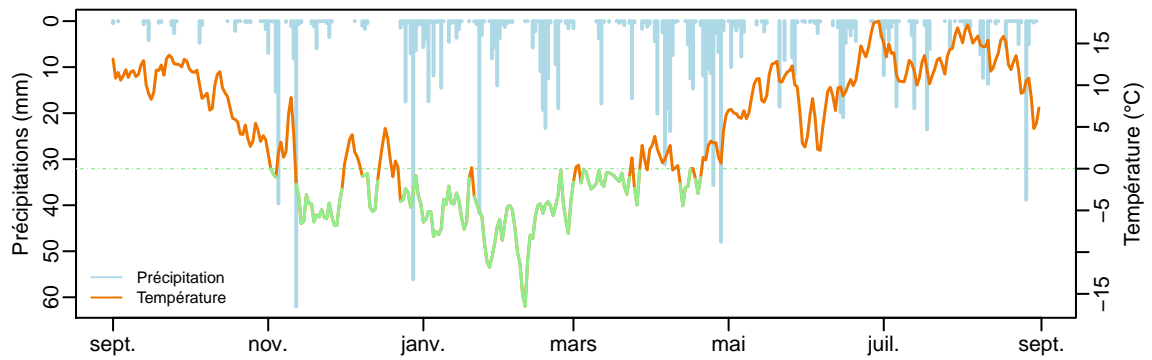
# q0159 (943.51 km<sup>2</sup>) – année 1983–1984



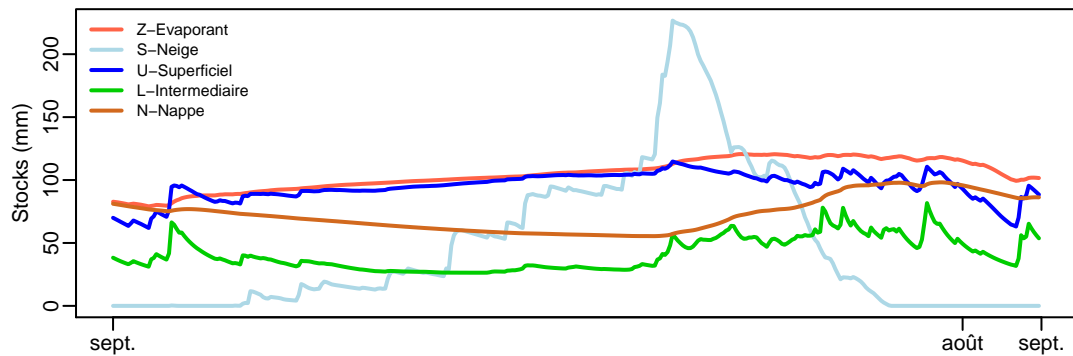
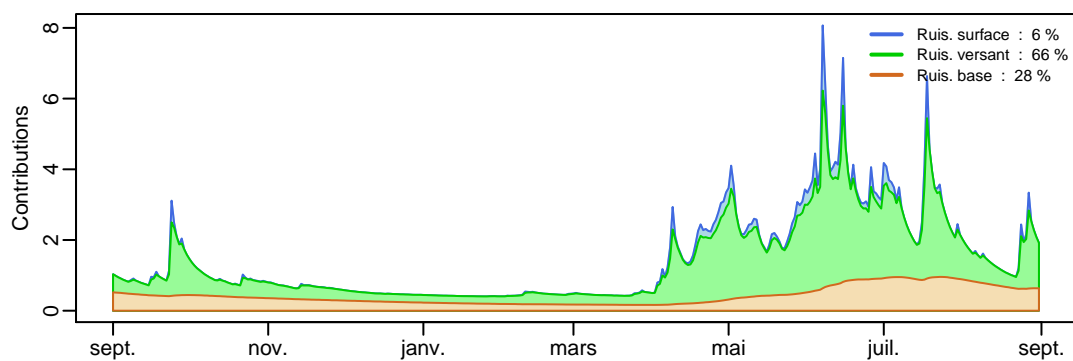
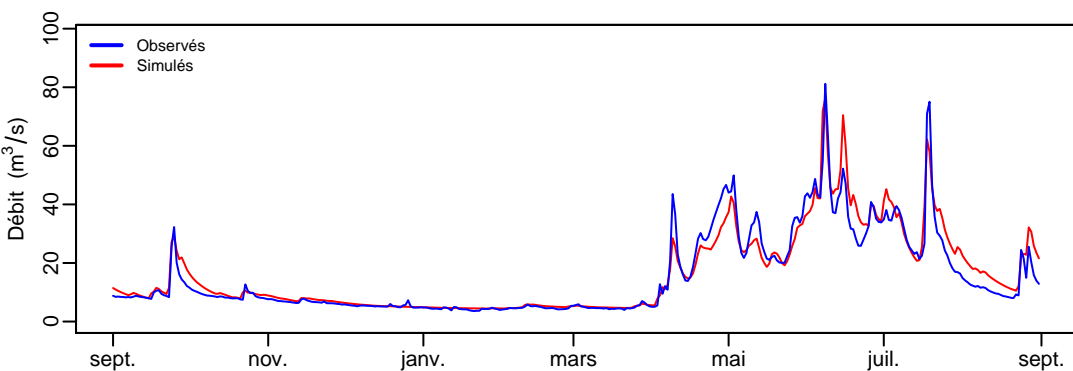
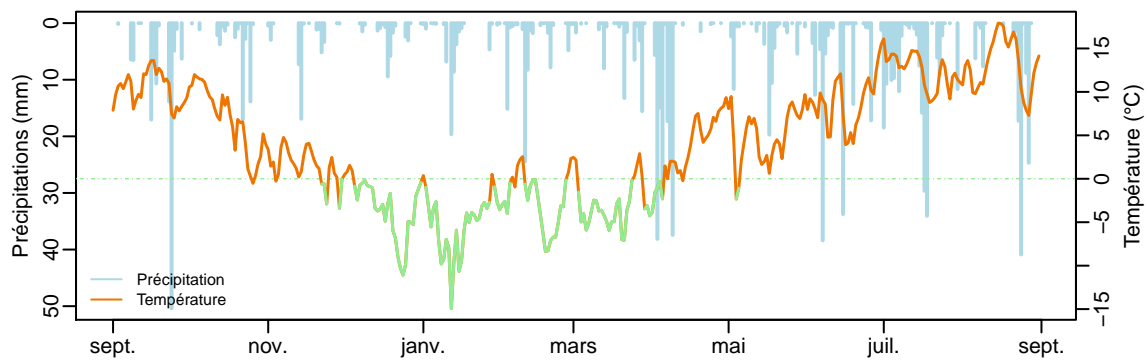
# q0159 (943.51 km<sup>2</sup>) – année 1984–1985



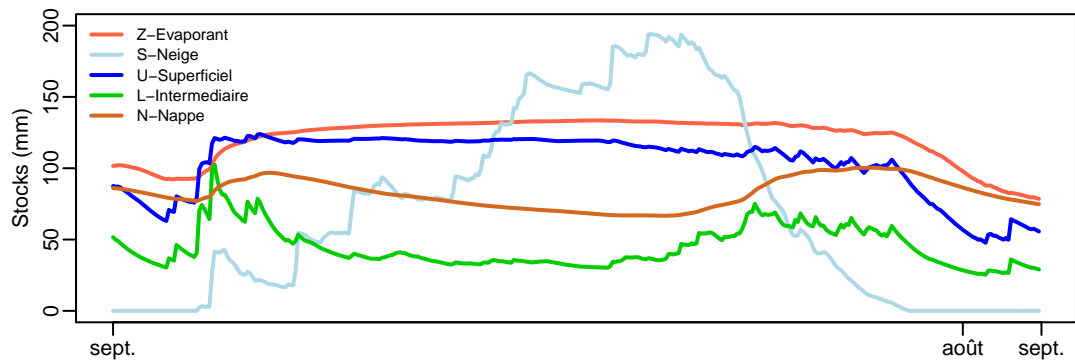
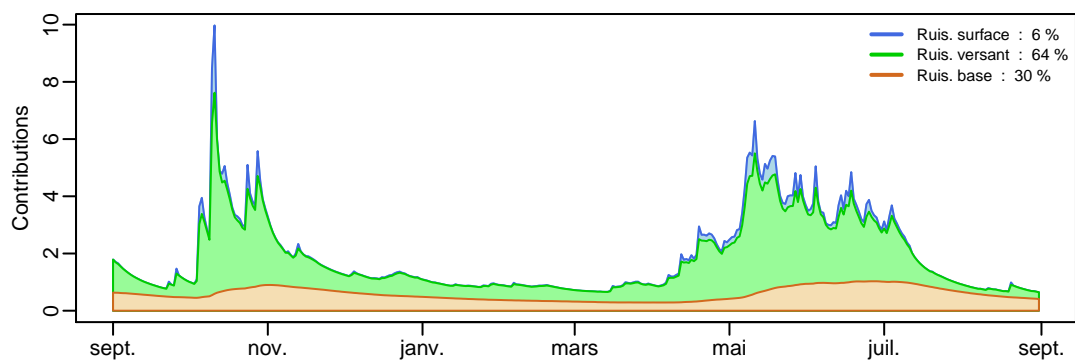
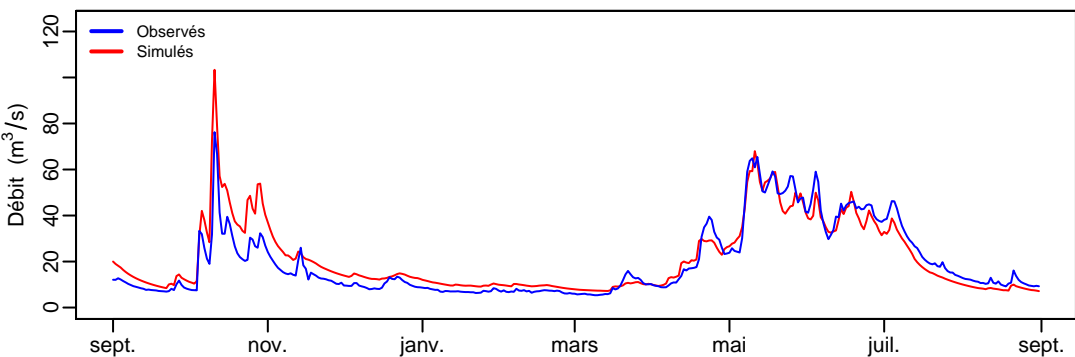
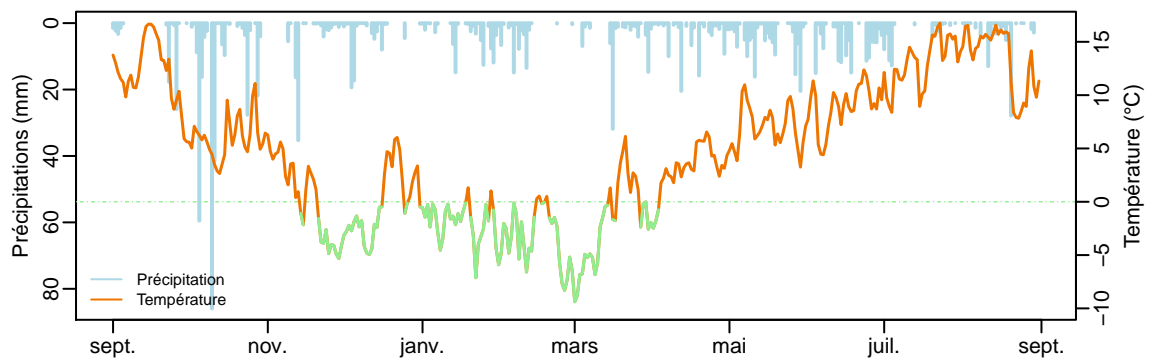
# q0159 (943.51 km²) – année 1985–1986



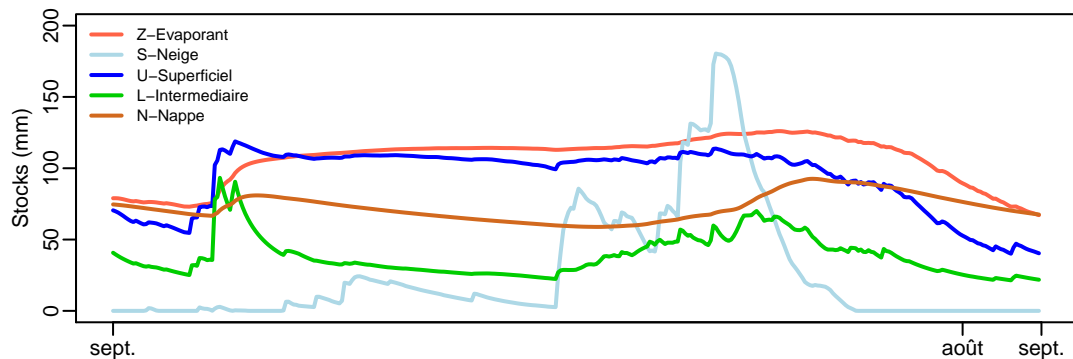
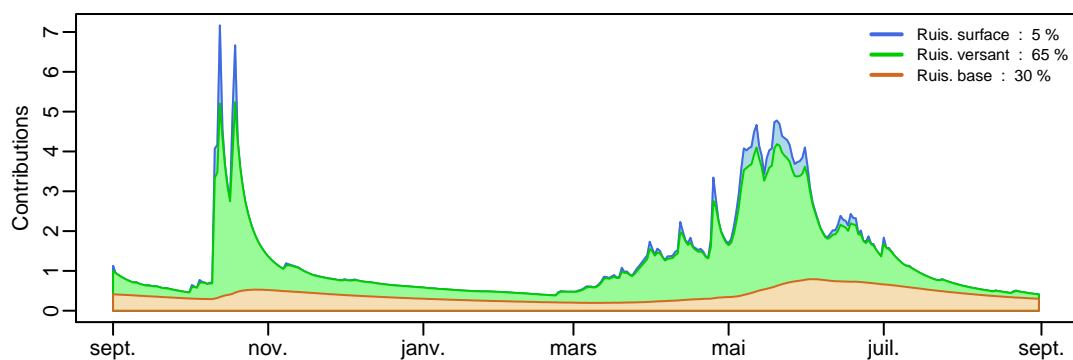
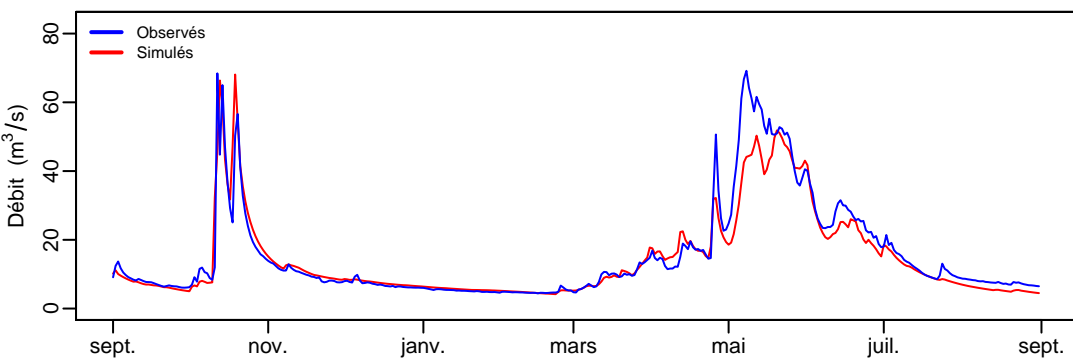
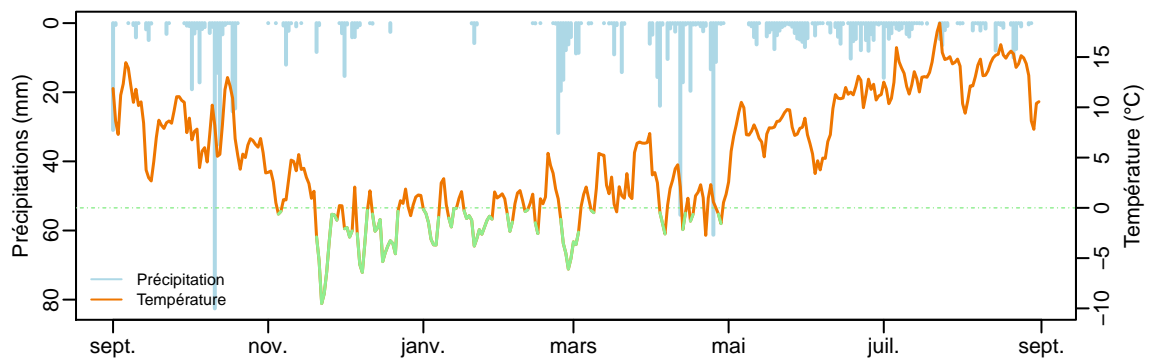
# q0159 (943.51 km<sup>2</sup>) – année 1986–1987



# q0159 (943.51 km<sup>2</sup>) – année 1987–1988

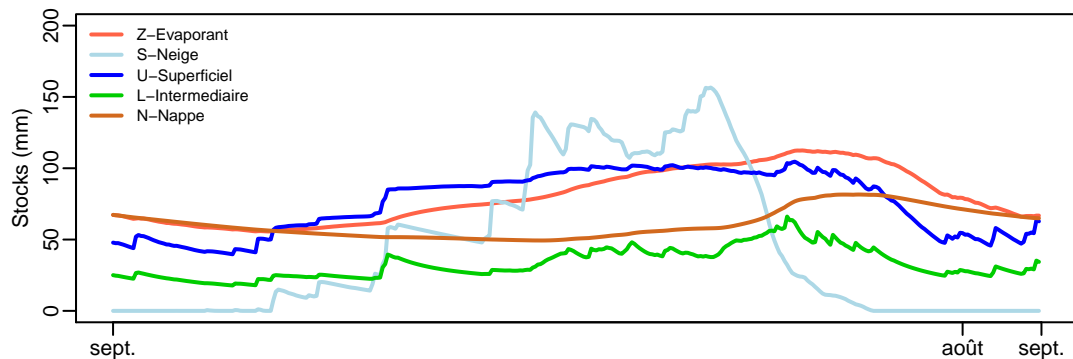
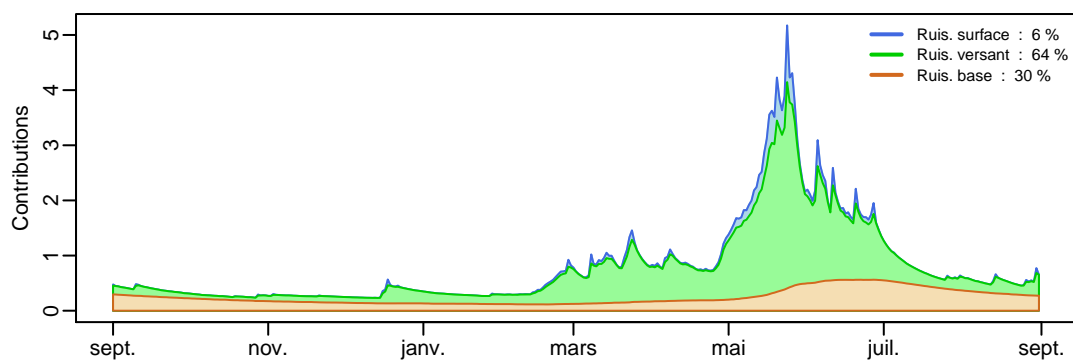
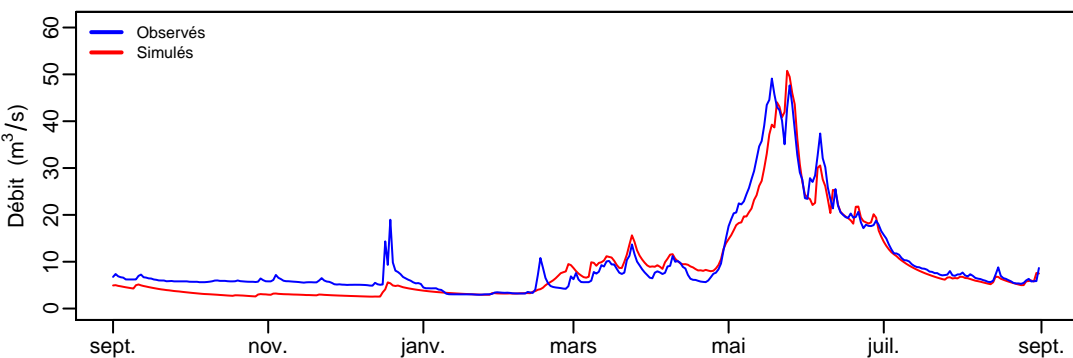
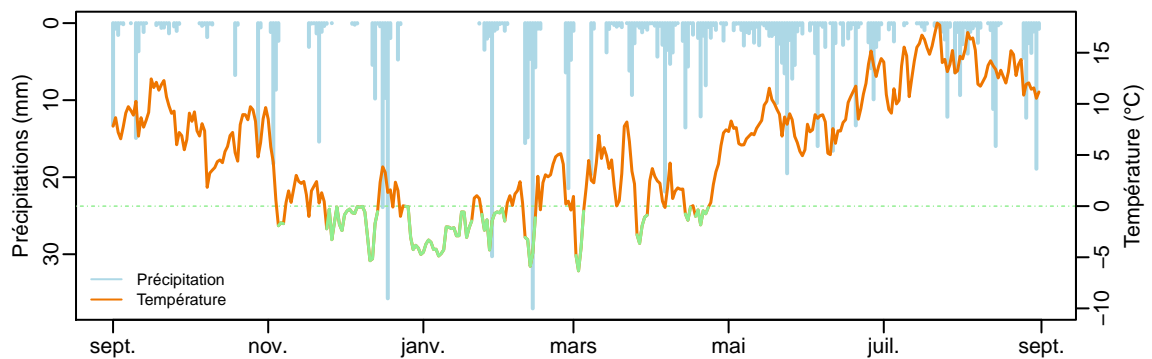


# q0159 (943.51 km²) – année 1988–1989

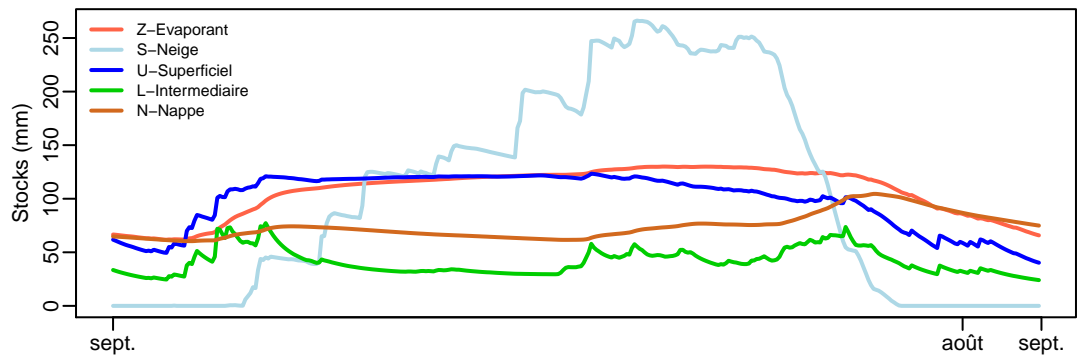
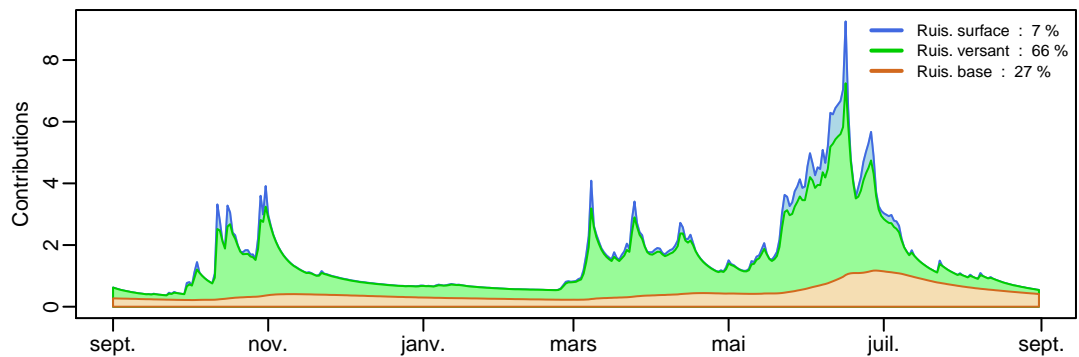
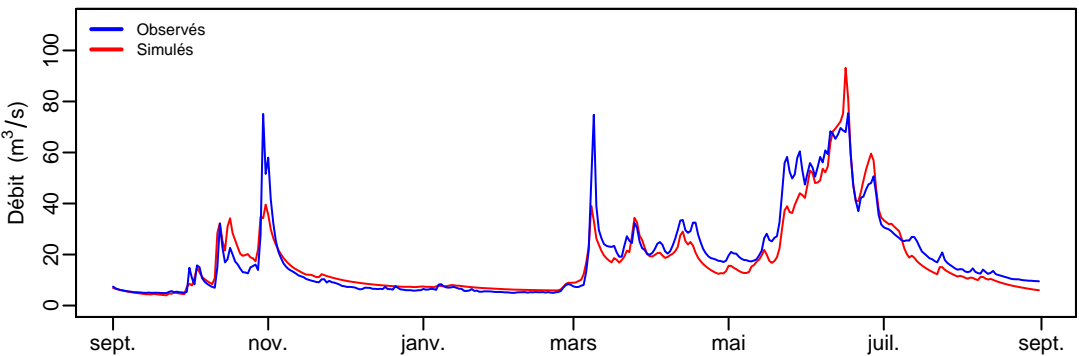
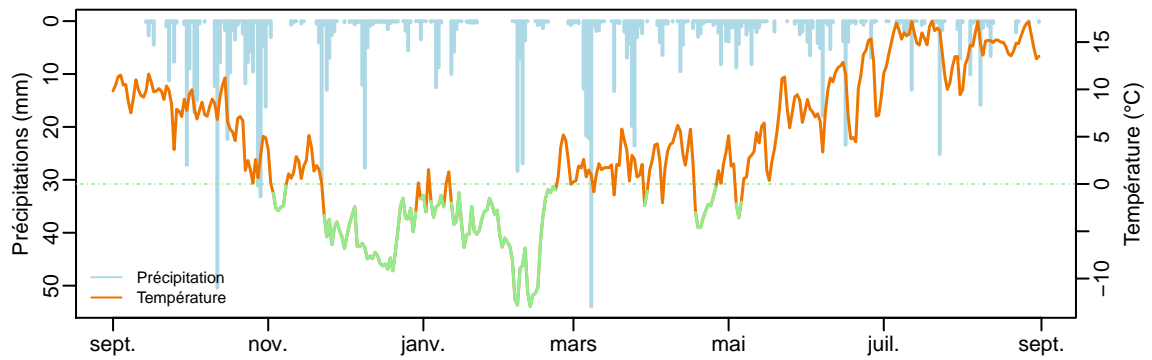




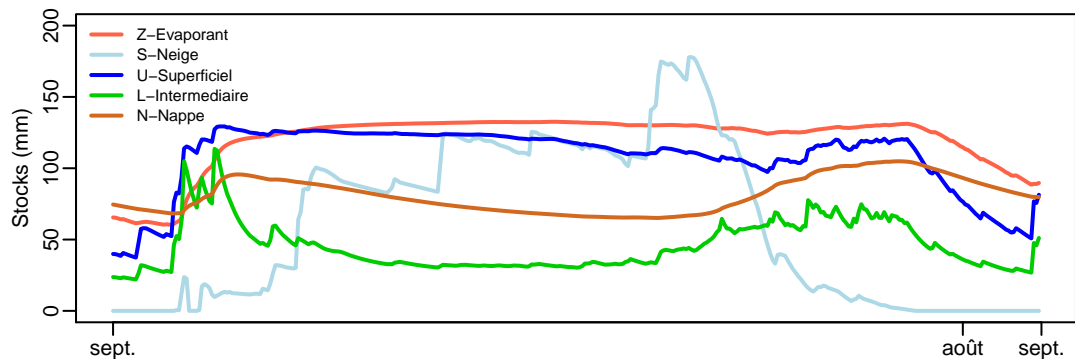
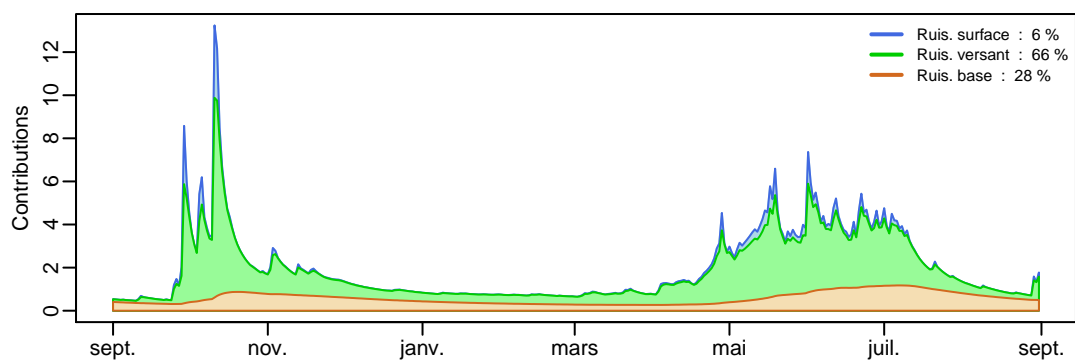
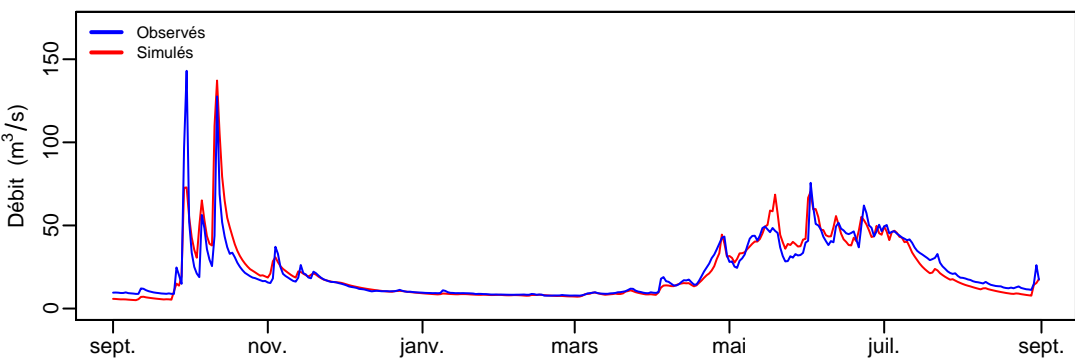
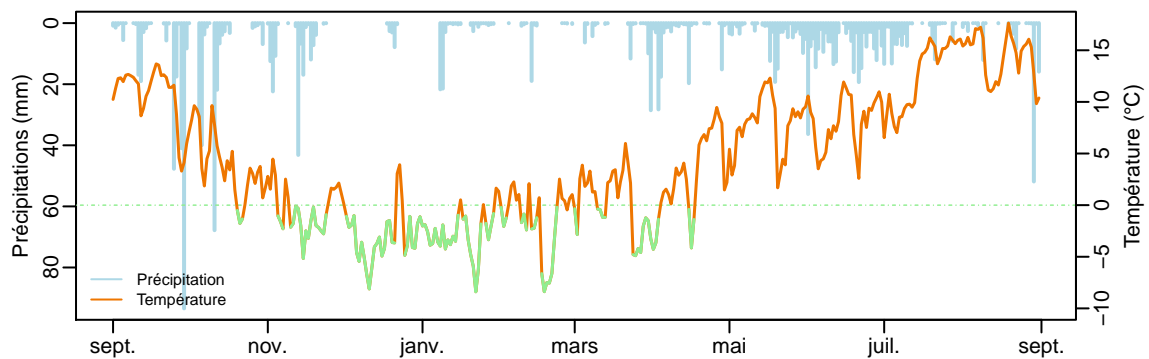
# q0159 (943.51 km<sup>2</sup>) – année 1989–1990



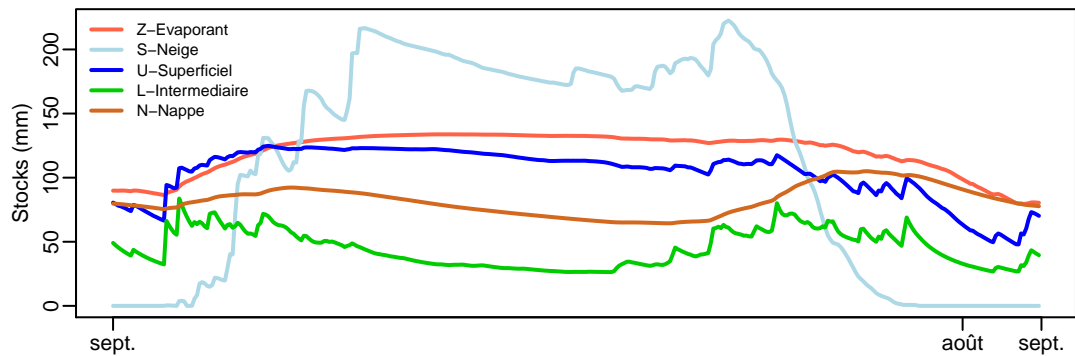
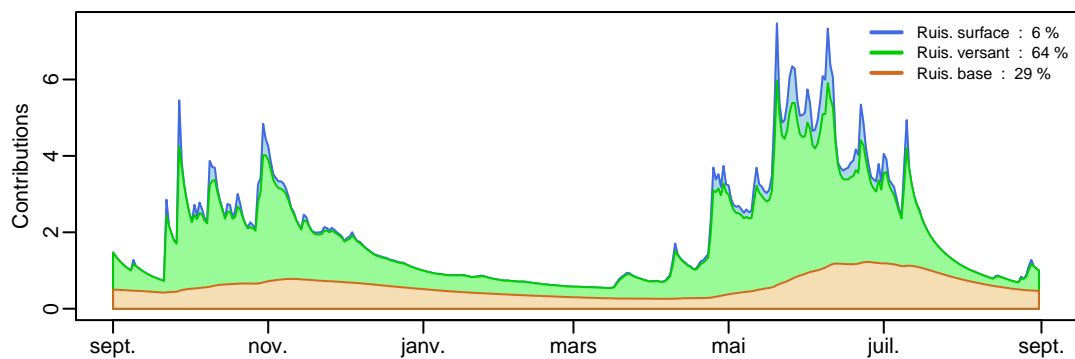
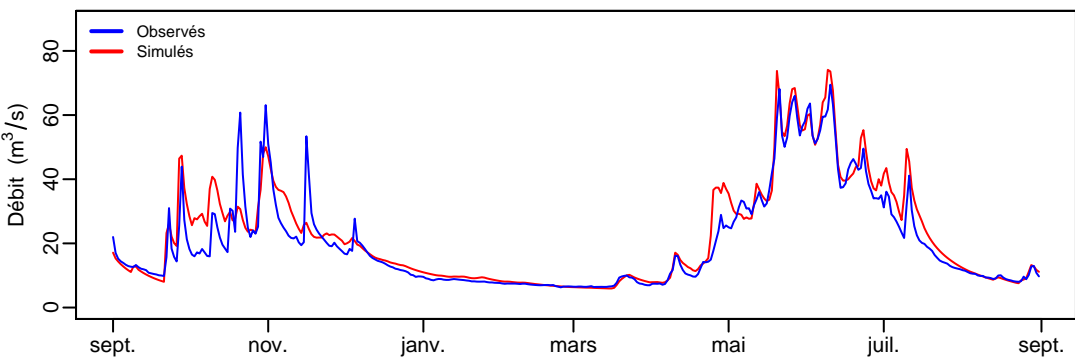
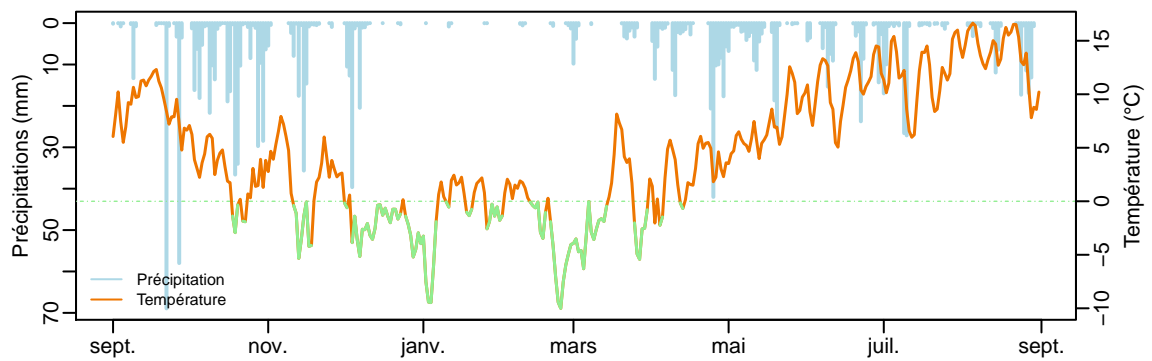
# q0159 (943.51 km²) – année 1990–1991



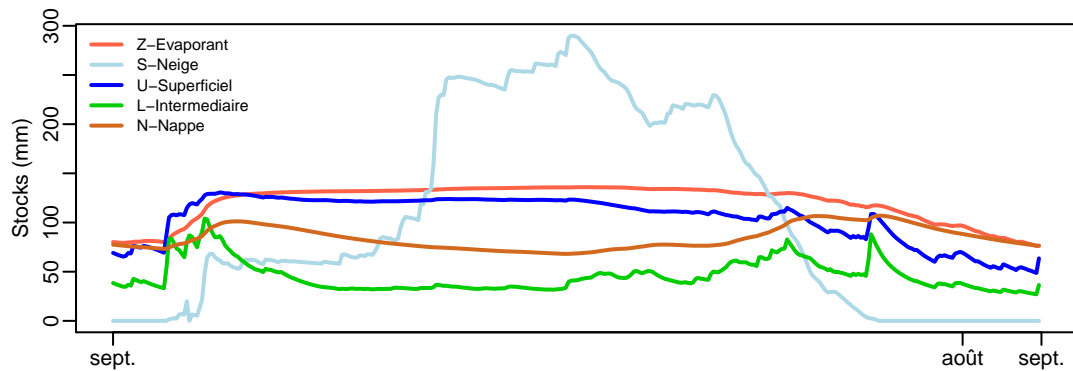
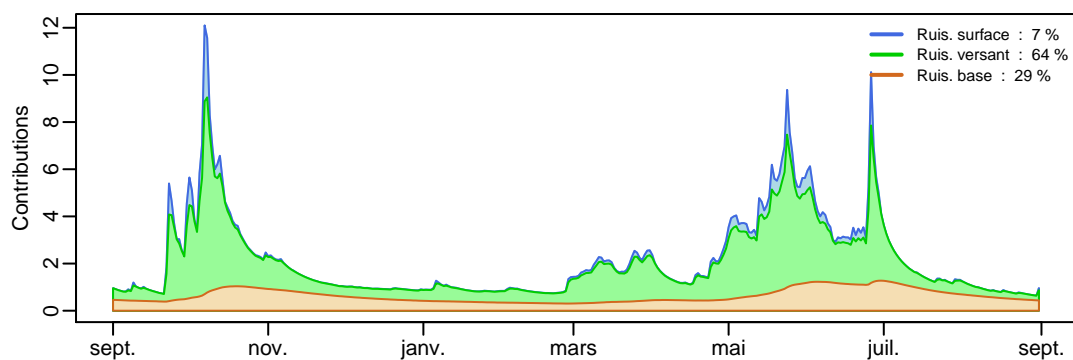
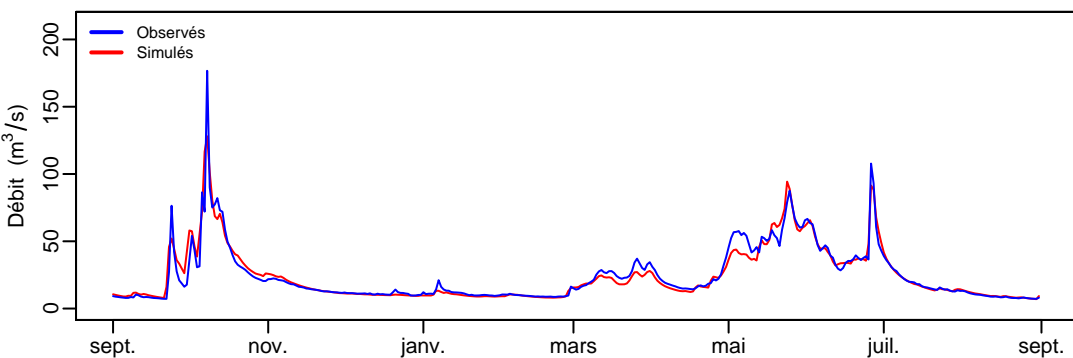
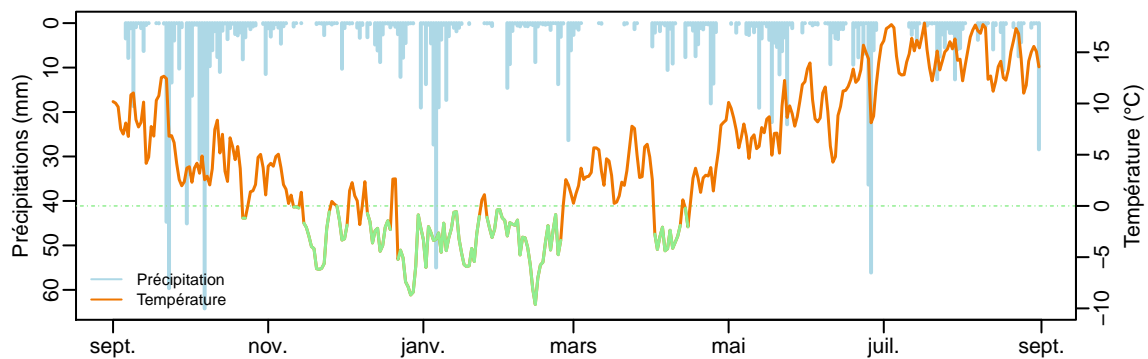
# q0159 (943.51 km²) – année 1991–1992



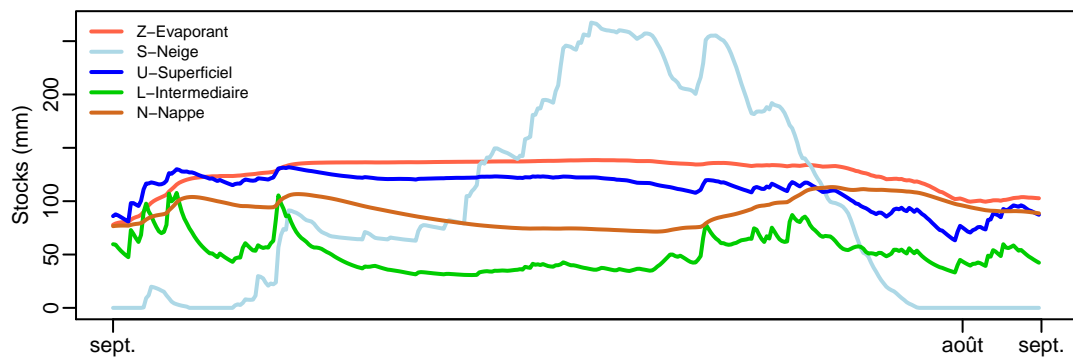
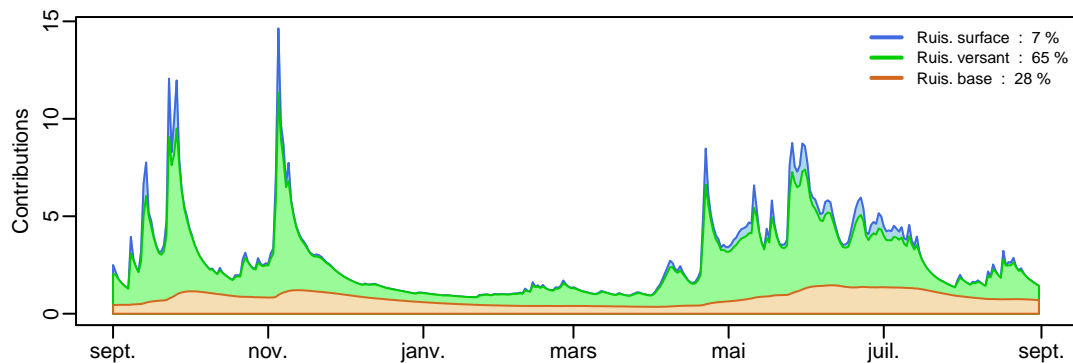
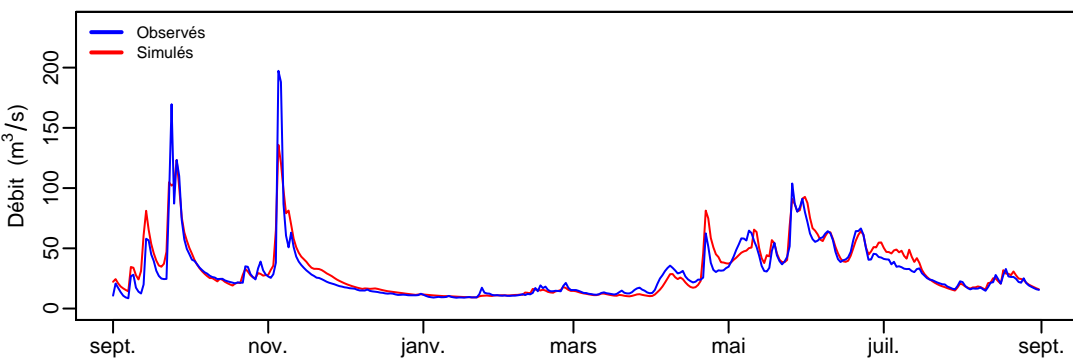
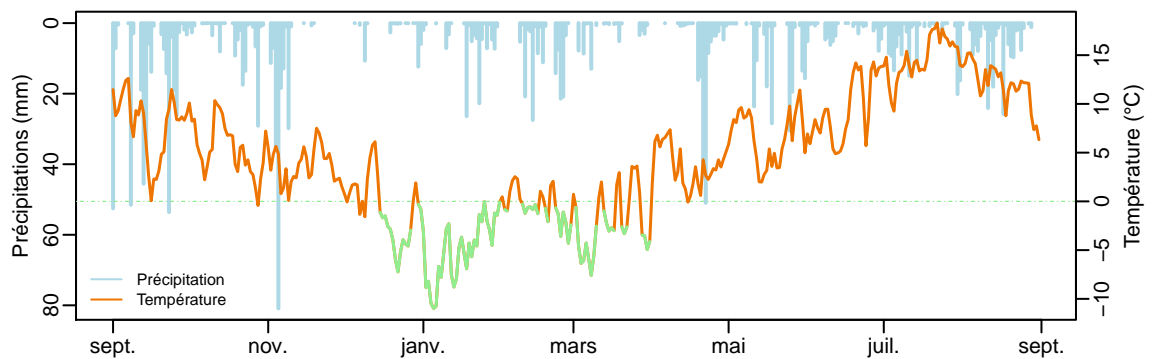
# q0159 (943.51 km²) – année 1992–1993



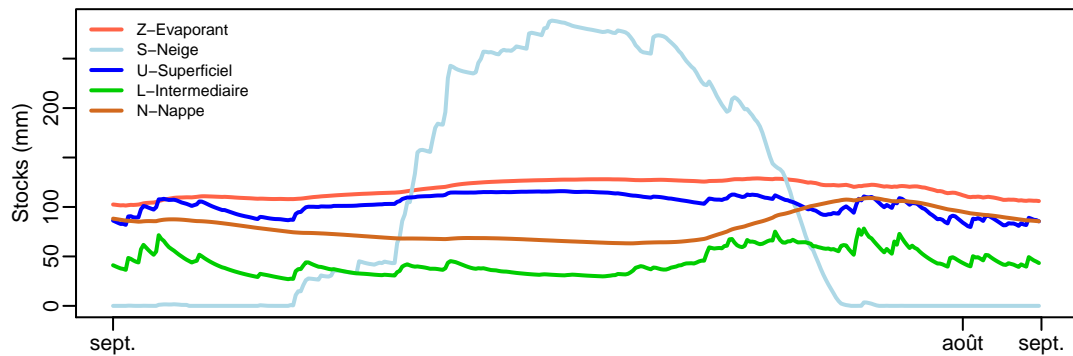
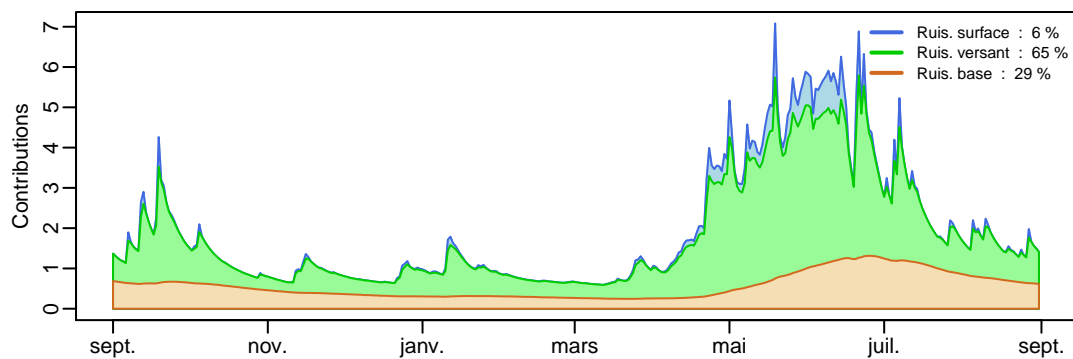
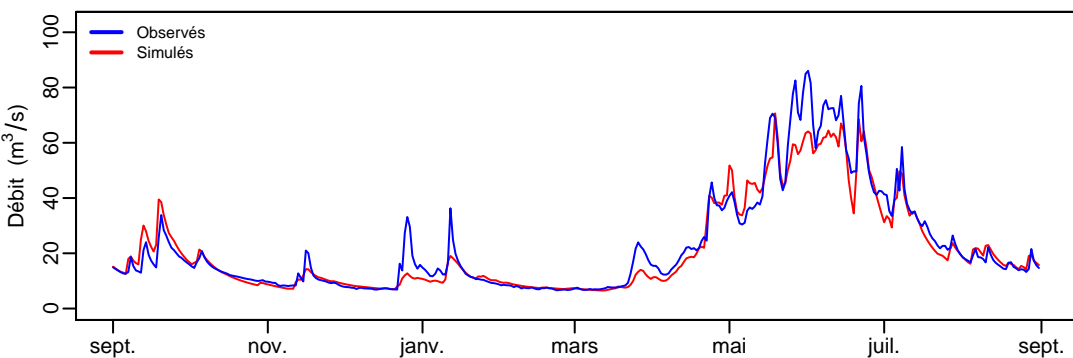
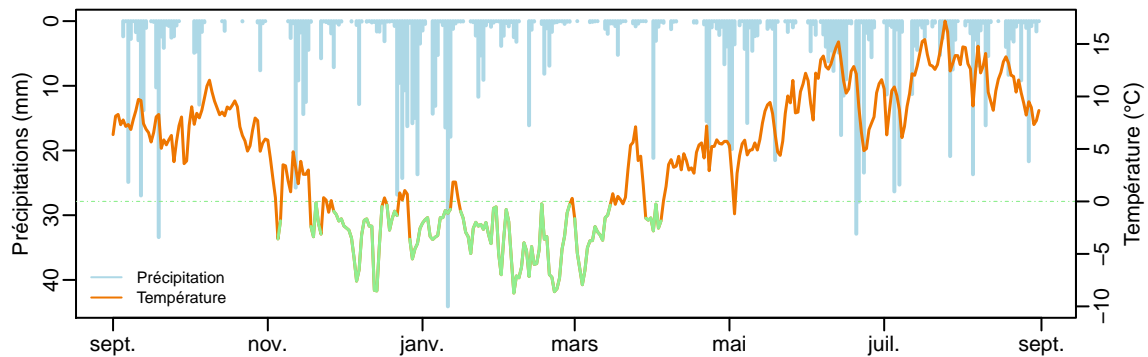
# q0159 (943.51 km²) – année 1993–1994



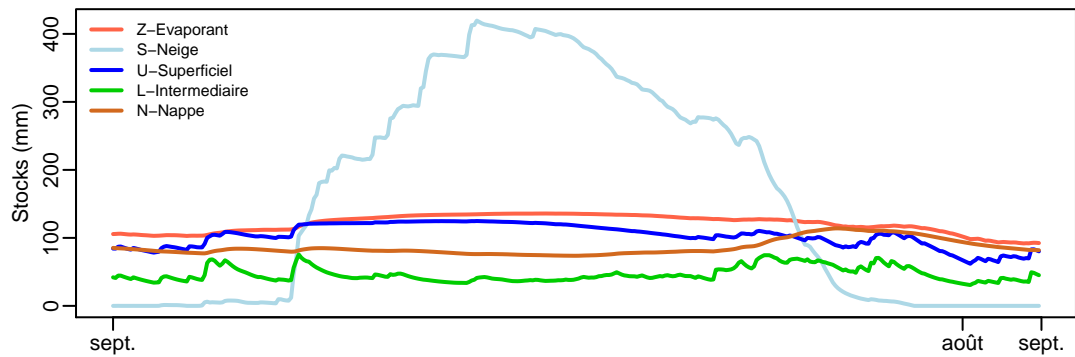
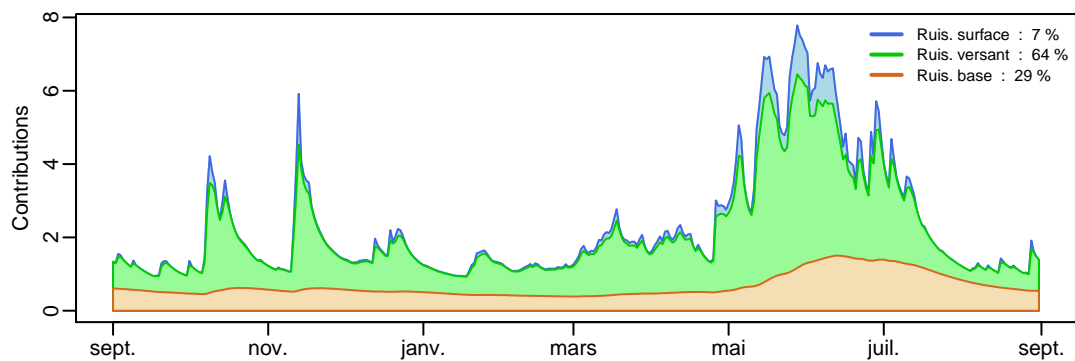
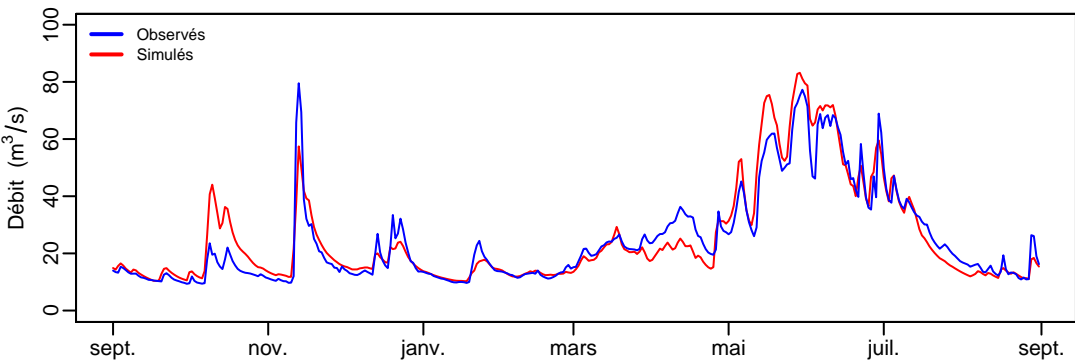
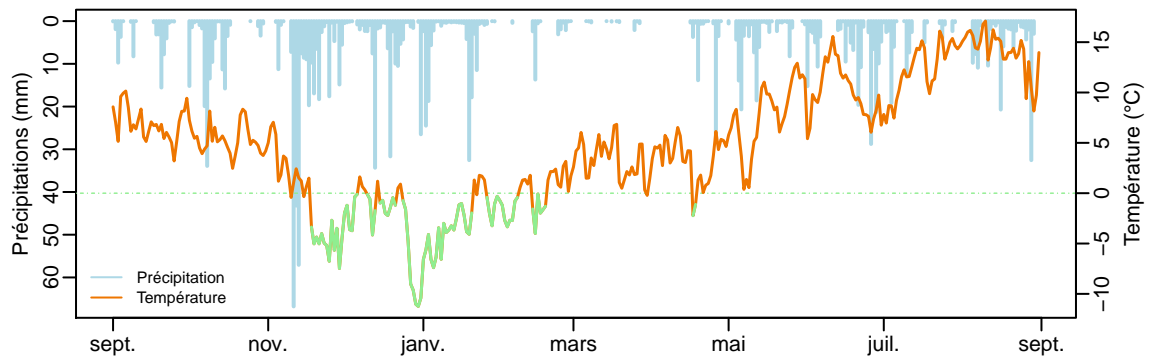
# q0159 (943.51 km<sup>2</sup>) – année 1994–1995



# q0159 (943.51 km<sup>2</sup>) – année 1995–1996

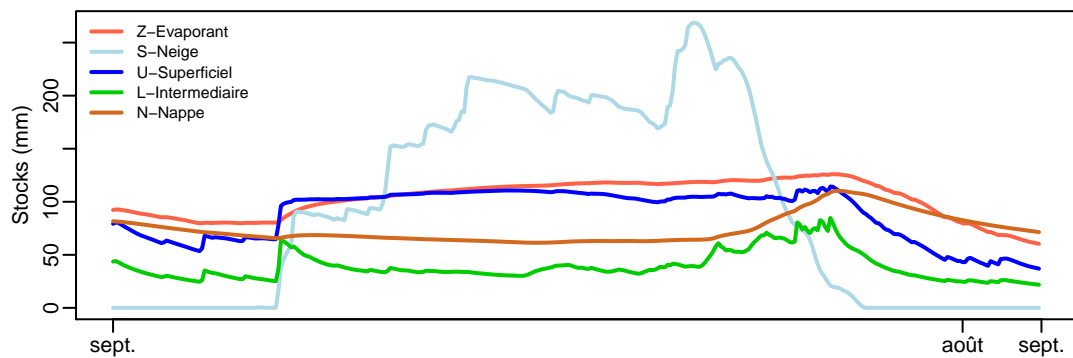
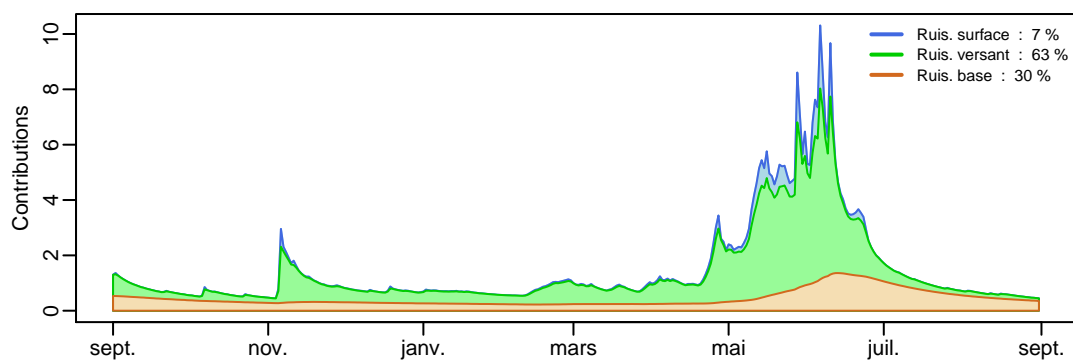
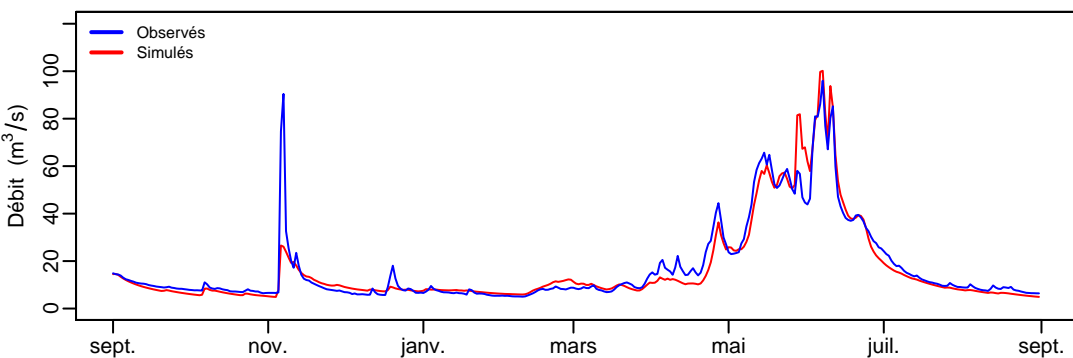
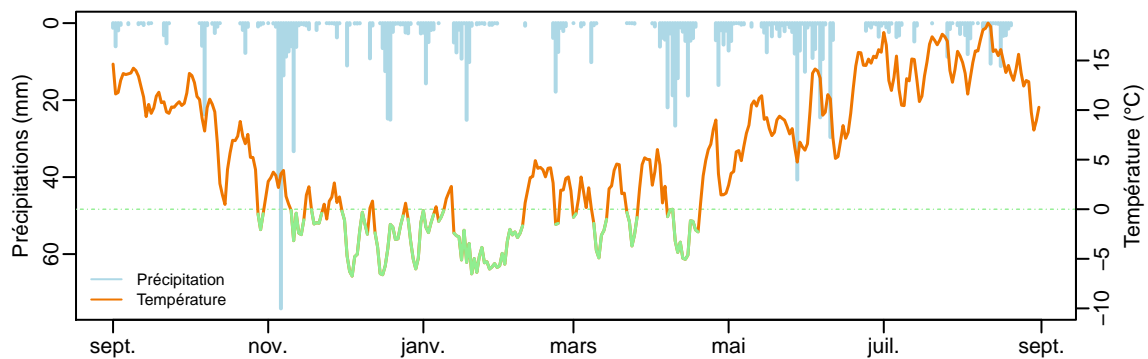


# q0159 (943.51 km²) – année 1996–1997

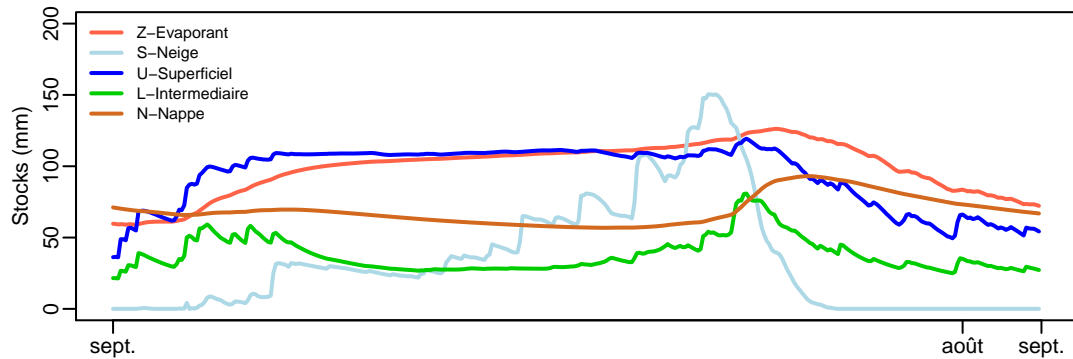
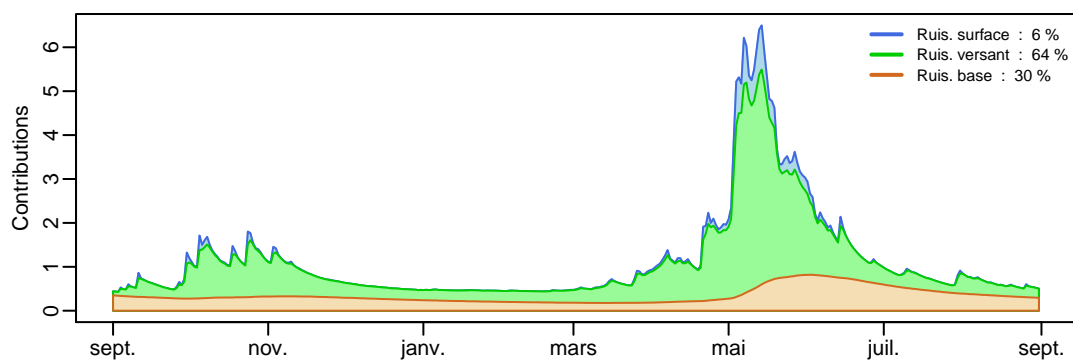
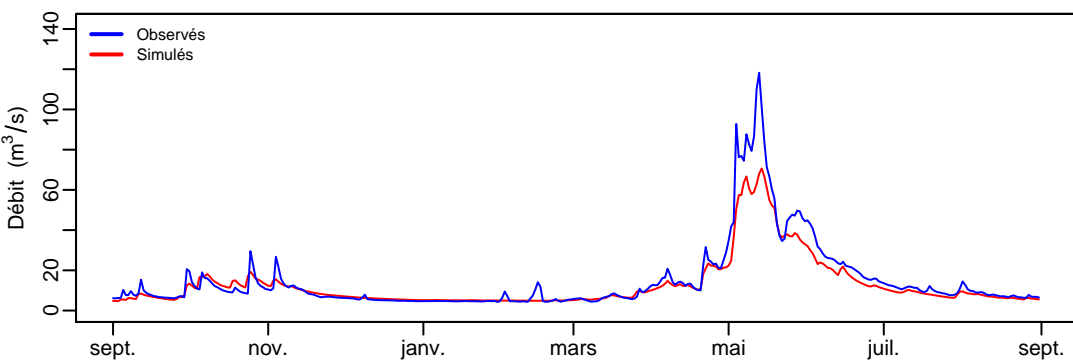
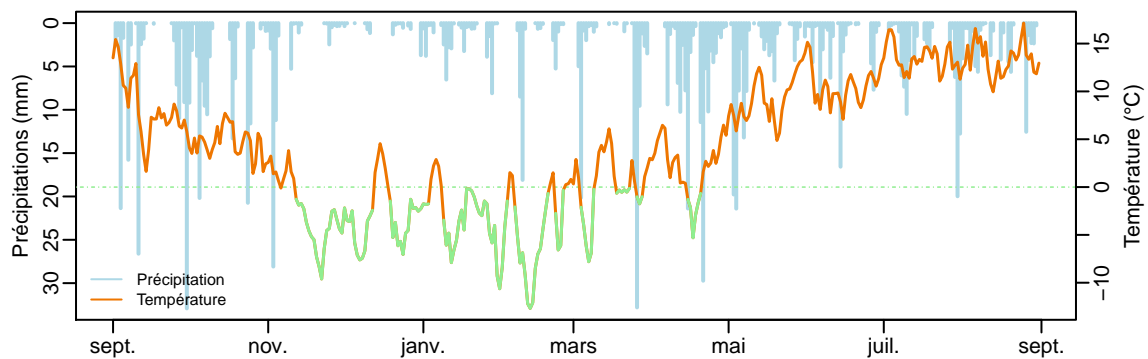




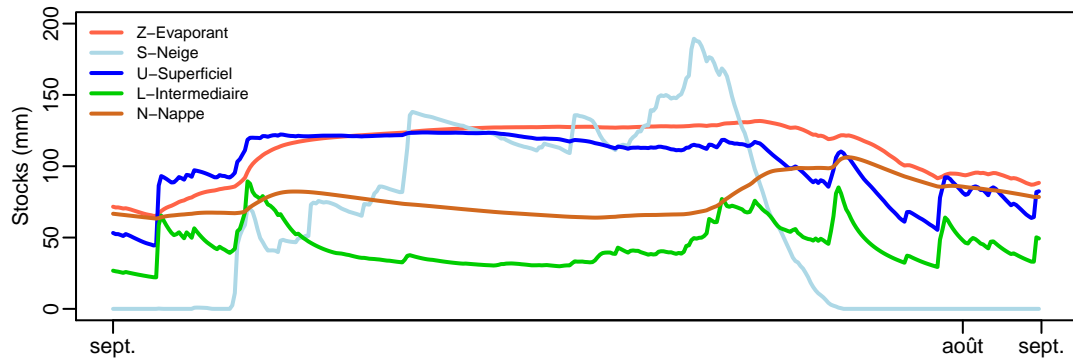
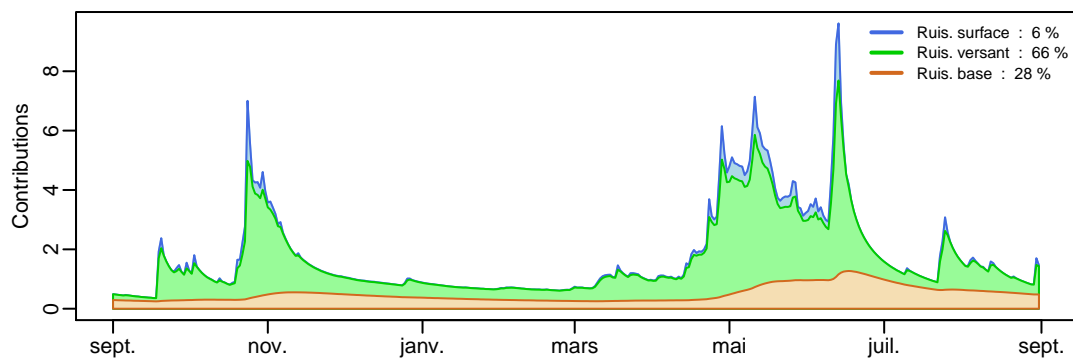
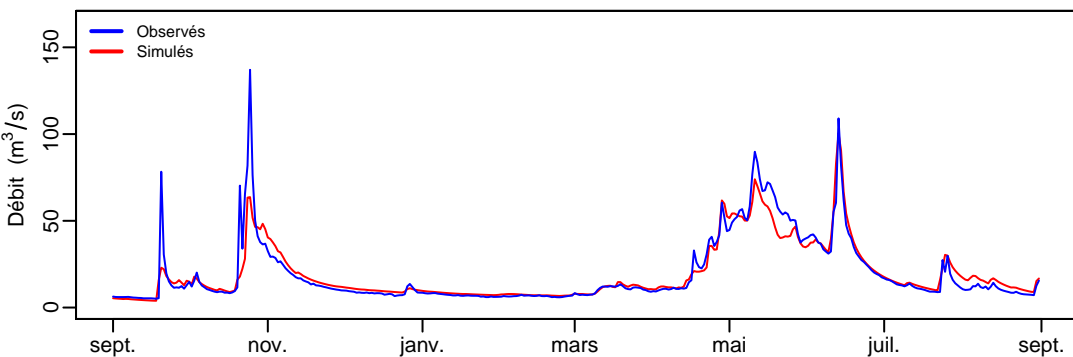
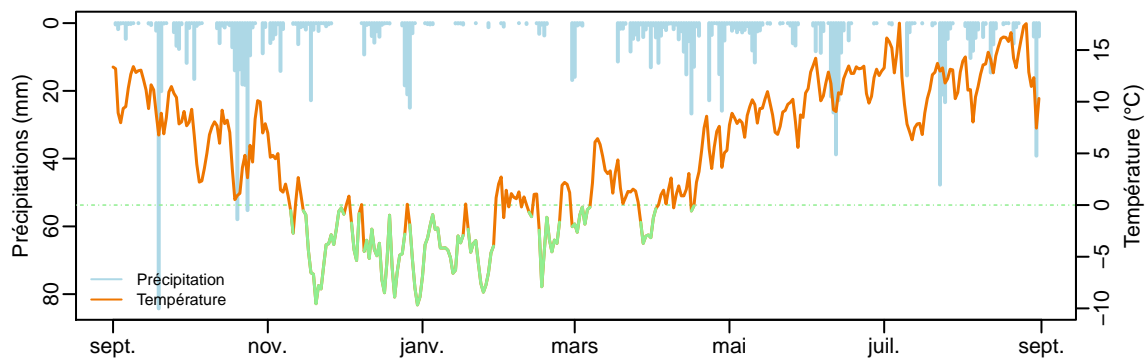
# q0159 (943.51 km²) – année 1997–1998



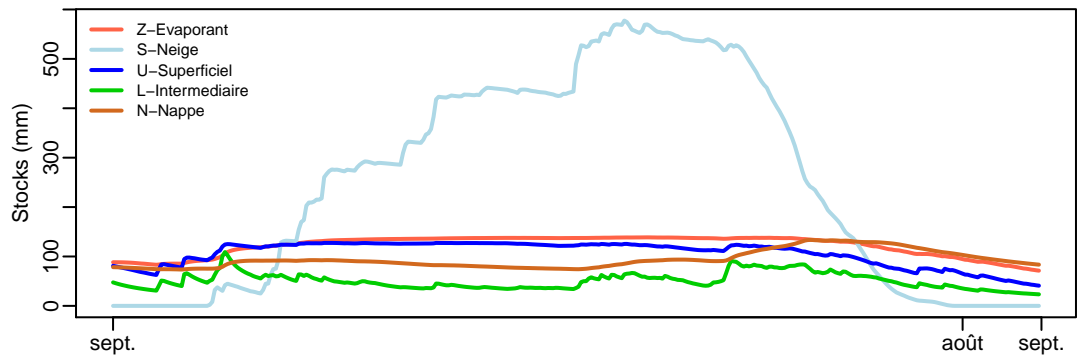
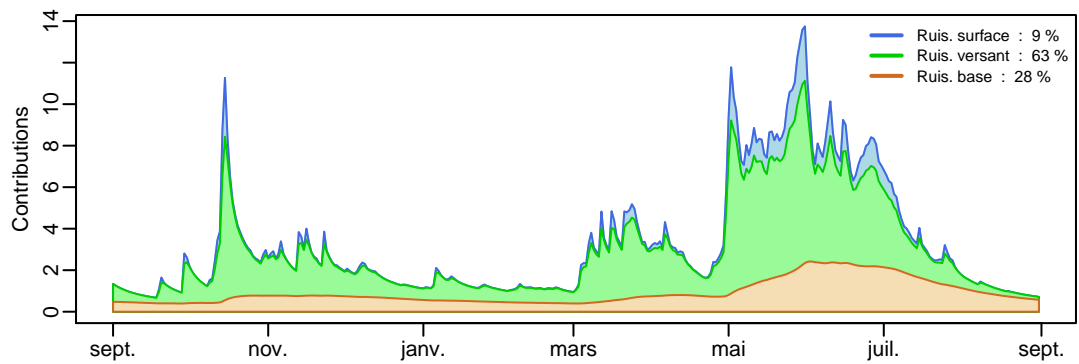
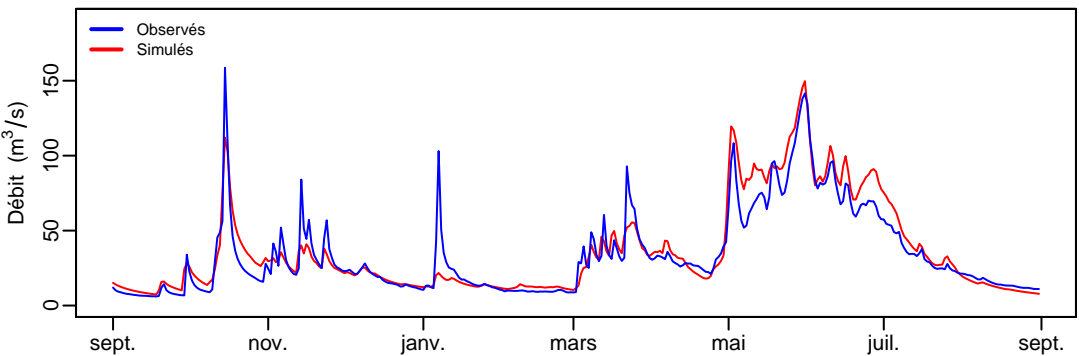
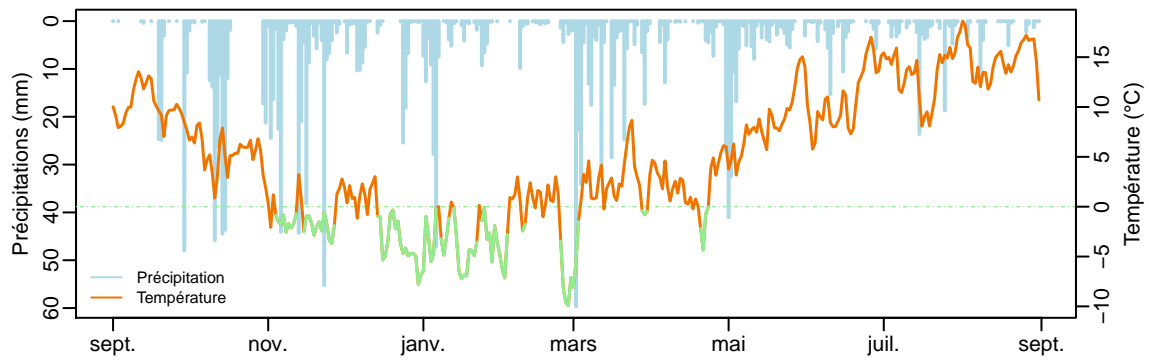
# q0159 (943.51 km<sup>2</sup>) – année 1998–1999



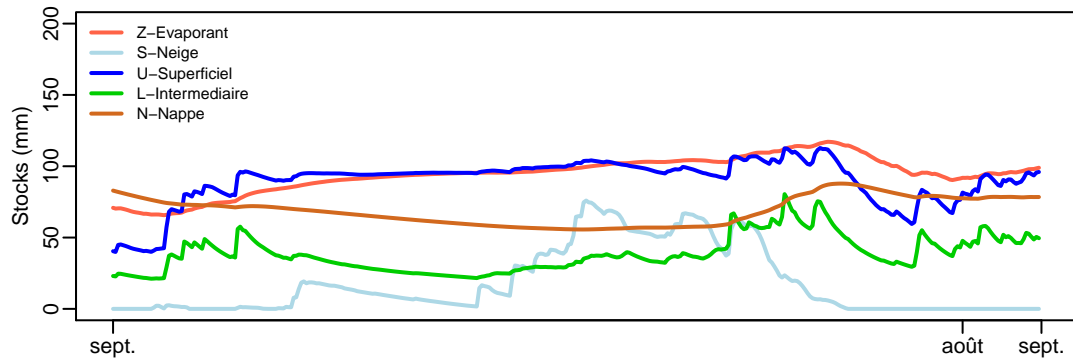
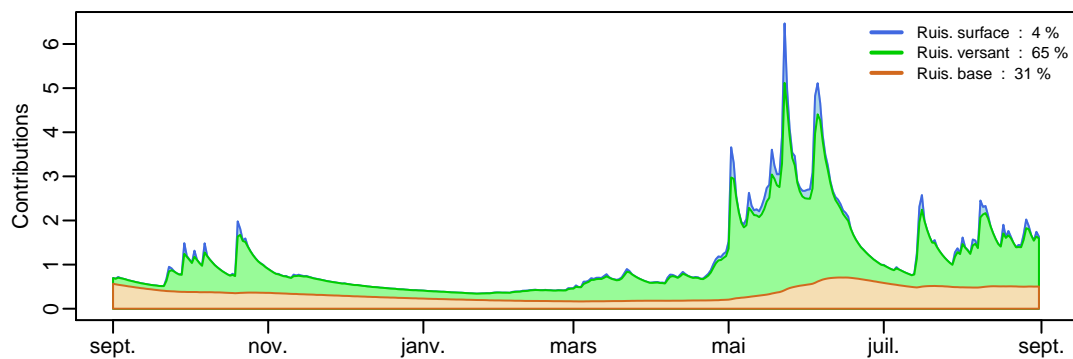
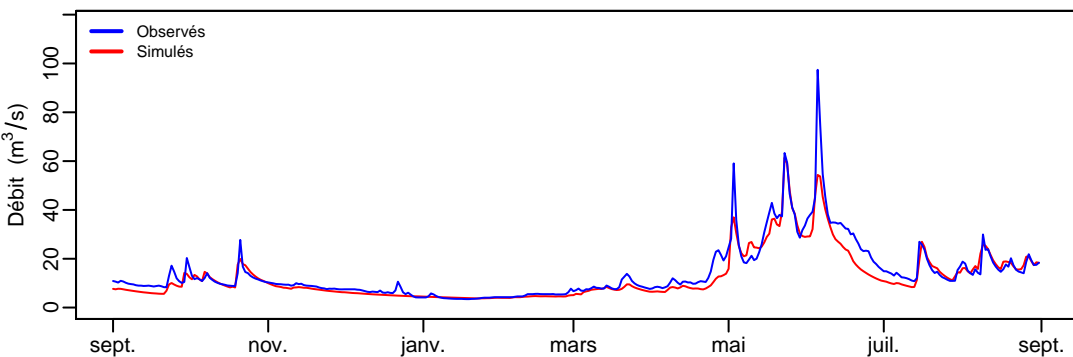
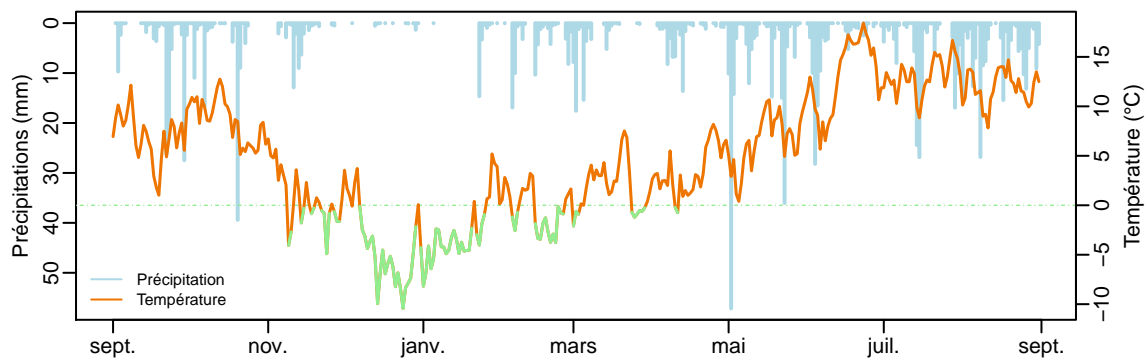
# q0159 (943.51 km<sup>2</sup>) – année 1999–2000



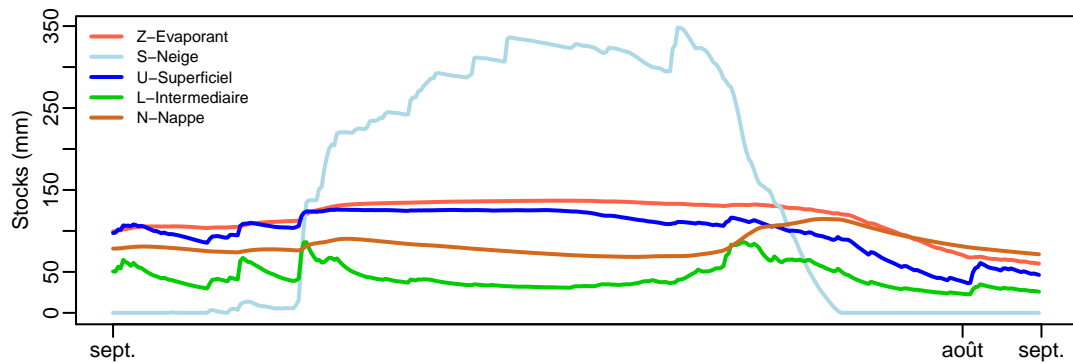
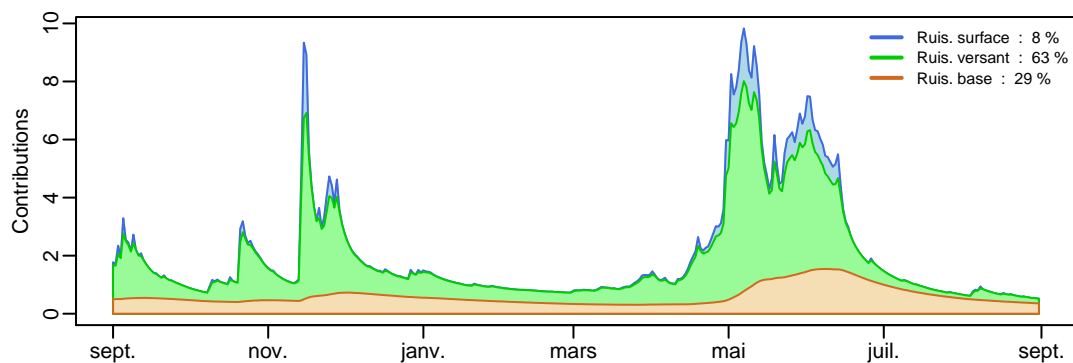
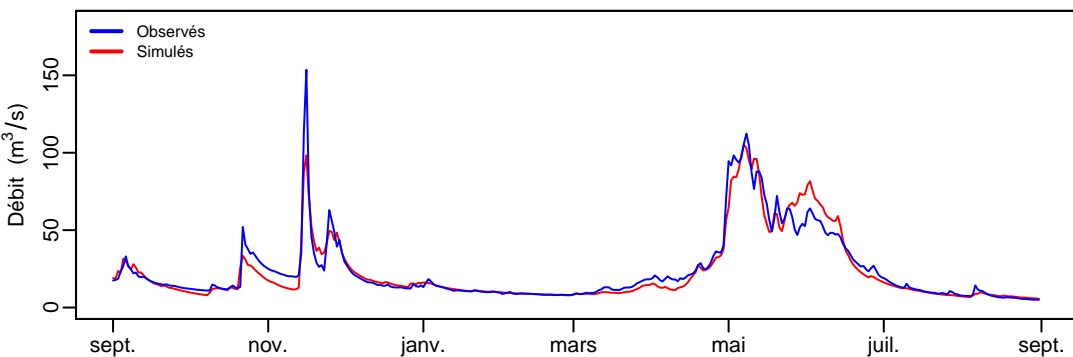
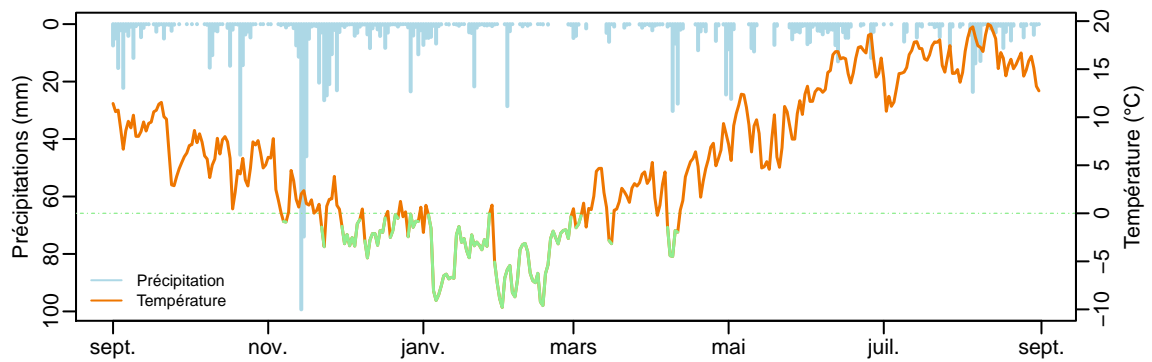
# q0159 (943.51 km<sup>2</sup>) – année 2000–2001



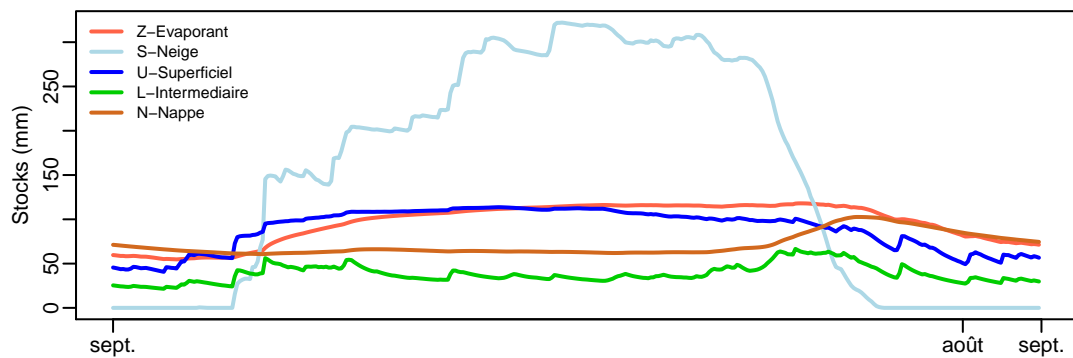
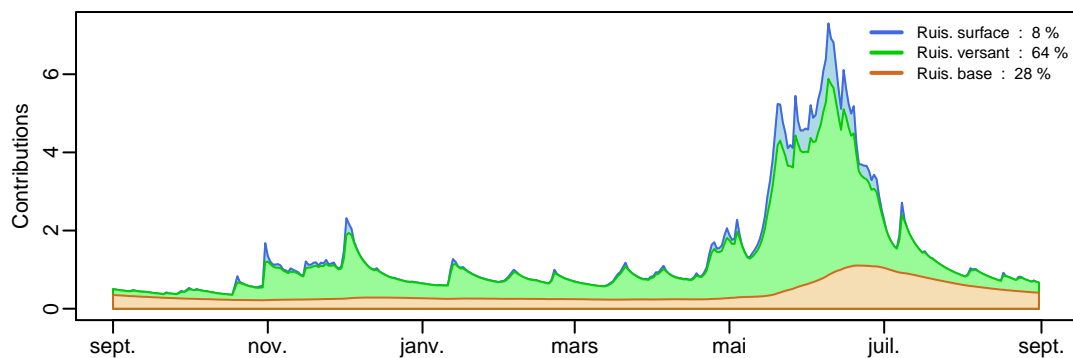
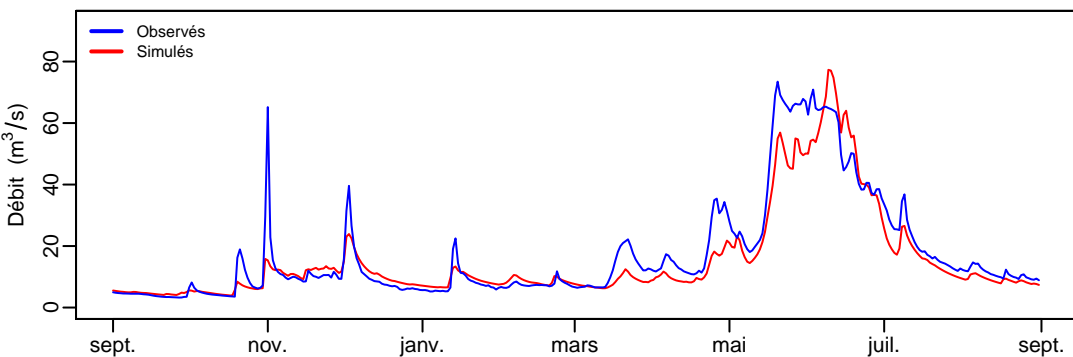
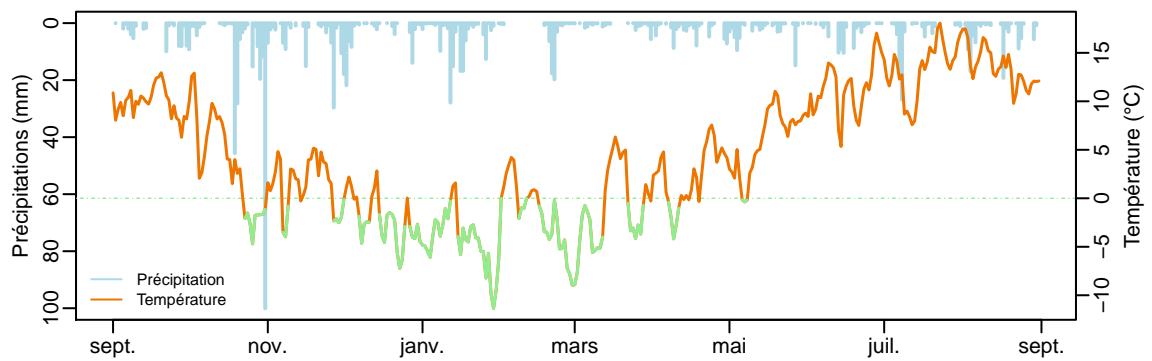
# q0159 (943.51 km²) – année 2001–2002



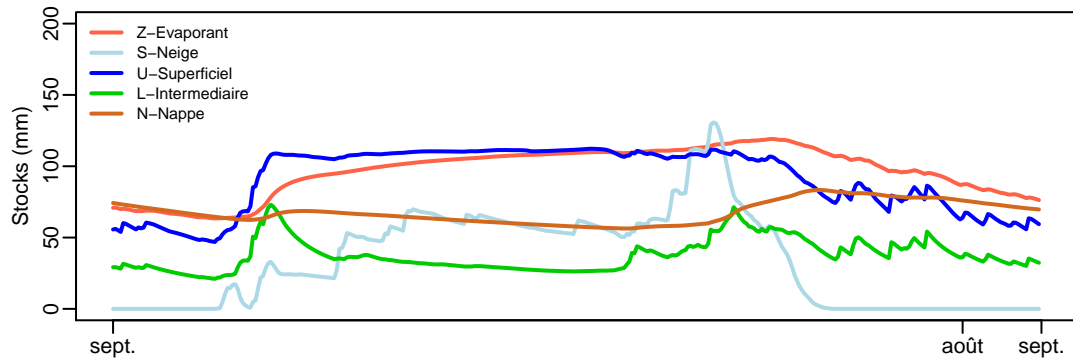
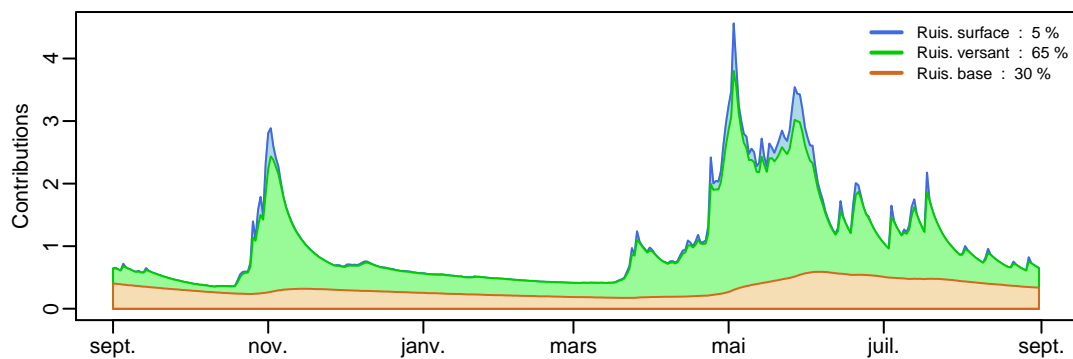
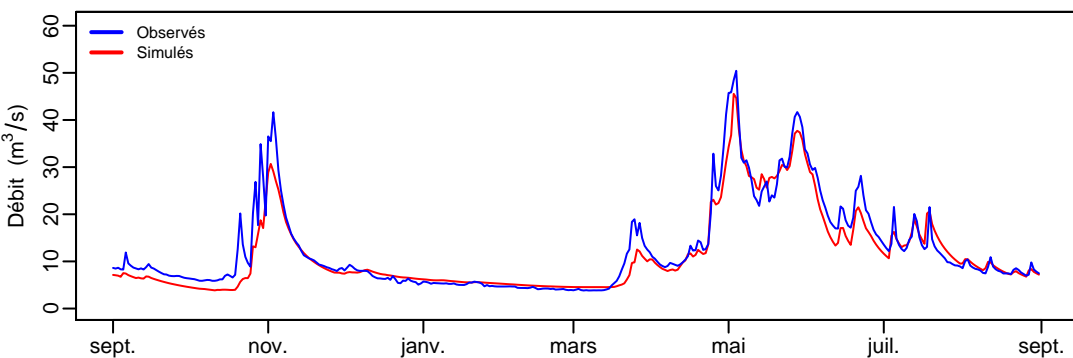
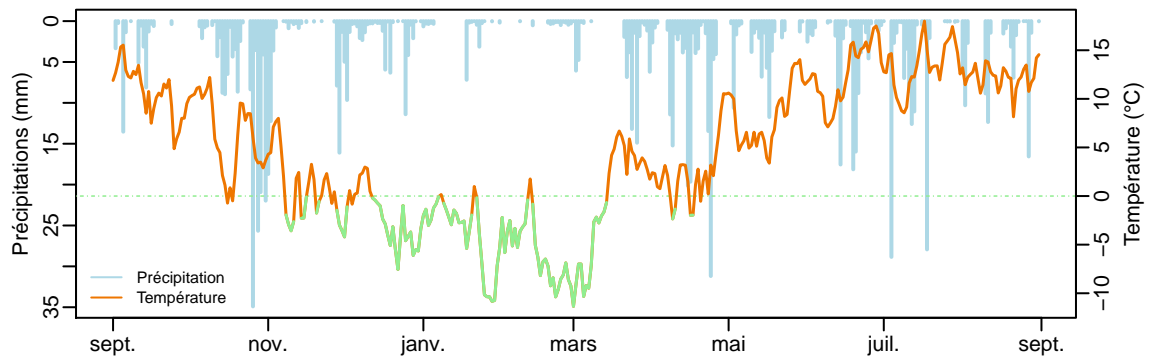
# q0159 (943.51 km²) – année 2002–2003



# q0159 (943.51 km<sup>2</sup>) – année 2003–2004

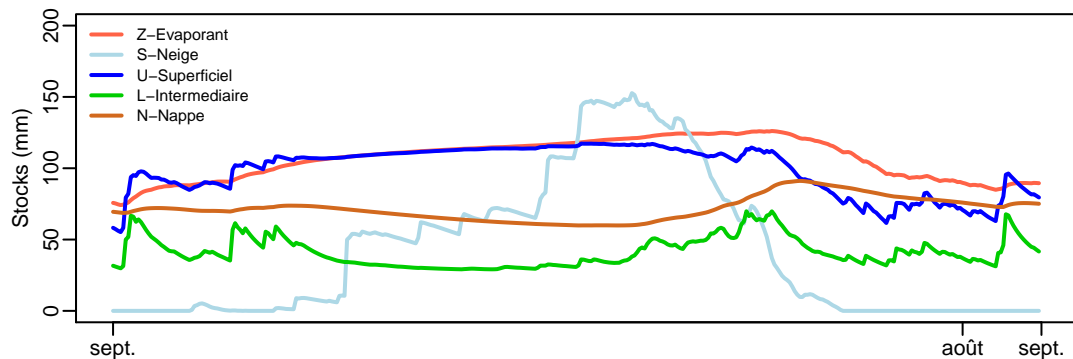
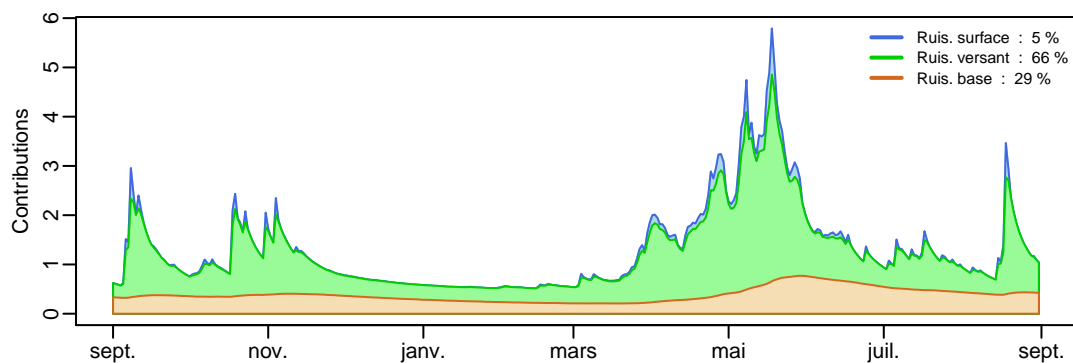
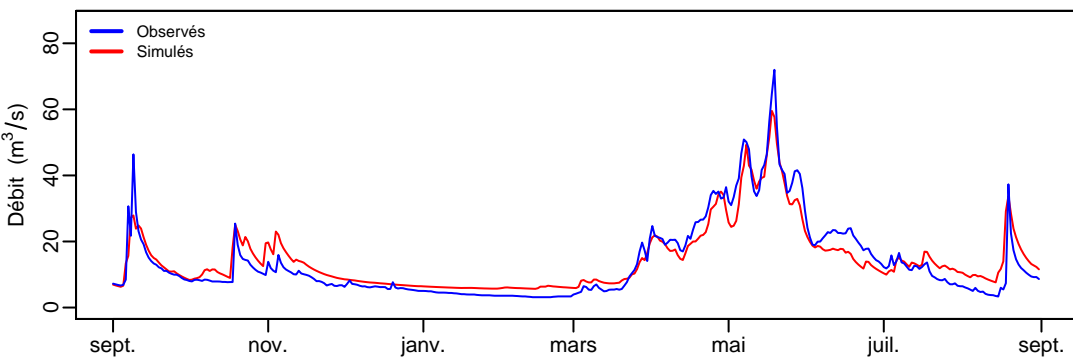
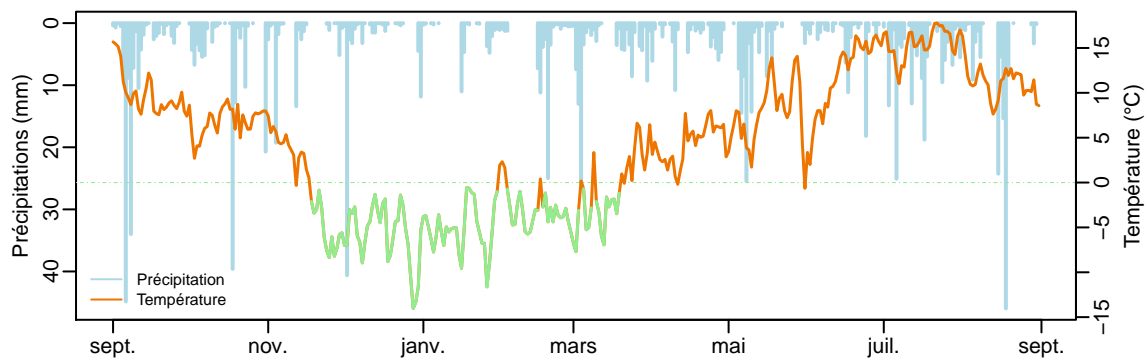


# q0159 (943.51 km²) – année 2004–2005

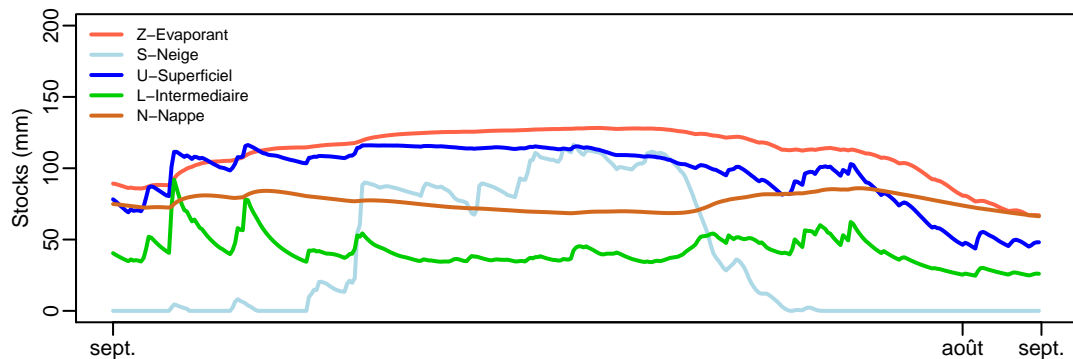
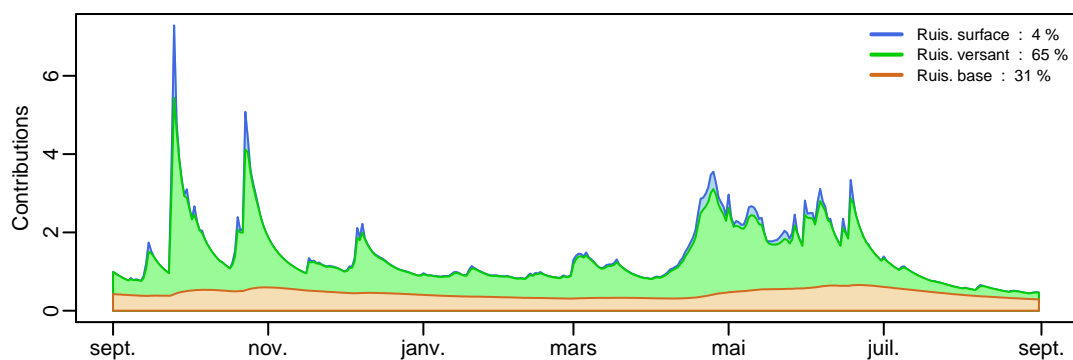
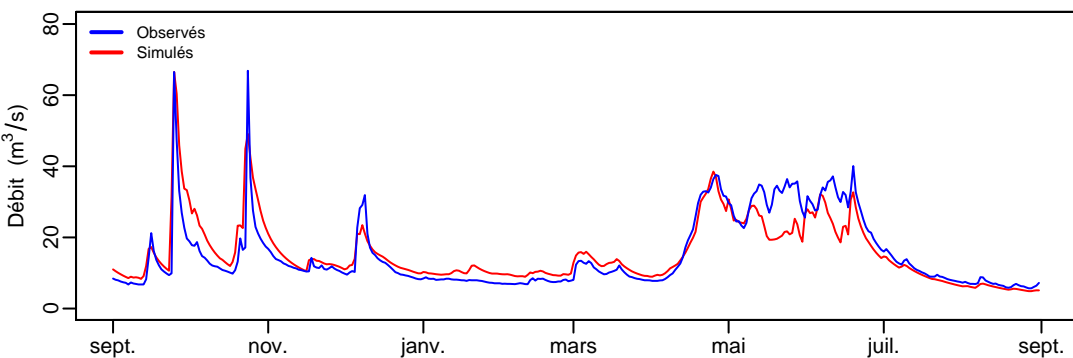
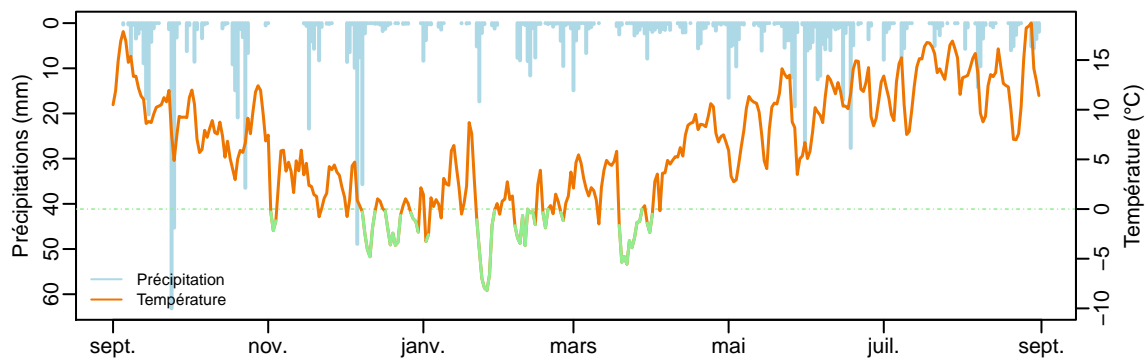




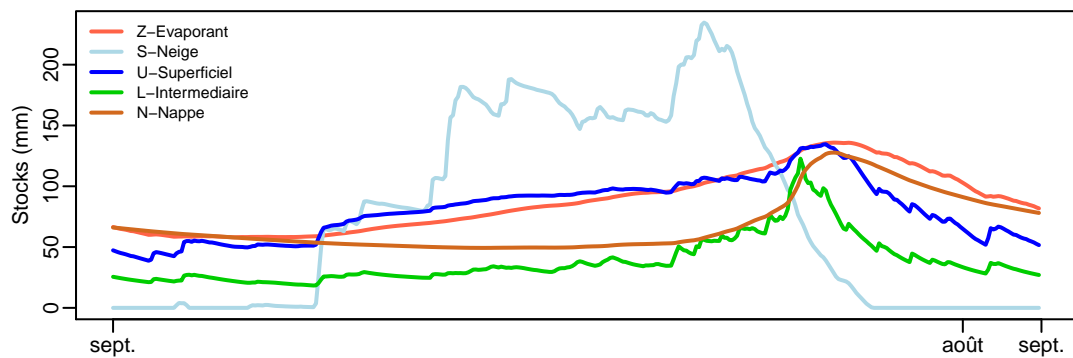
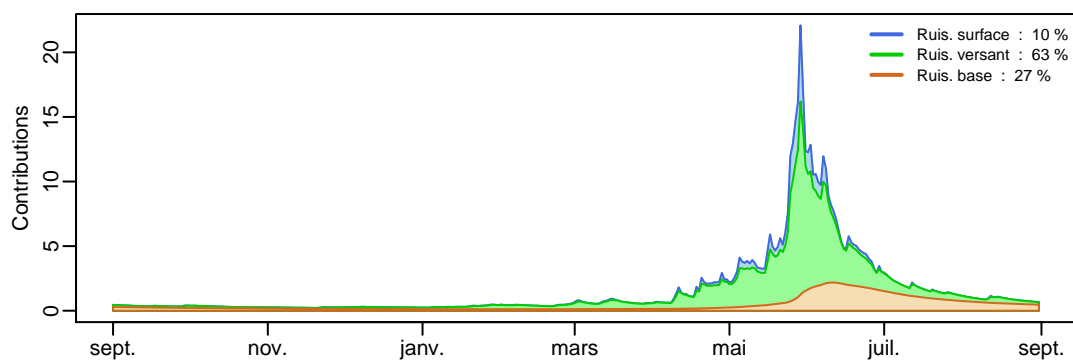
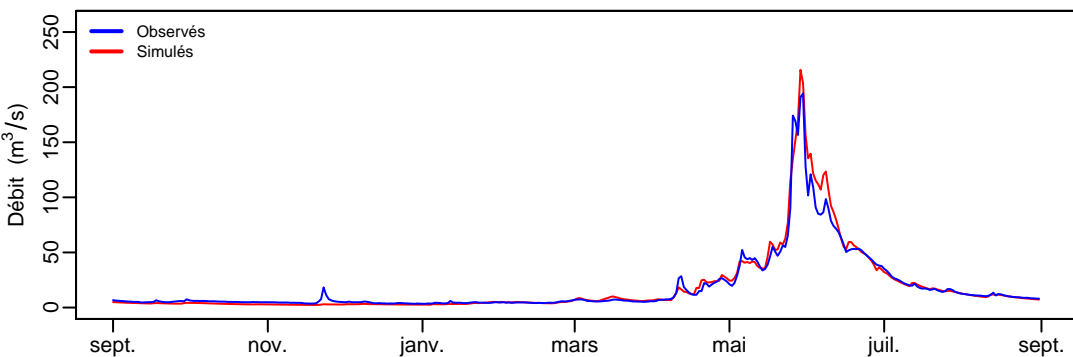
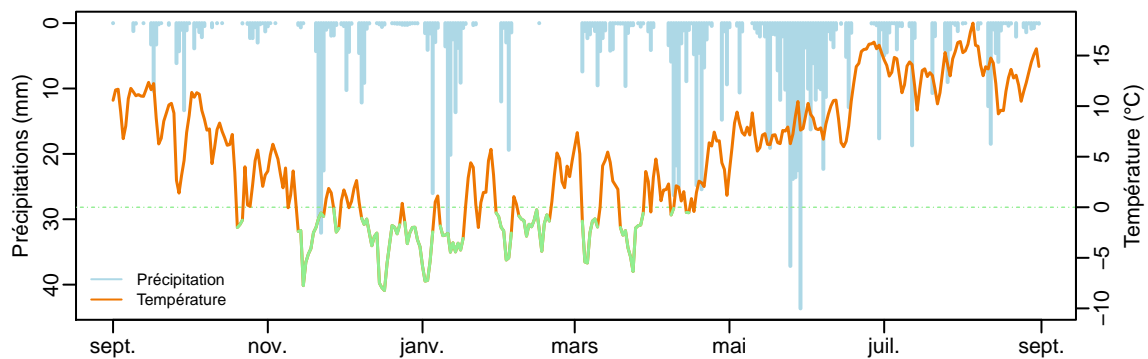
# q0159 (943.51 km<sup>2</sup>) – année 2005–2006



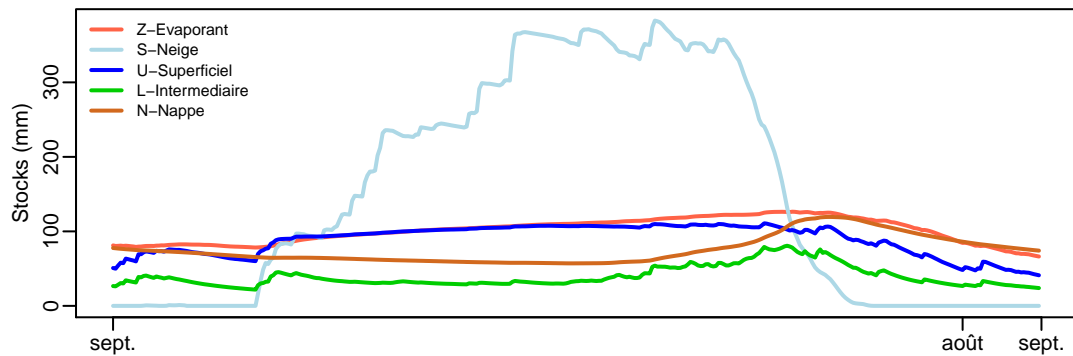
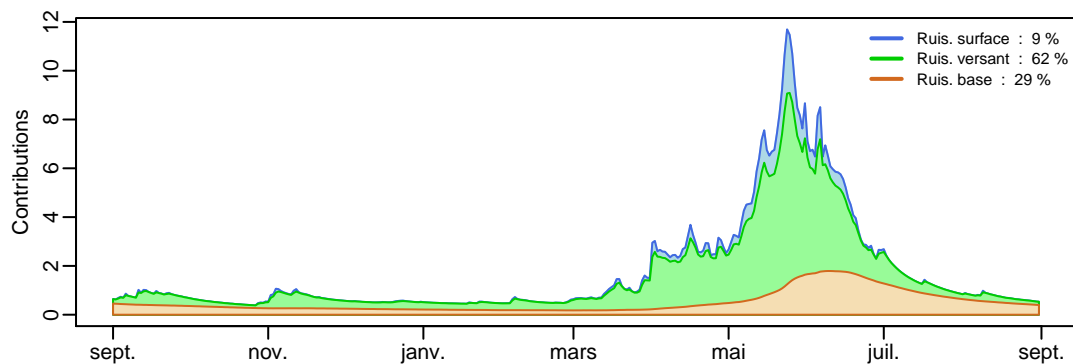
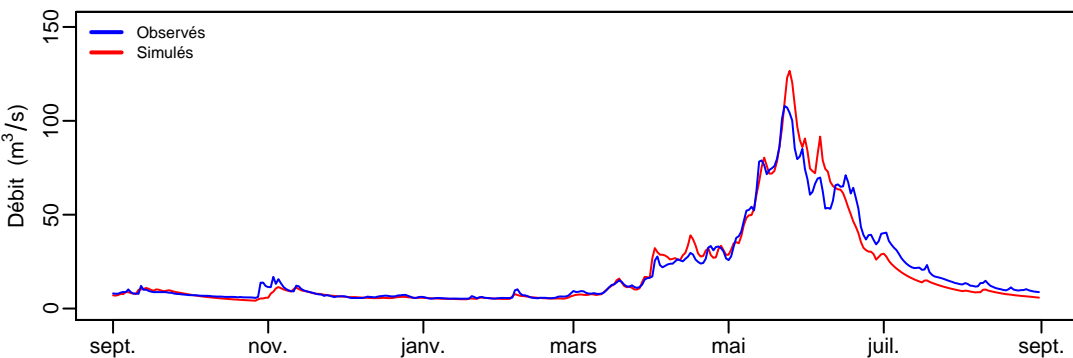
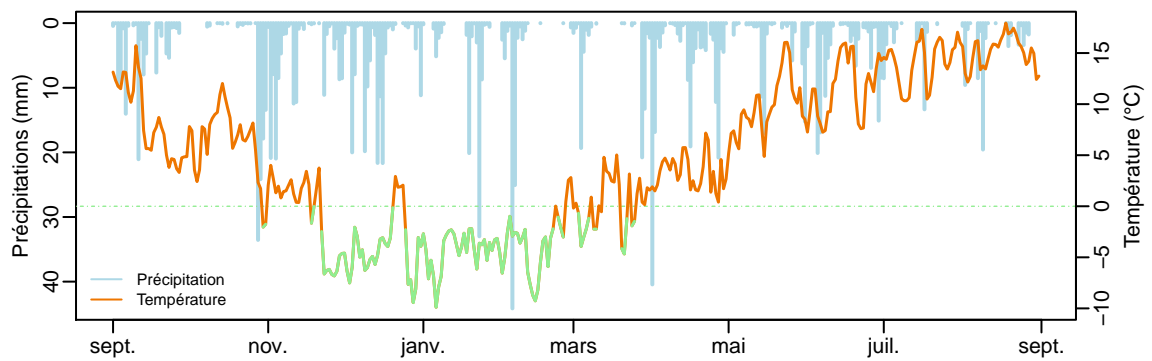
# q0159 (943.51 km<sup>2</sup>) – année 2006–2007



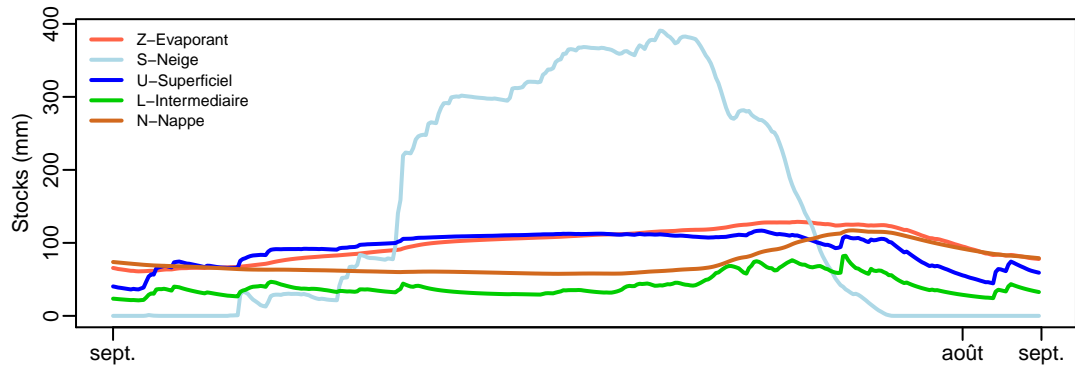
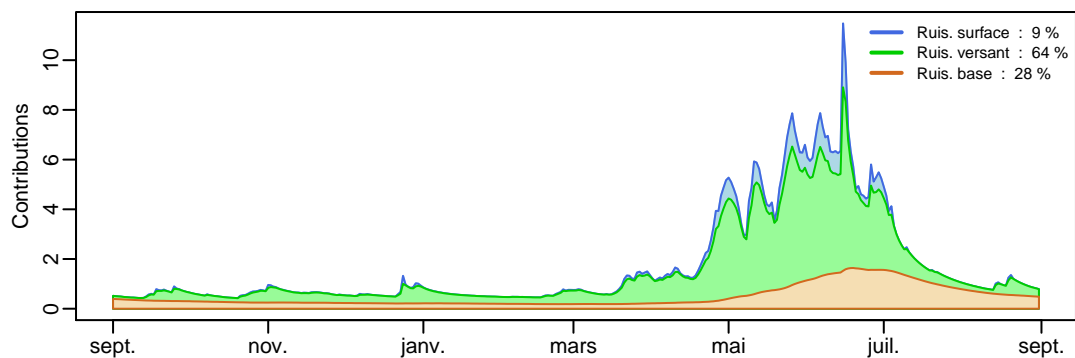
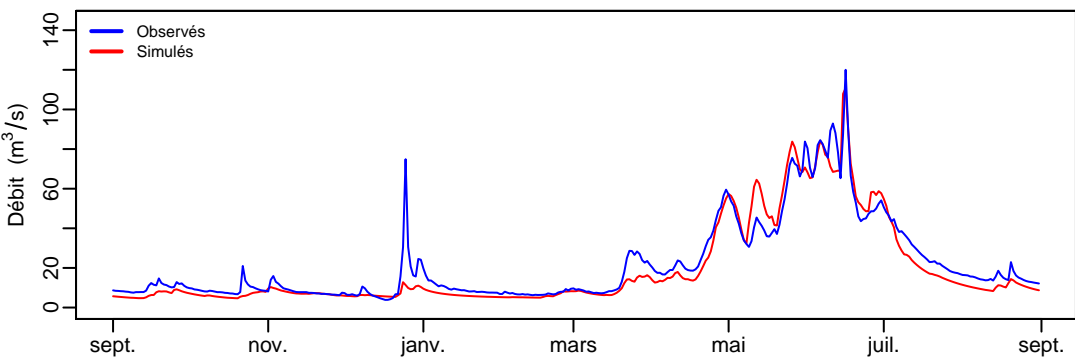
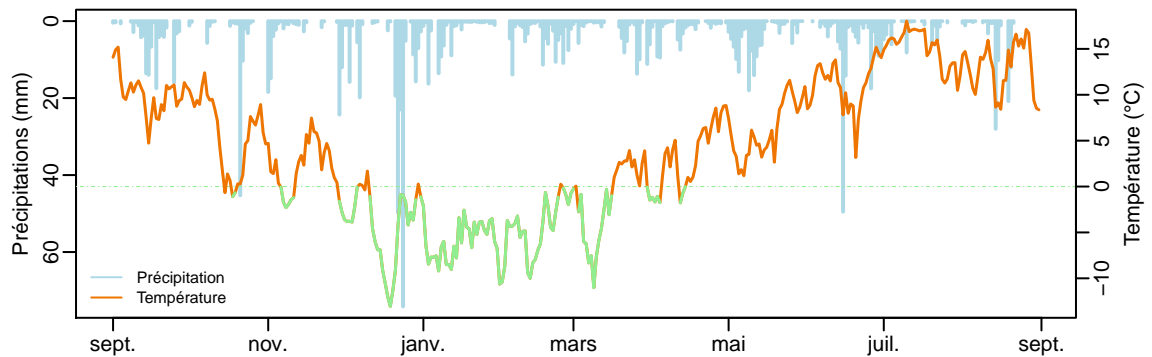
# q0159 (943.51 km<sup>2</sup>) – année 2007–2008



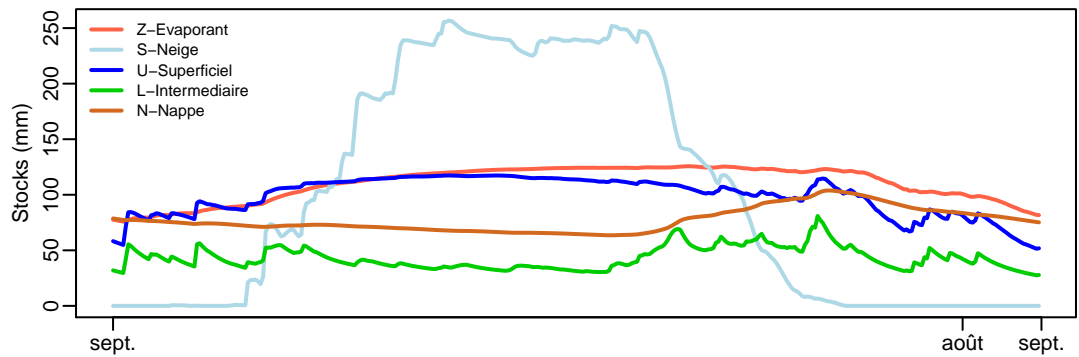
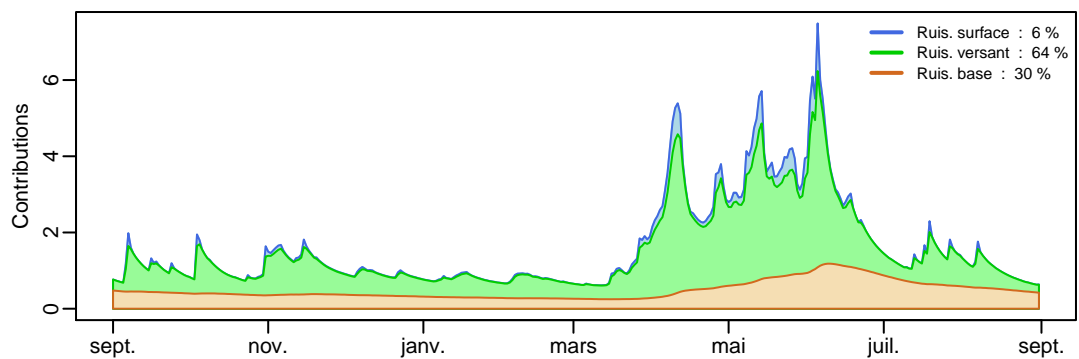
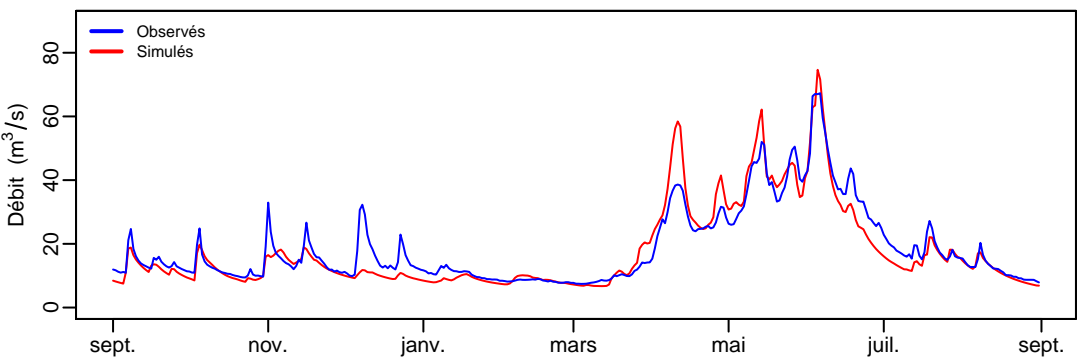
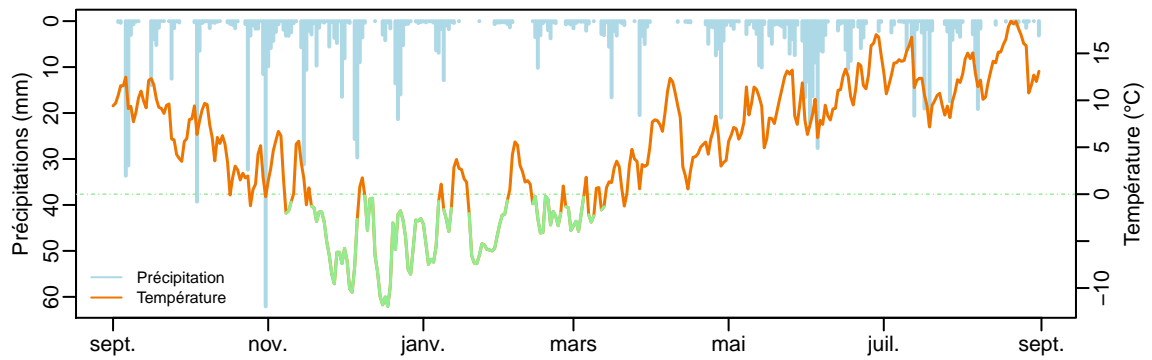
# q0159 (943.51 km²) – année 2008–2009



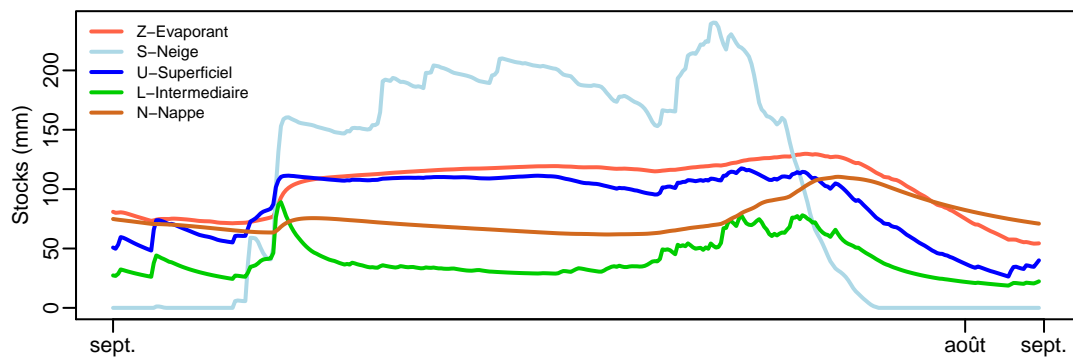
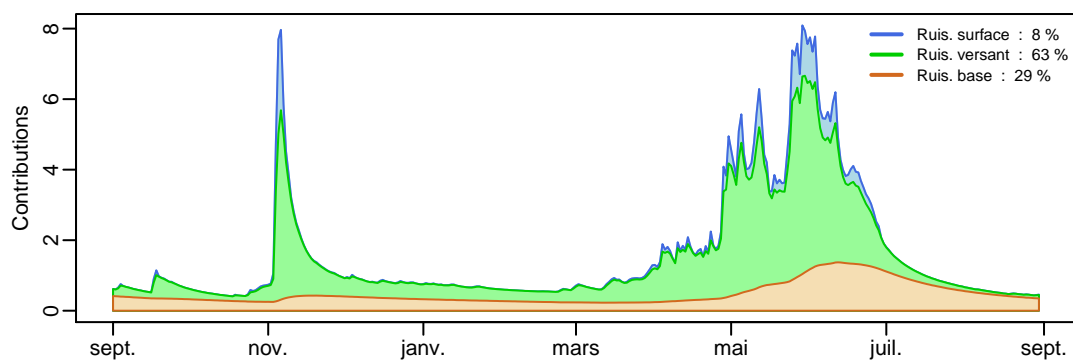
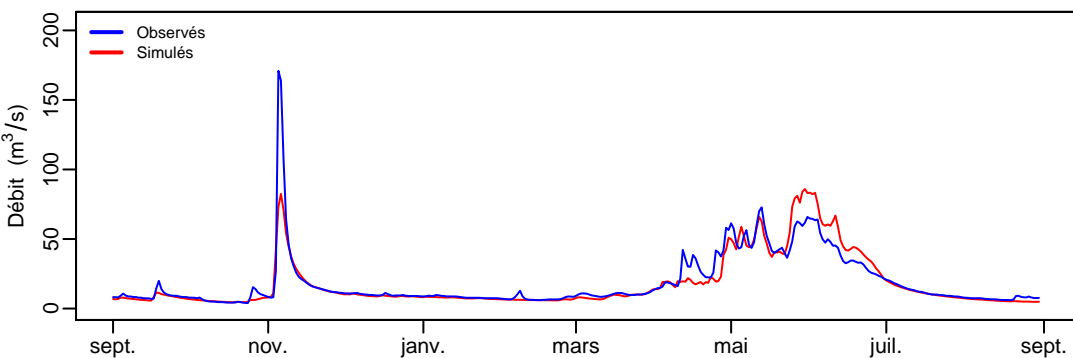
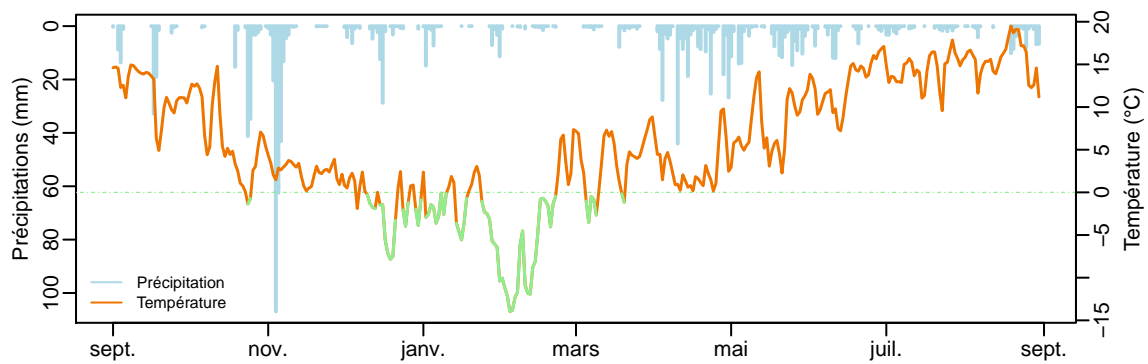
# q0159 (943.51 km²) – année 2009–2010



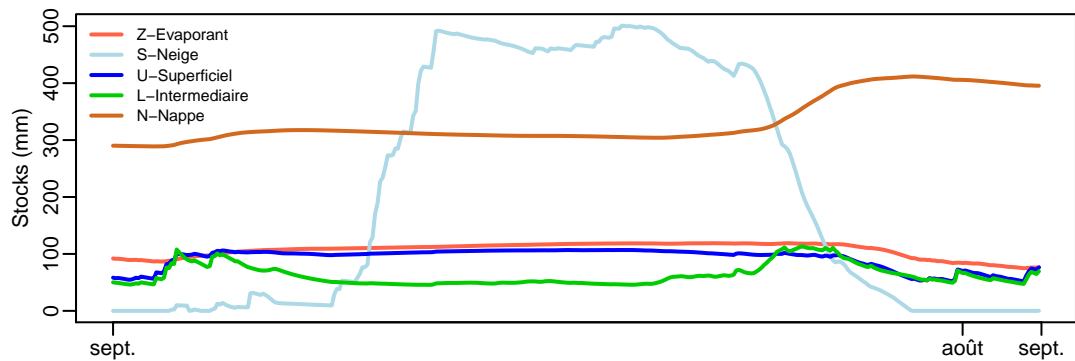
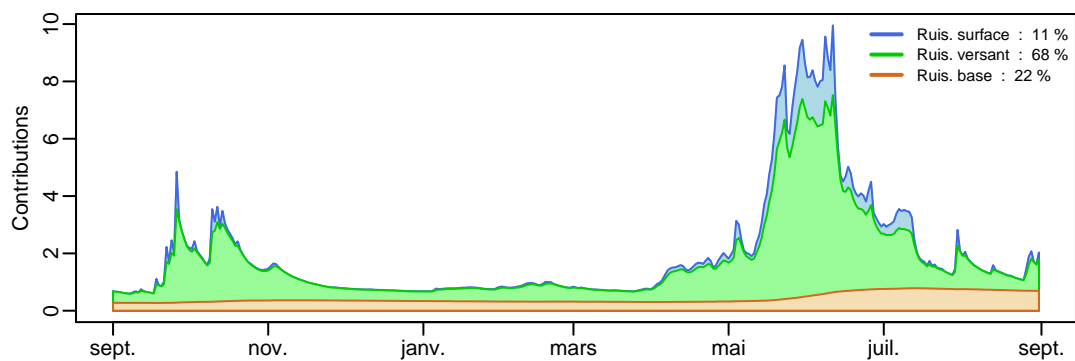
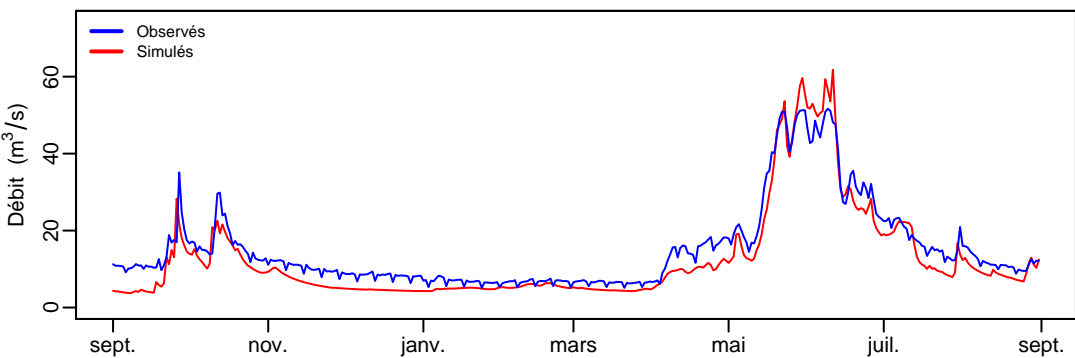
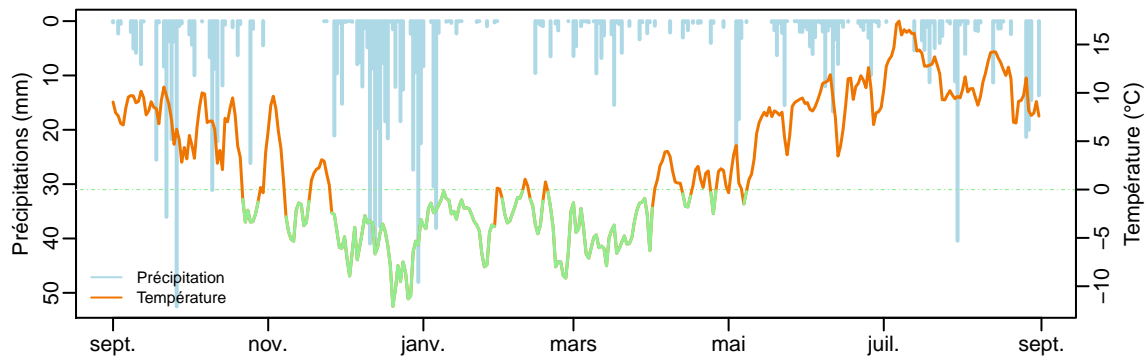
# q0159 (943.51 km²) – année 2010–2011



# q0159 (943.51 km²) – année 2011–2012

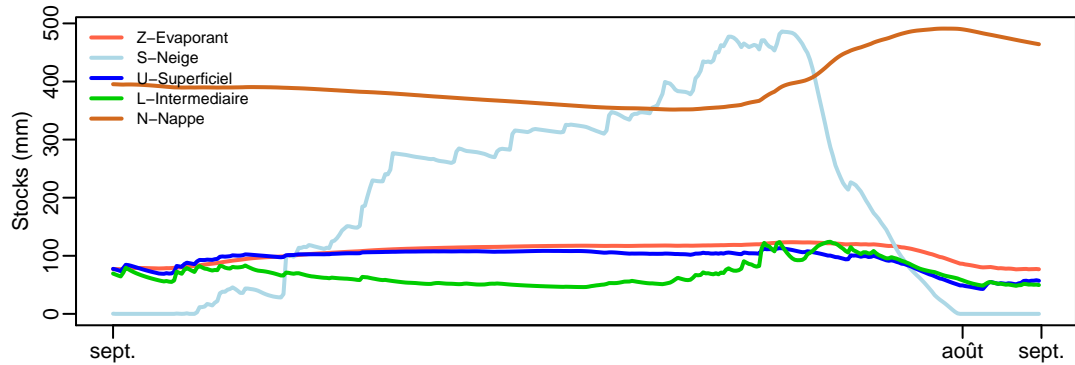
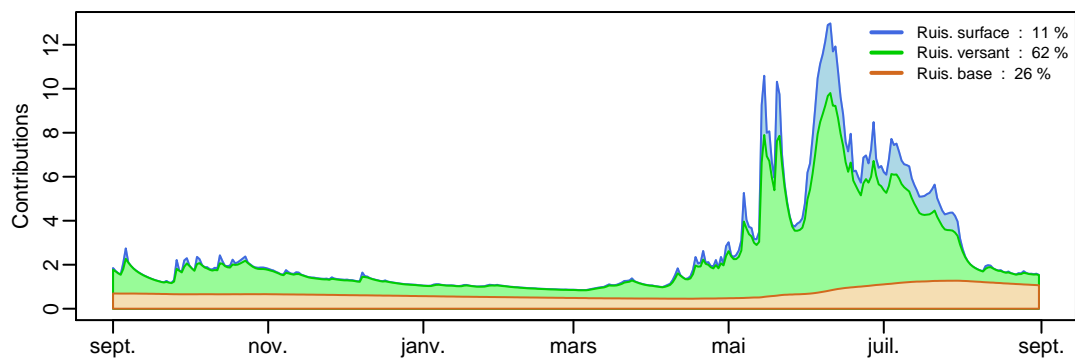
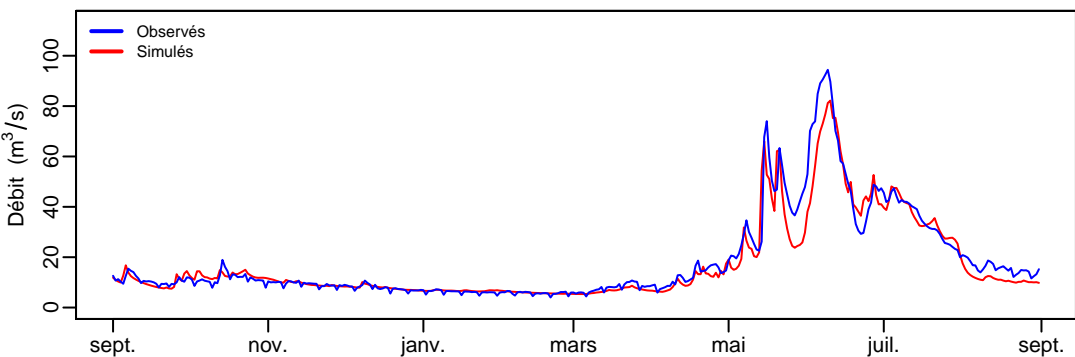
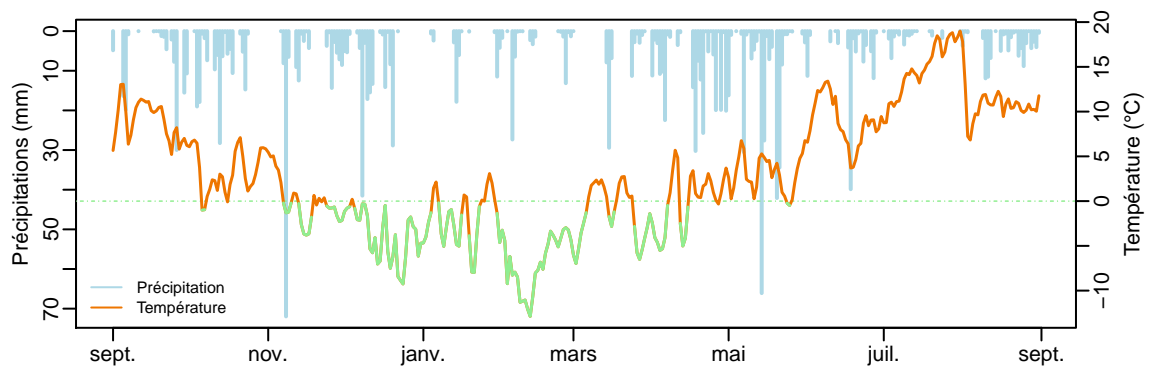


# q0168 (548.1 km<sup>2</sup>) – année 1981–1982

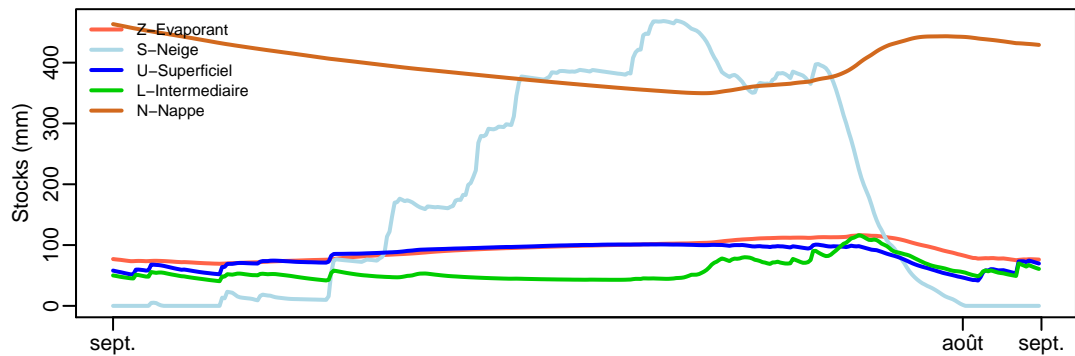
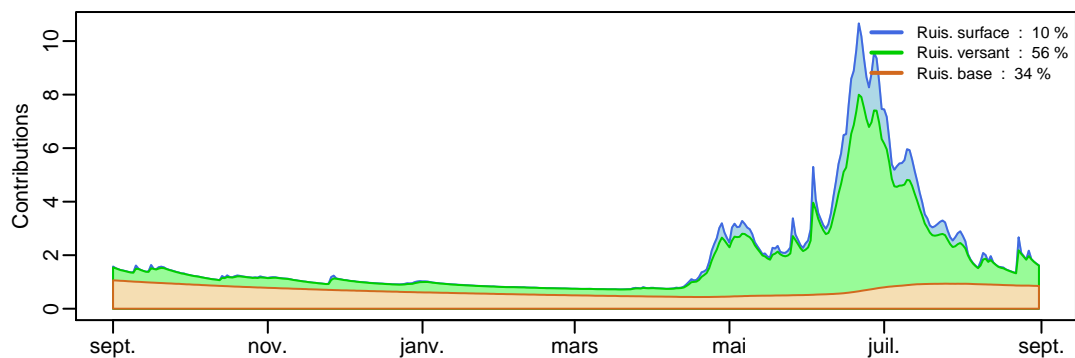
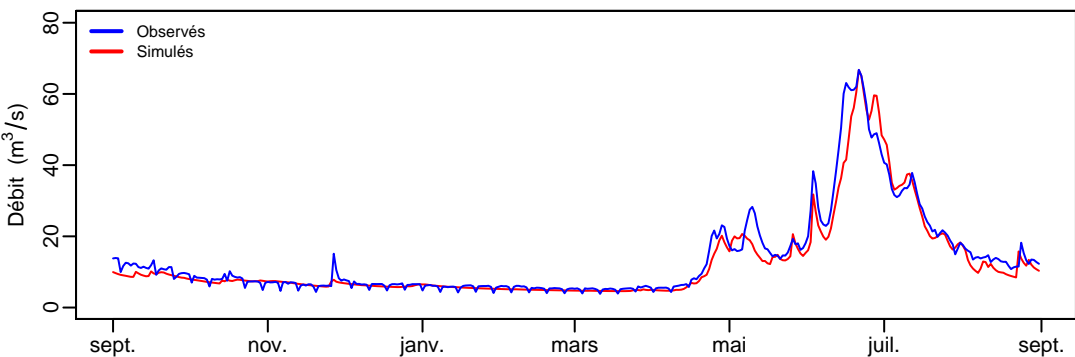
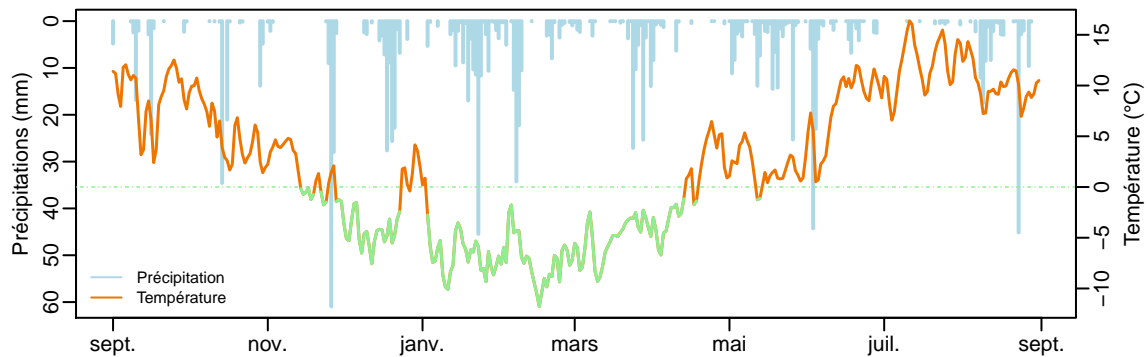




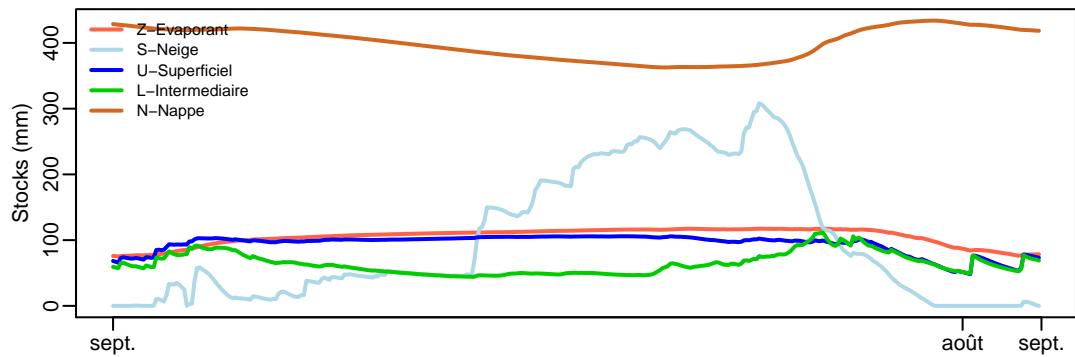
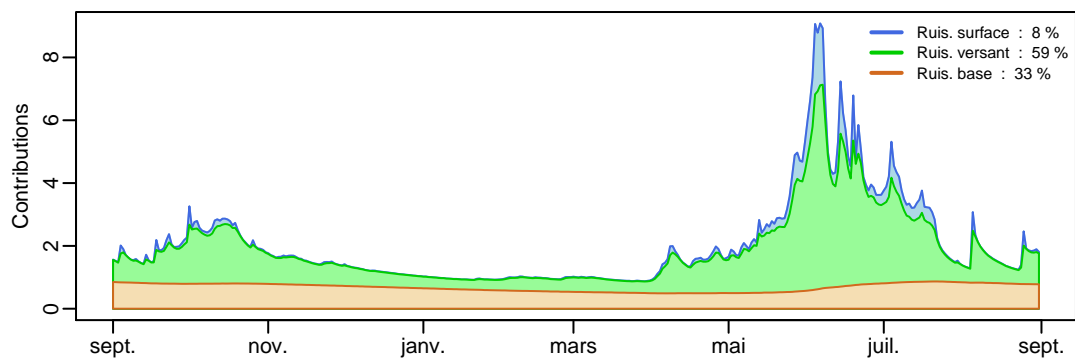
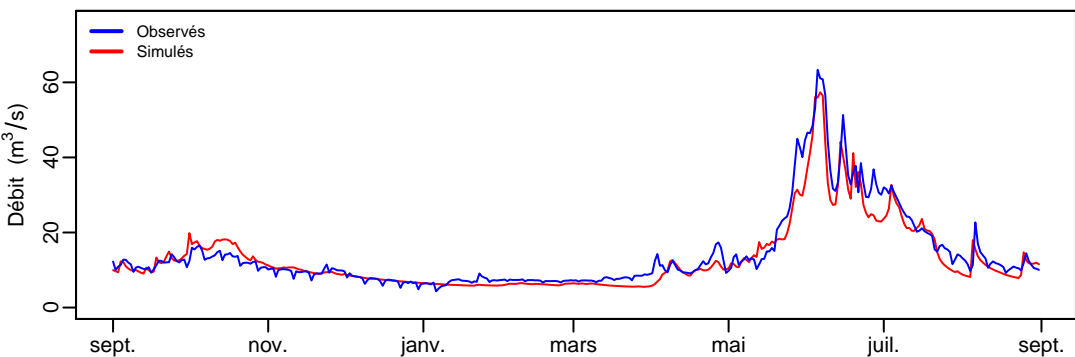
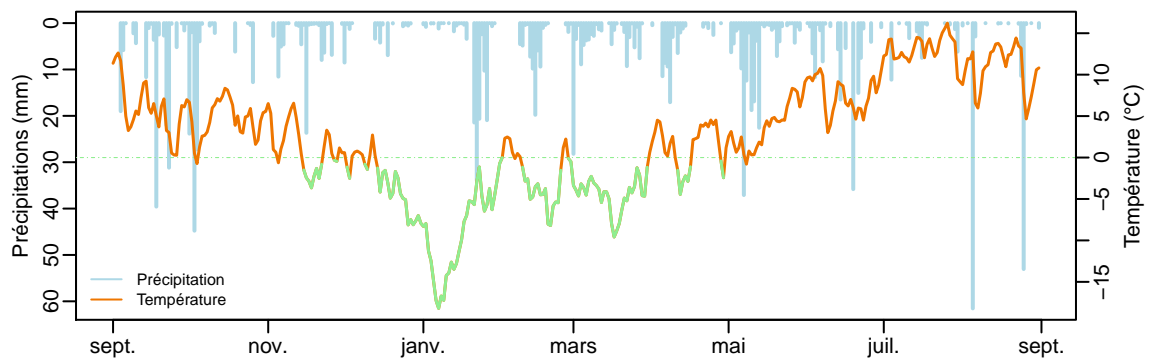
# q0168 (548.1 km²) – année 1982–1983



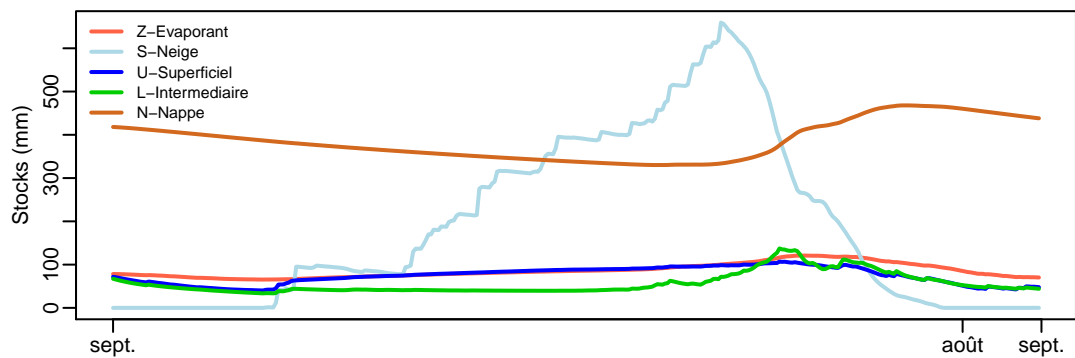
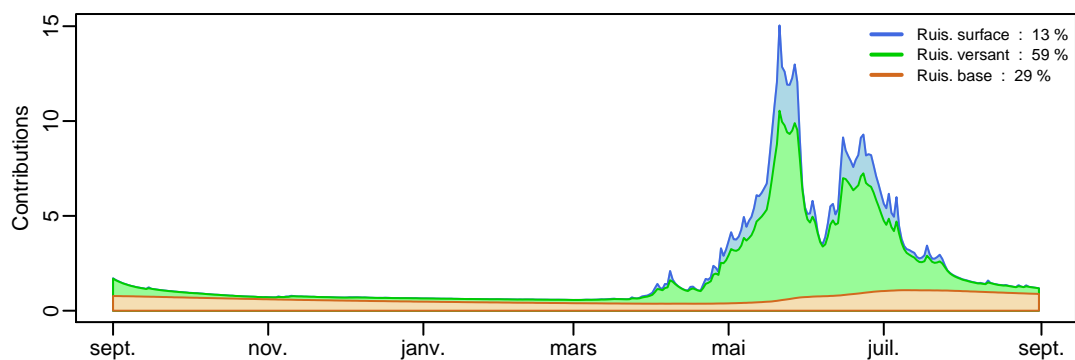
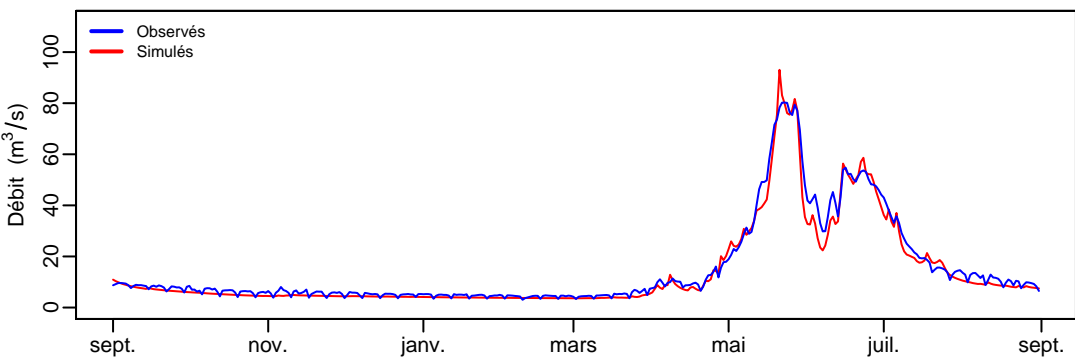
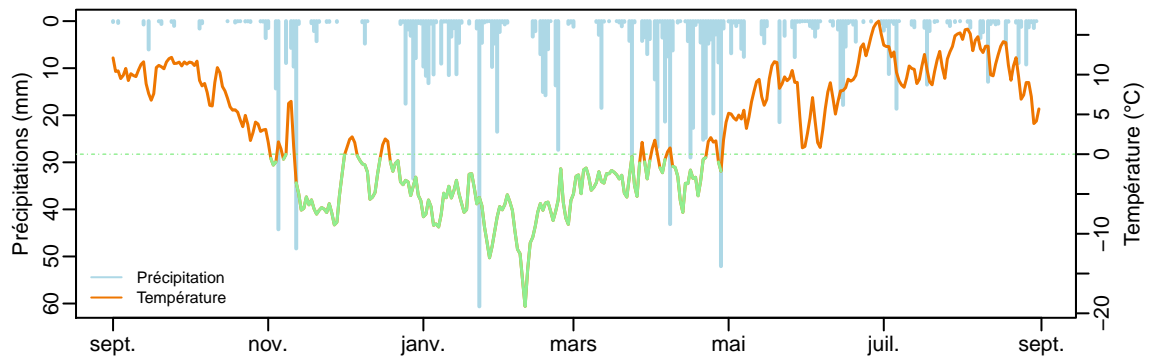
# q0168 (548.1 km<sup>2</sup>) – année 1983–1984



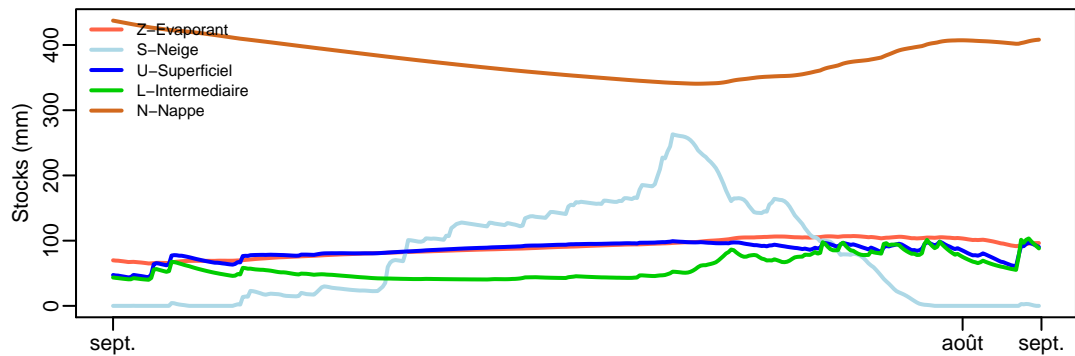
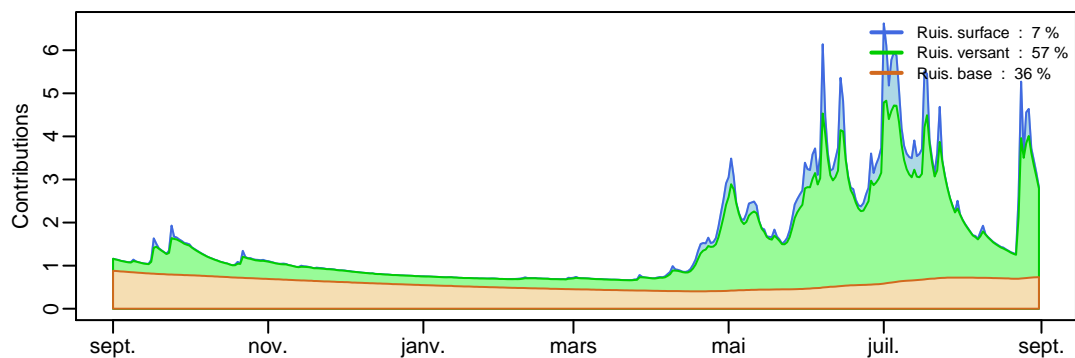
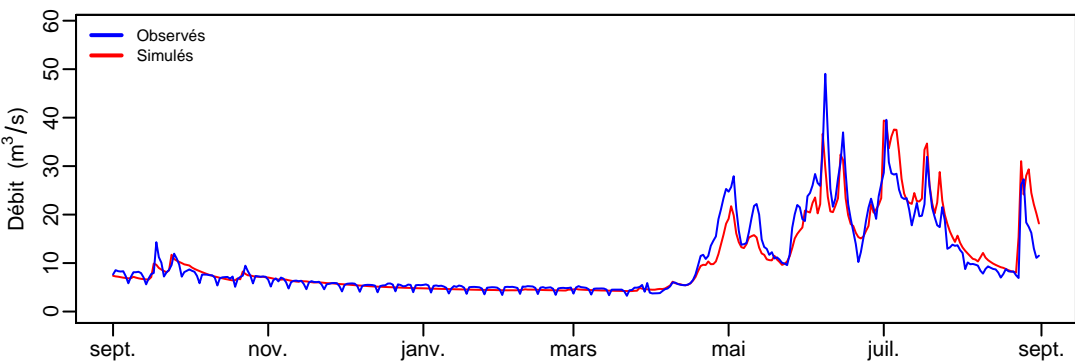
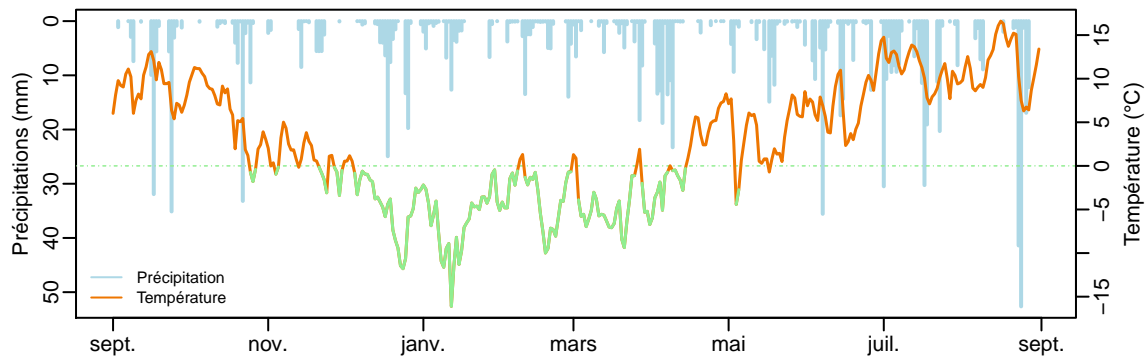
# q0168 (548.1 km<sup>2</sup>) – année 1984–1985



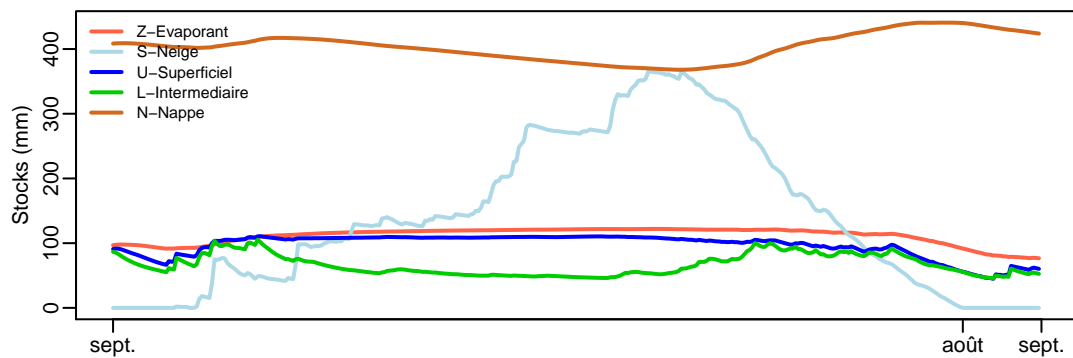
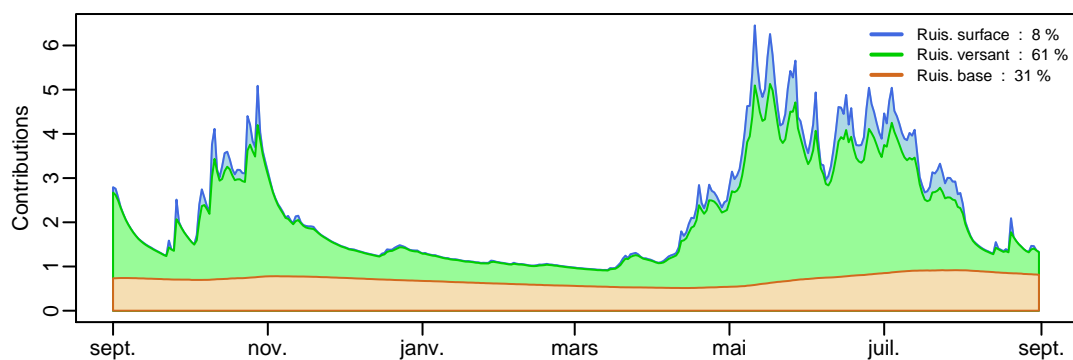
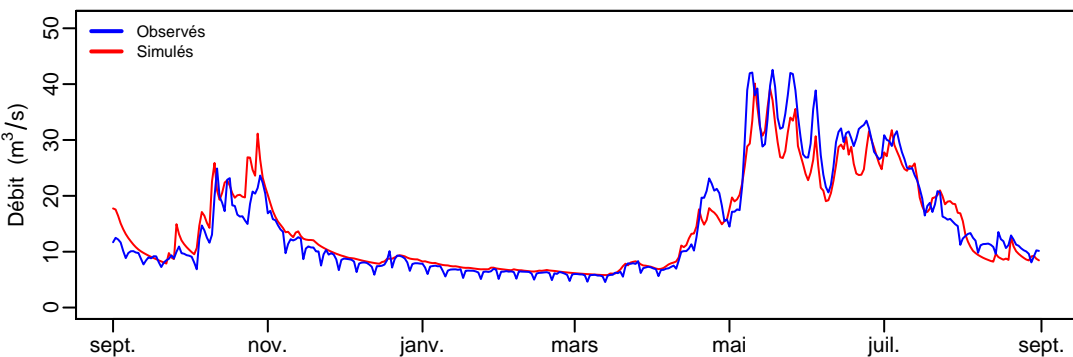
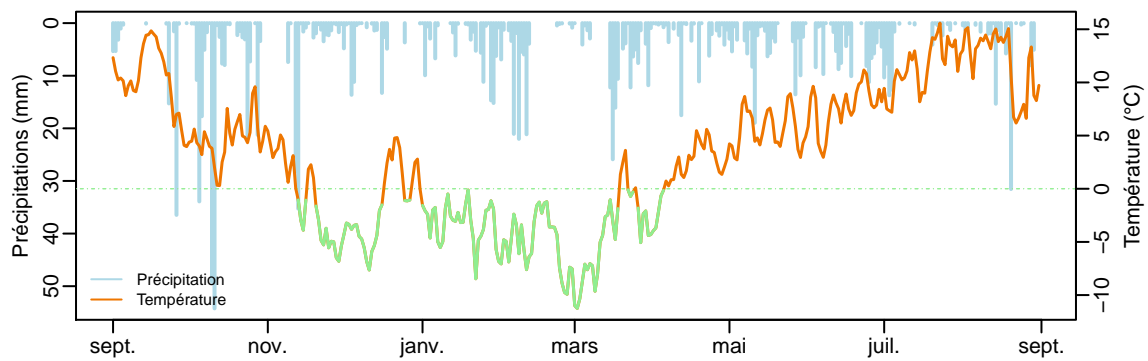
# q0168 (548.1 km²) – année 1985–1986



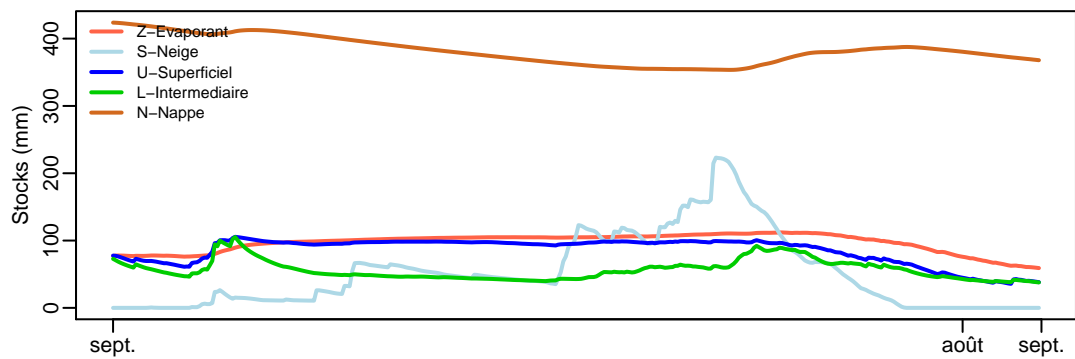
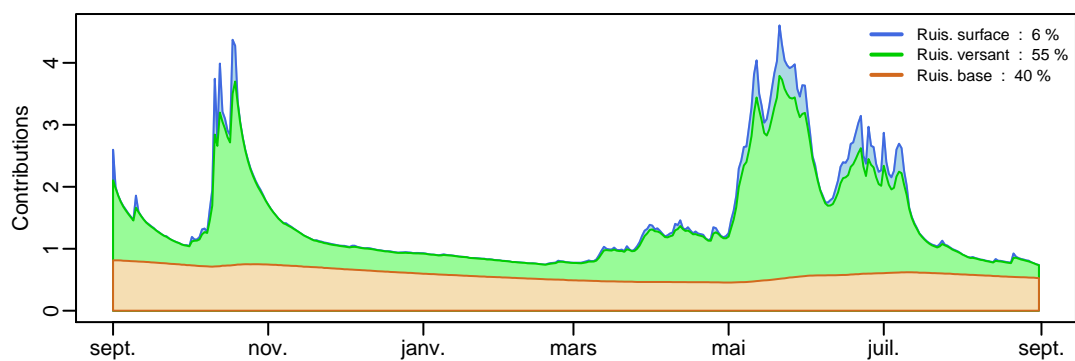
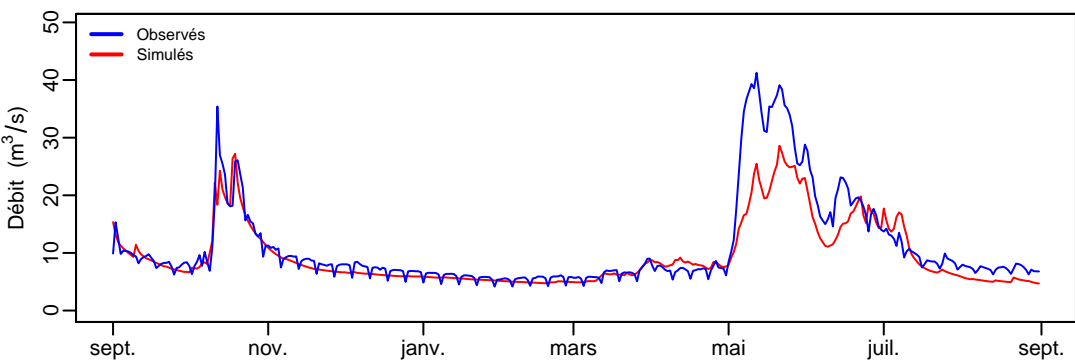
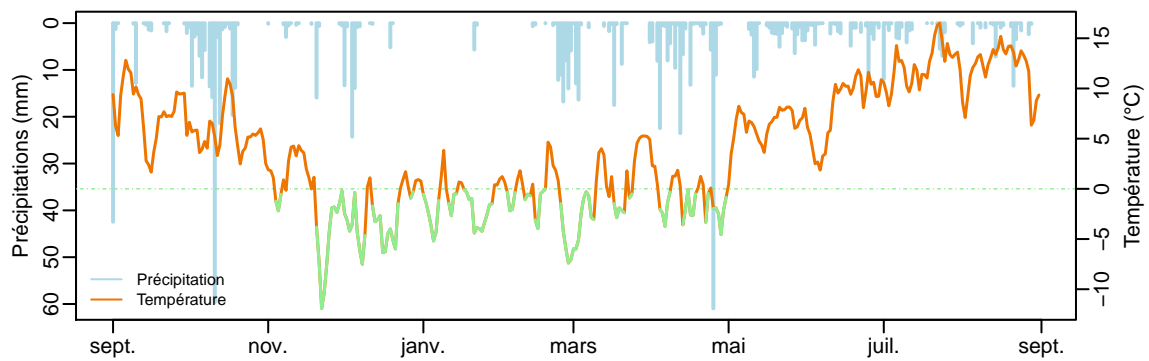
# q0168 (548.1 km²) – année 1986–1987



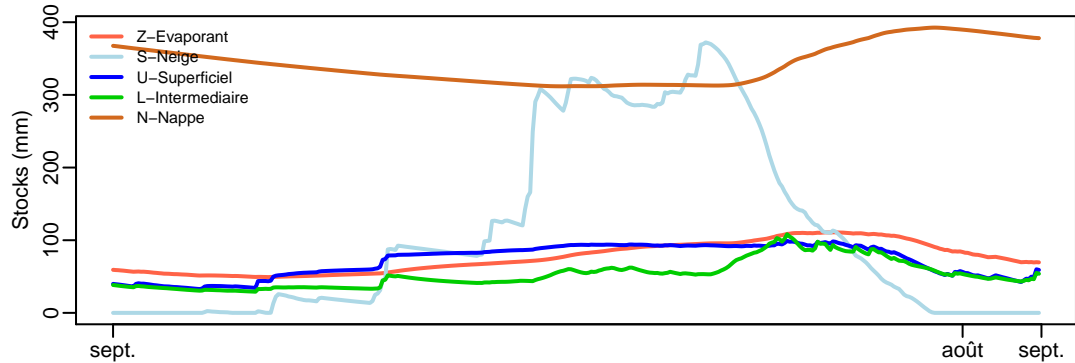
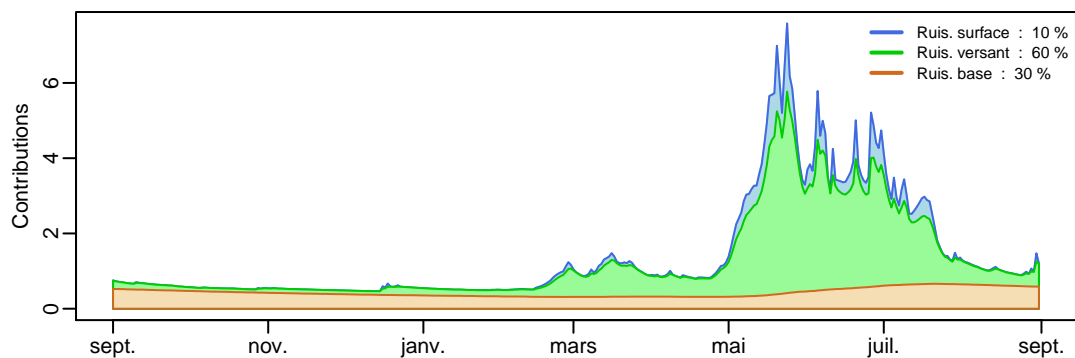
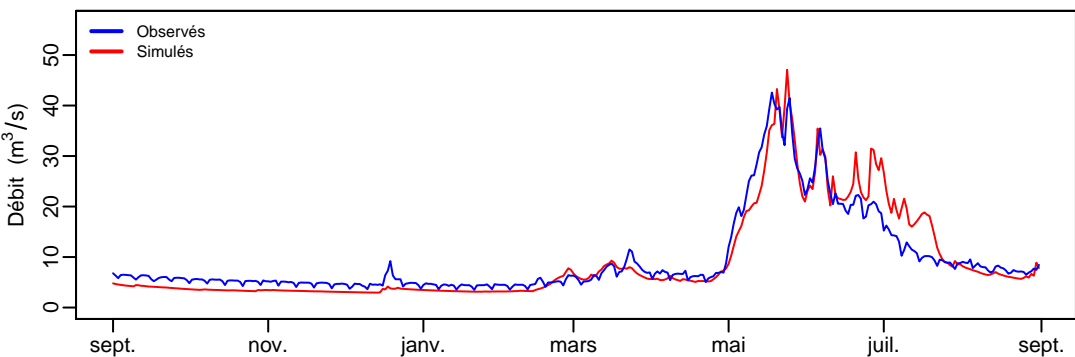
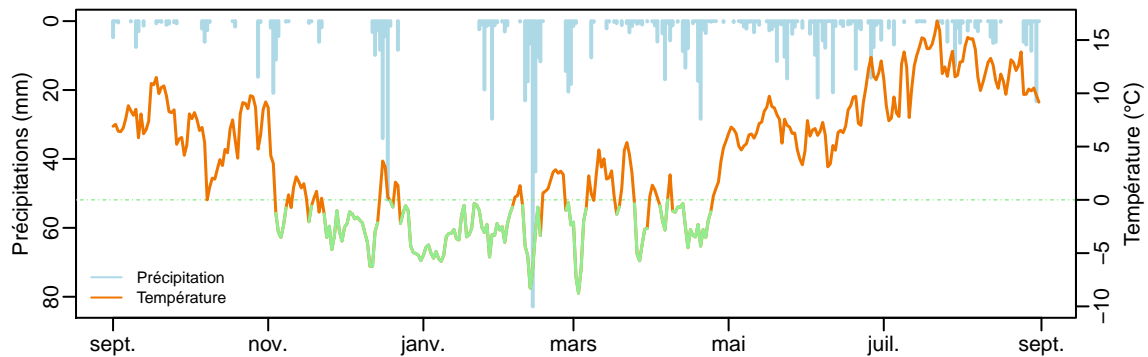
# q0168 (548.1 km<sup>2</sup>) – année 1987–1988



# q0168 (548.1 km²) – année 1988–1989

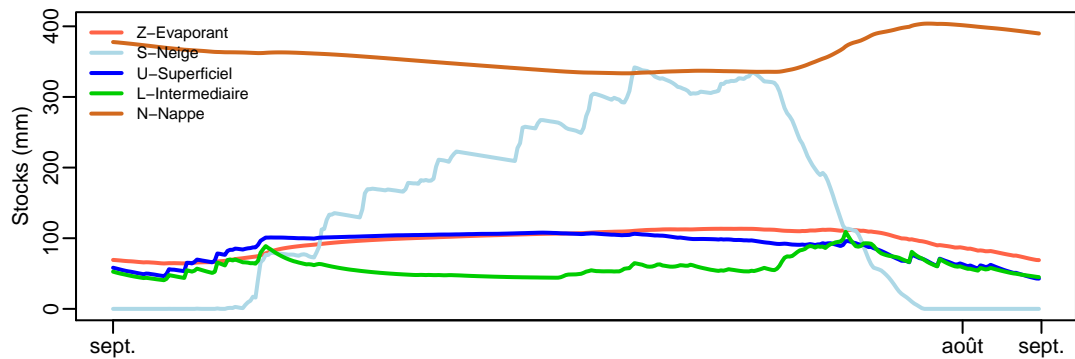
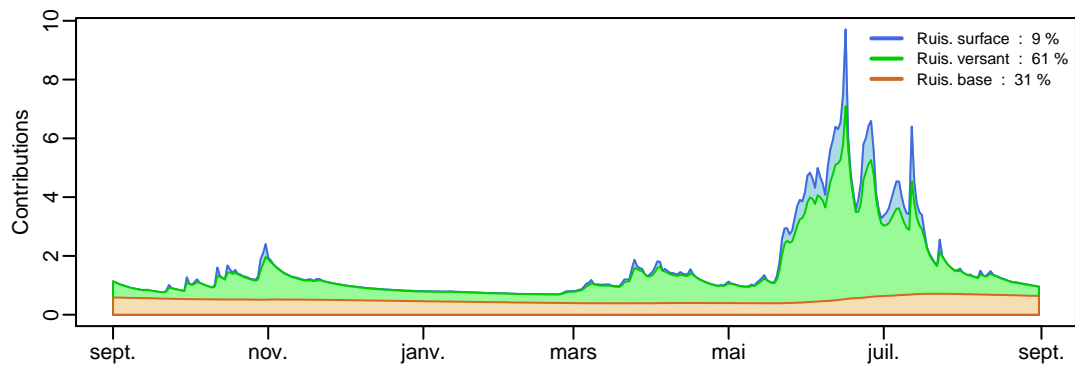
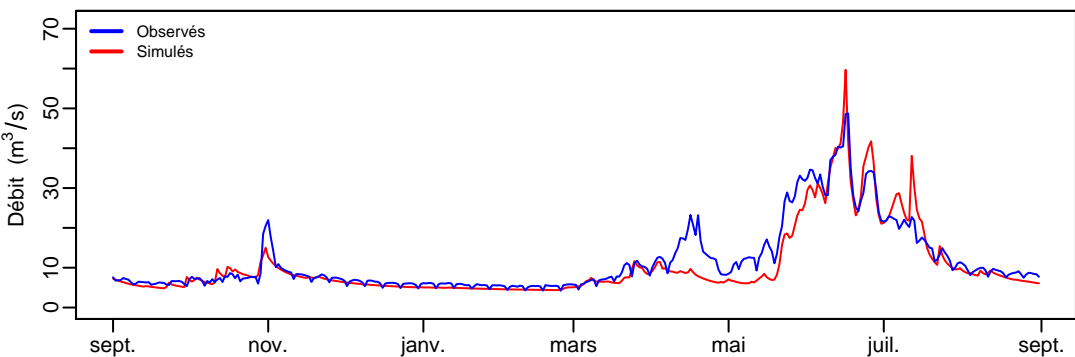
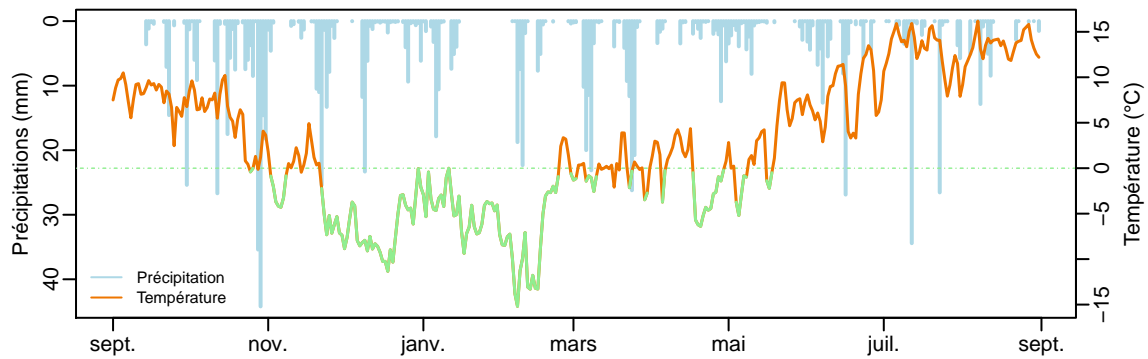


# q0168 (548.1 km<sup>2</sup>) – année 1989–1990

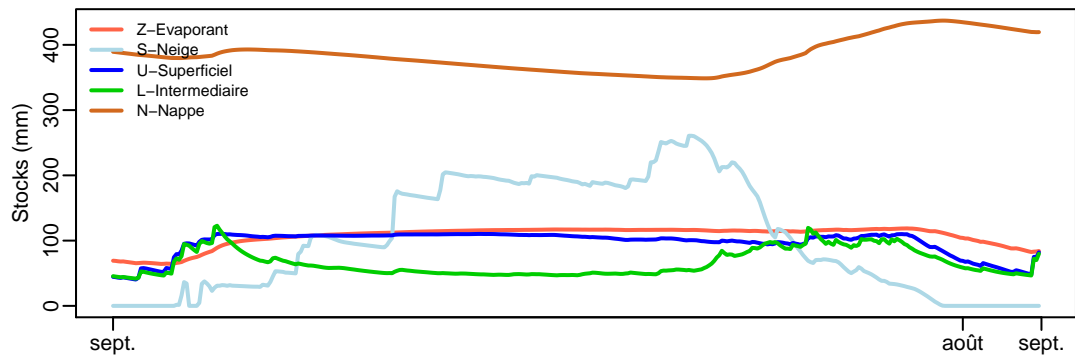
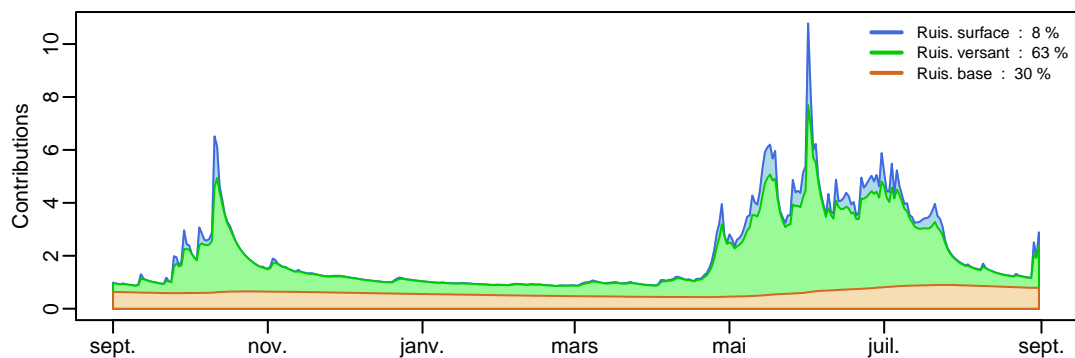
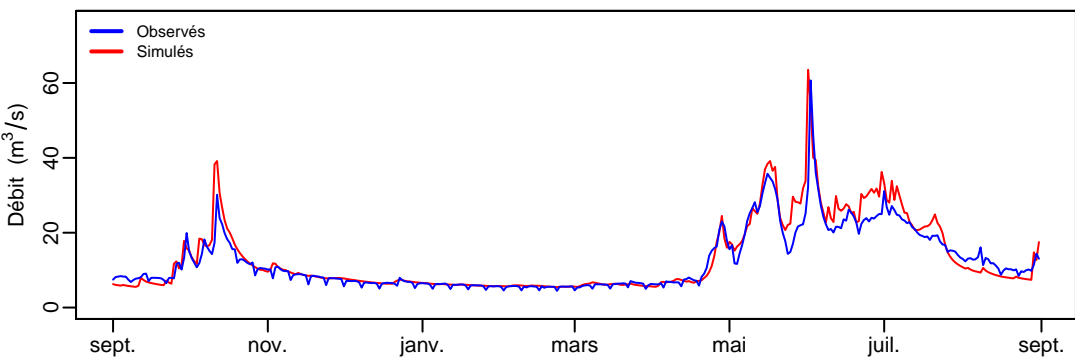
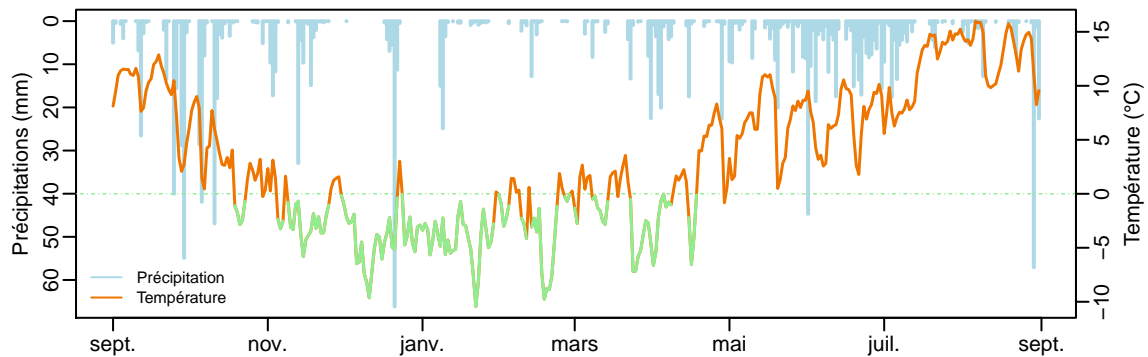




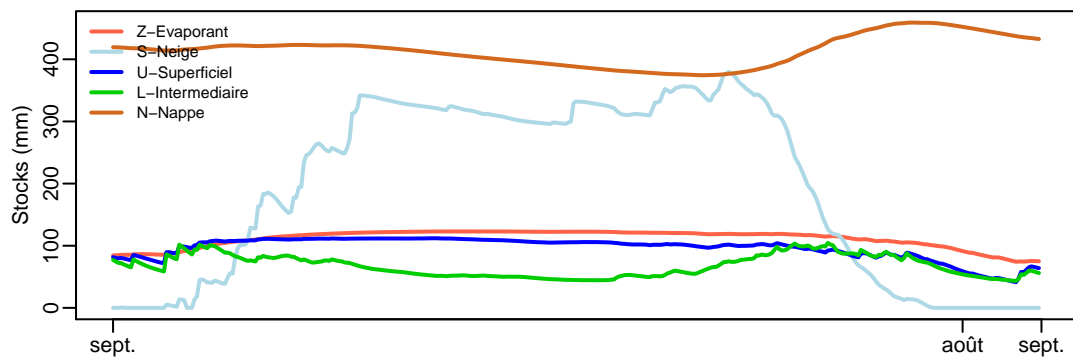
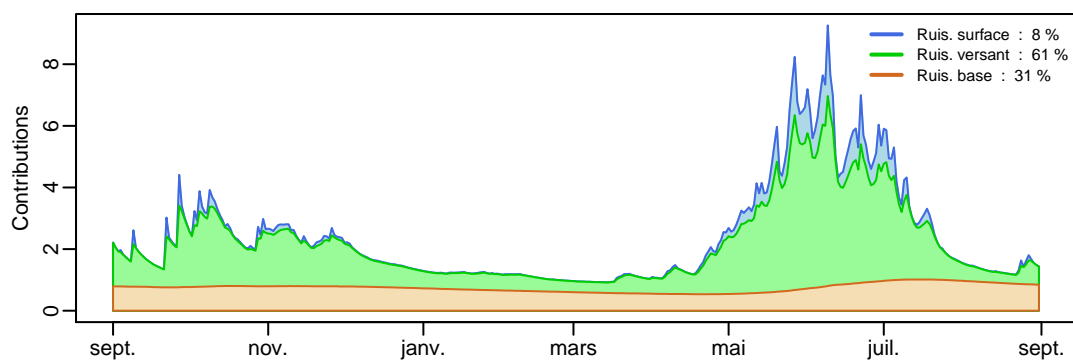
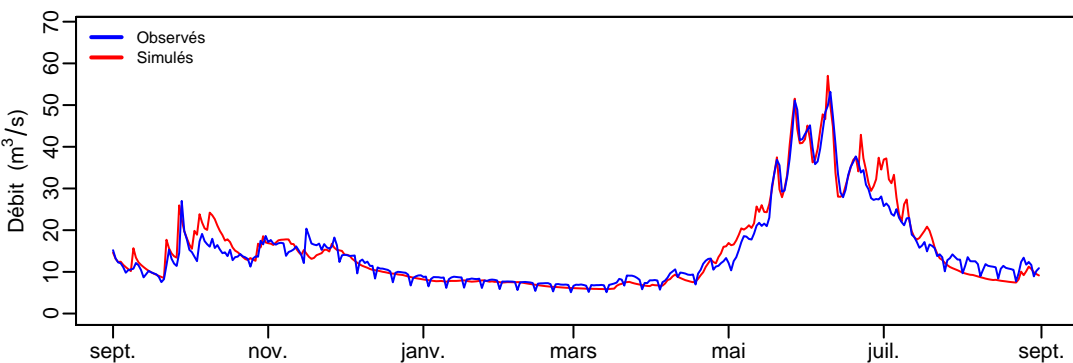
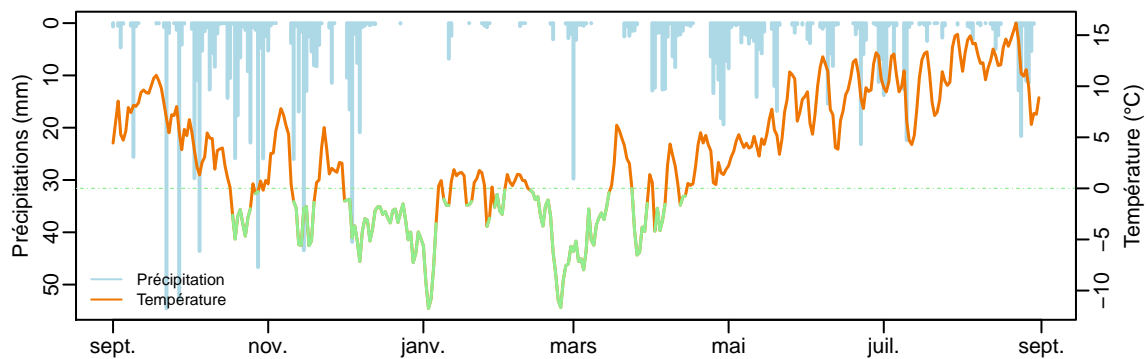
# q0168 (548.1 km²) – année 1990–1991



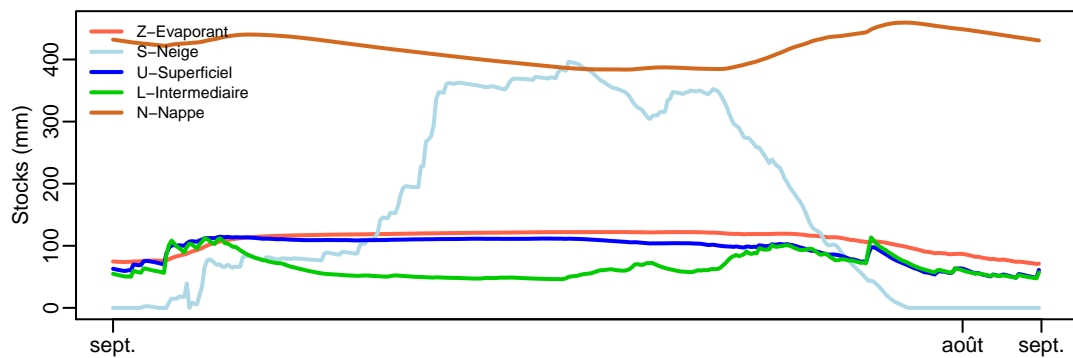
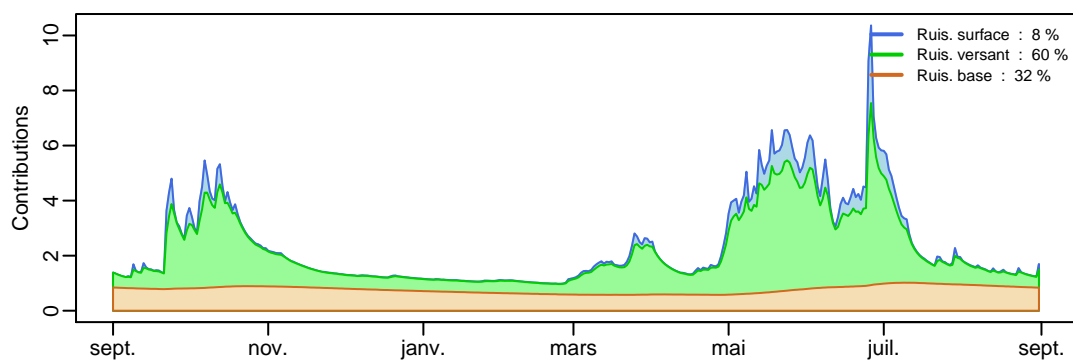
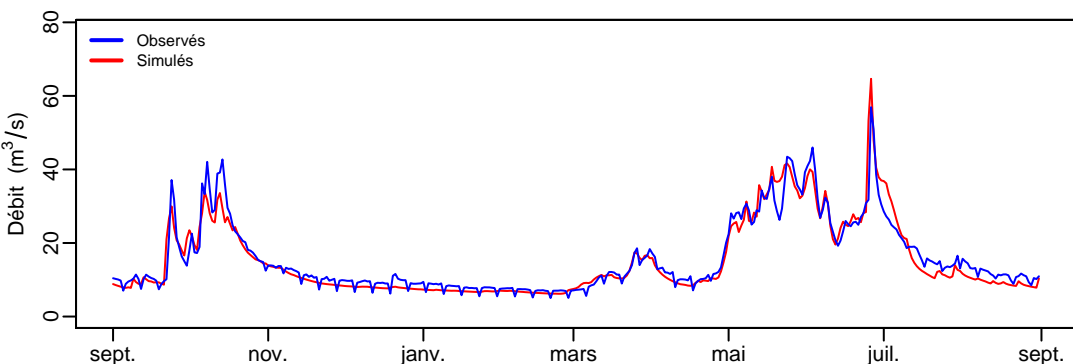
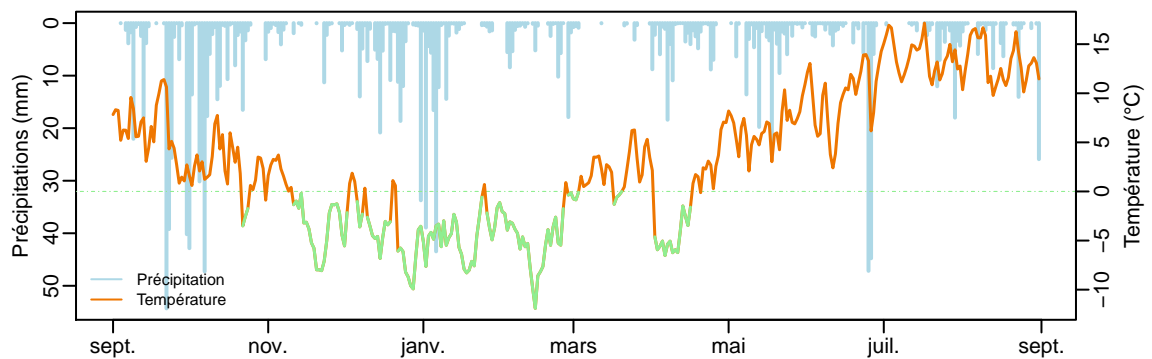
# q0168 (548.1 km<sup>2</sup>) – année 1991–1992



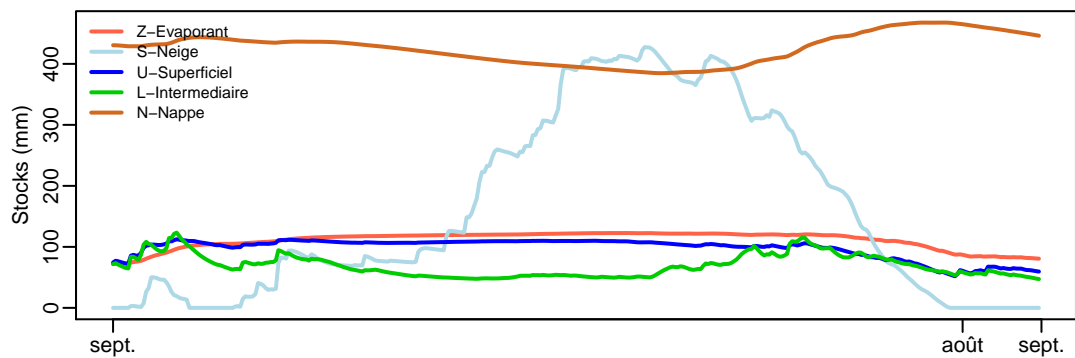
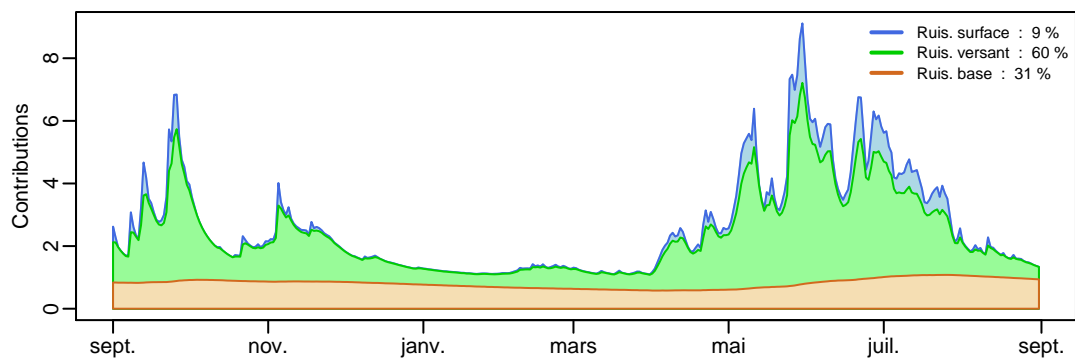
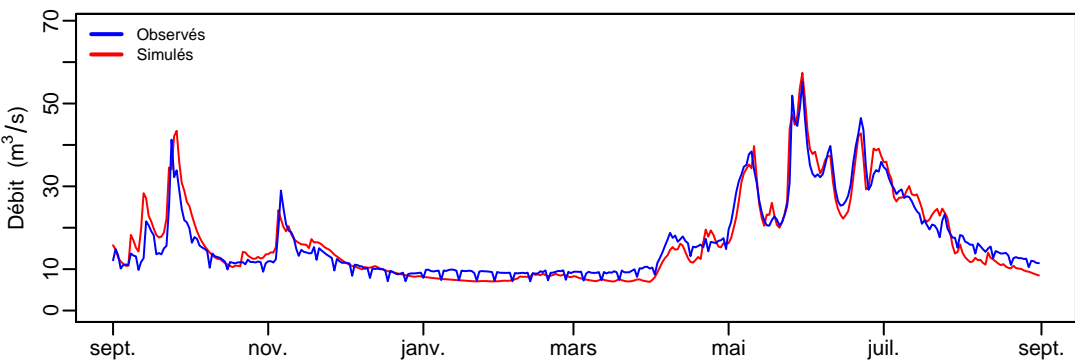
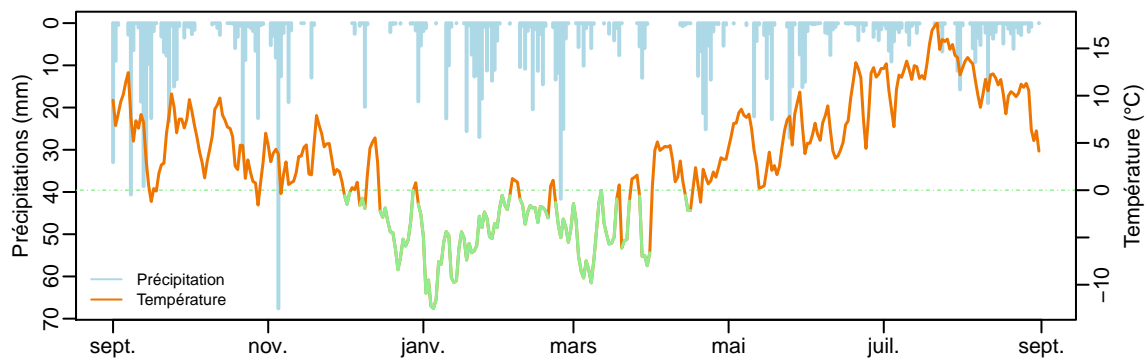
# q0168 (548.1 km<sup>2</sup>) – année 1992–1993



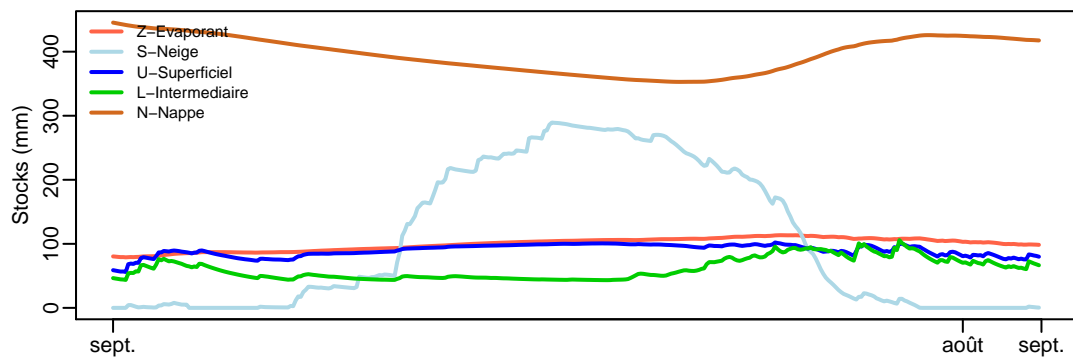
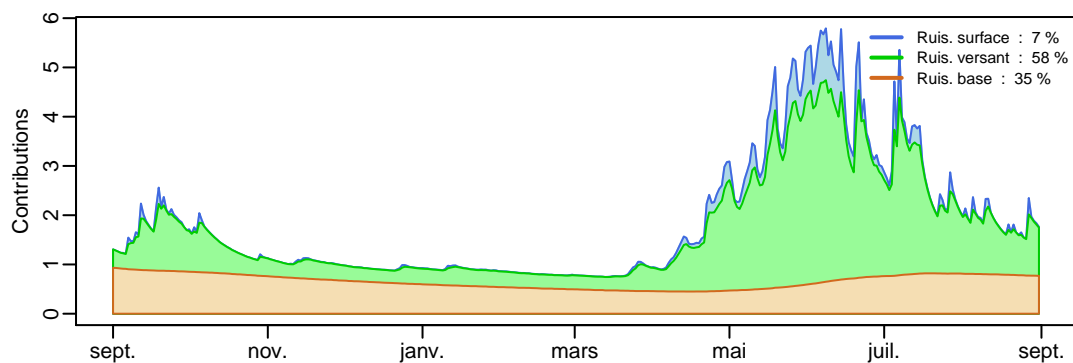
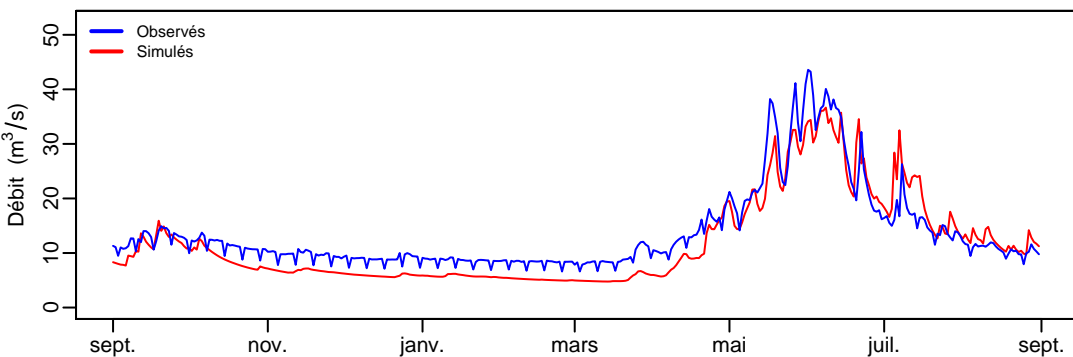
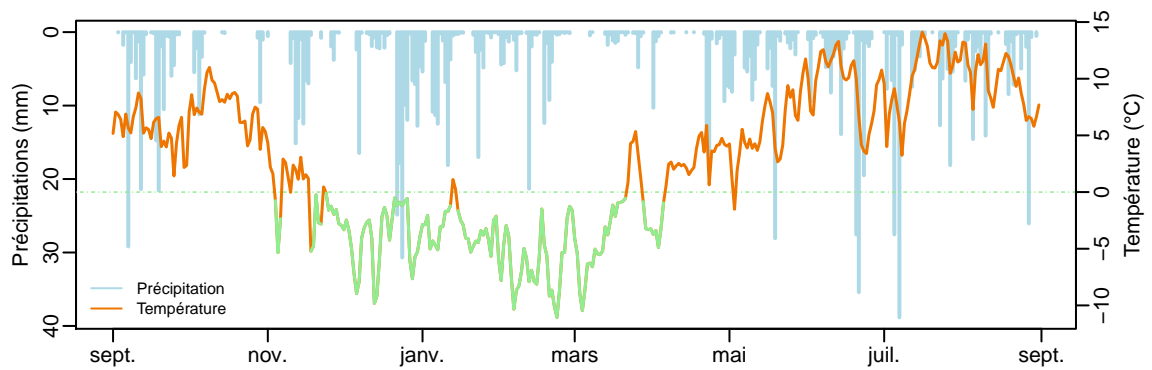
# q0168 (548.1 km²) – année 1993–1994



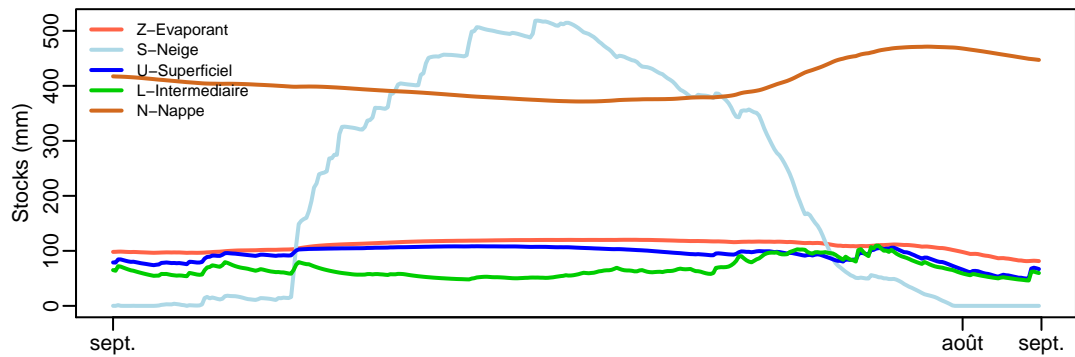
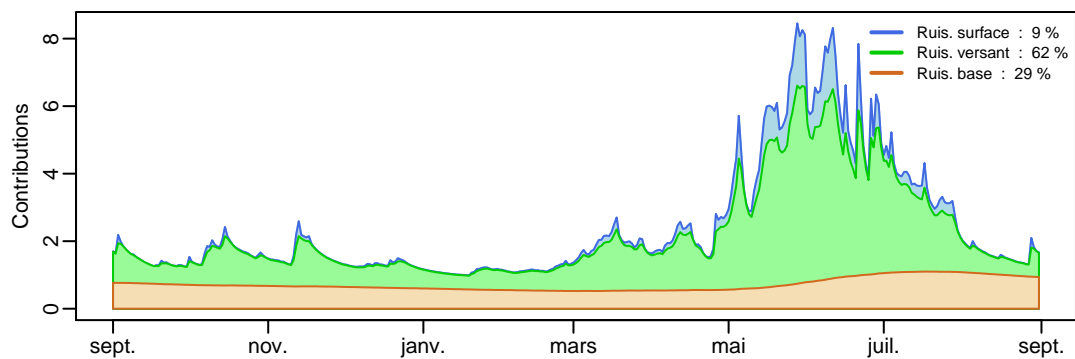
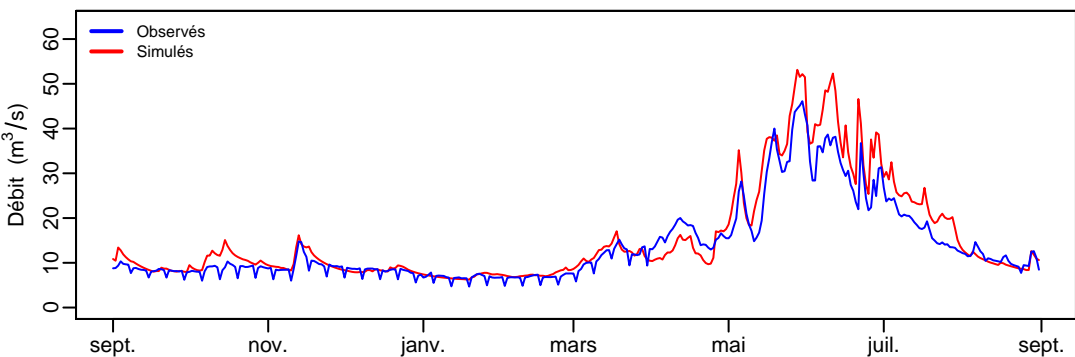
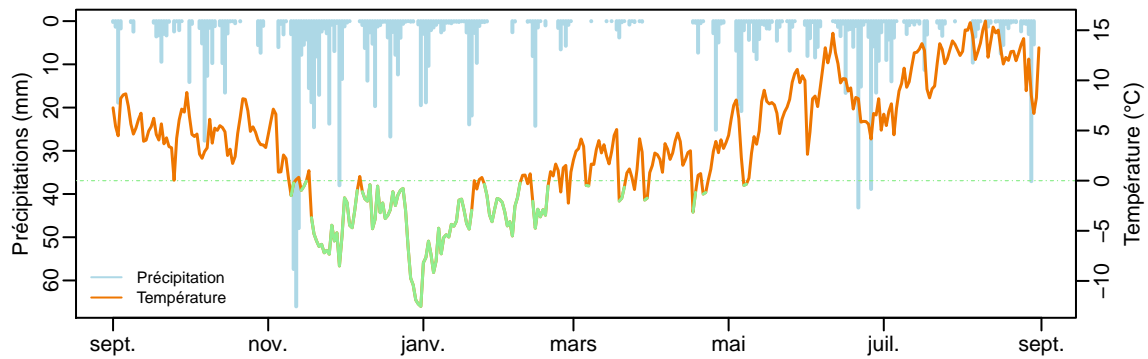
# q0168 (548.1 km<sup>2</sup>) – année 1994–1995



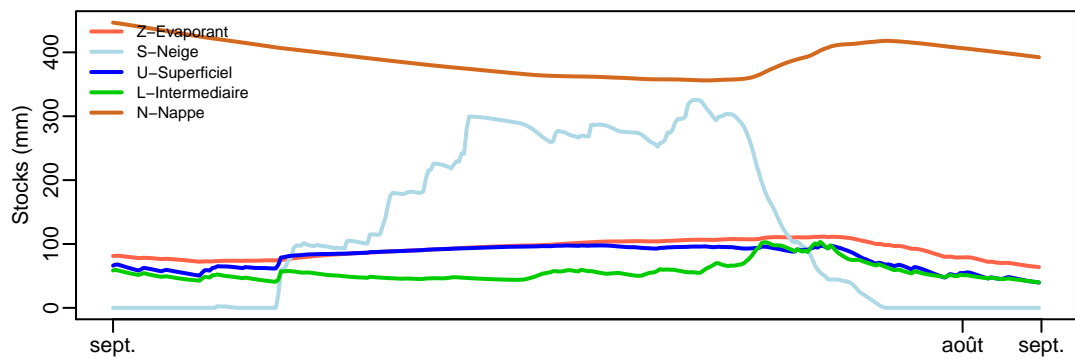
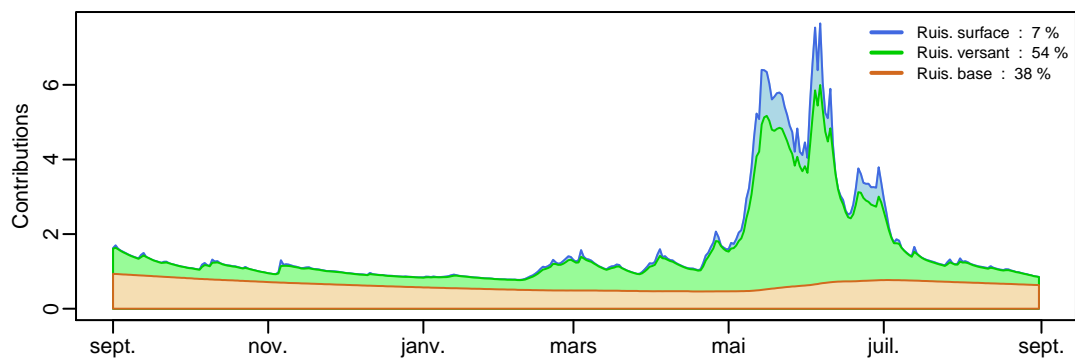
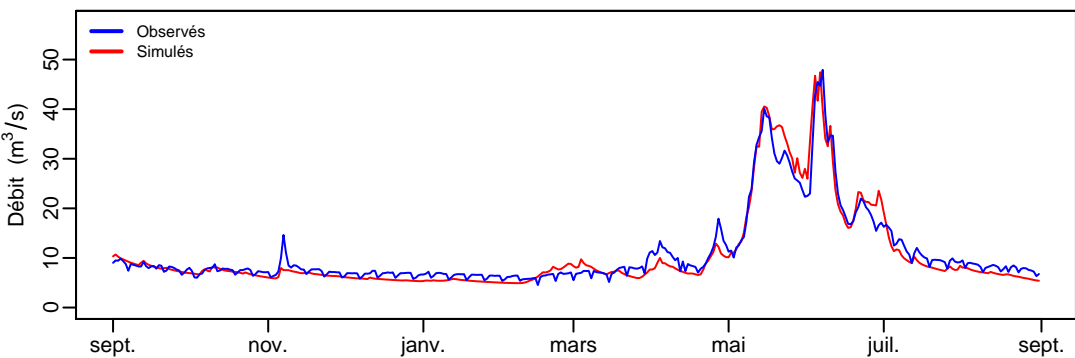
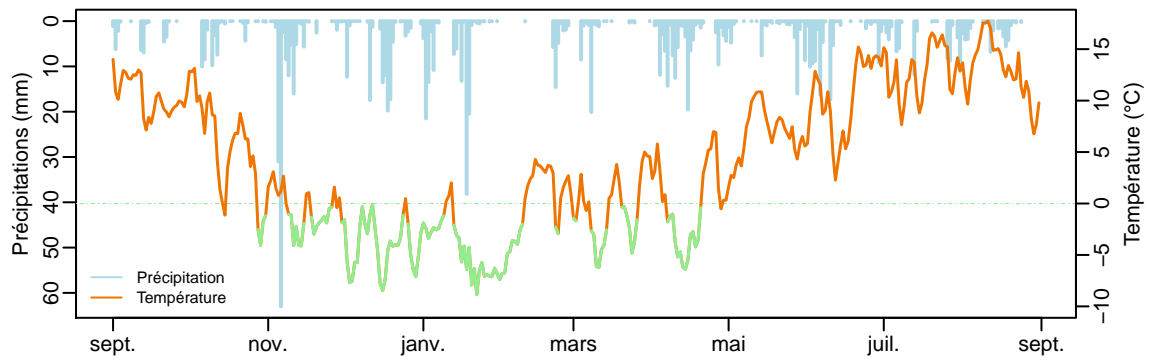
# q0168 (548.1 km²) – année 1995–1996



# q0168 (548.1 km<sup>2</sup>) – année 1996–1997

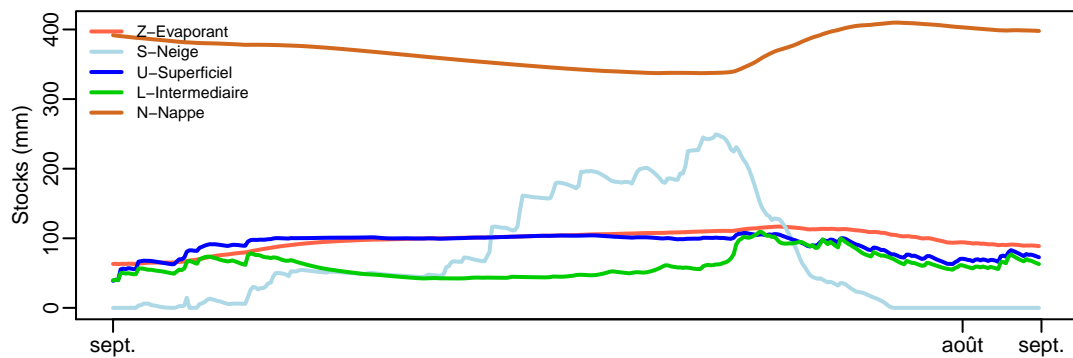
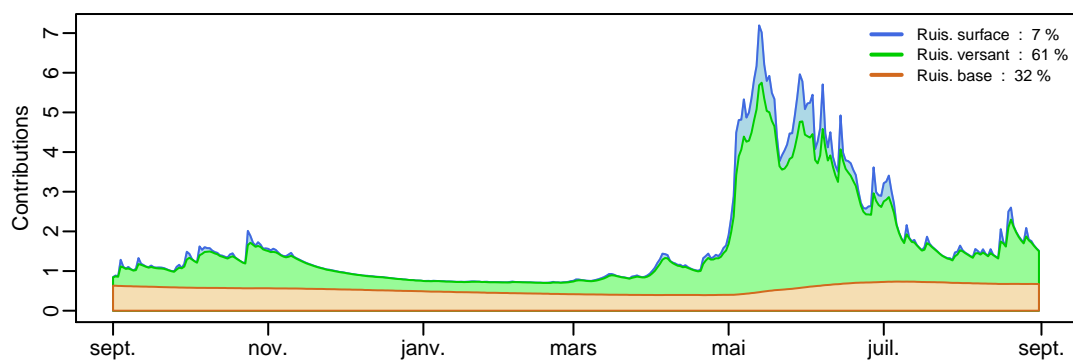
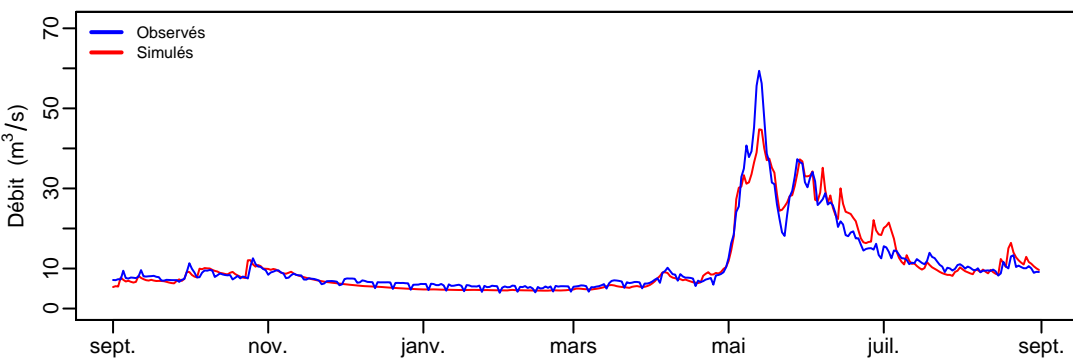
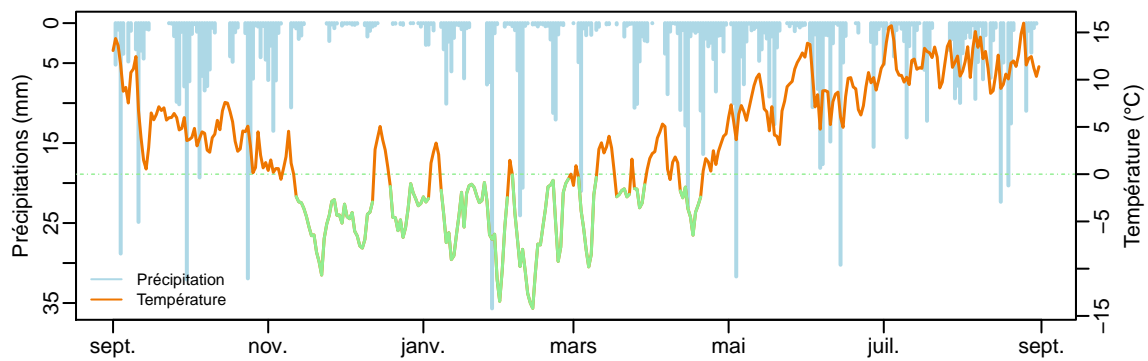


# q0168 (548.1 km²) – année 1997–1998

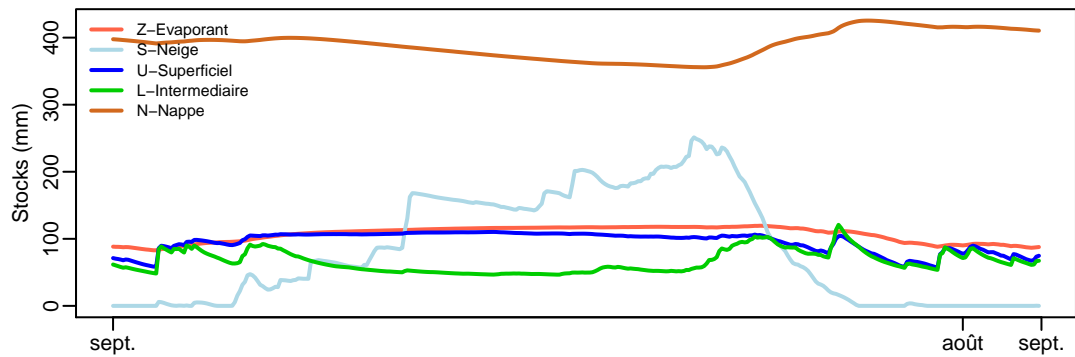
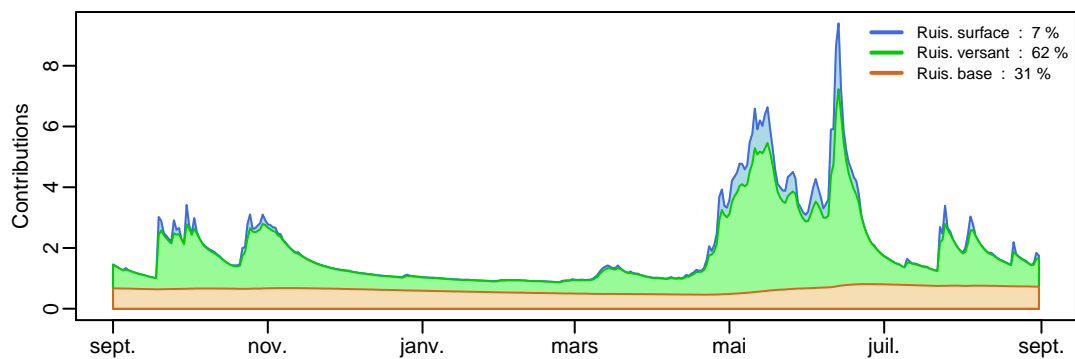
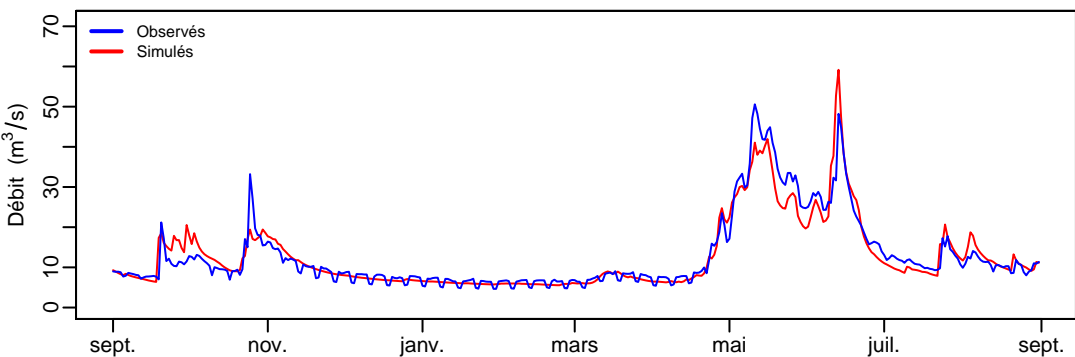
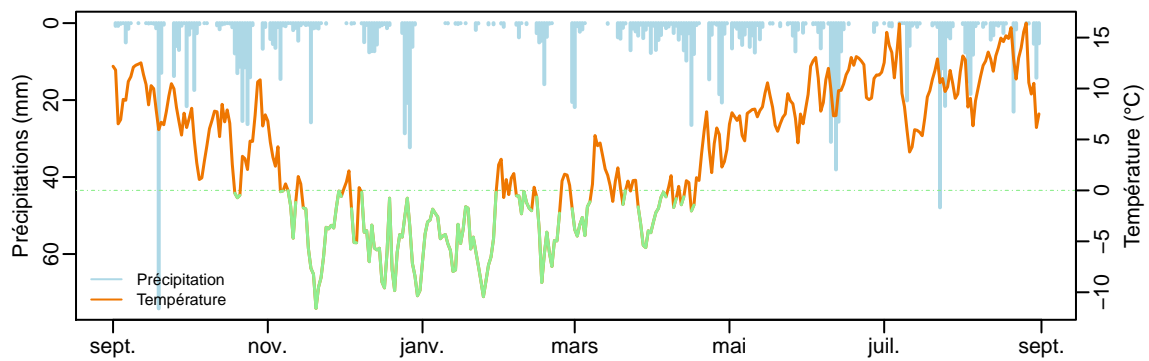




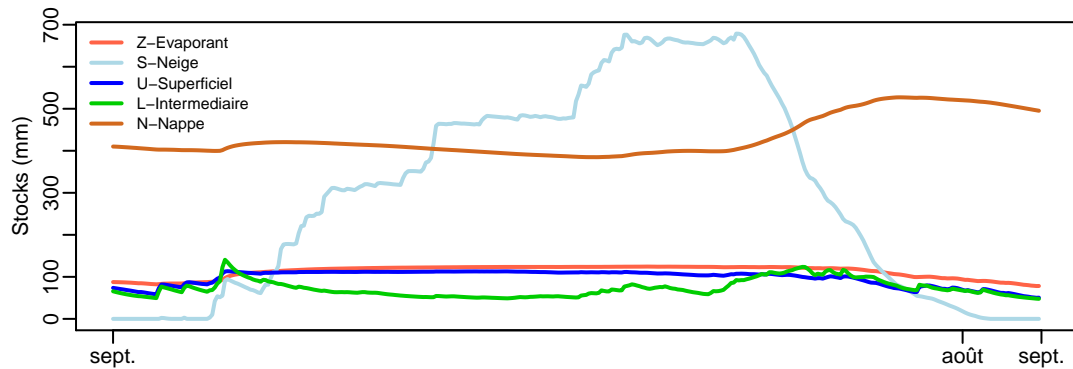
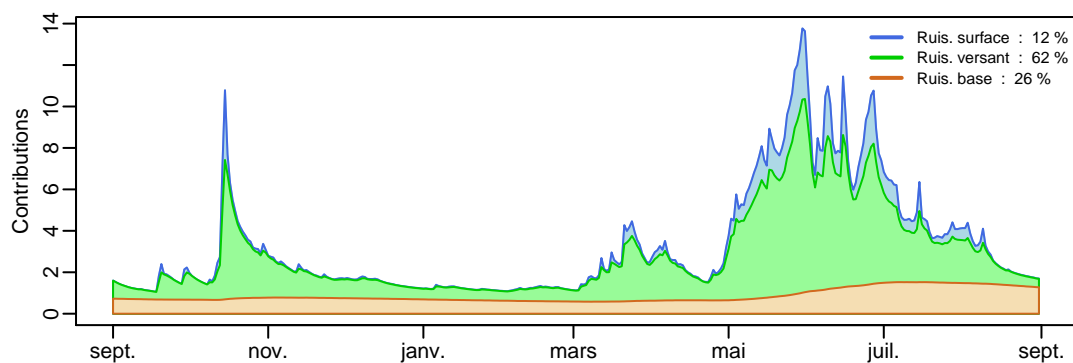
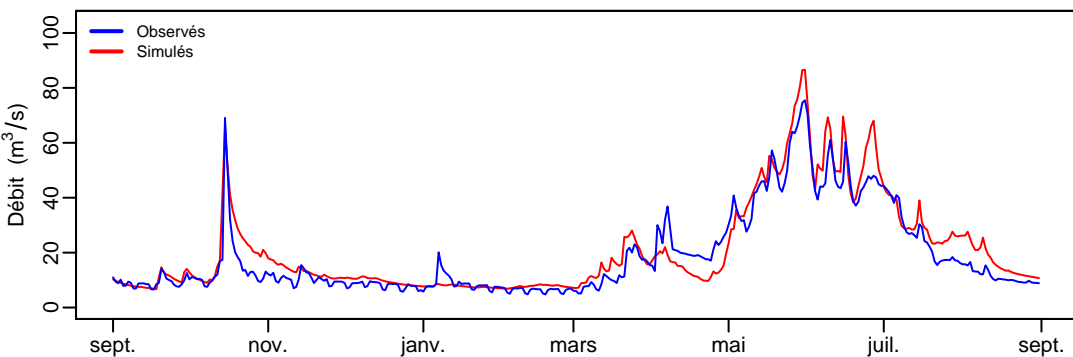
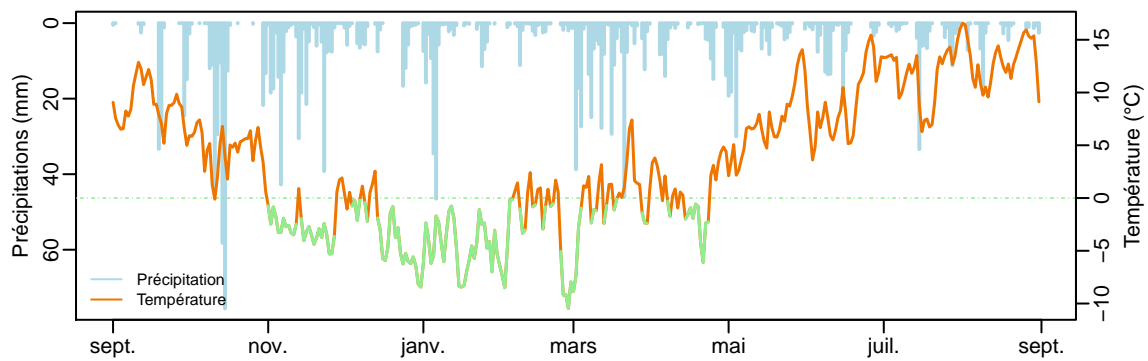
# q0168 (548.1 km<sup>2</sup>) – année 1998–1999



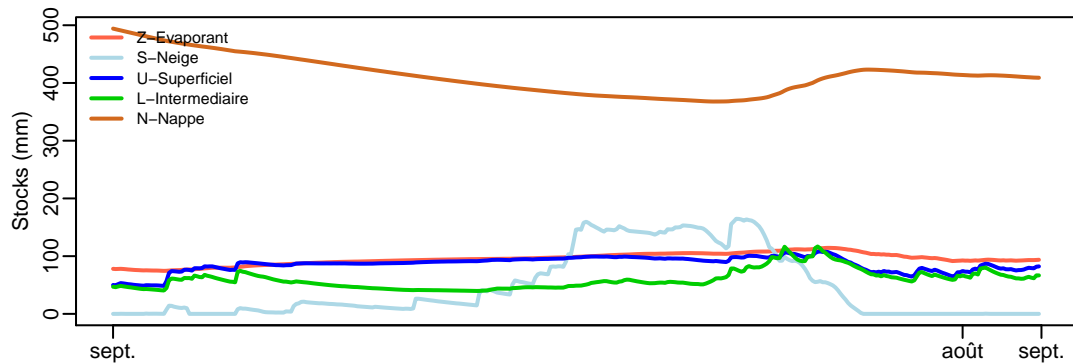
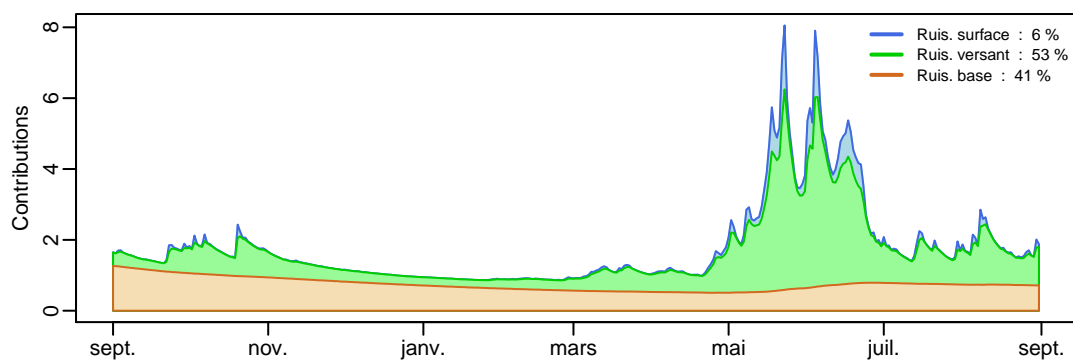
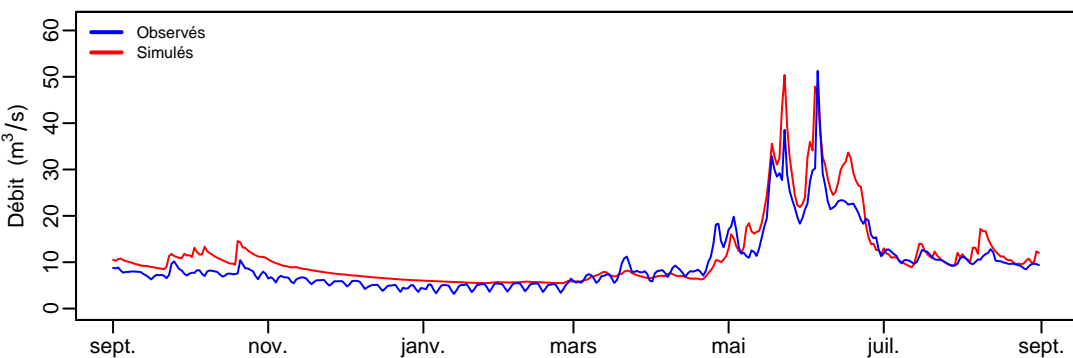
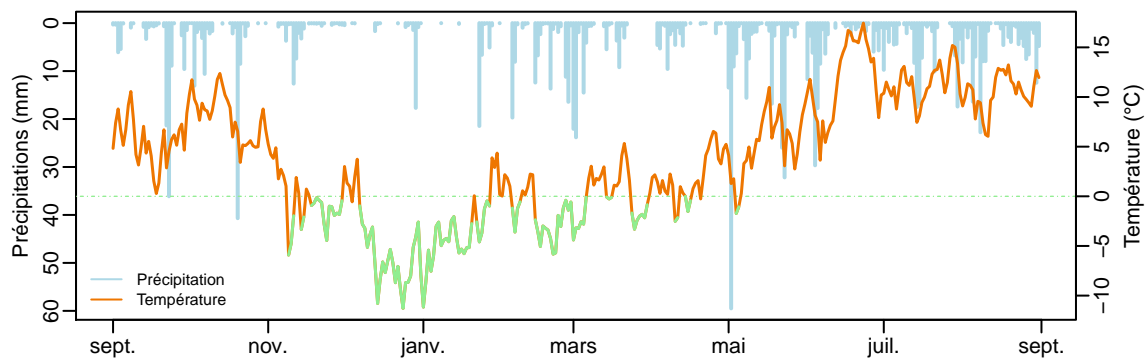
# q0168 (548.1 km<sup>2</sup>) – année 1999–2000



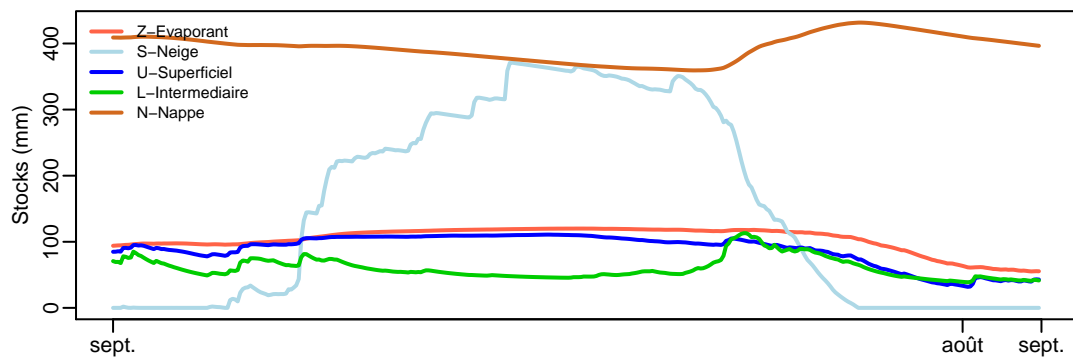
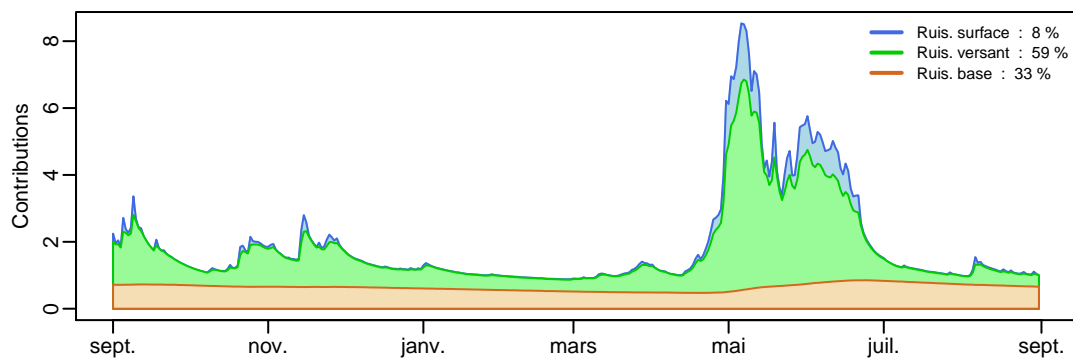
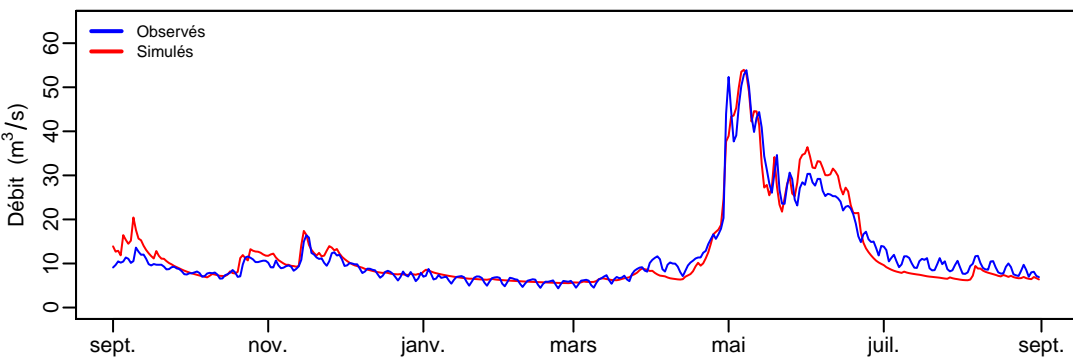
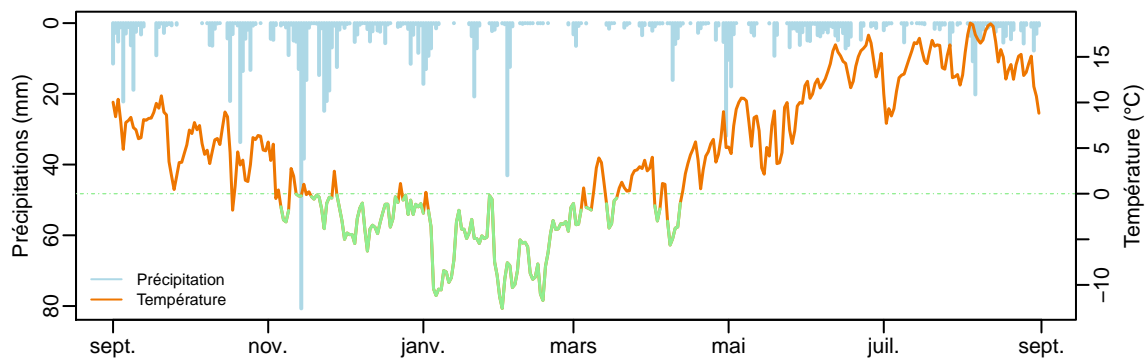
# q0168 (548.1 km²) – année 2000–2001



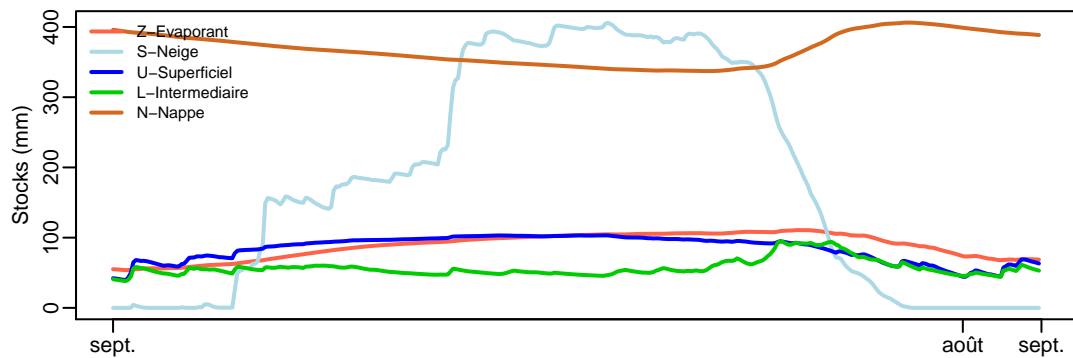
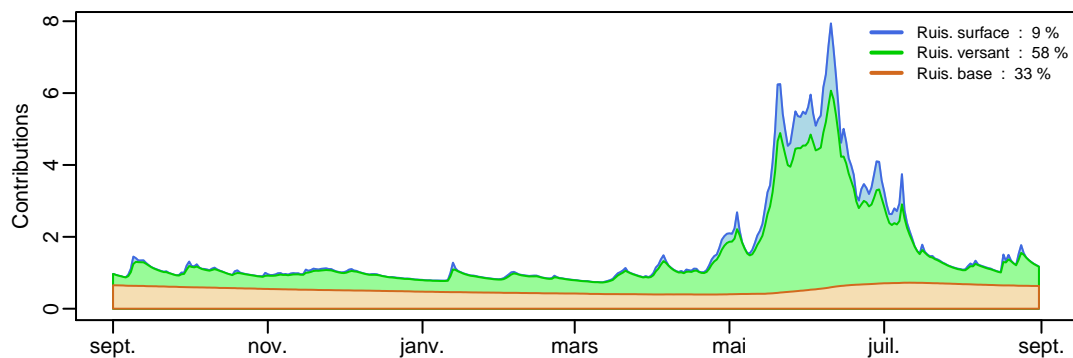
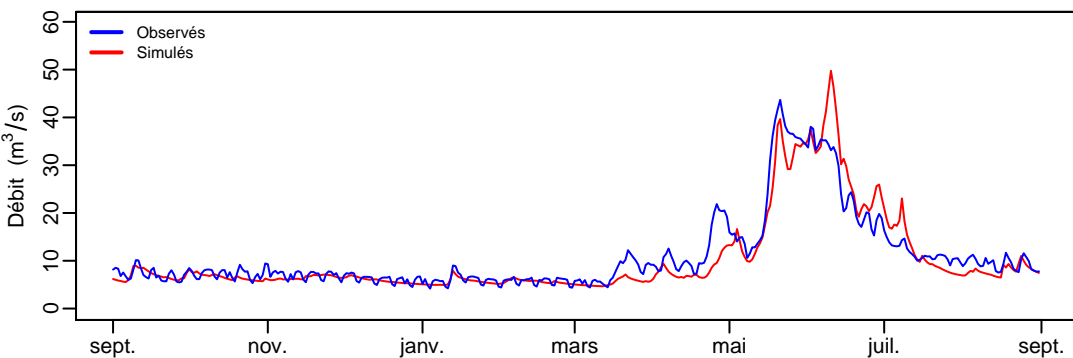
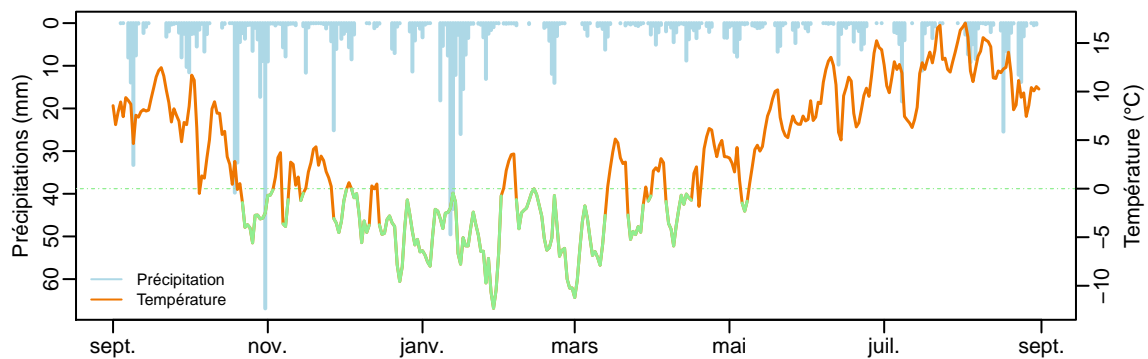
# q0168 (548.1 km<sup>2</sup>) – année 2001–2002



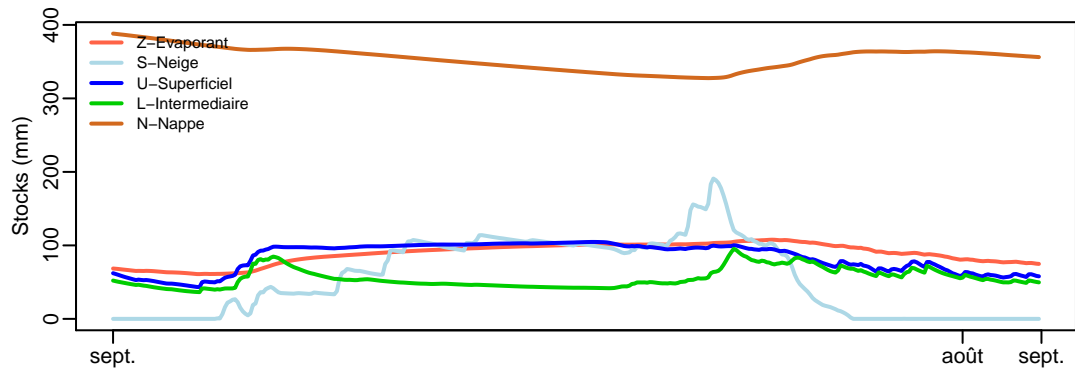
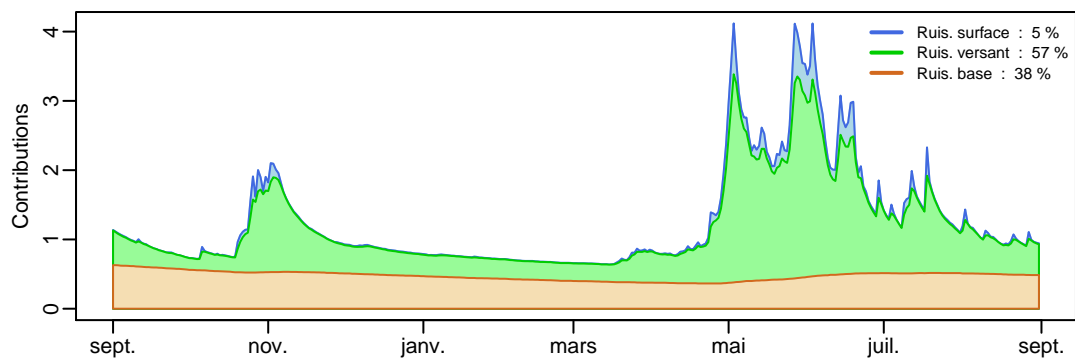
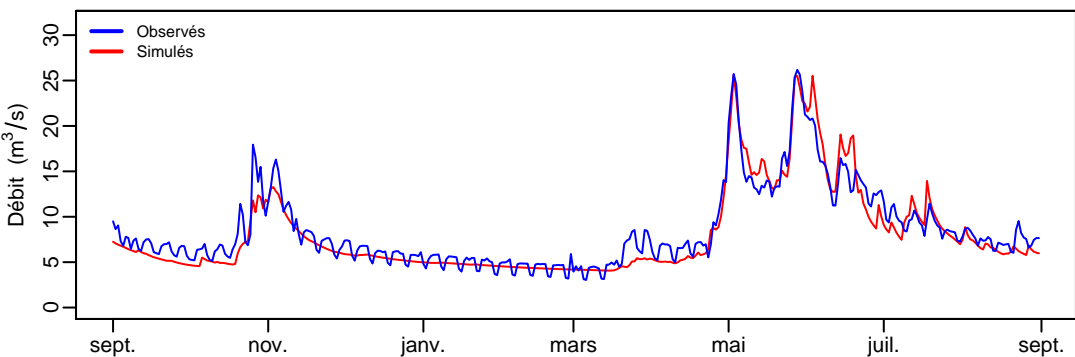
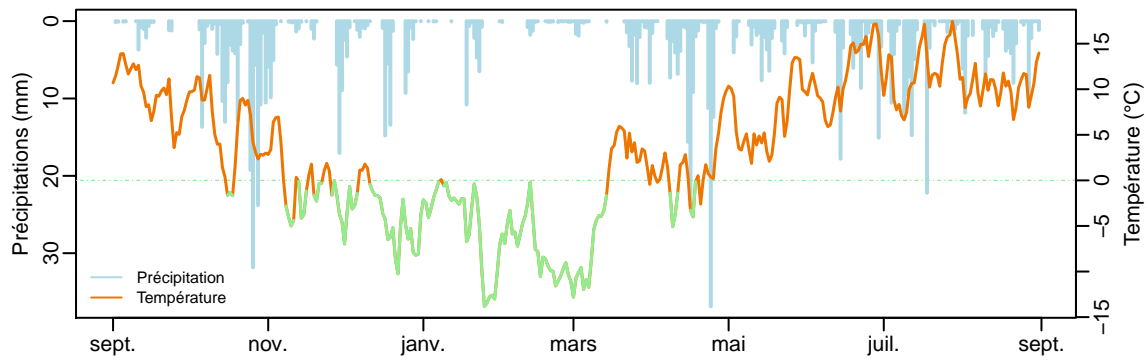
# q0168 (548.1 km²) – année 2002–2003



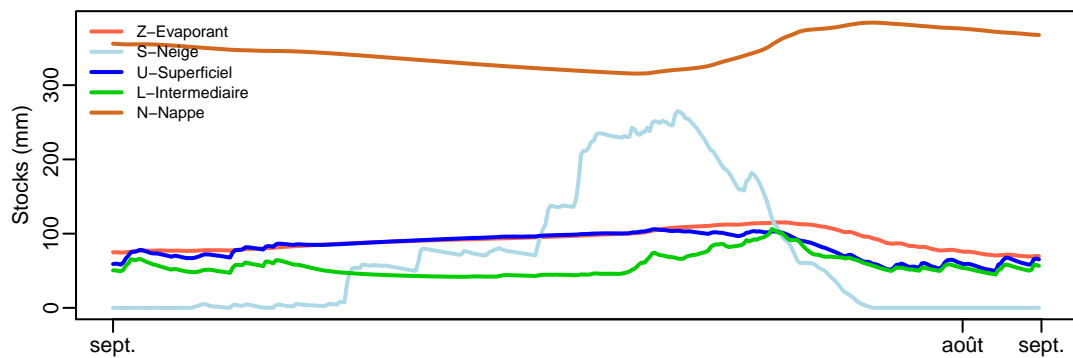
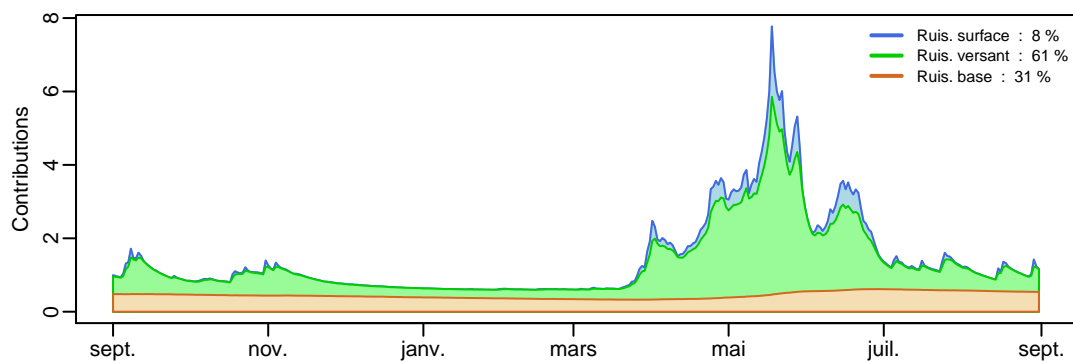
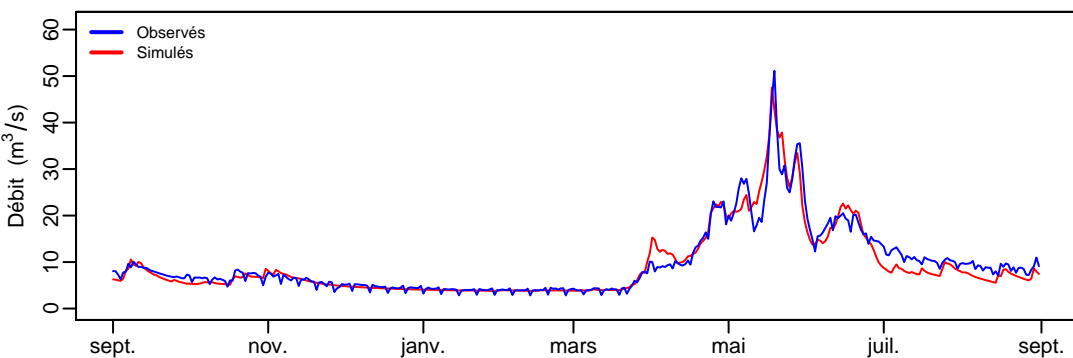
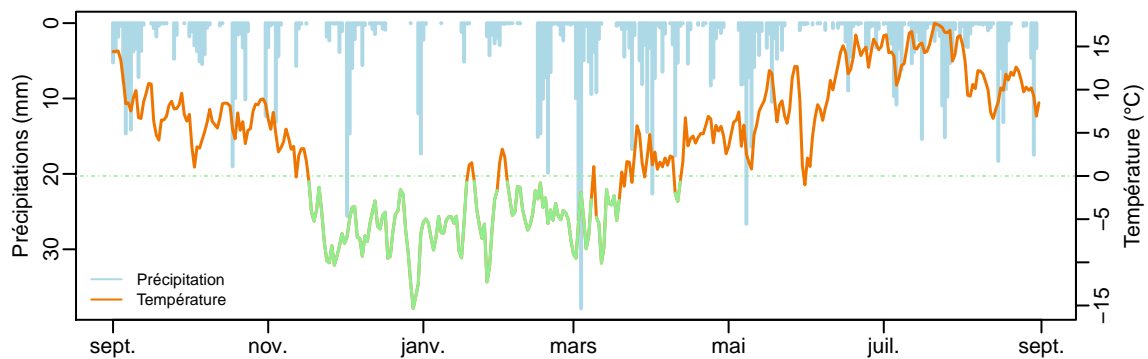
# q0168 (548.1 km<sup>2</sup>) – année 2003–2004



# q0168 (548.1 km<sup>2</sup>) – année 2004–2005

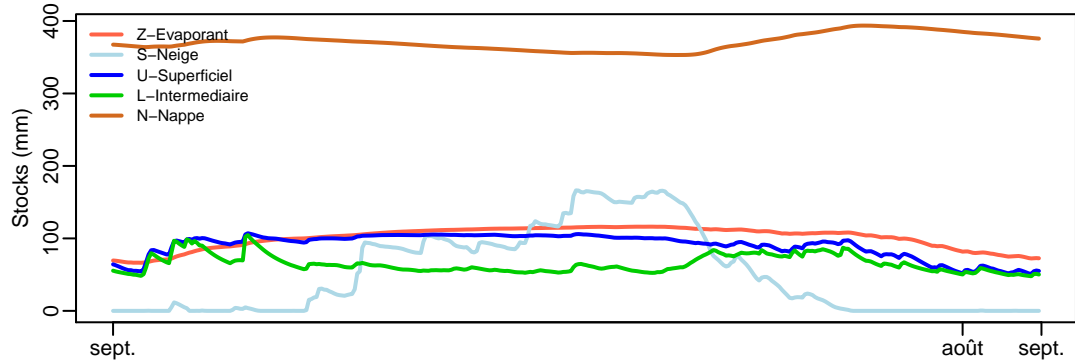
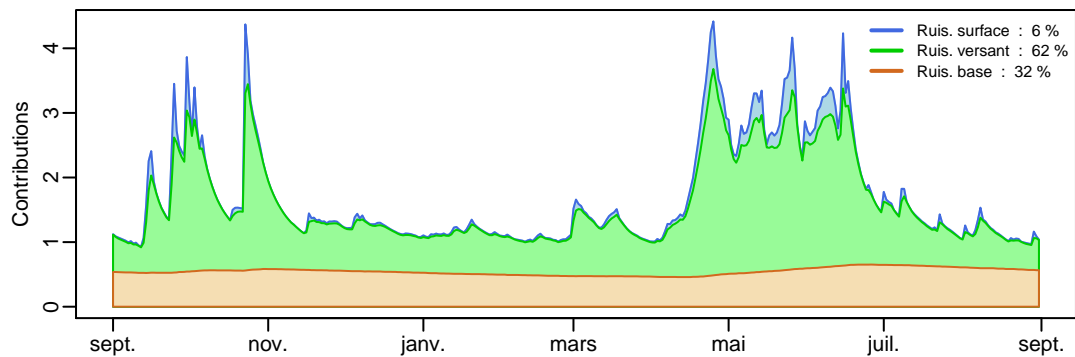
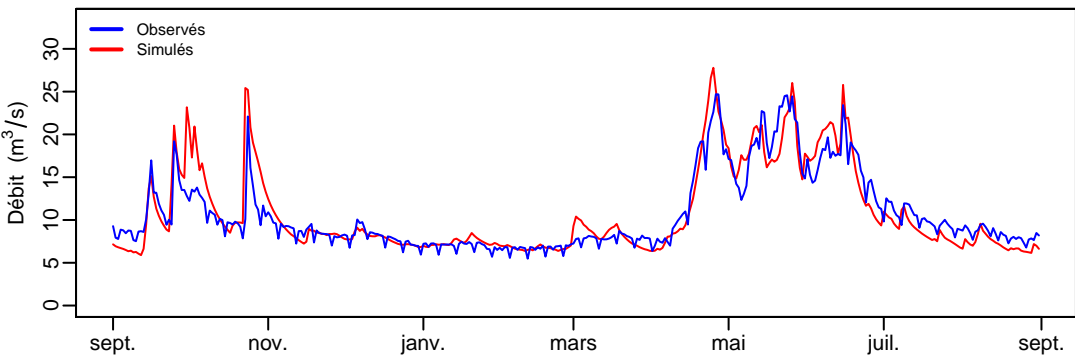
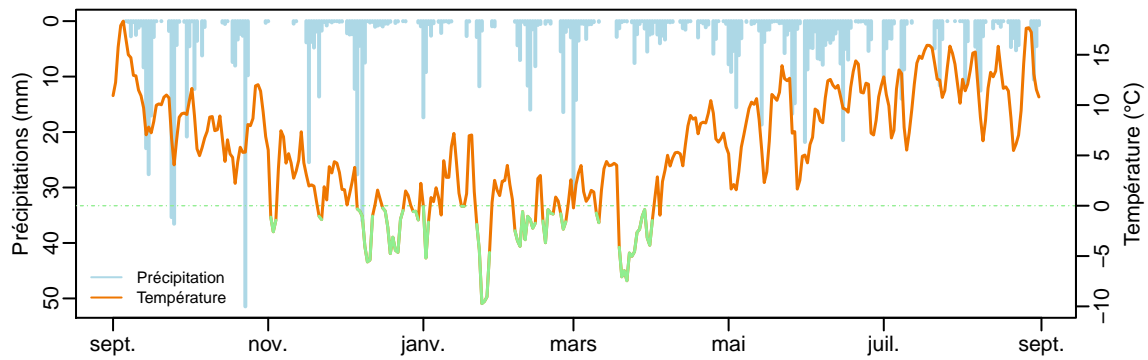


# q0168 (548.1 km<sup>2</sup>) – année 2005–2006

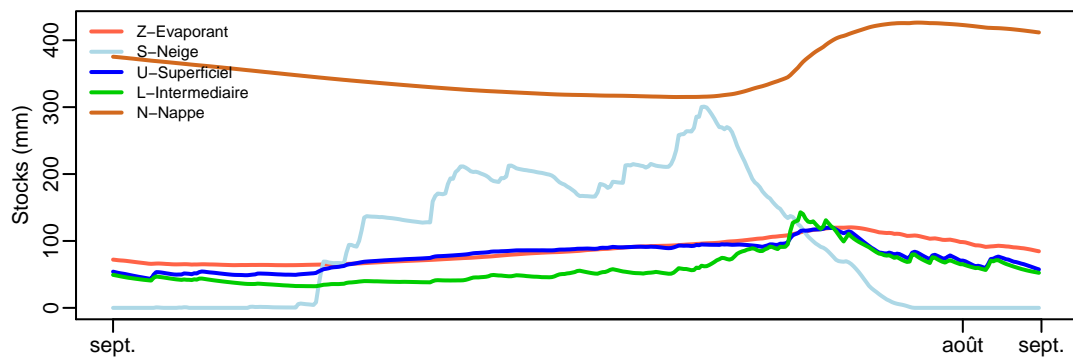
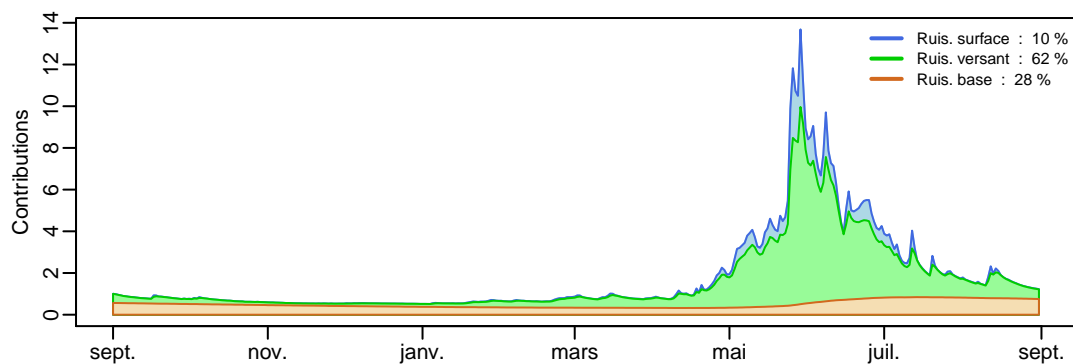
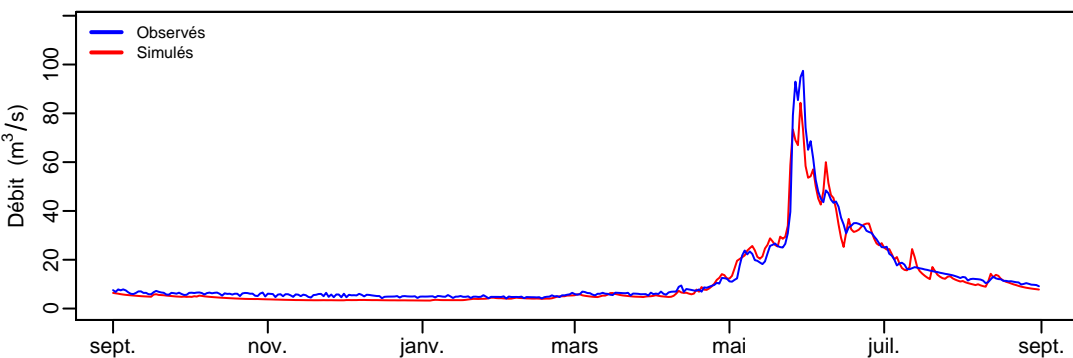
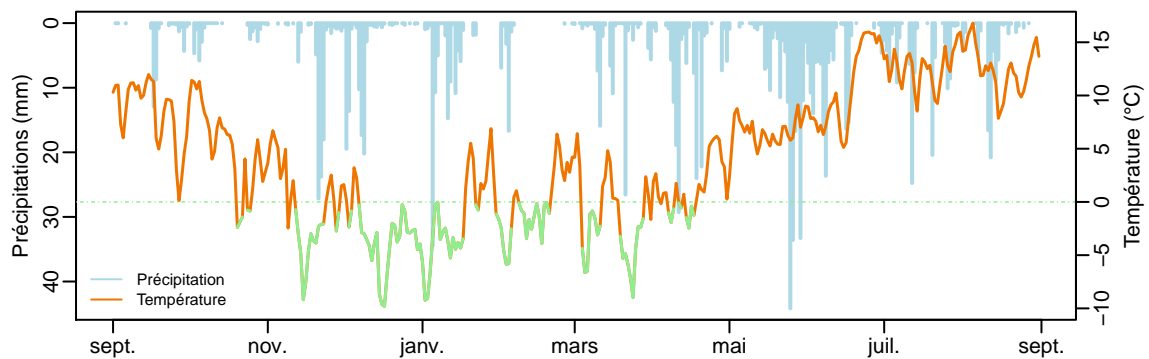




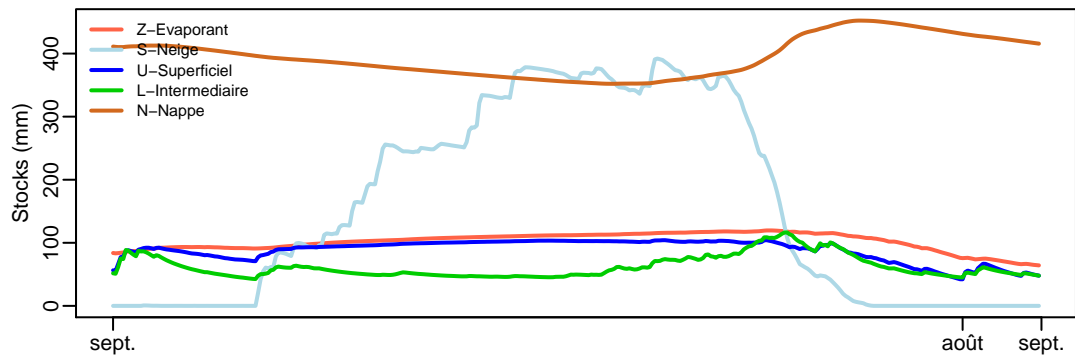
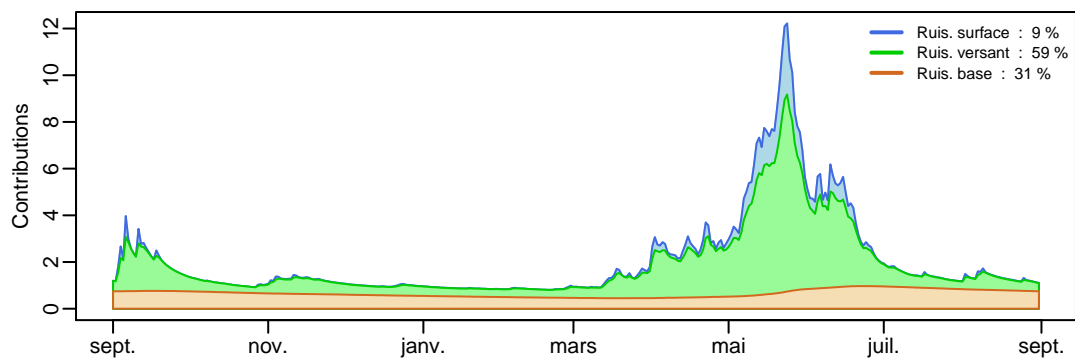
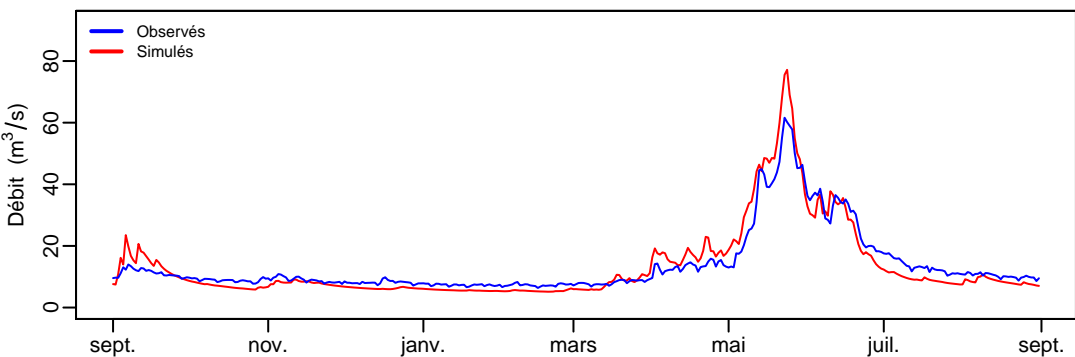
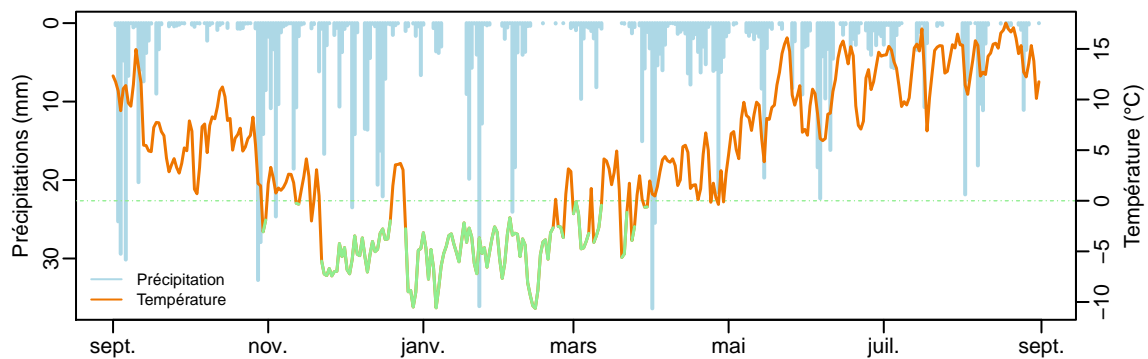
# q0168 (548.1 km²) – année 2006–2007



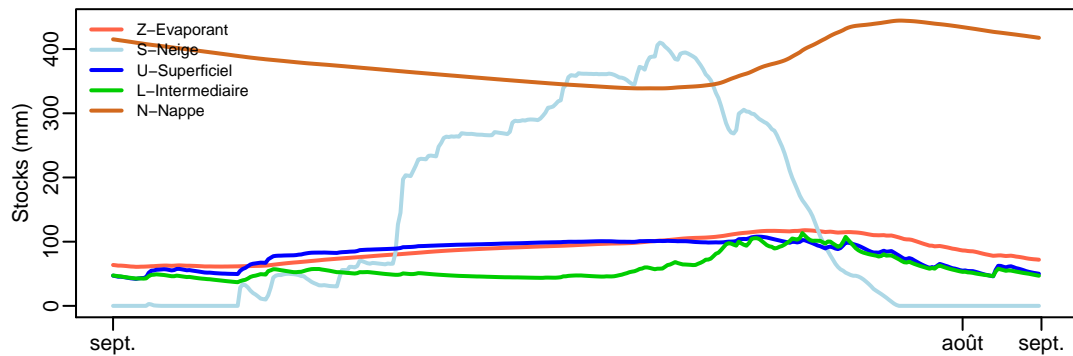
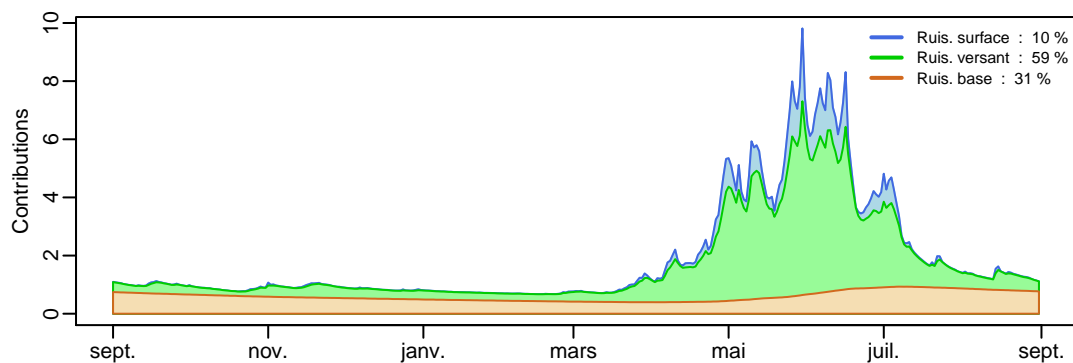
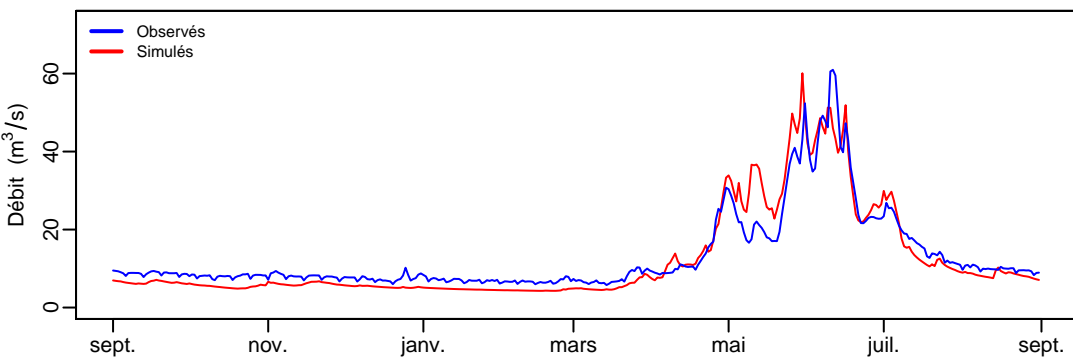
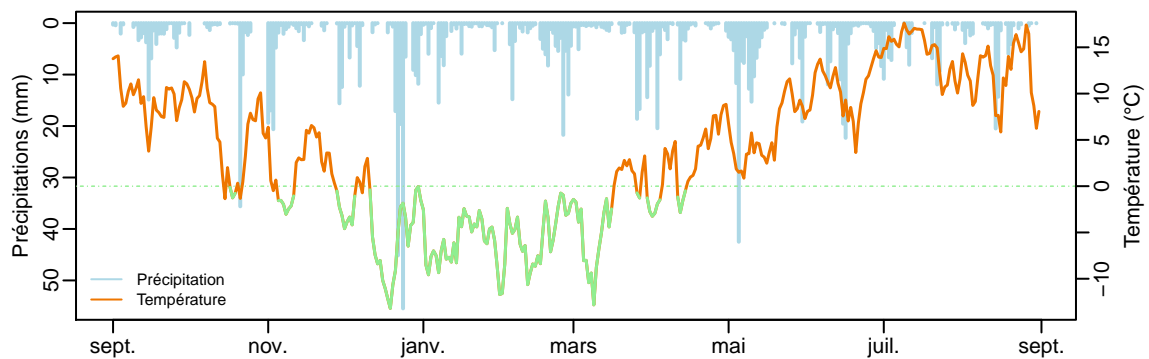
# q0168 (548.1 km<sup>2</sup>) – année 2007–2008



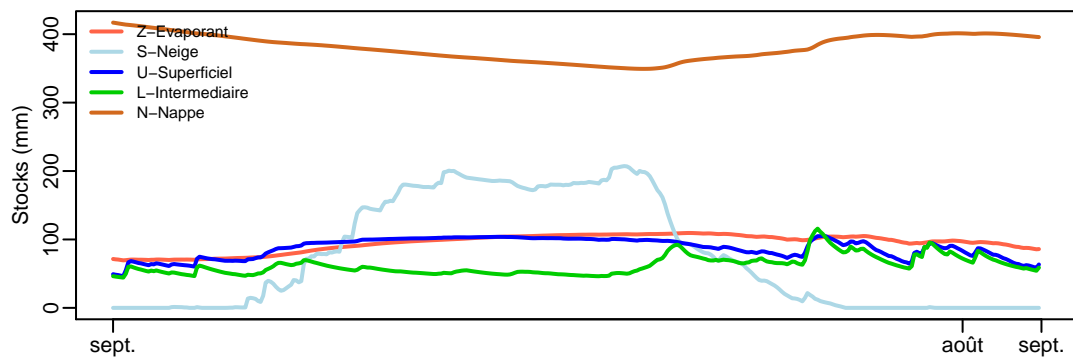
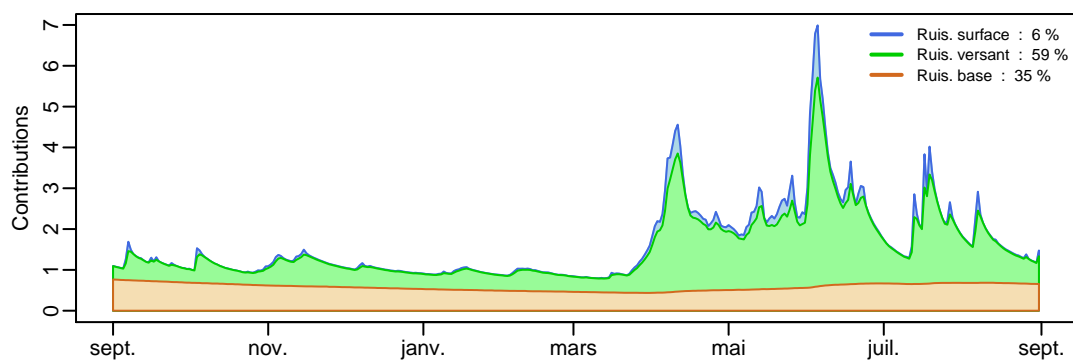
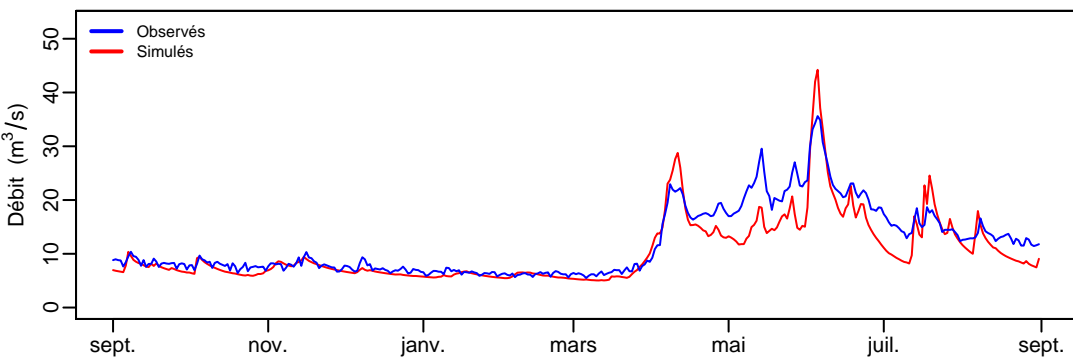
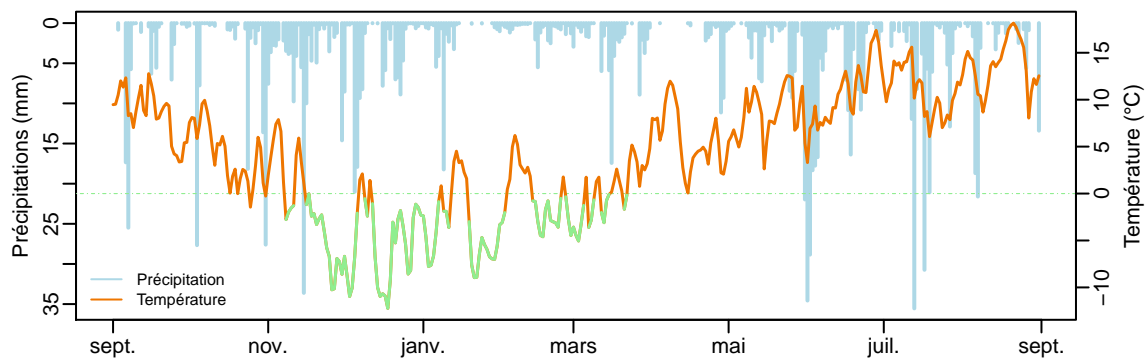
# q0168 (548.1 km<sup>2</sup>) – année 2008–2009



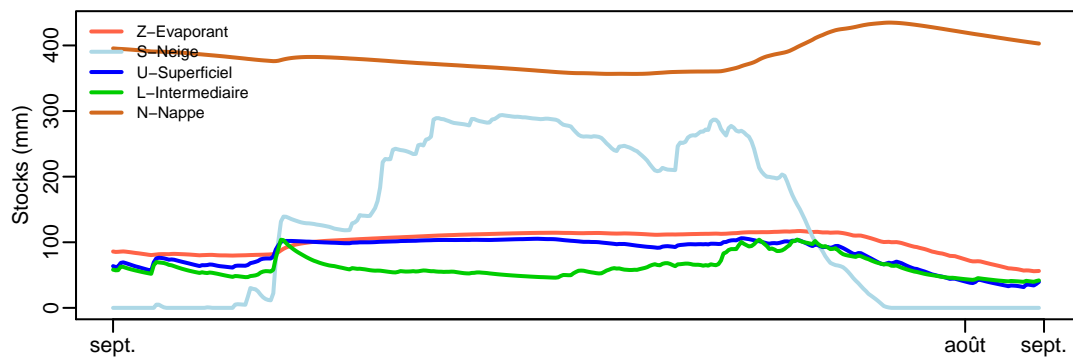
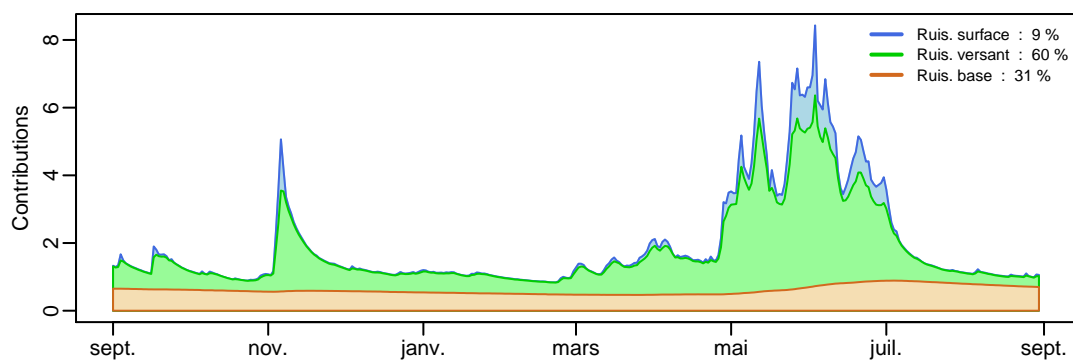
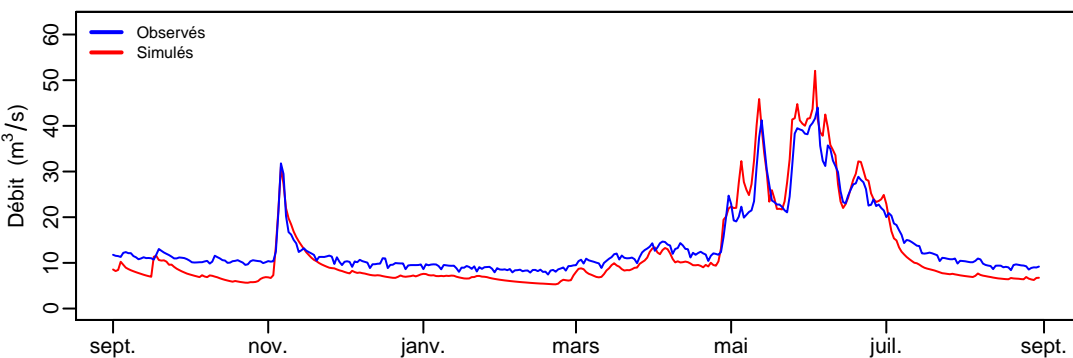
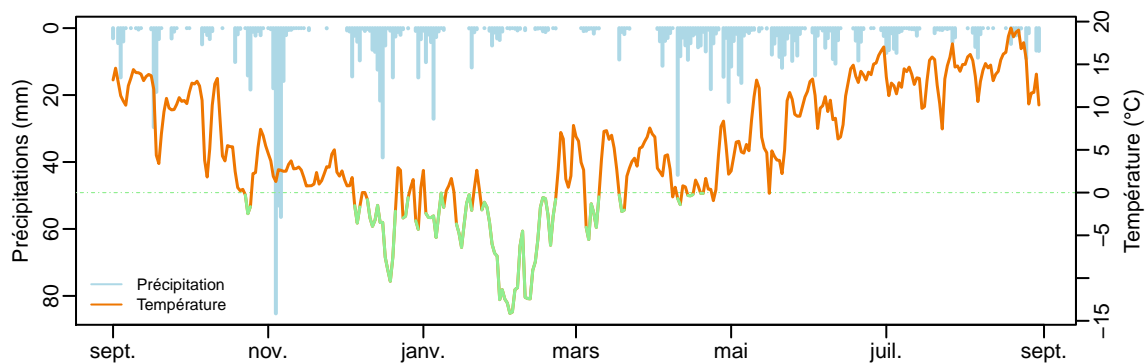
# q0168 (548.1 km²) – année 2009–2010



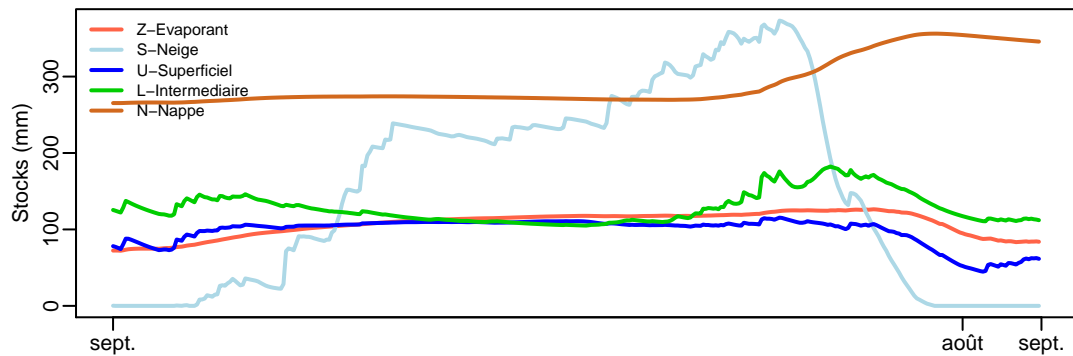
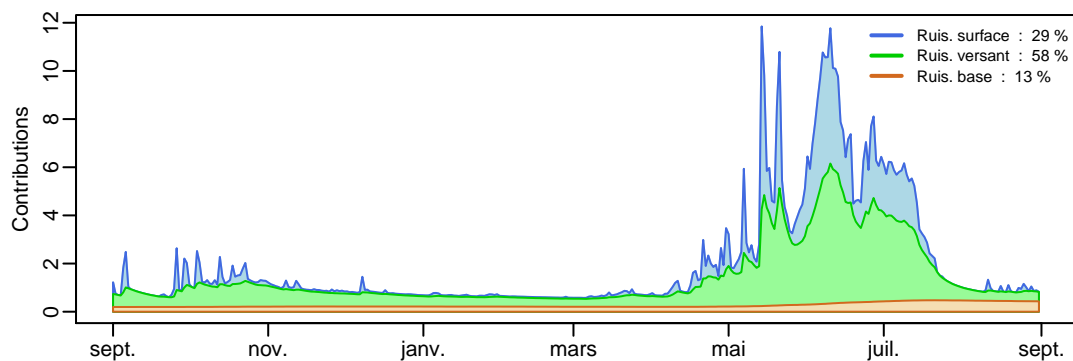
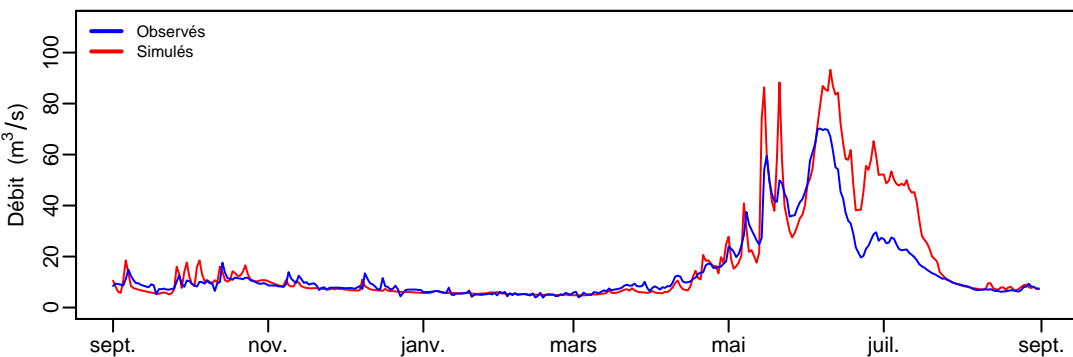
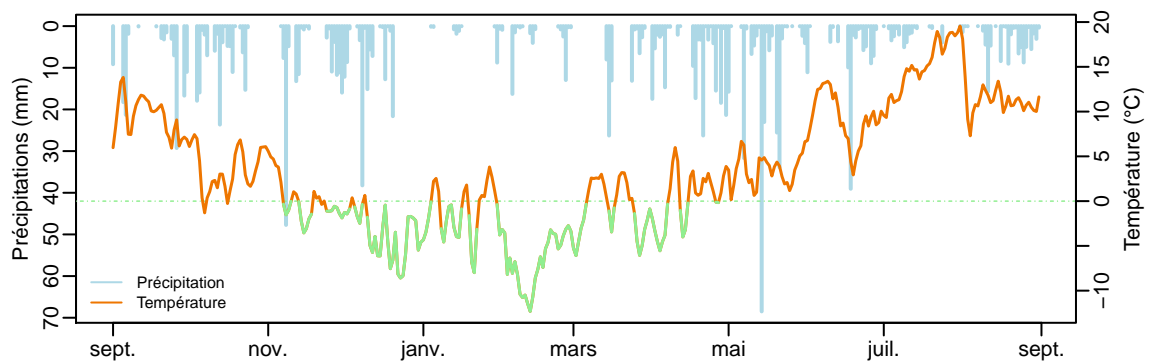
# q0168 (548.1 km²) – année 2010–2011



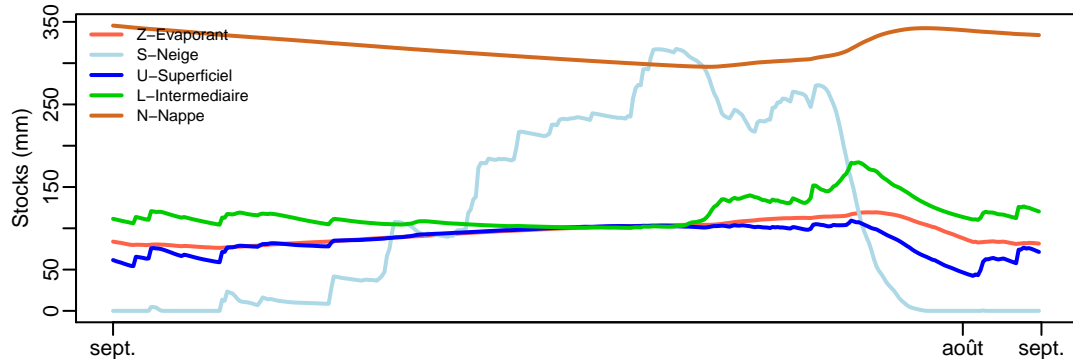
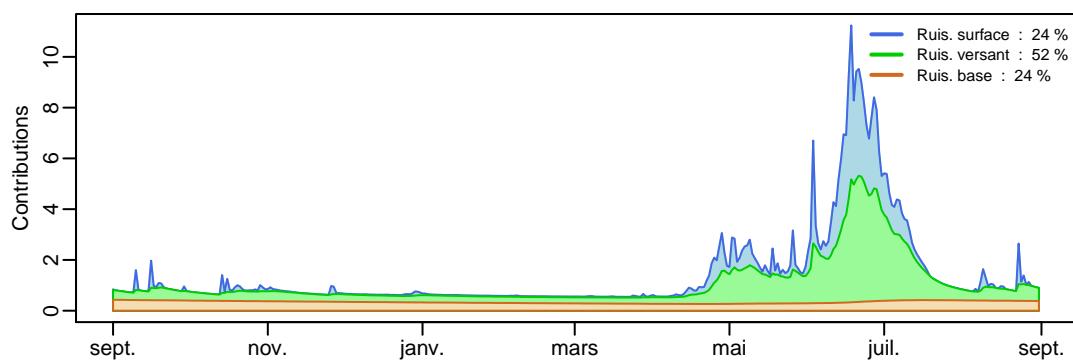
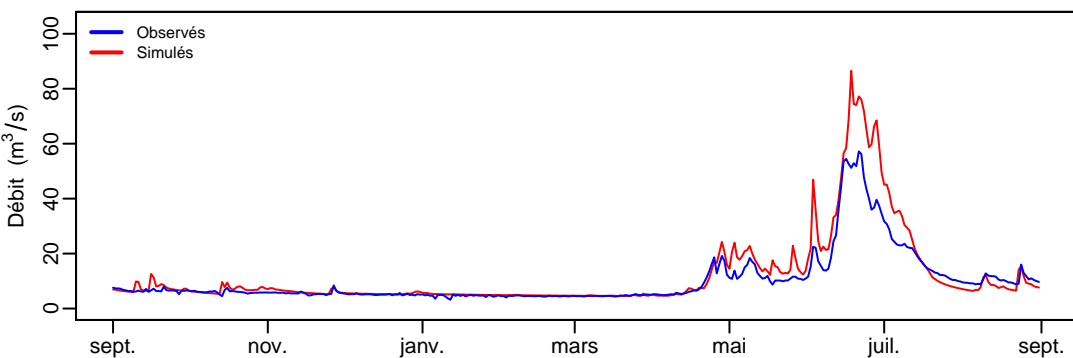
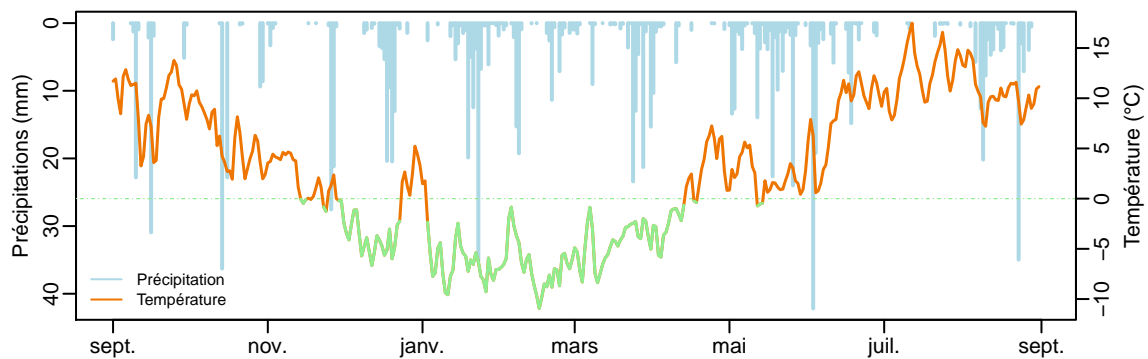
# q0168 (548.1 km²) – année 2011–2012



# q0171 (723.02 km²) – année 1982–1983

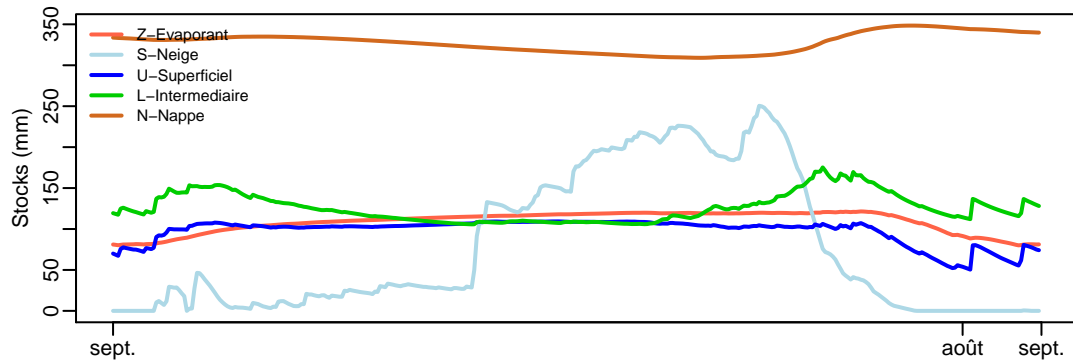
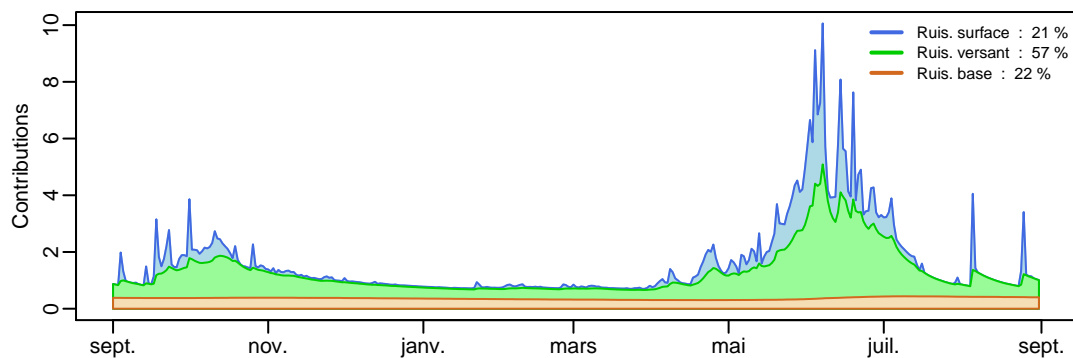
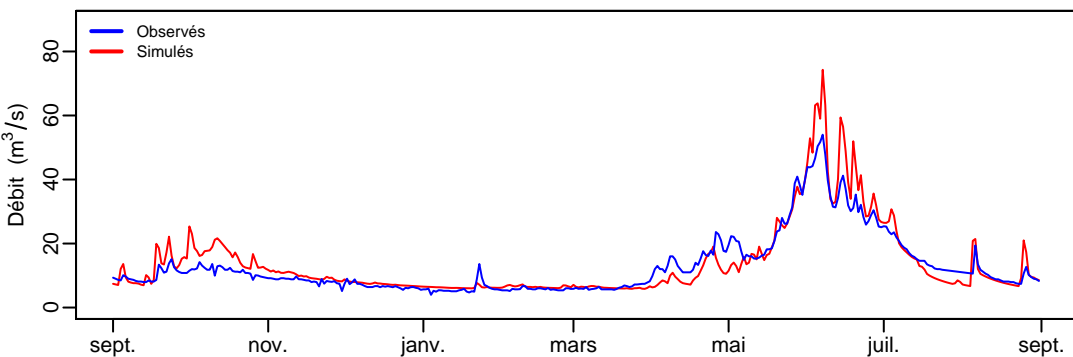
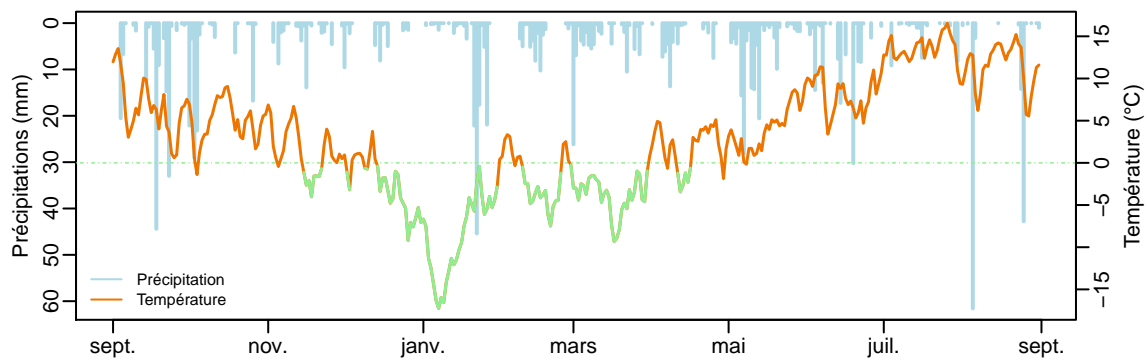


# q0171 (723.02 km²) – année 1983–1984

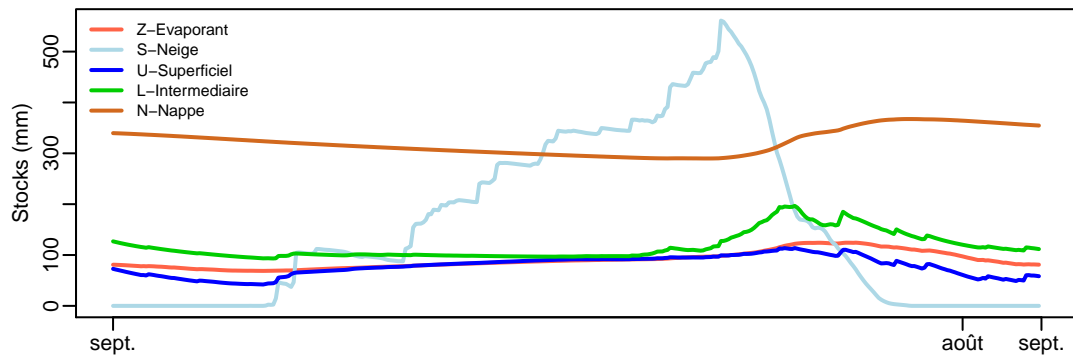
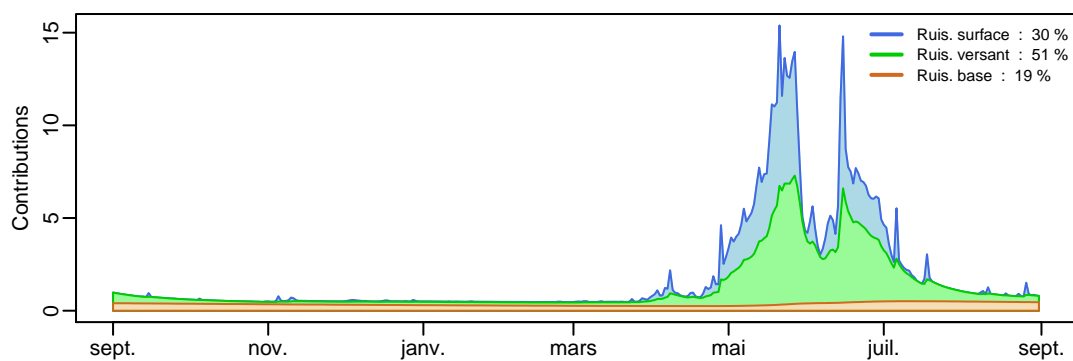
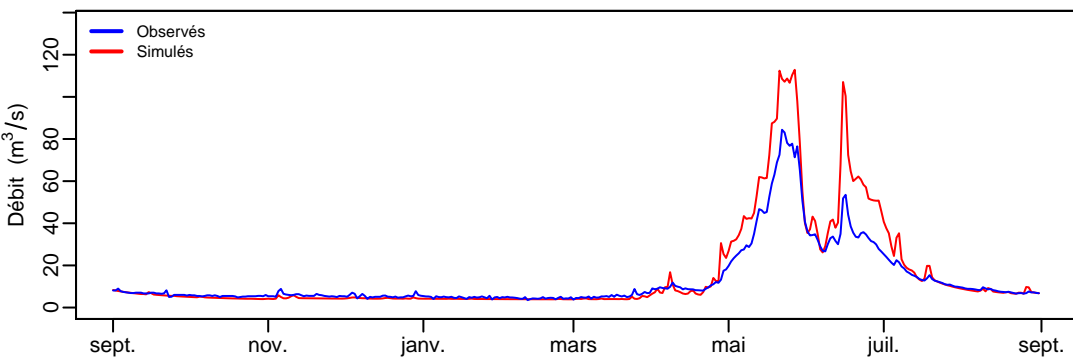
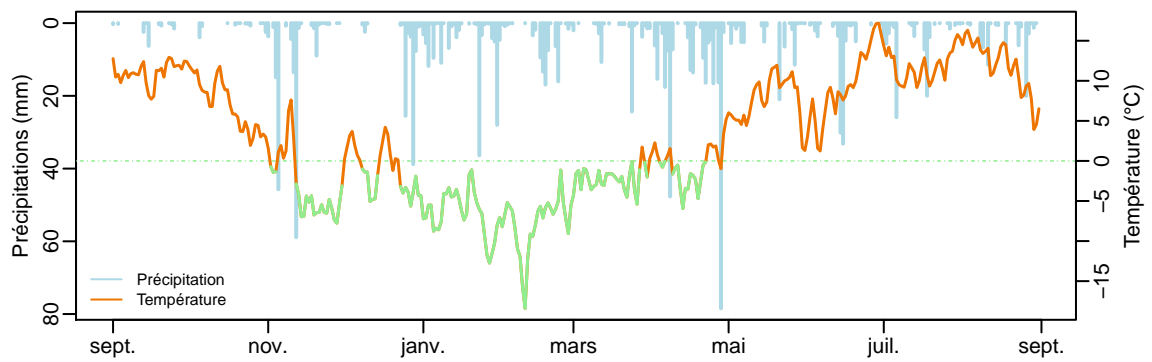




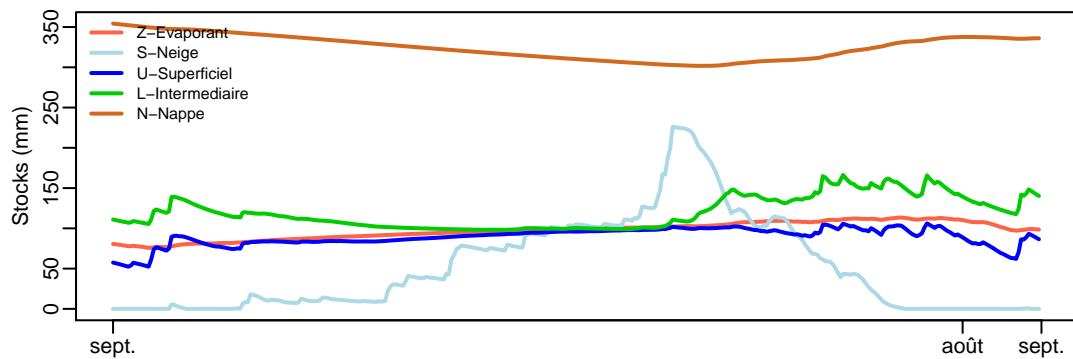
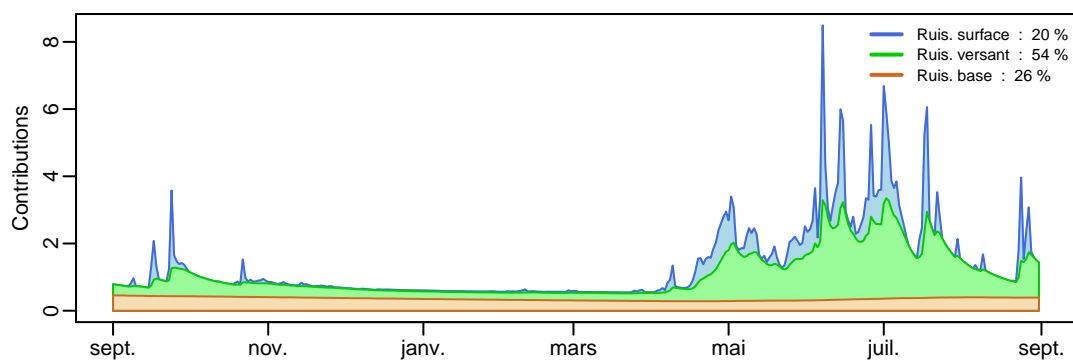
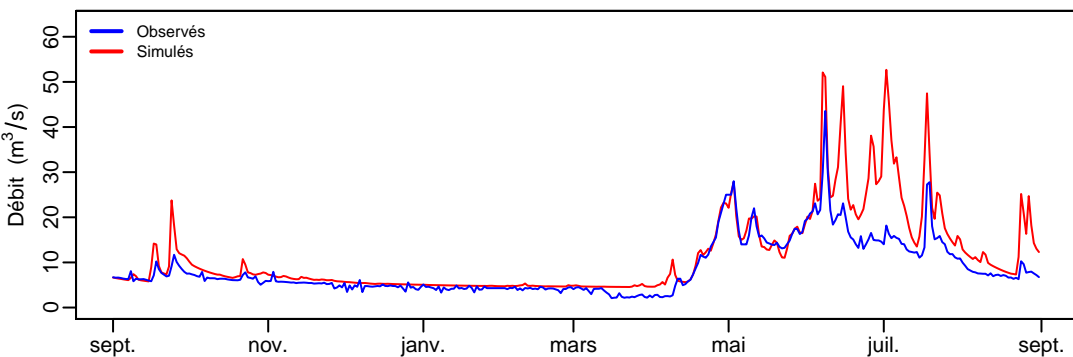
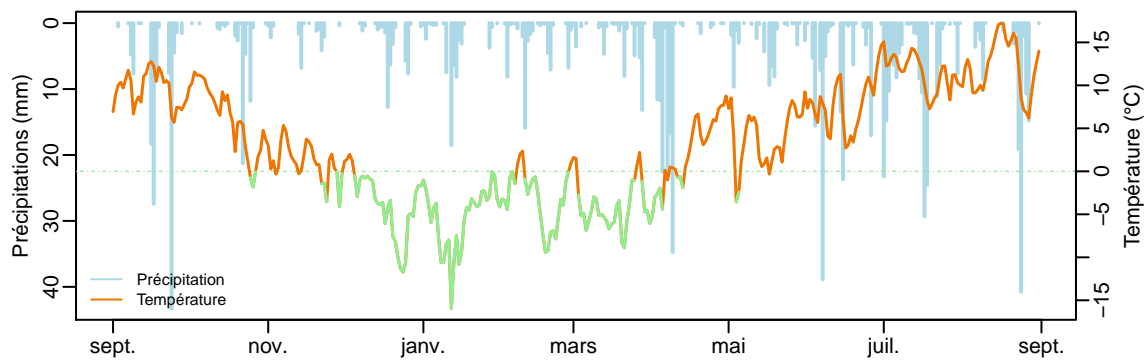
# q0171 (723.02 km<sup>2</sup>) – année 1984–1985



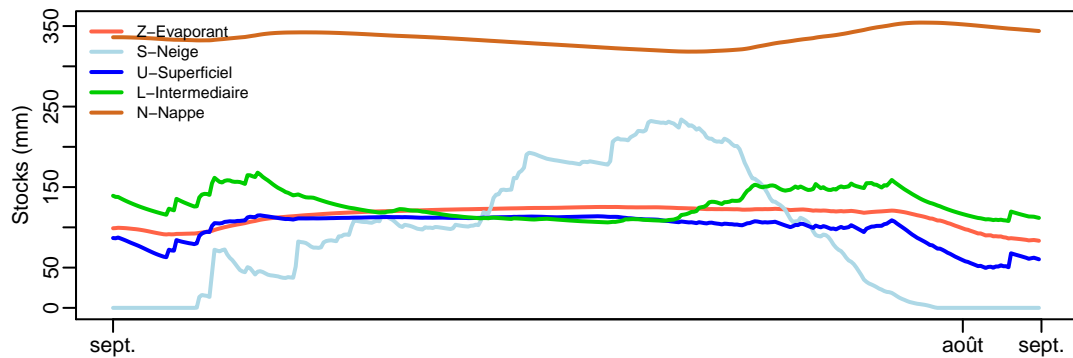
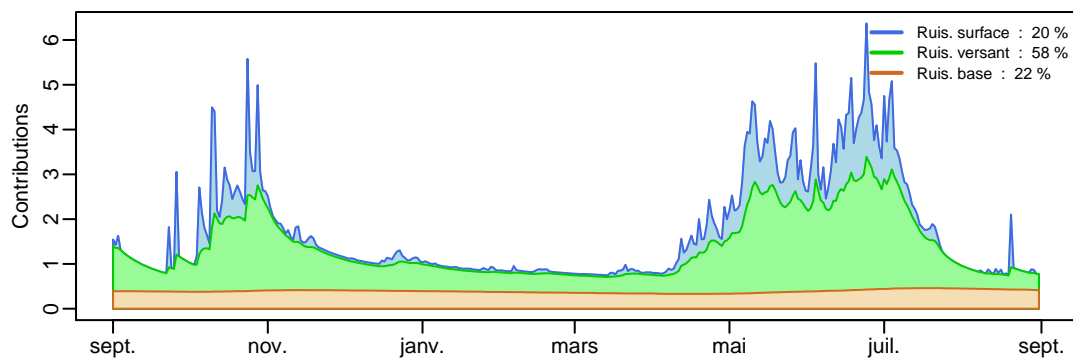
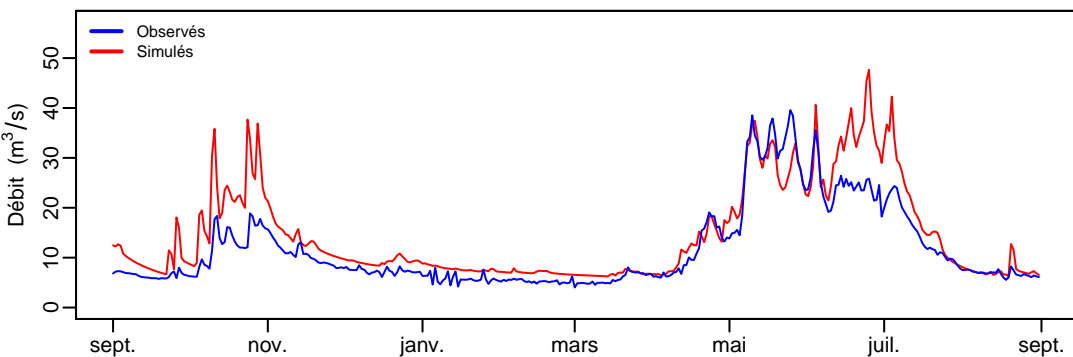
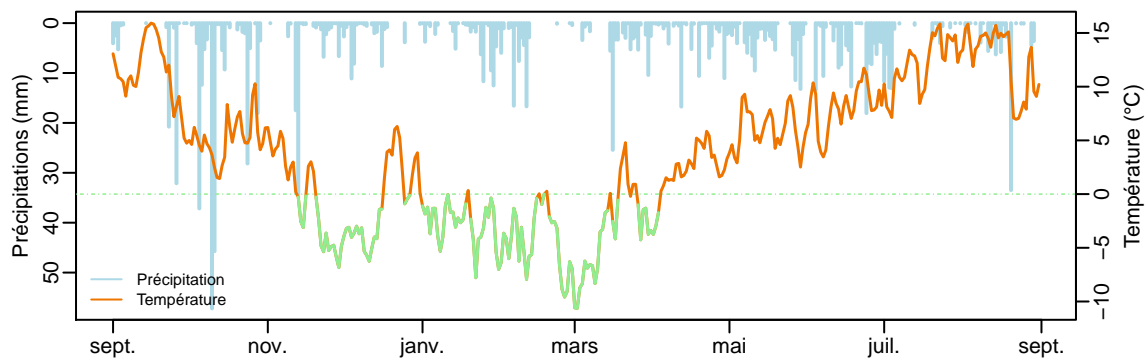
# q0171 (723.02 km<sup>2</sup>) – année 1985–1986



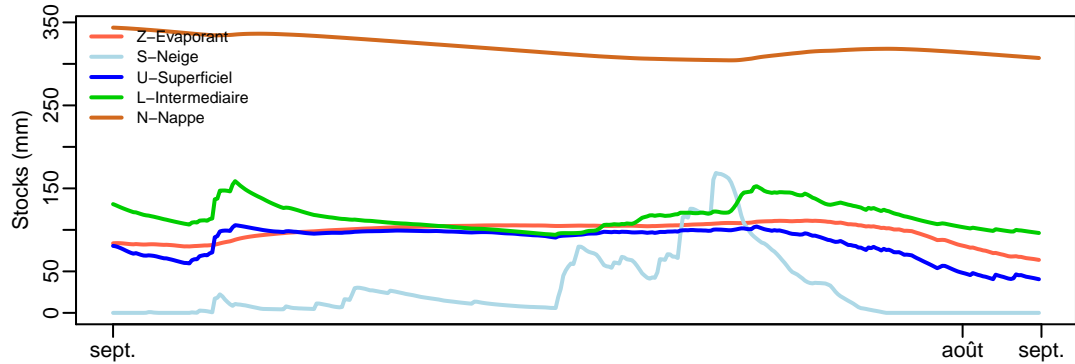
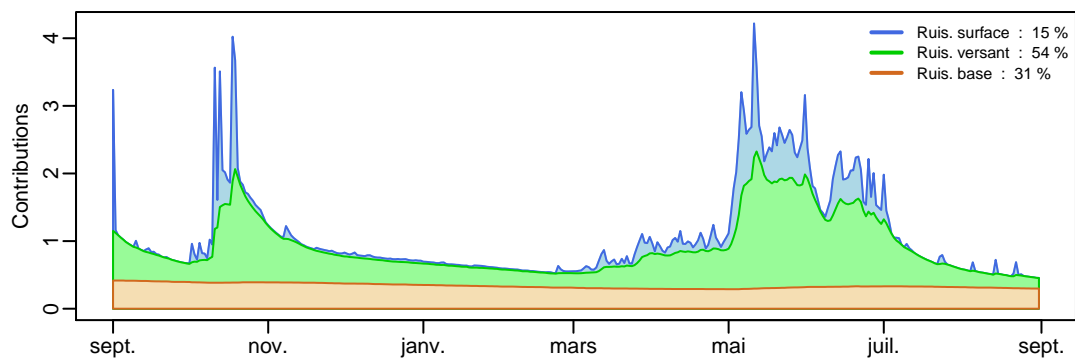
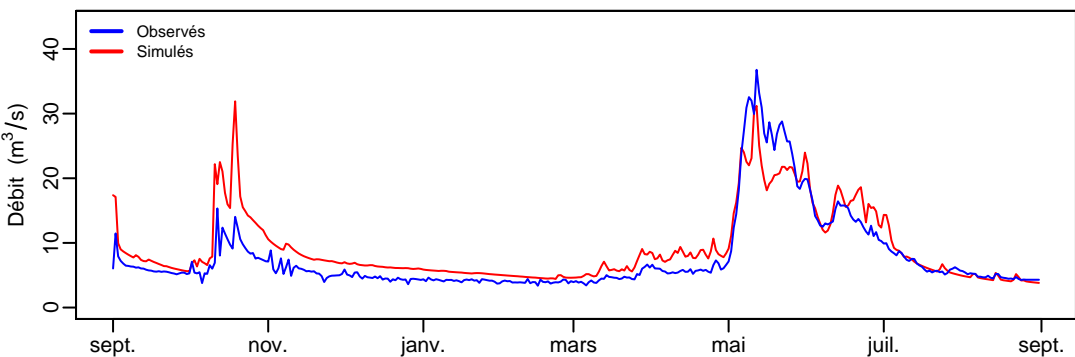
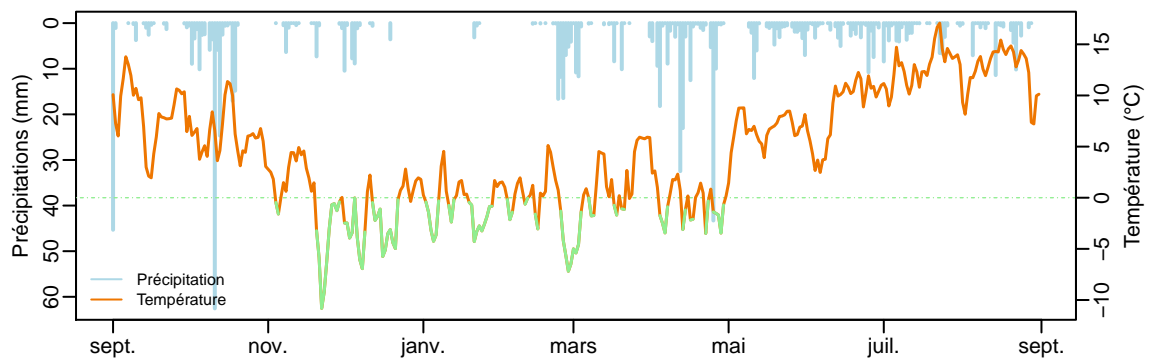
# q0171 (723.02 km<sup>2</sup>) – année 1986–1987



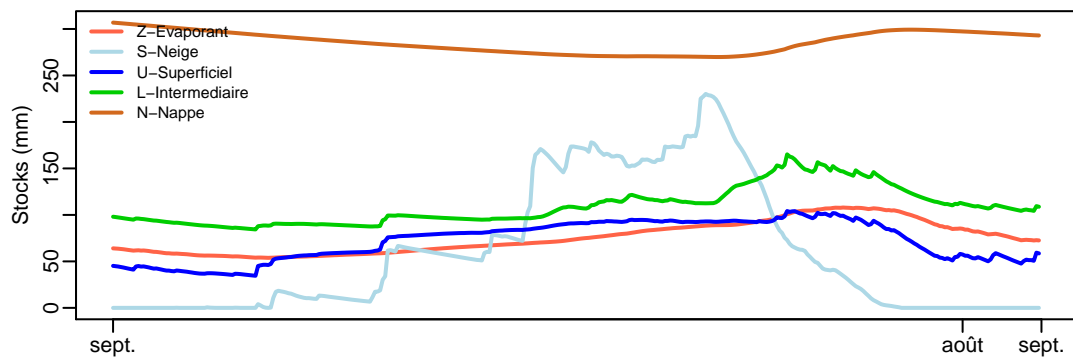
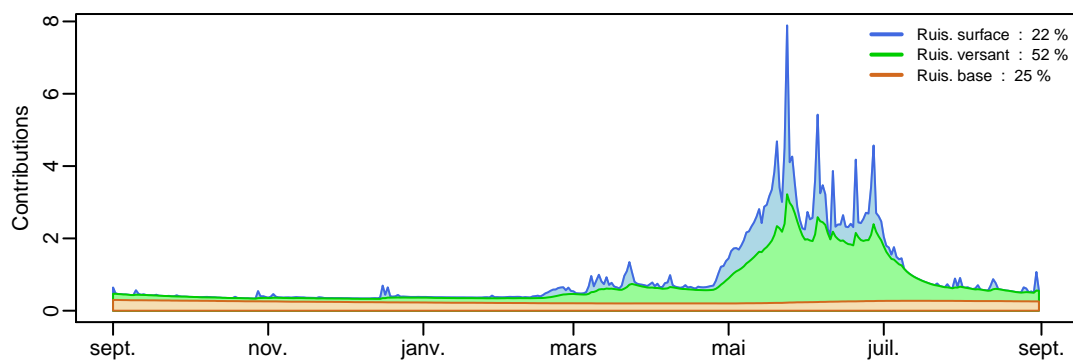
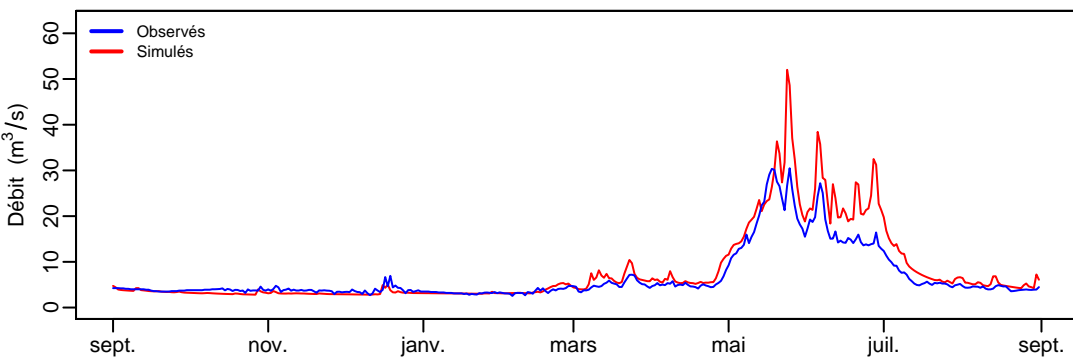
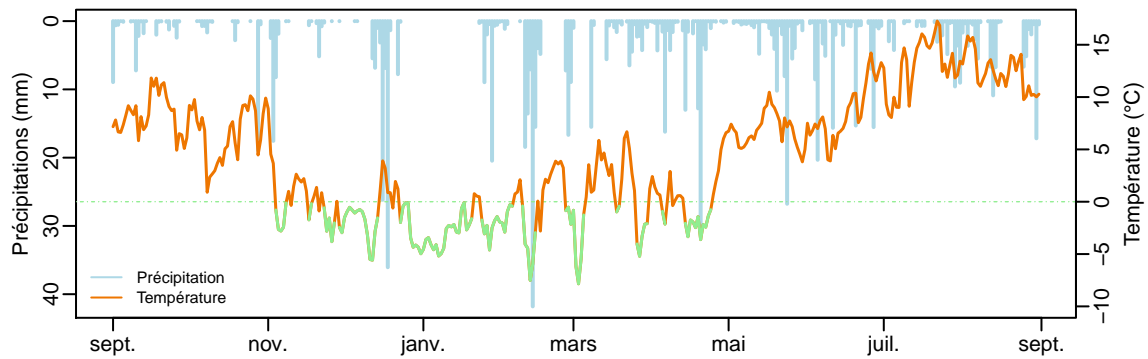
# q0171 (723.02 km<sup>2</sup>) – année 1987–1988



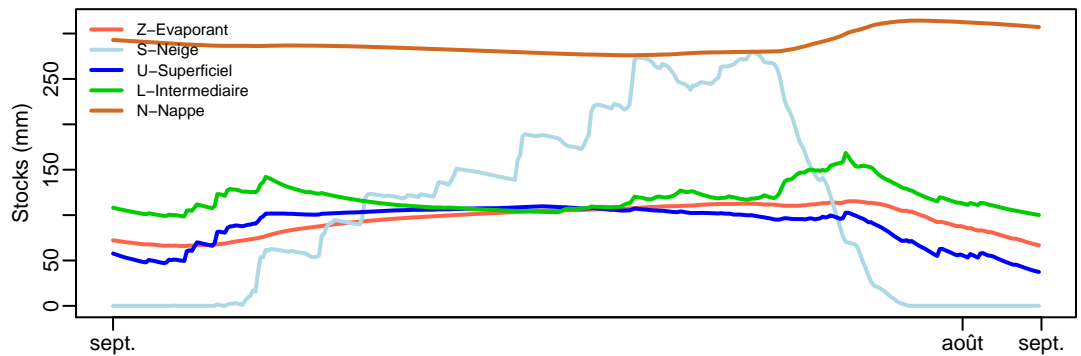
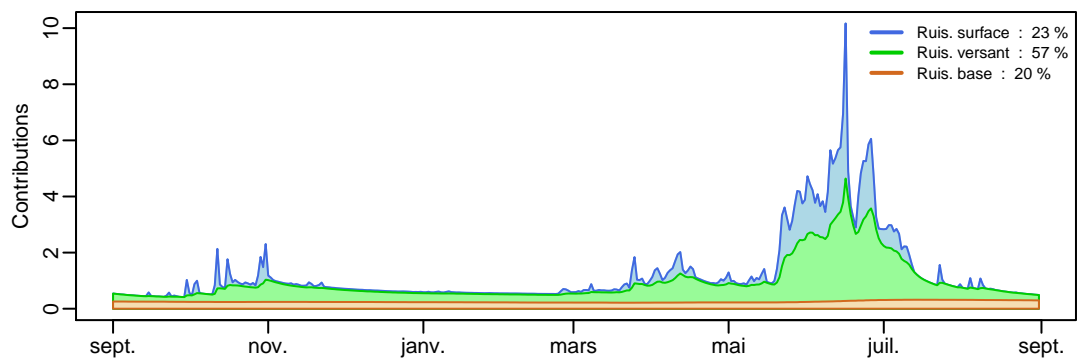
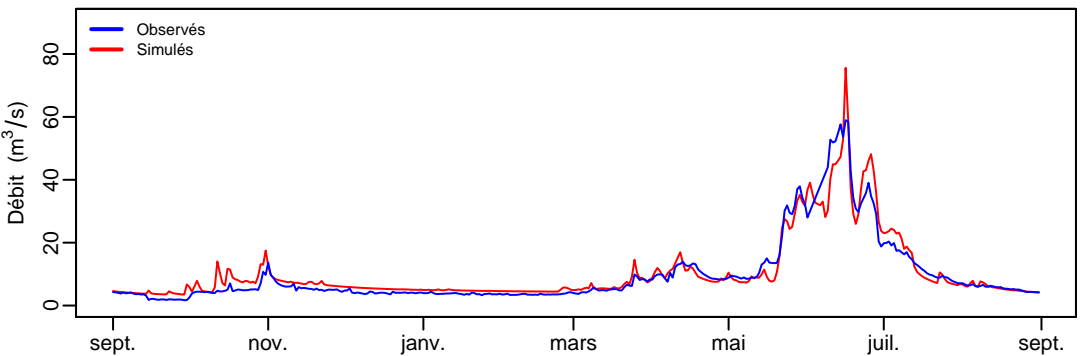
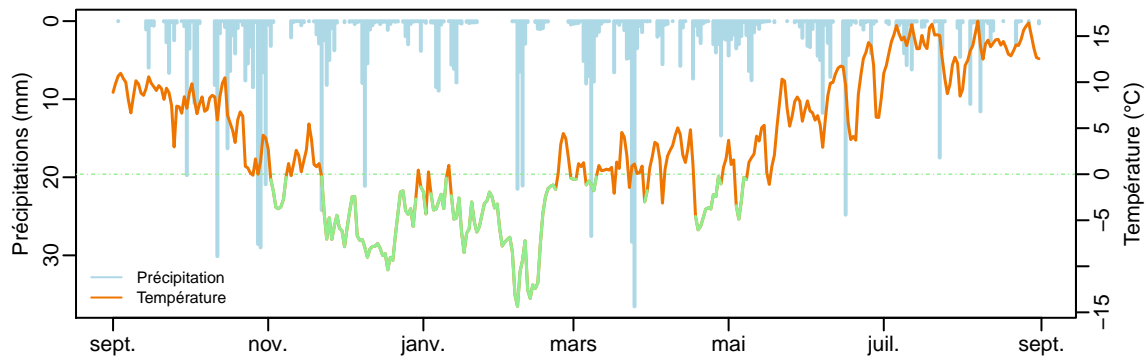
# q0171 (723.02 km²) – année 1988–1989



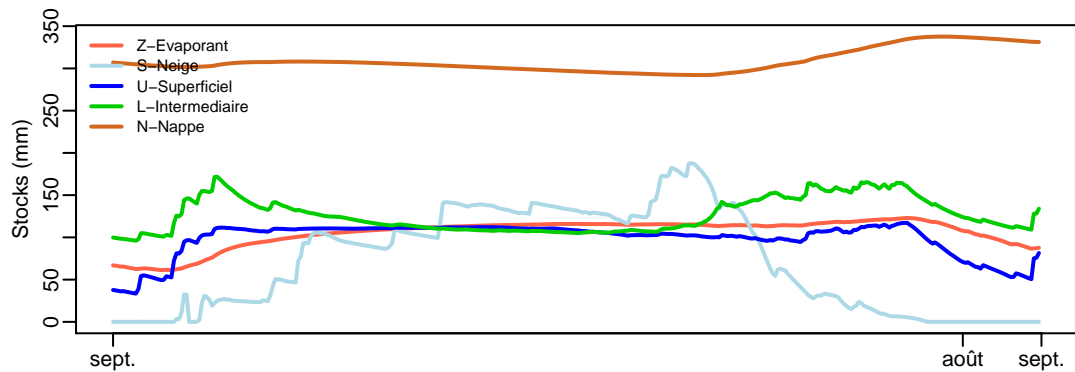
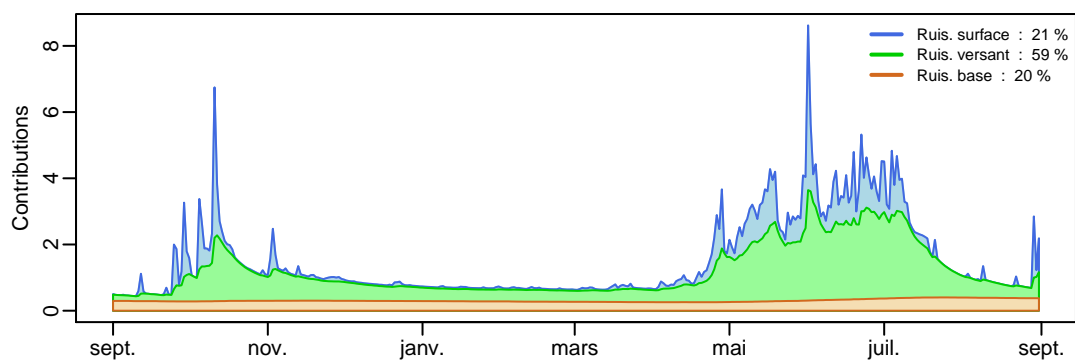
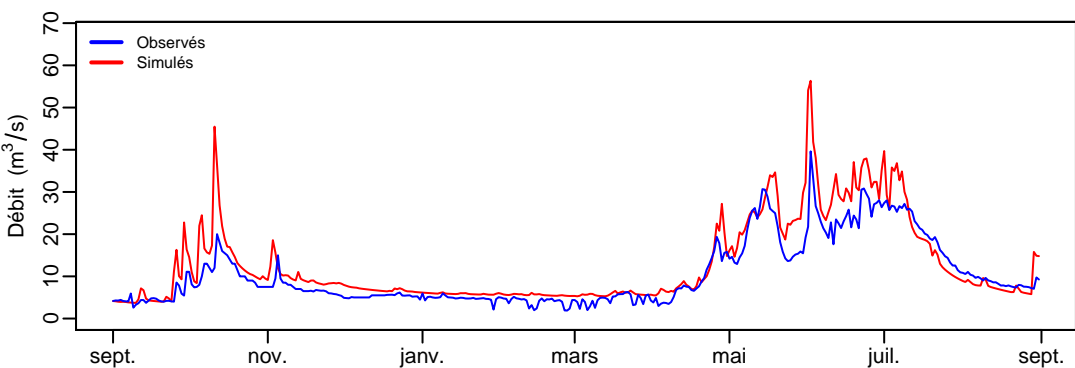
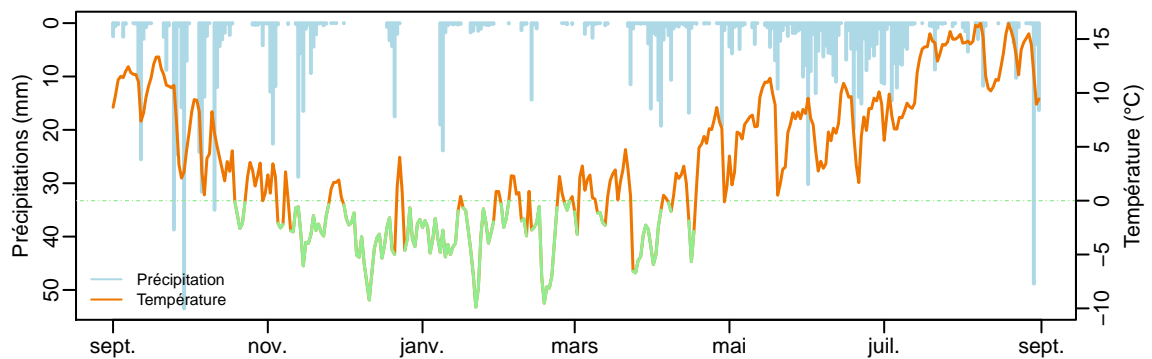
# q0171 (723.02 km<sup>2</sup>) – année 1989–1990



# q0171 (723.02 km<sup>2</sup>) – année 1990–1991

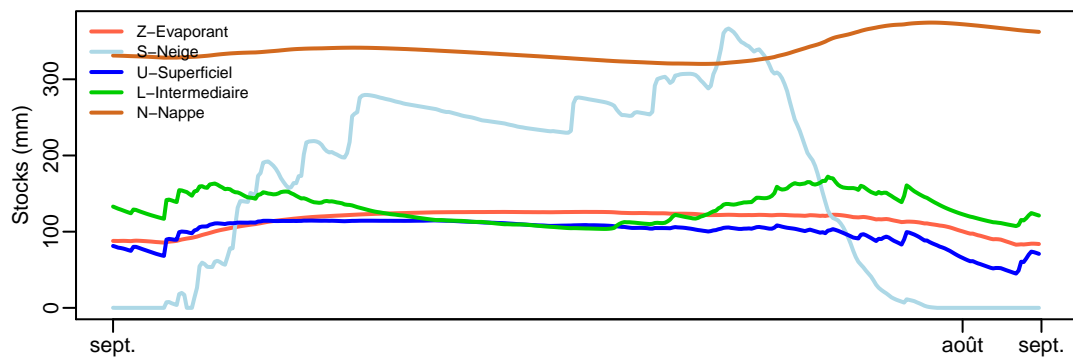
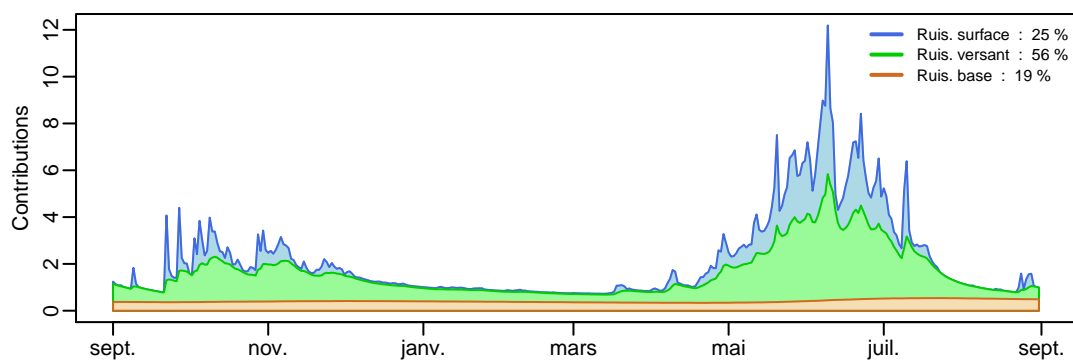
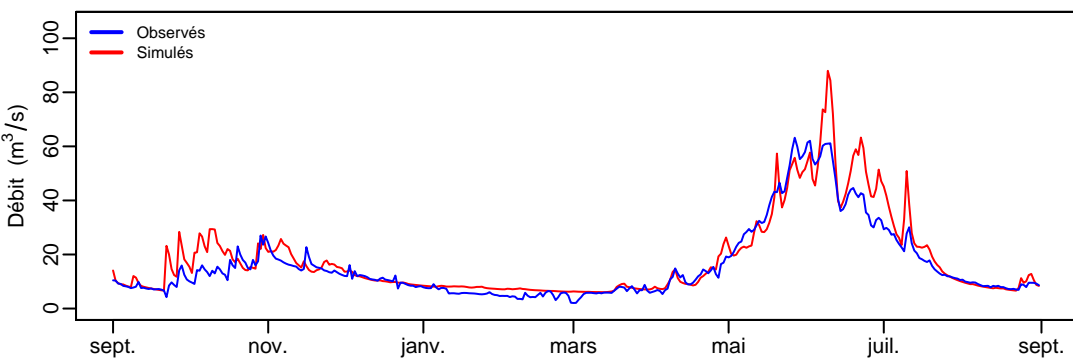
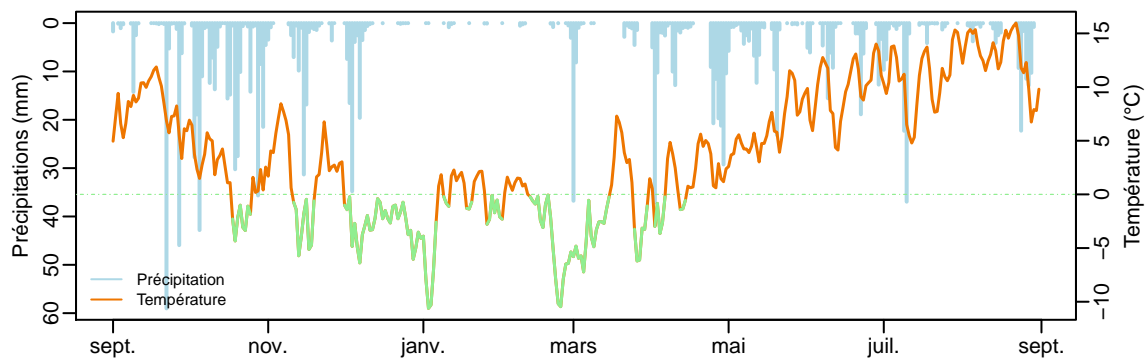


# q0171 (723.02 km²) – année 1991–1992

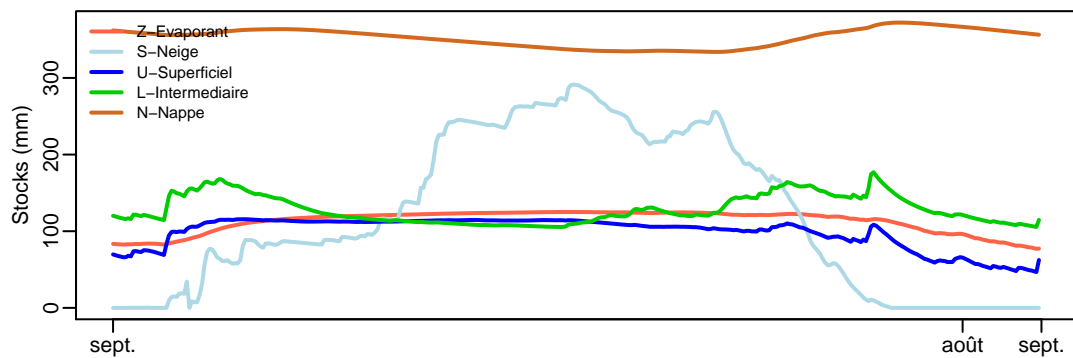
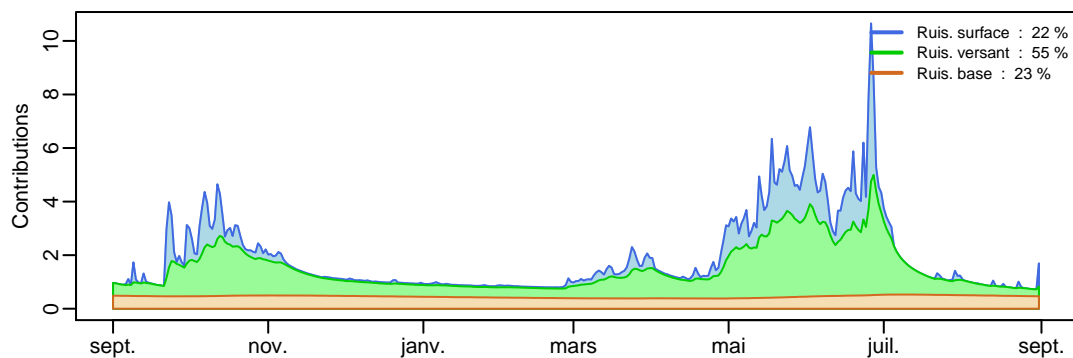
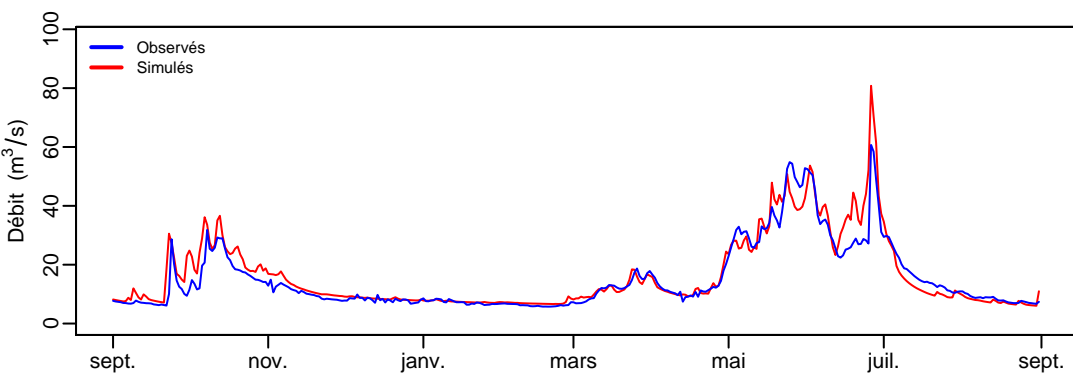
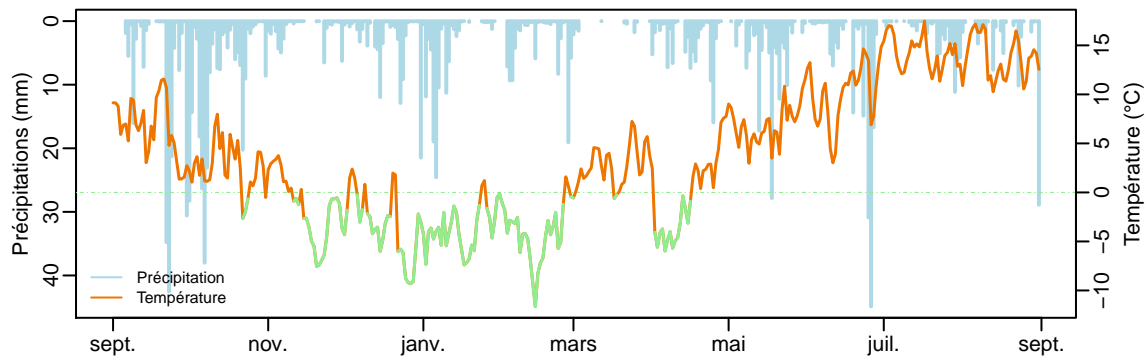




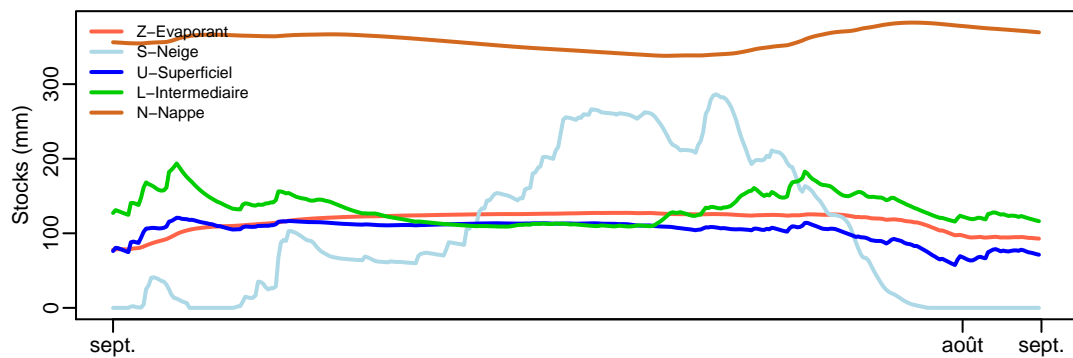
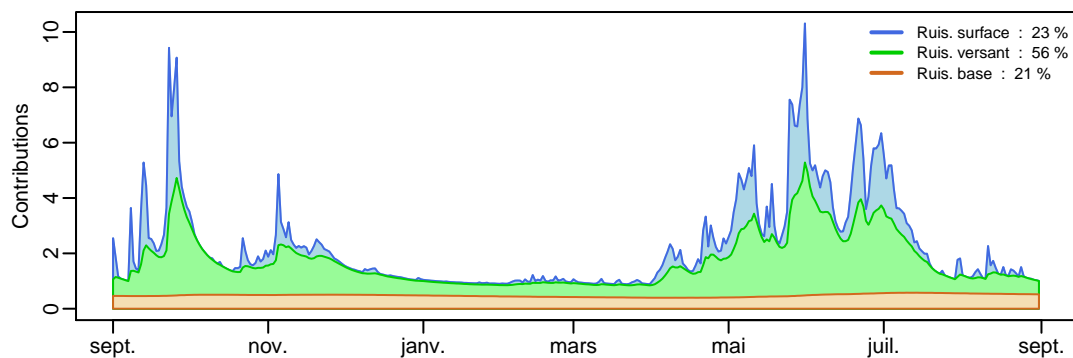
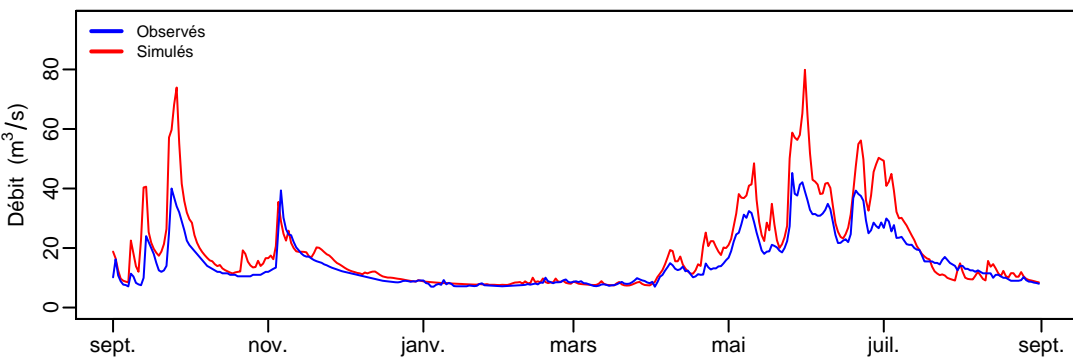
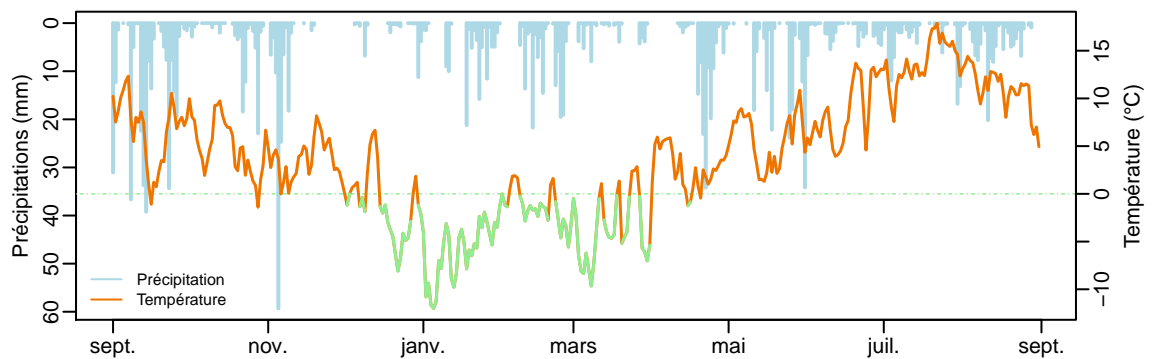
# q0171 (723.02 km²) – année 1992–1993



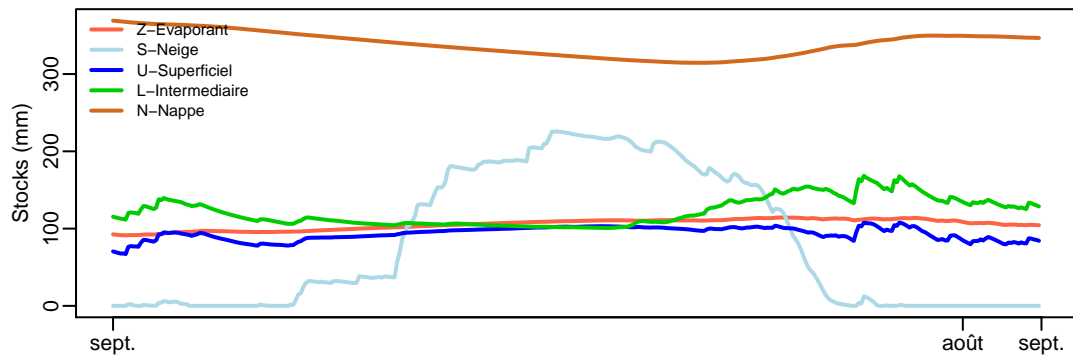
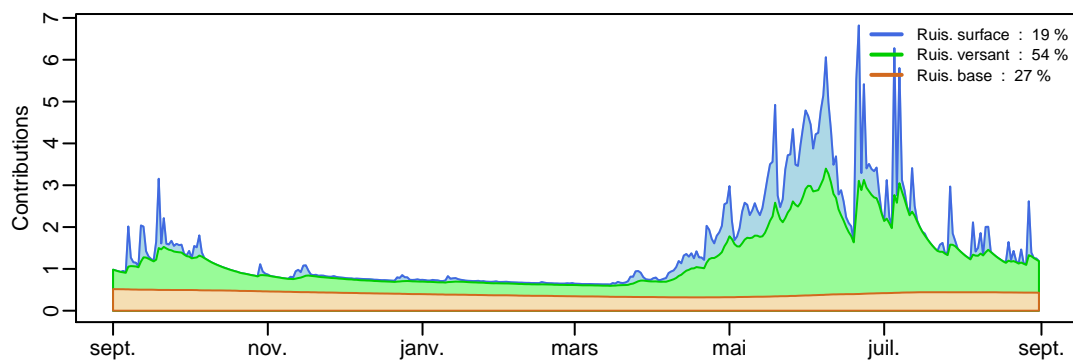
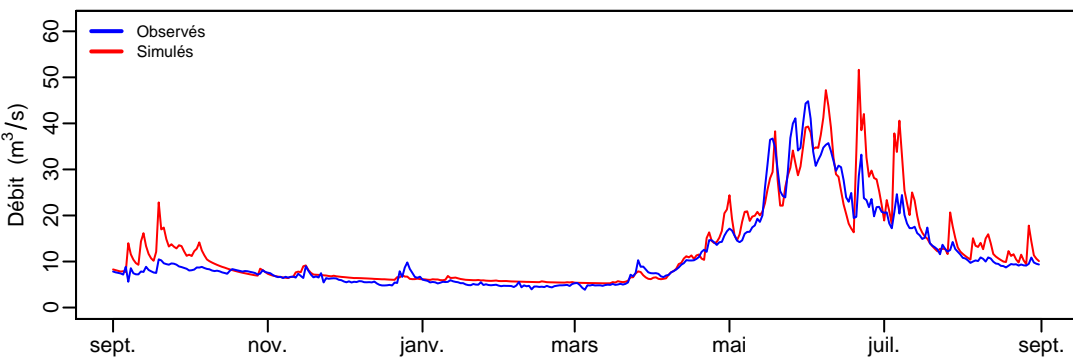
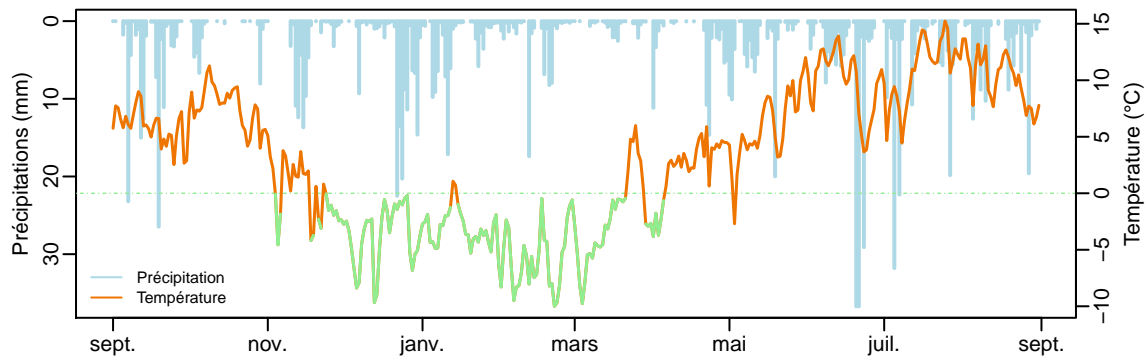
# q0171 (723.02 km<sup>2</sup>) – année 1993–1994



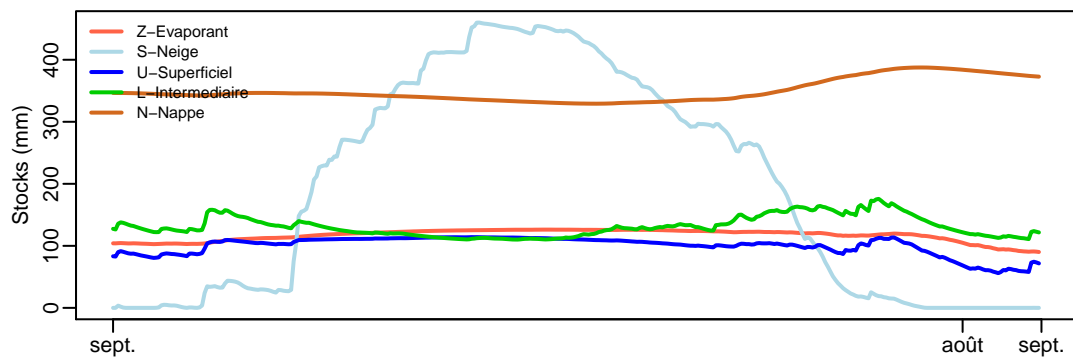
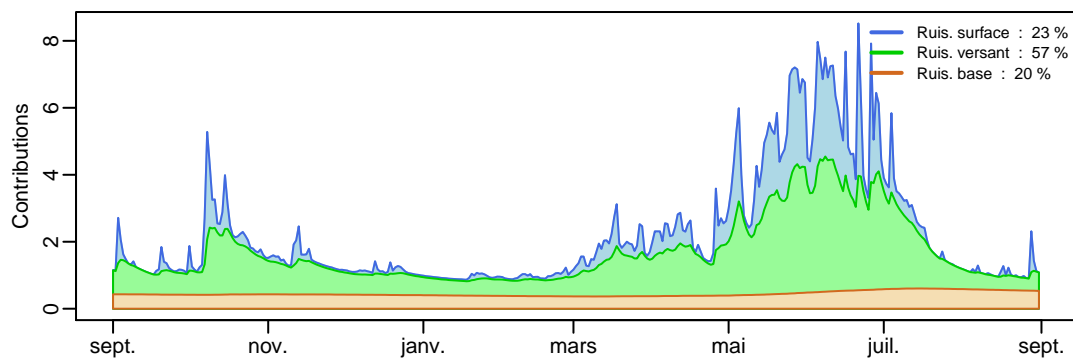
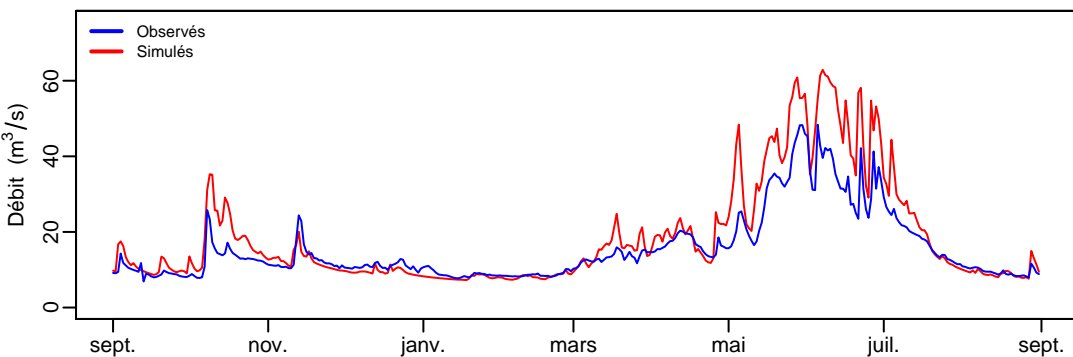
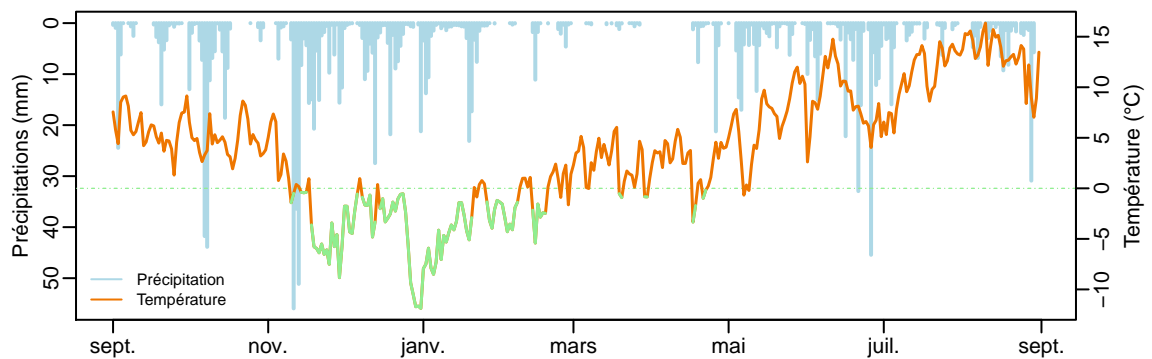
# q0171 (723.02 km<sup>2</sup>) – année 1994–1995



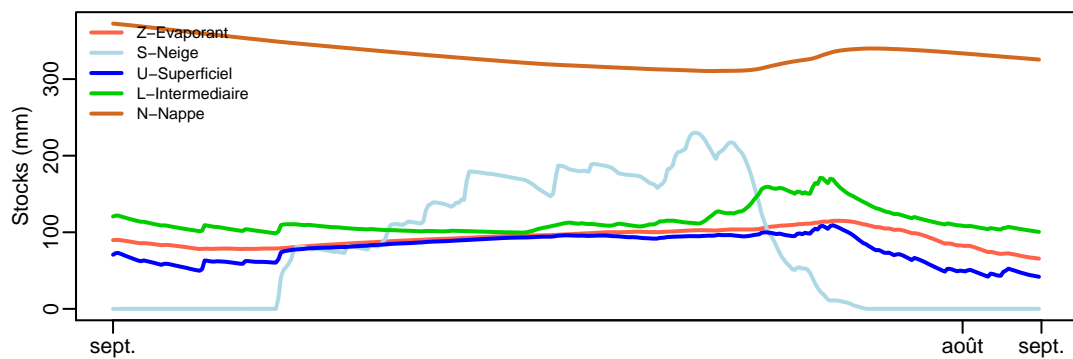
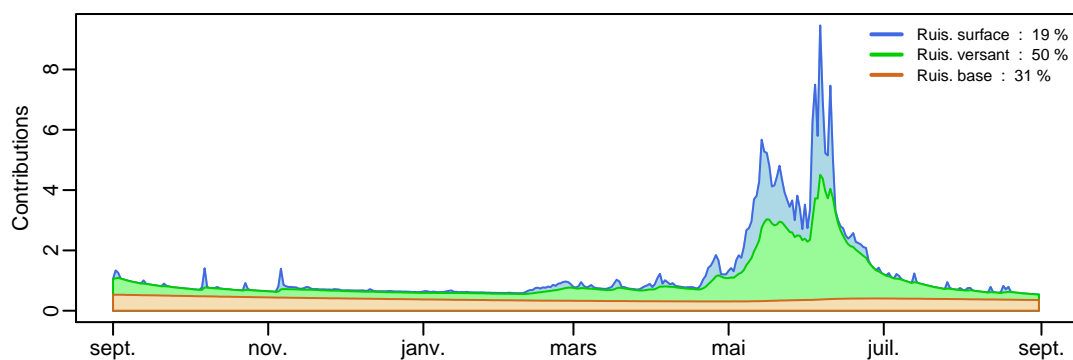
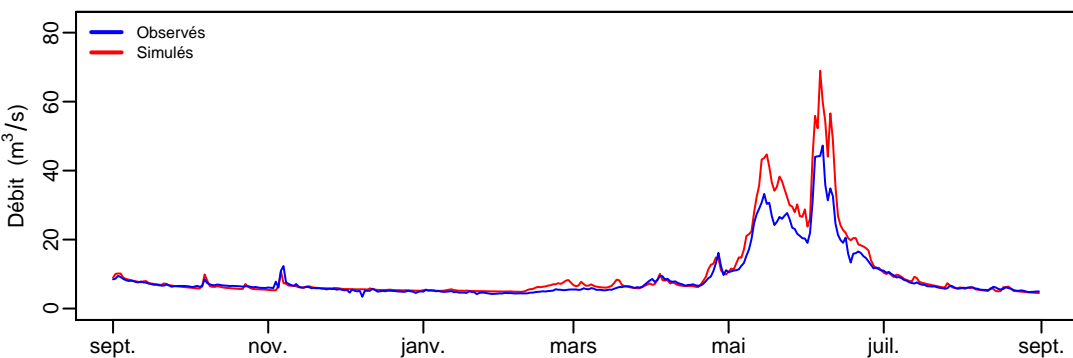
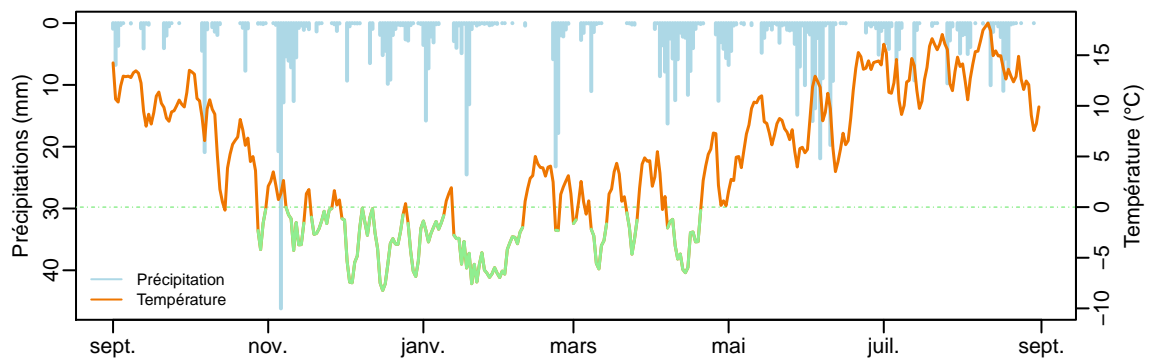
# q0171 (723.02 km<sup>2</sup>) – année 1995–1996



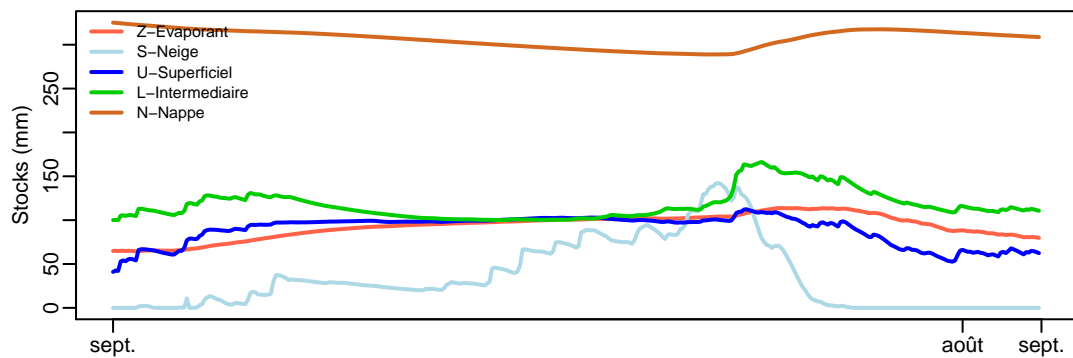
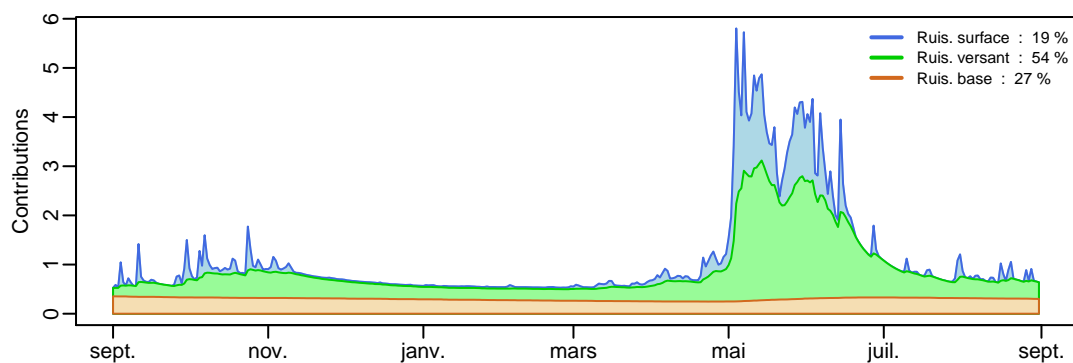
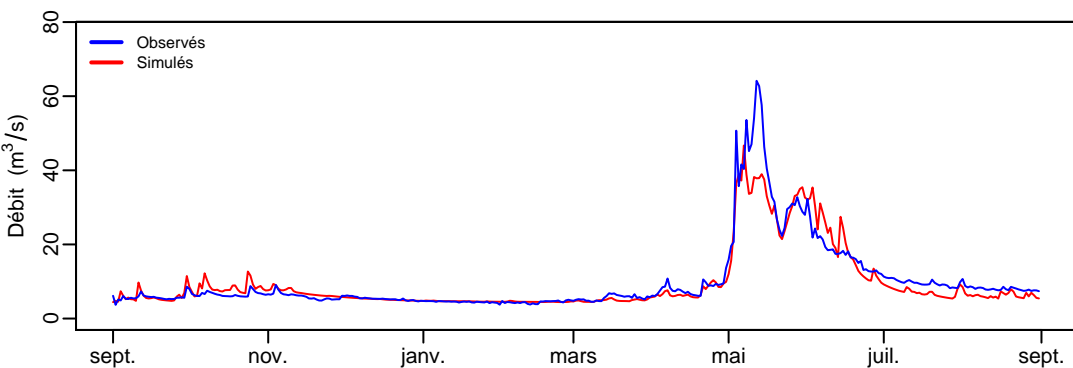
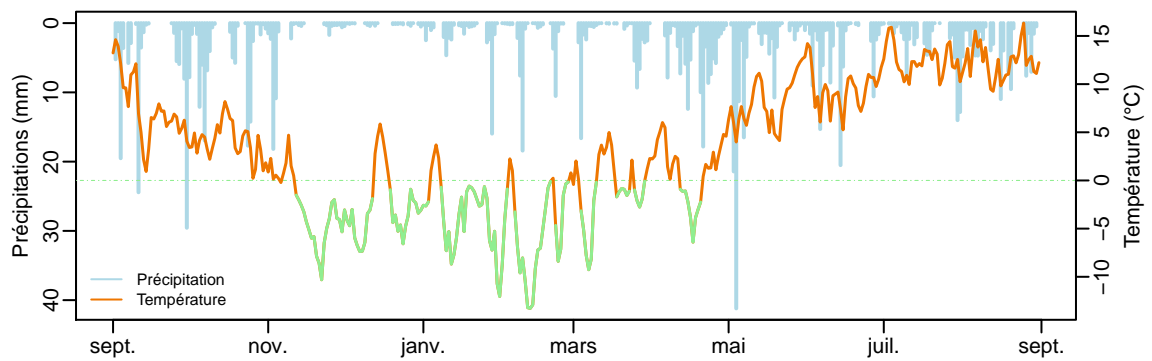
# q0171 (723.02 km²) – année 1996–1997



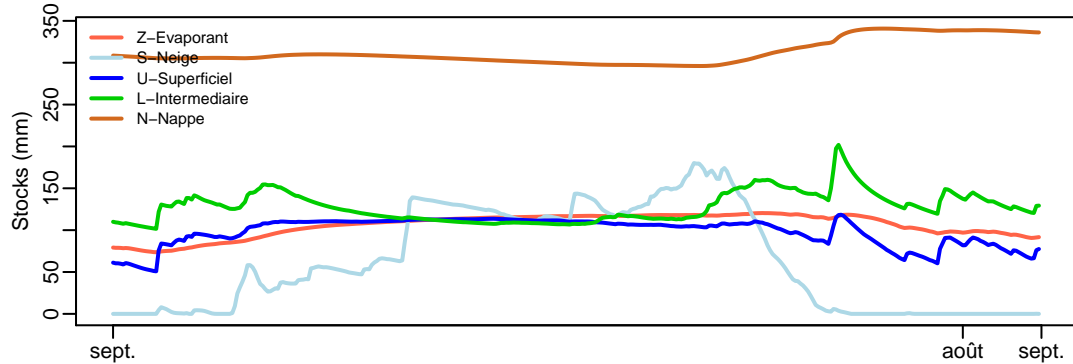
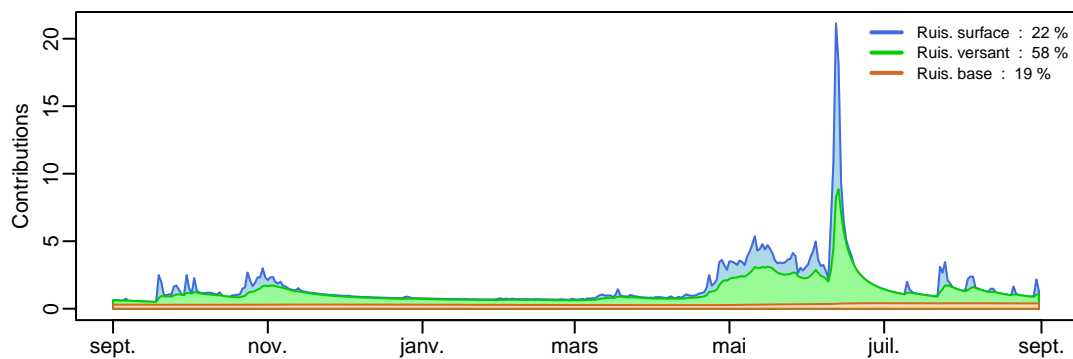
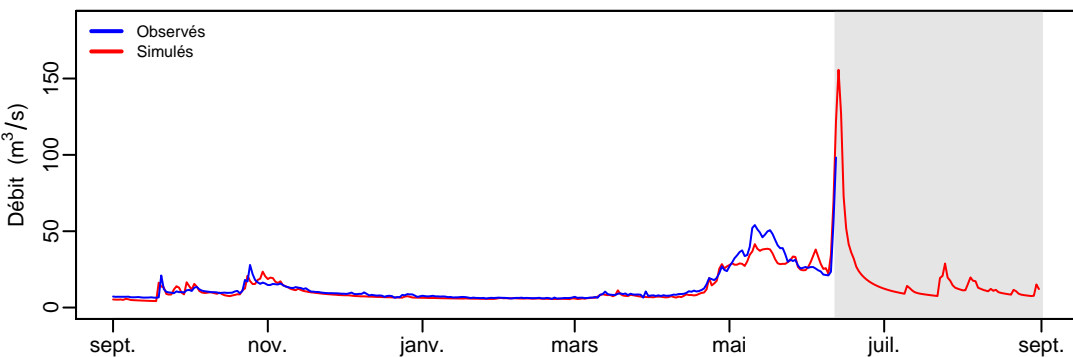
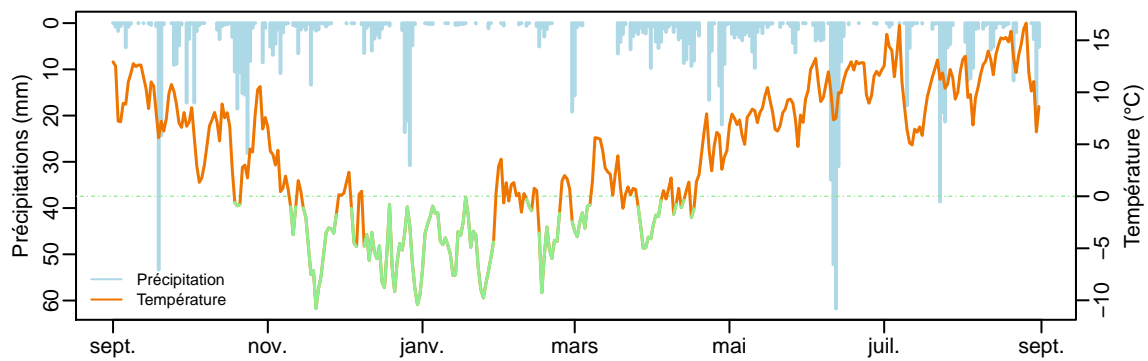
# q0171 (723.02 km²) – année 1997–1998



# q0171 (723.02 km²) – année 1998–1999

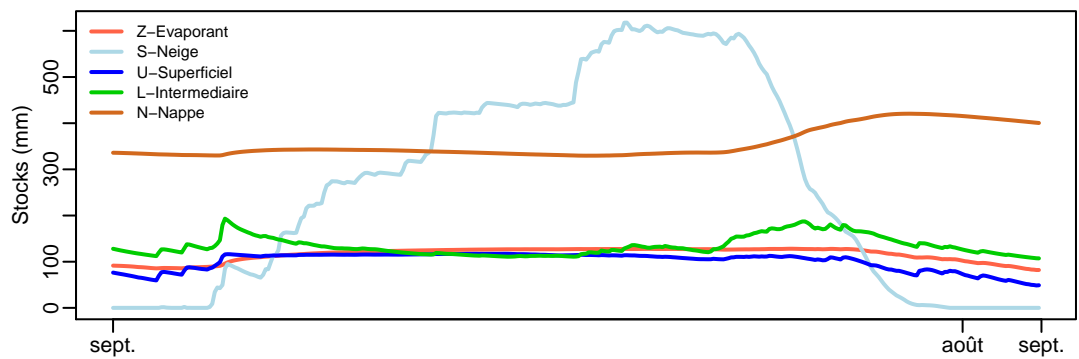
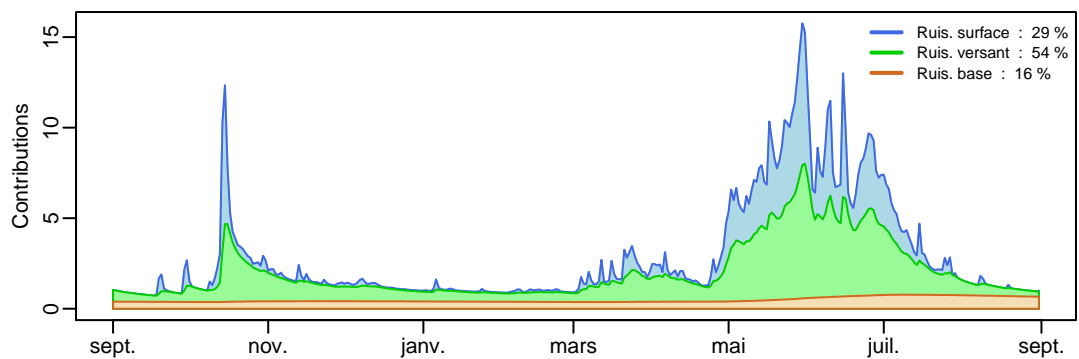
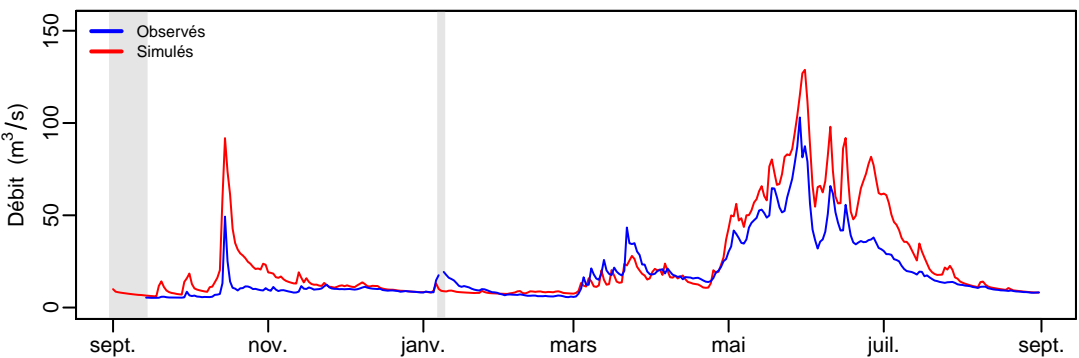
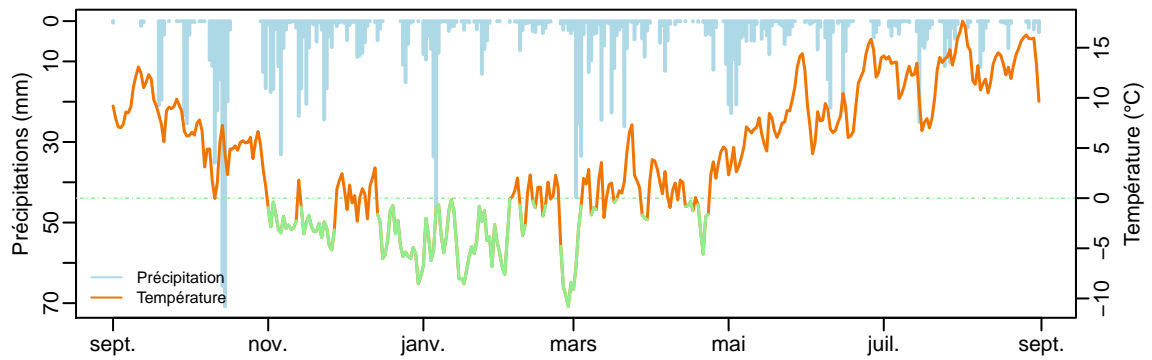


# q0171 (723.02 km<sup>2</sup>) – année 1999–2000

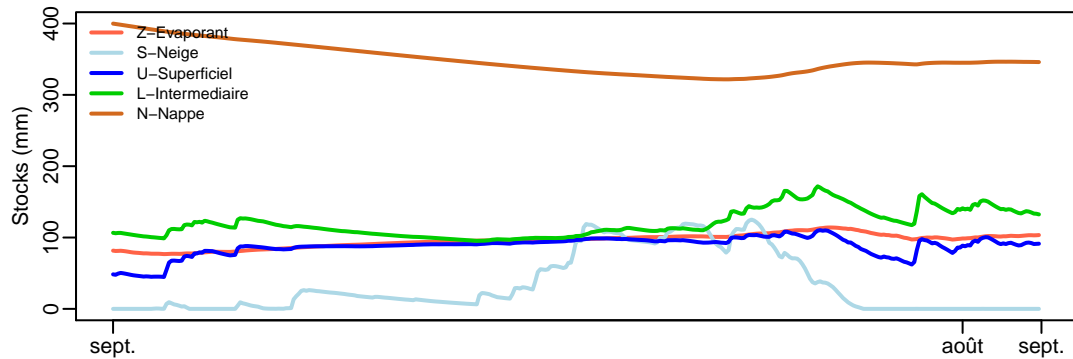
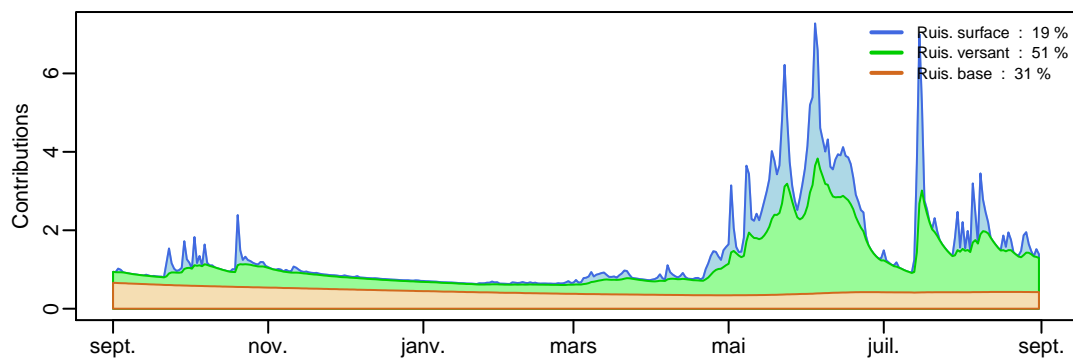
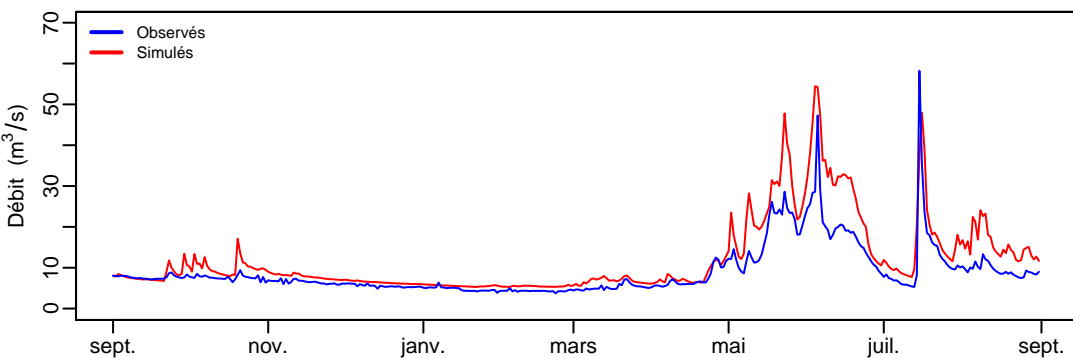
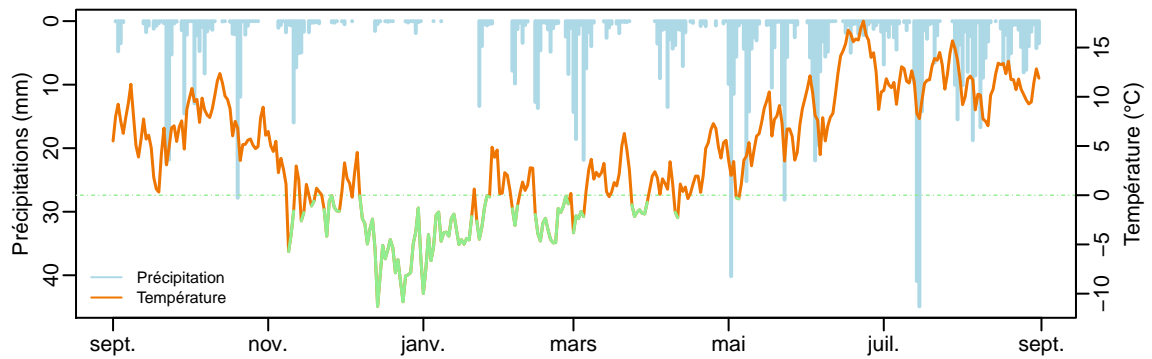




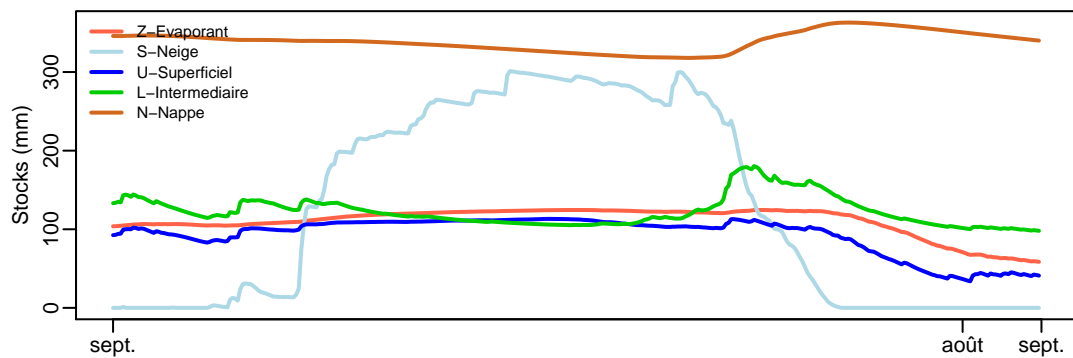
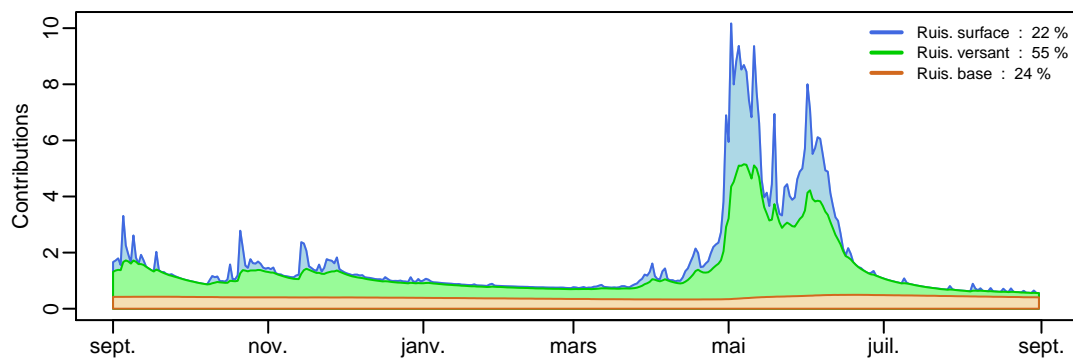
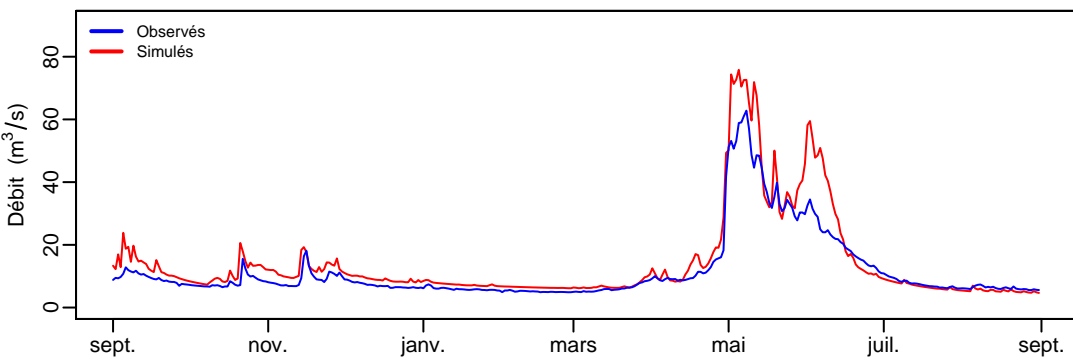
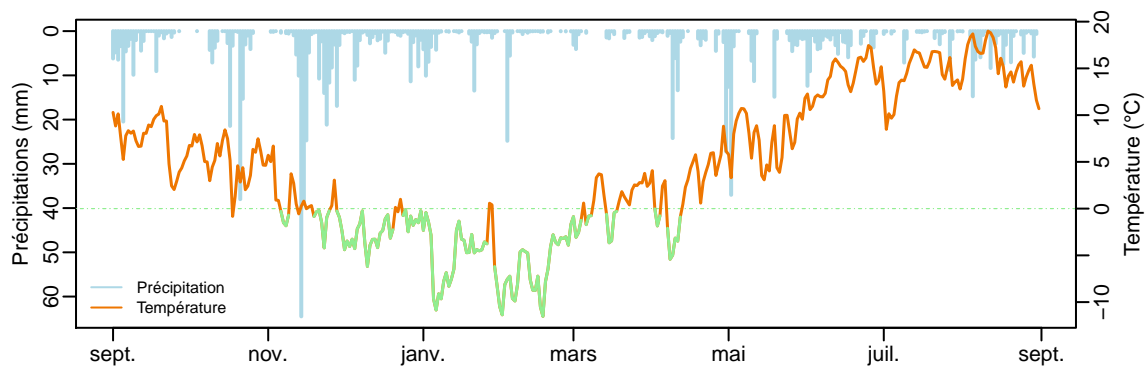
# q0171 (723.02 km<sup>2</sup>) – année 2000–2001



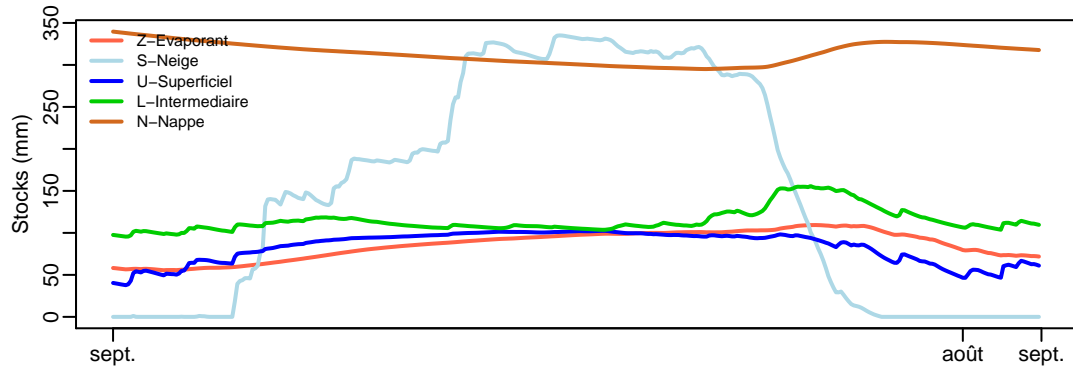
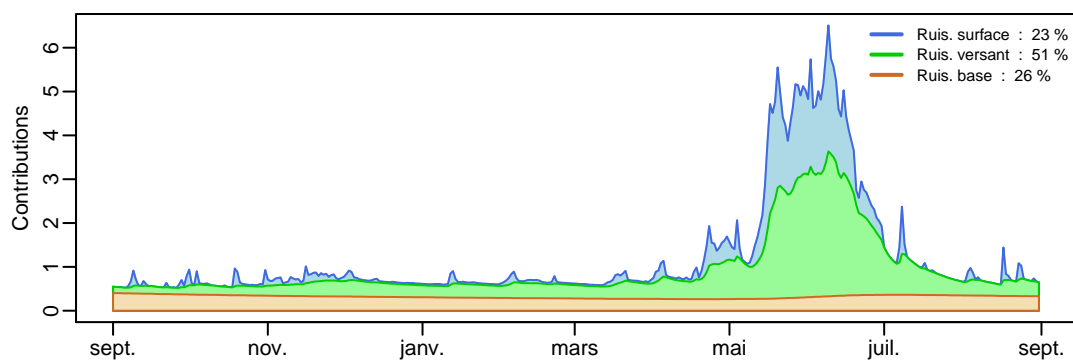
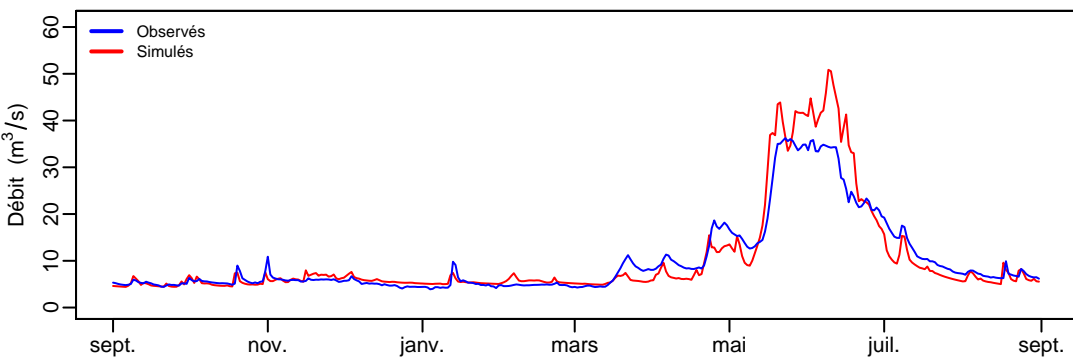
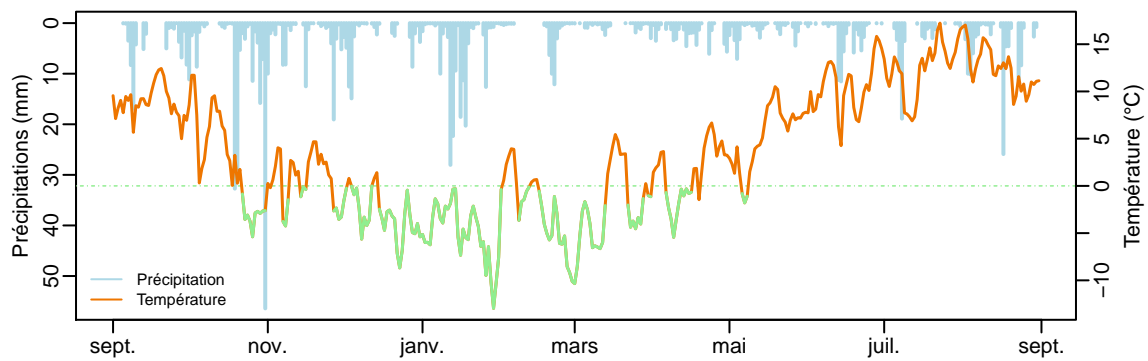
# q0171 (723.02 km<sup>2</sup>) – année 2001–2002



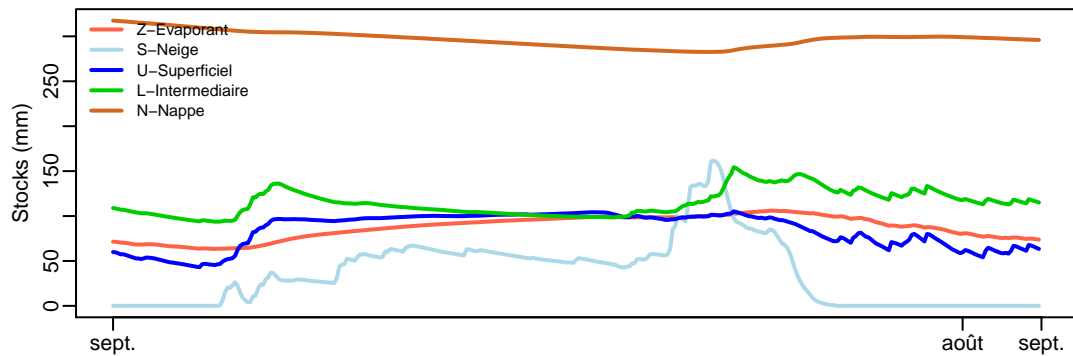
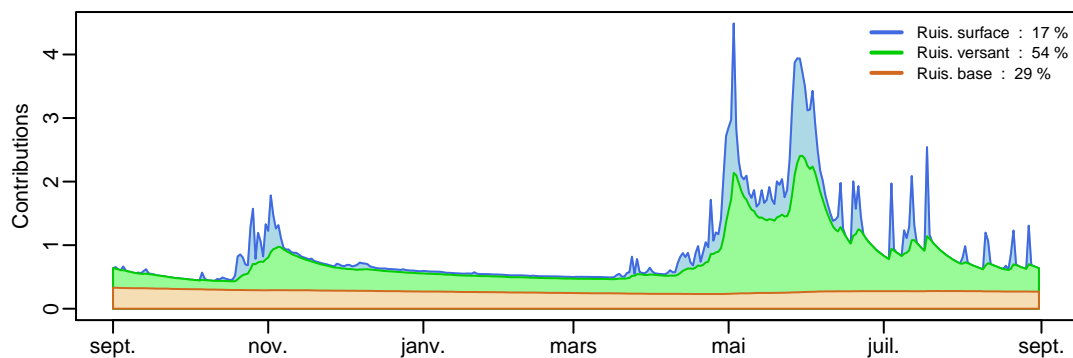
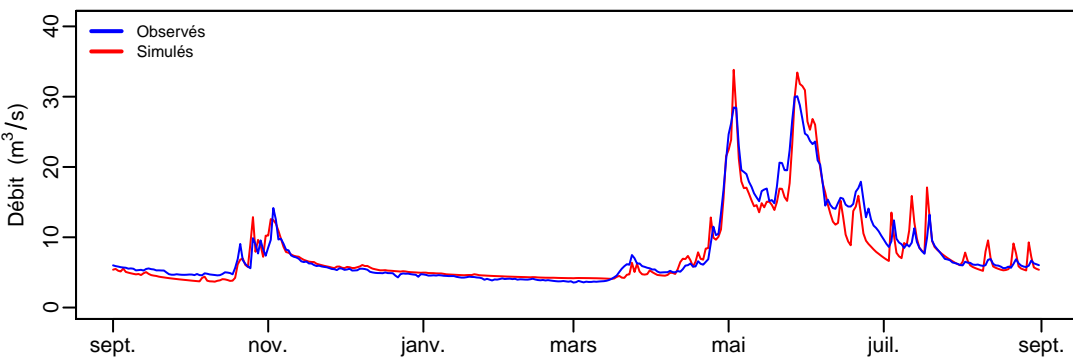
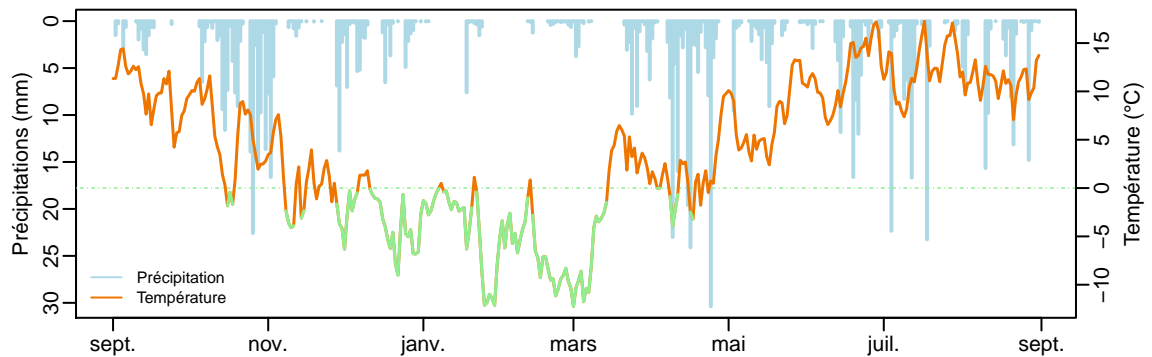
# q0171 (723.02 km²) – année 2002–2003



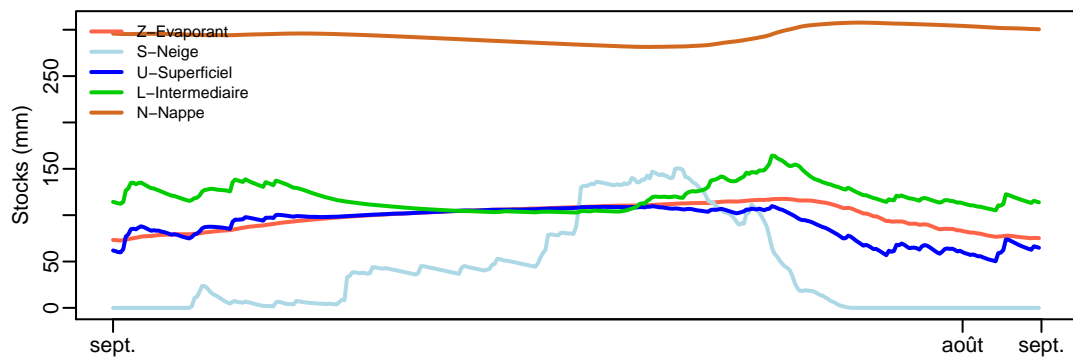
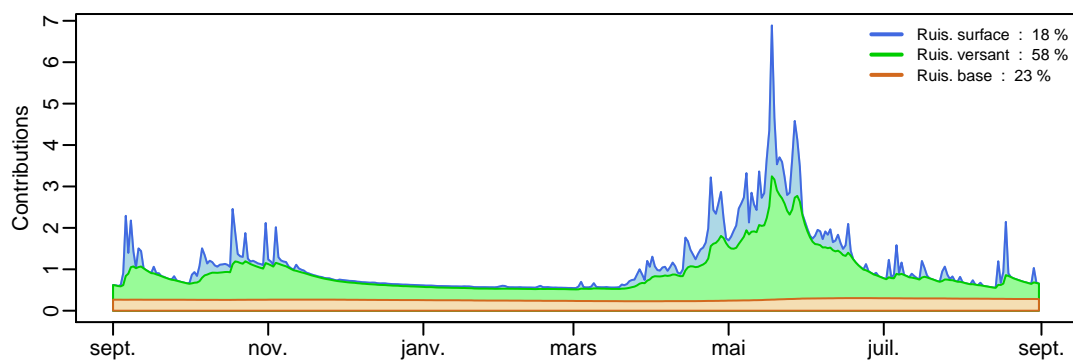
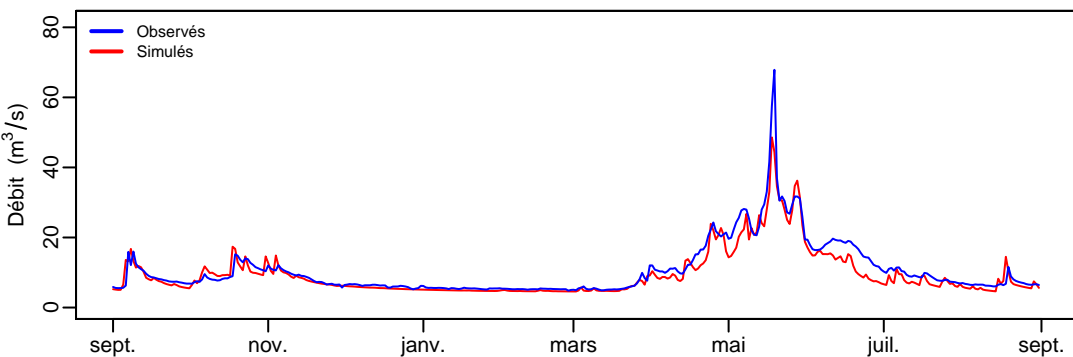
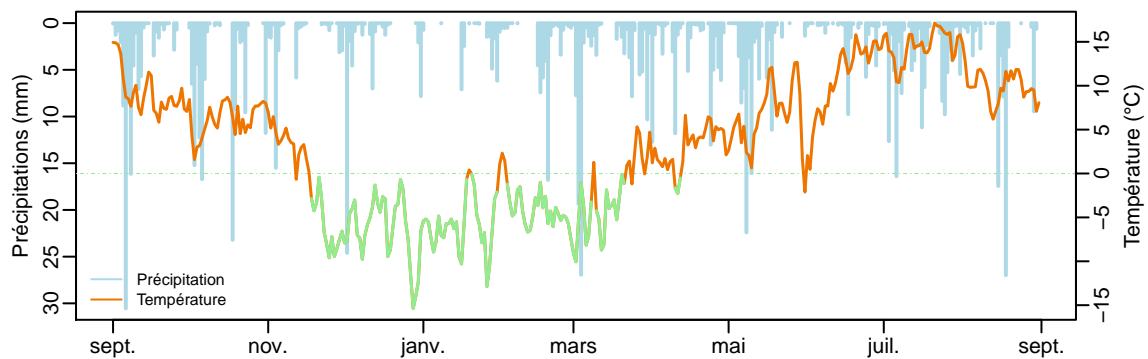
# q0171 (723.02 km<sup>2</sup>) – année 2003–2004



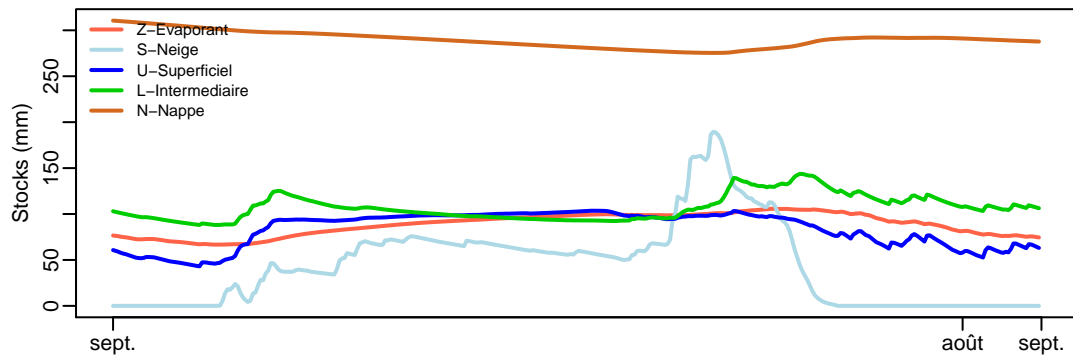
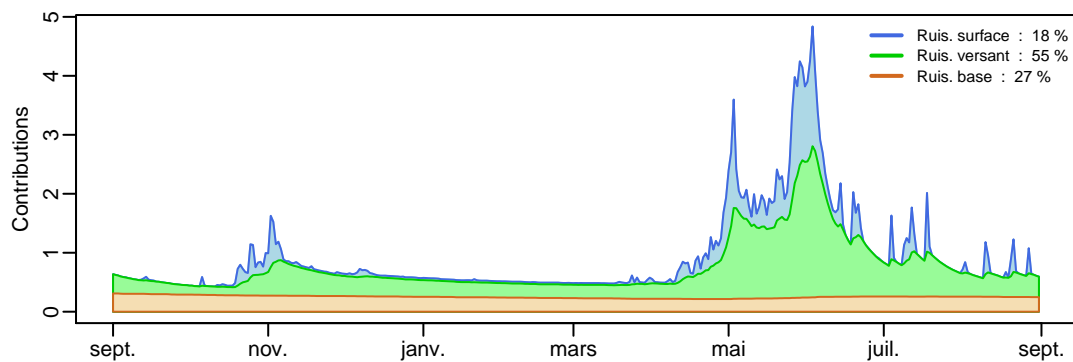
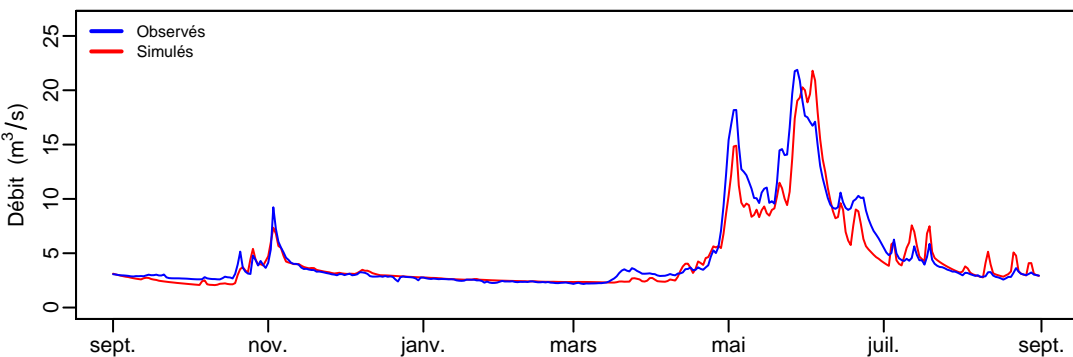
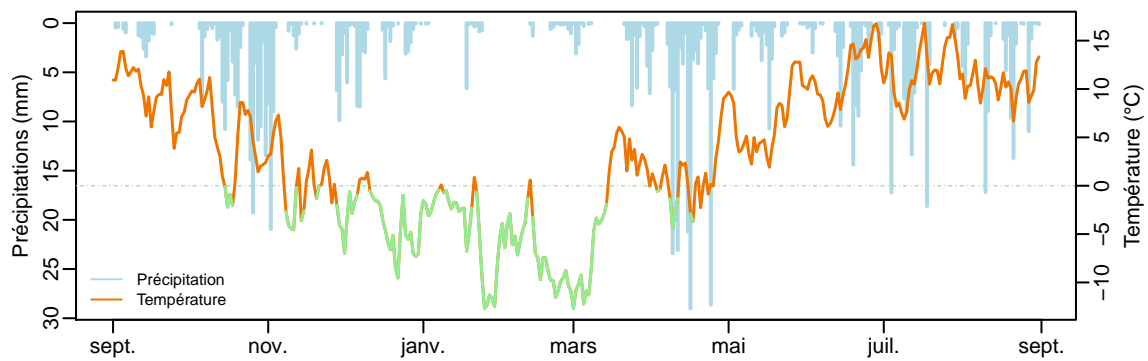
# q0171 (723.02 km²) – année 2004–2005



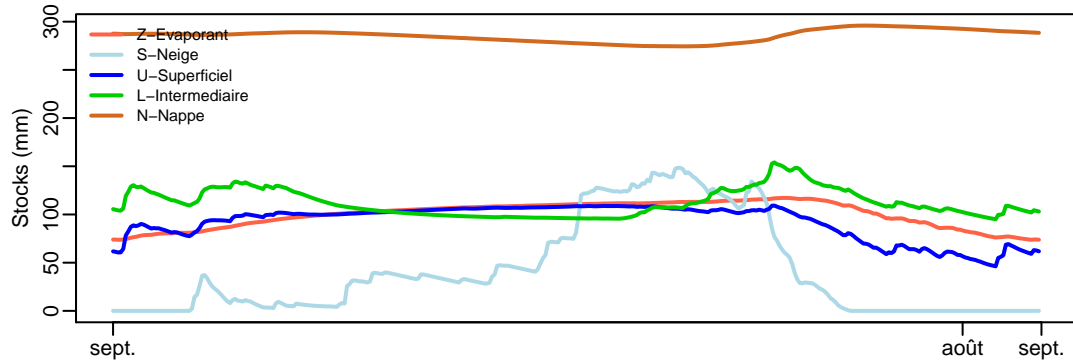
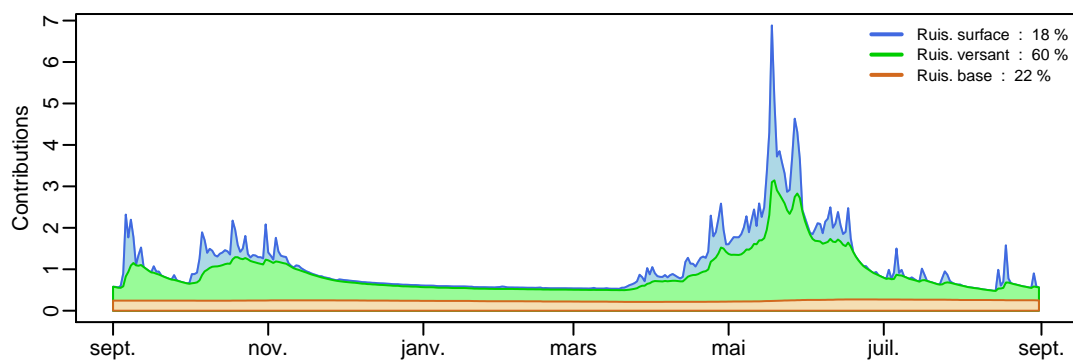
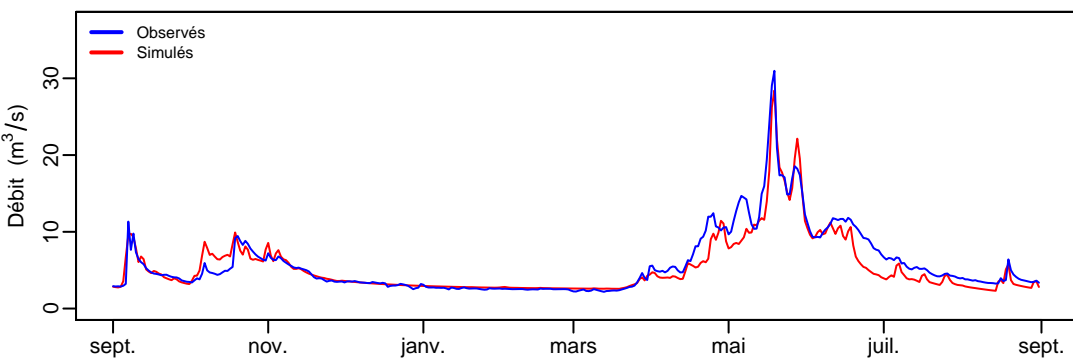
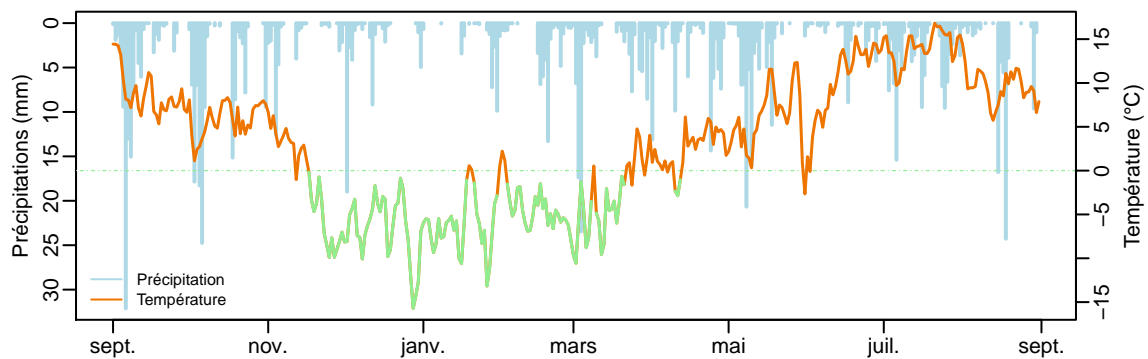
# q0171 (723.02 km<sup>2</sup>) – année 2005–2006



# q0174 (417.87 km²) – année 2004–2005

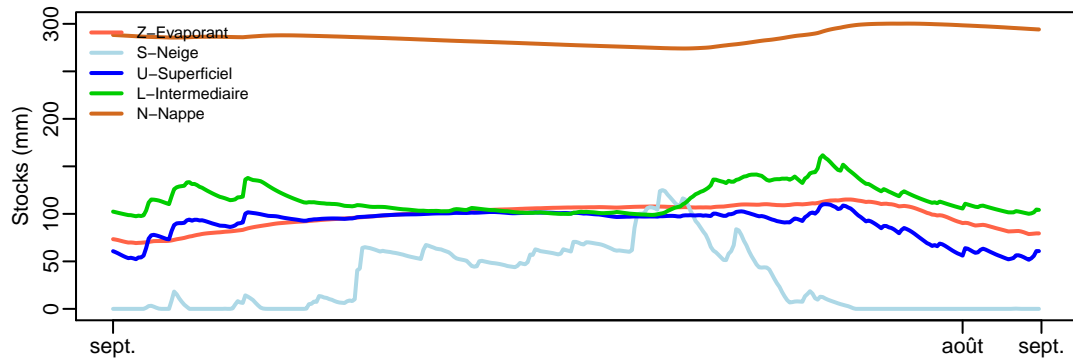
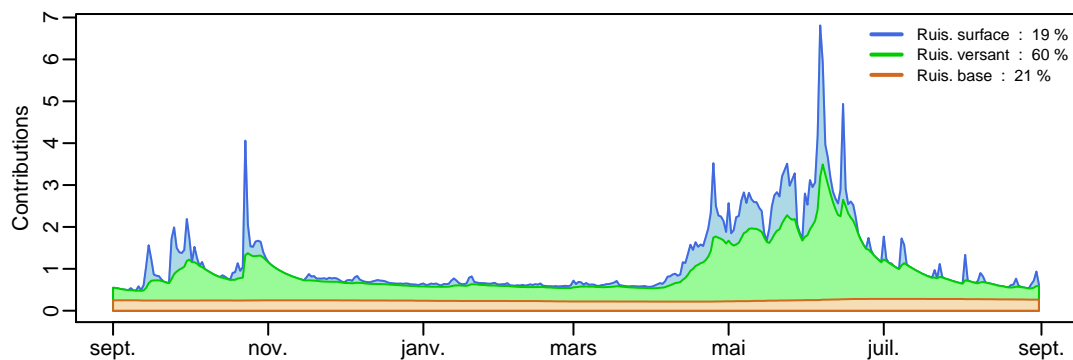
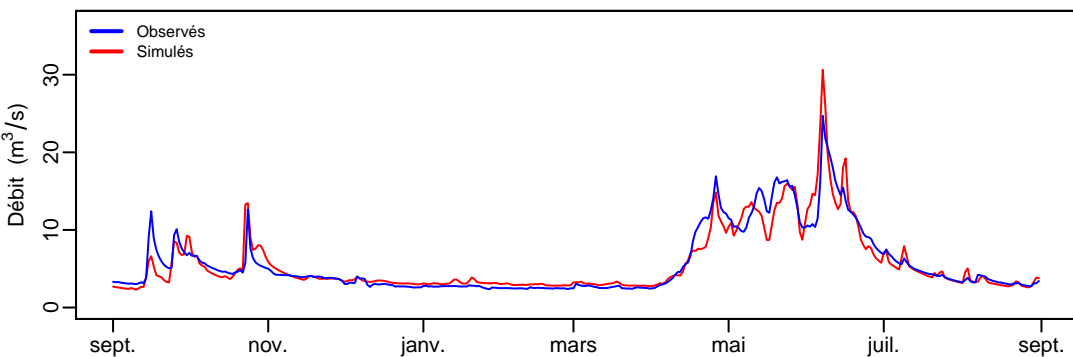
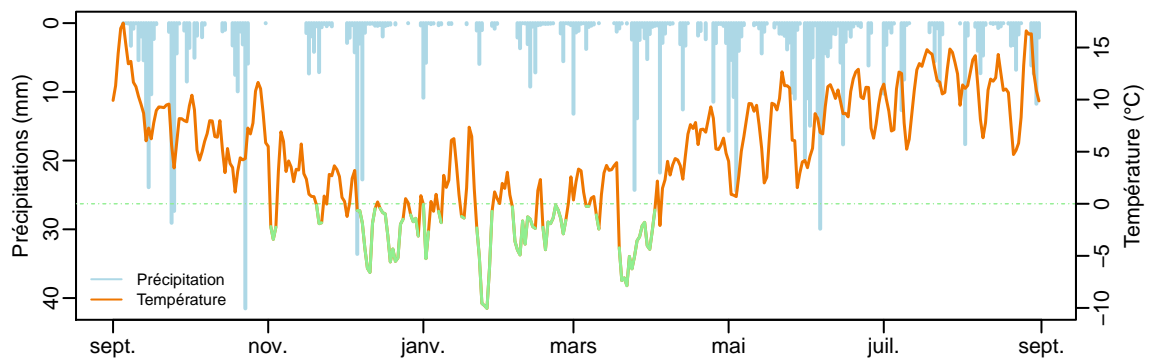


# q0174 (417.87 km<sup>2</sup>) – année 2005–2006

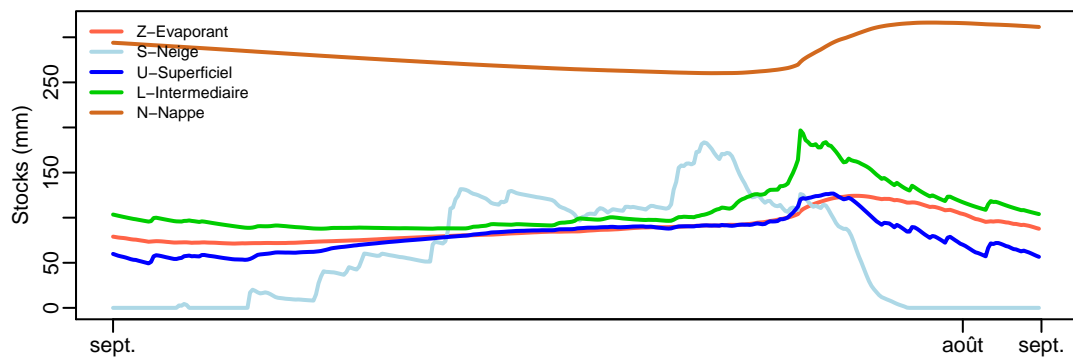
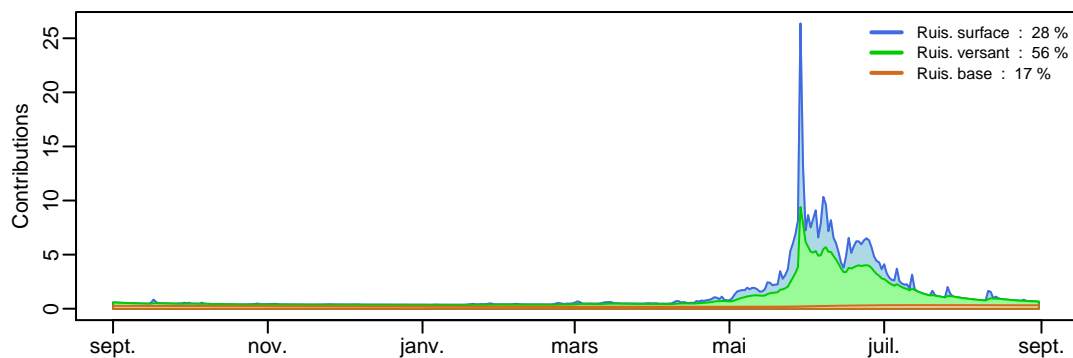
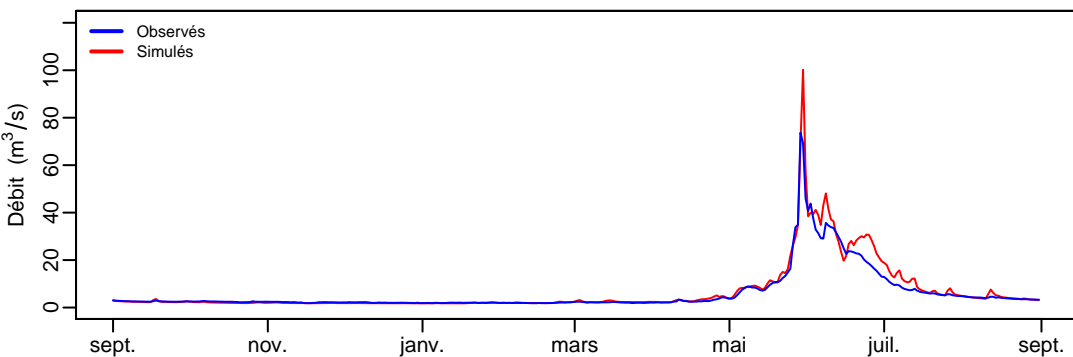
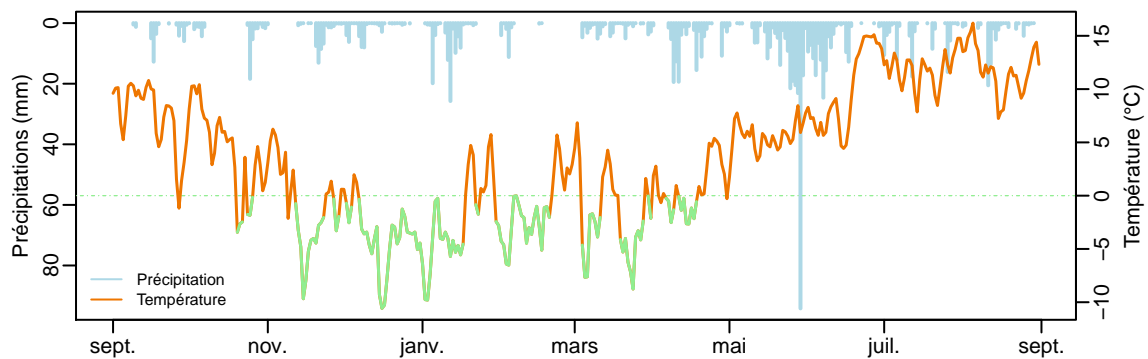




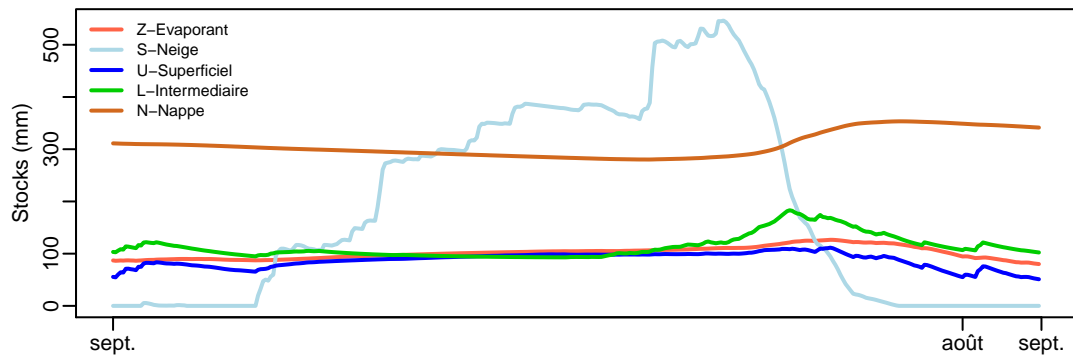
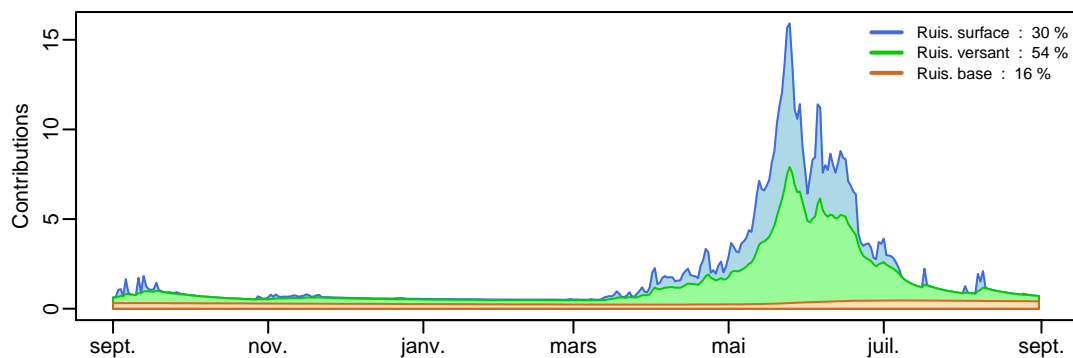
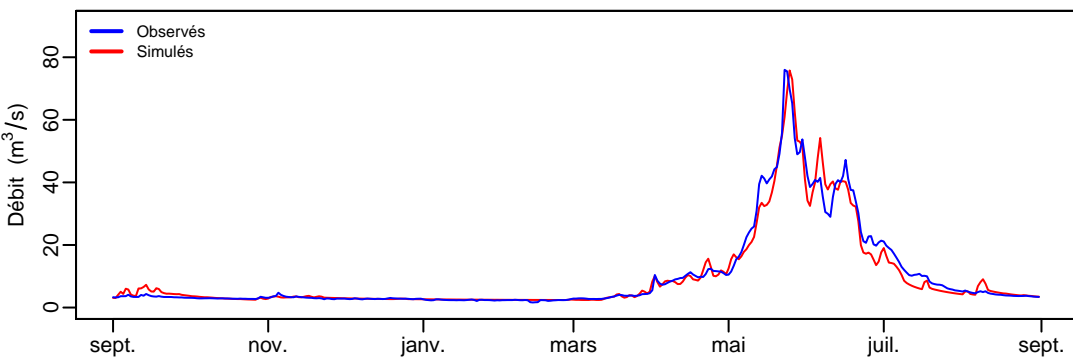
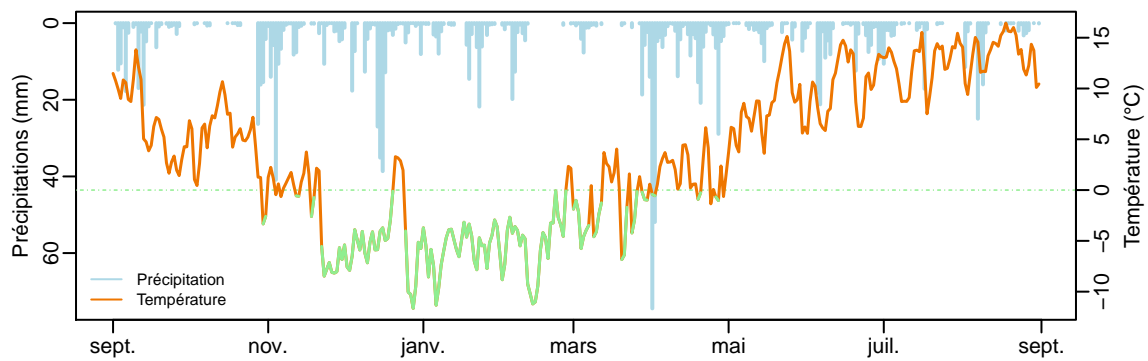
# q0174 (417.87 km²) – année 2006–2007



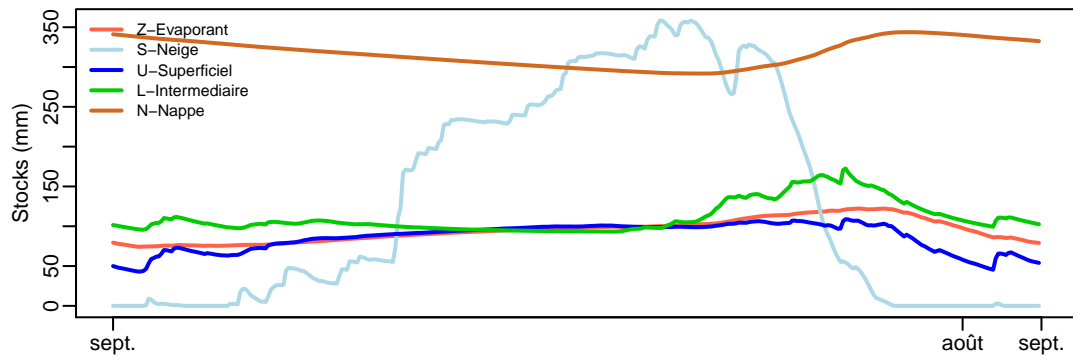
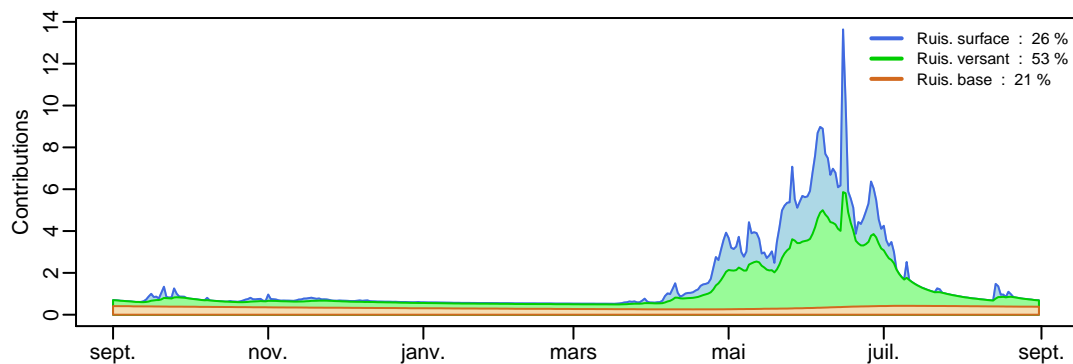
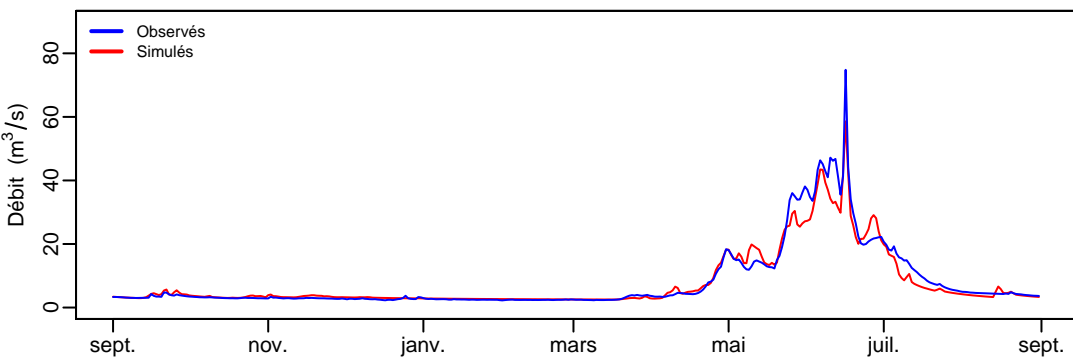
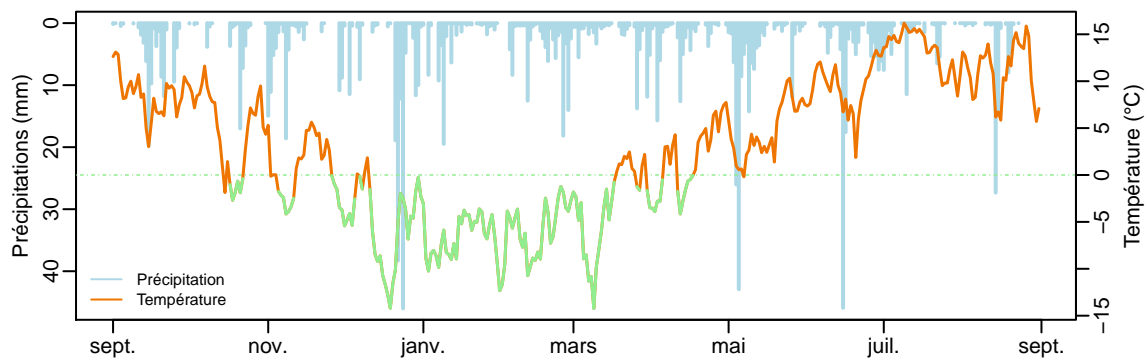
# q0174 (417.87 km<sup>2</sup>) – année 2007–2008



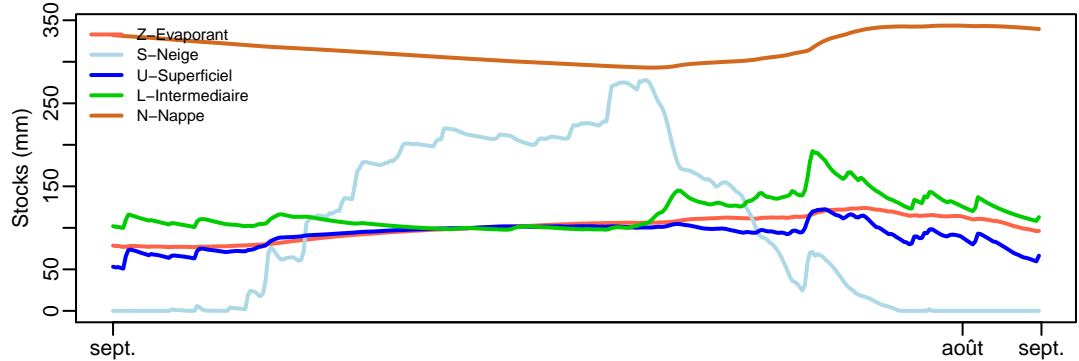
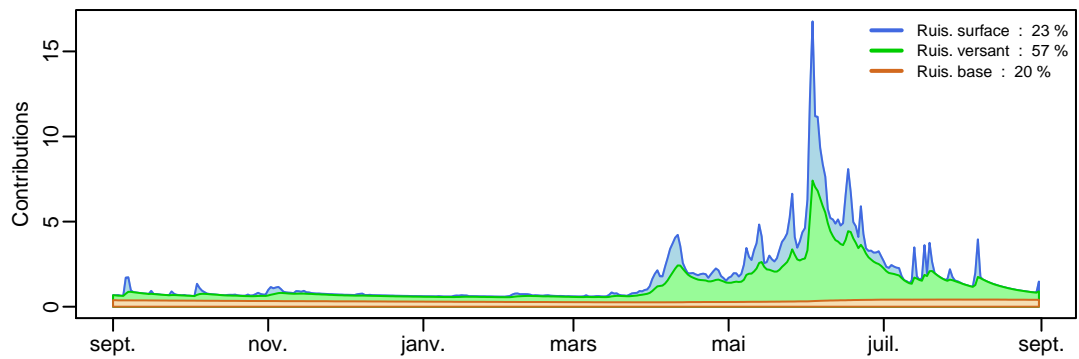
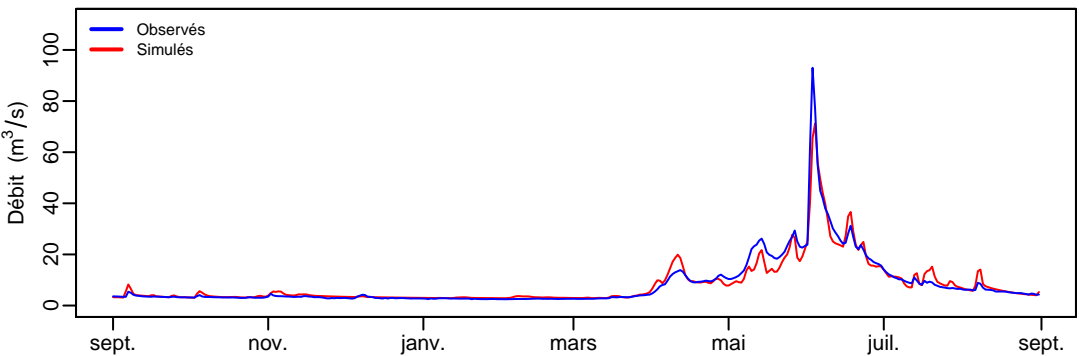
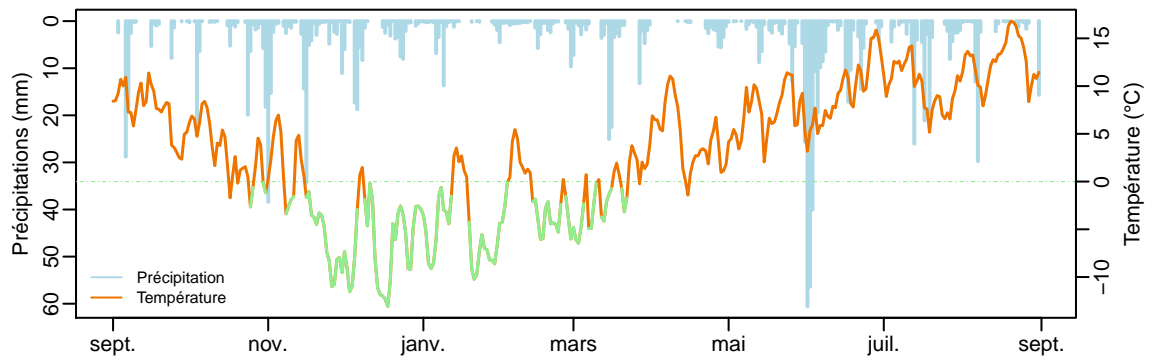
# q0174 (417.87 km<sup>2</sup>) – année 2008–2009



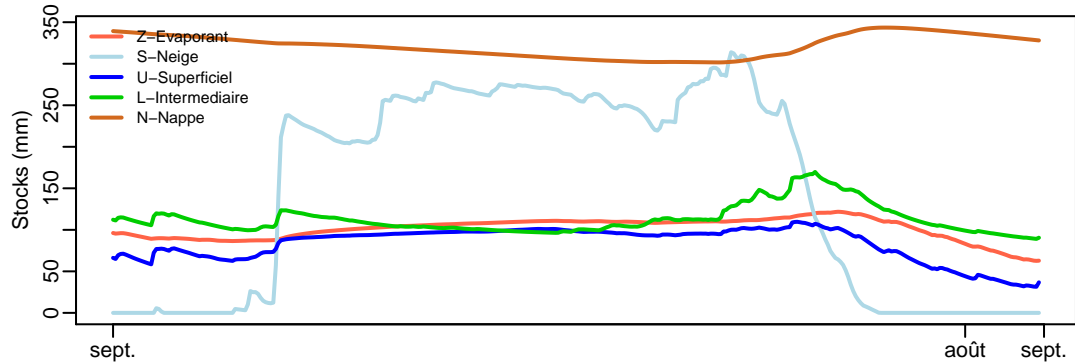
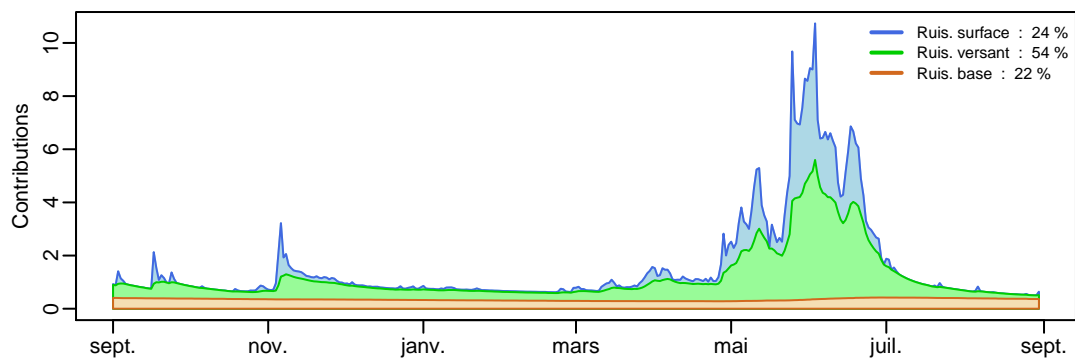
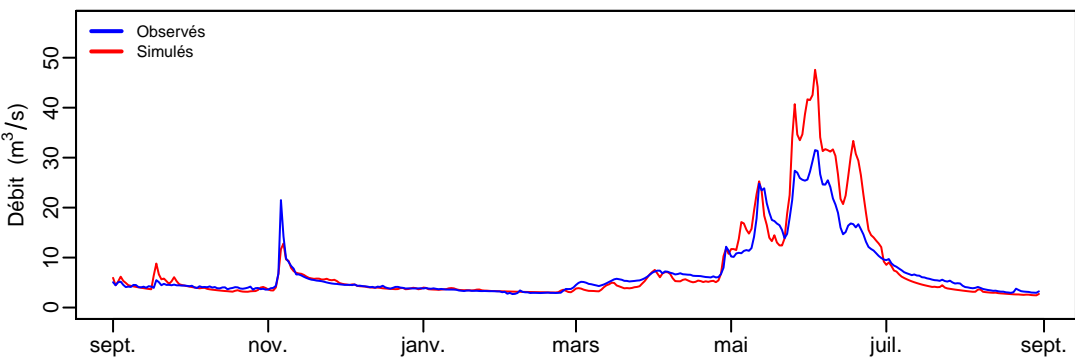
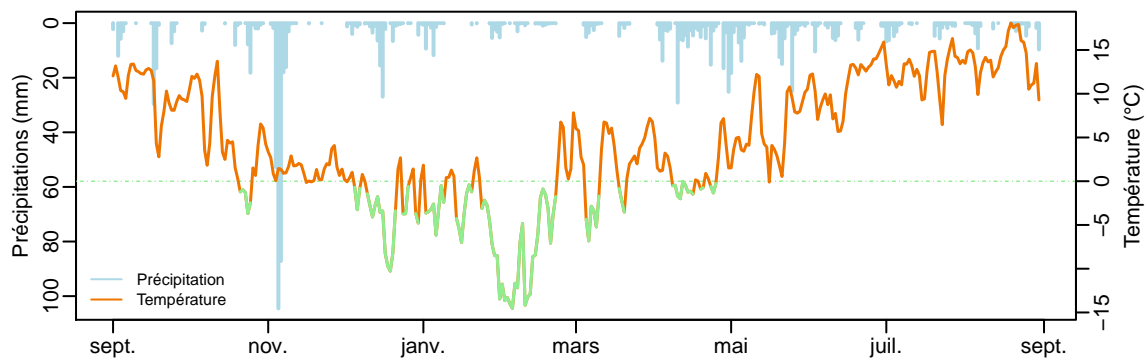
# q0174 (417.87 km<sup>2</sup>) – année 2009–2010



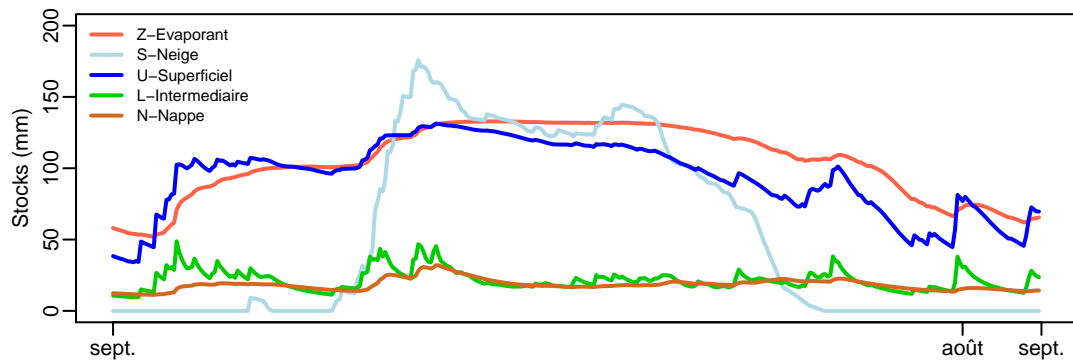
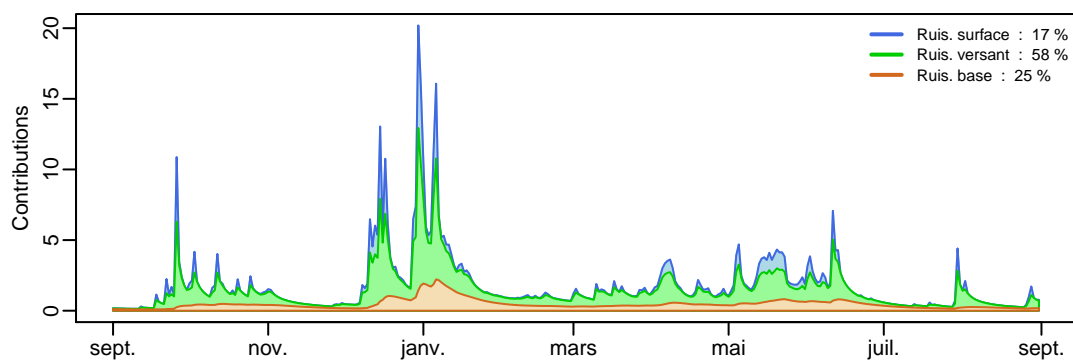
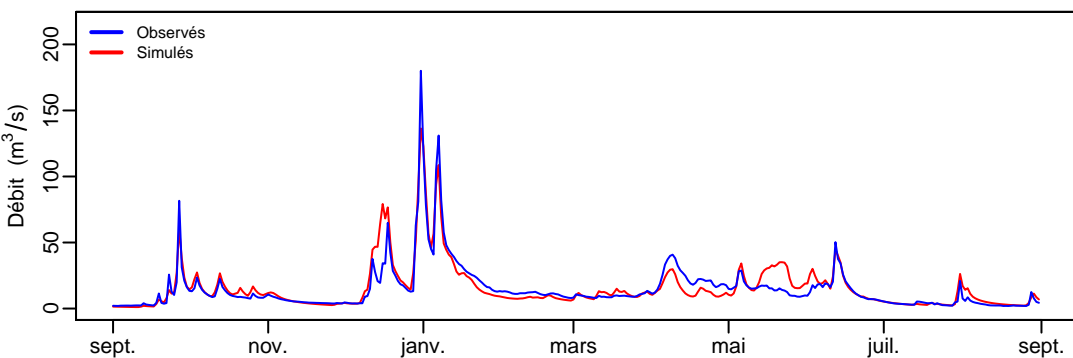
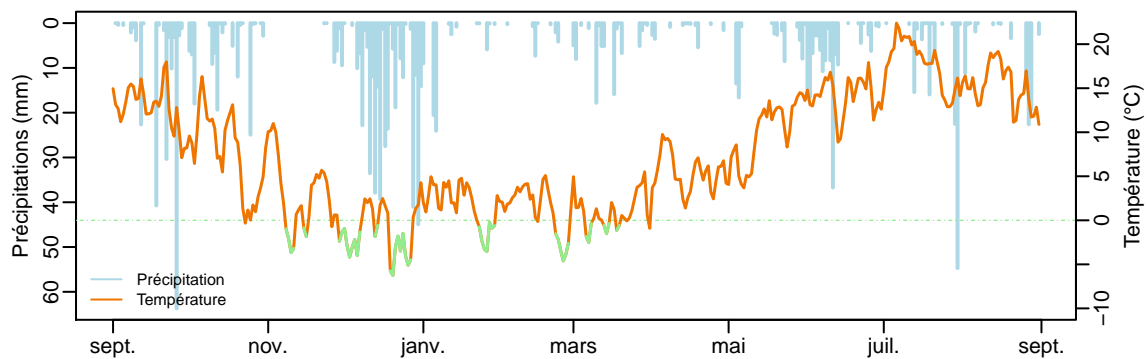
# q0174 (417.87 km<sup>2</sup>) – année 2010–2011



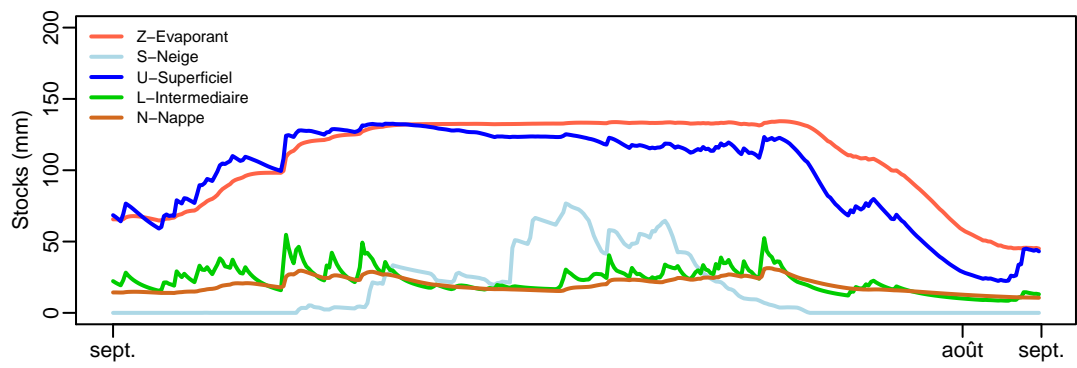
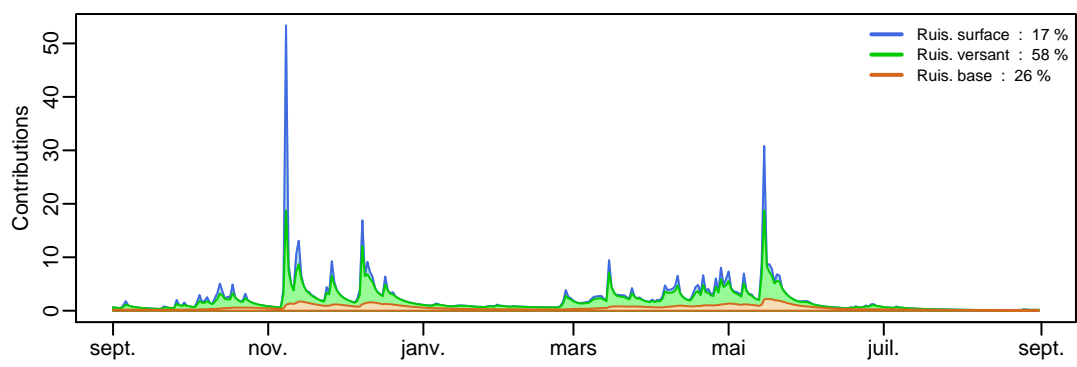
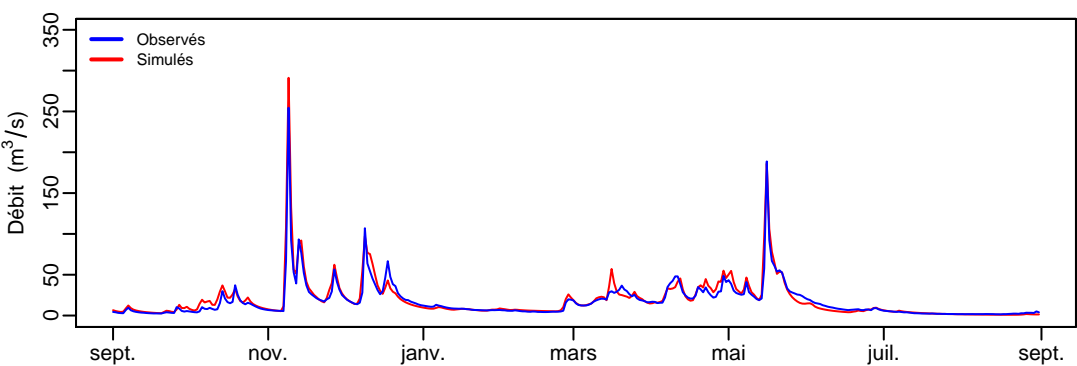
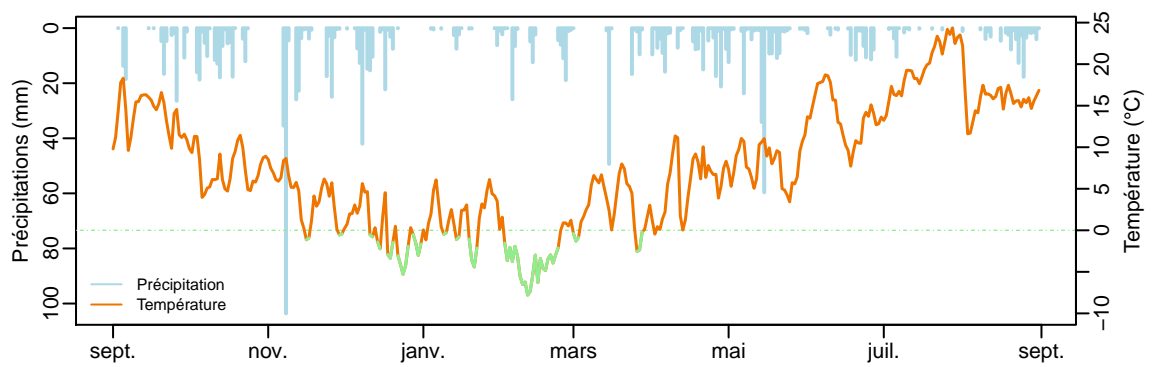
# q0174 (417.87 km<sup>2</sup>) – année 2011–2012



# q0204 (731.66 km²) – année 1981–1982

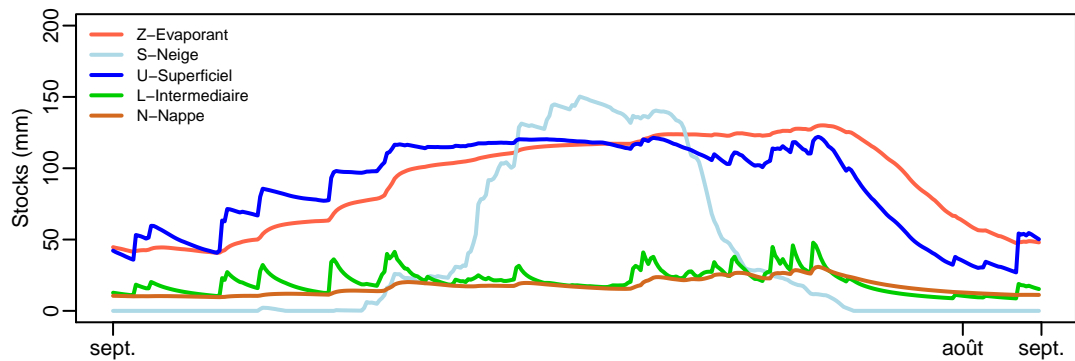
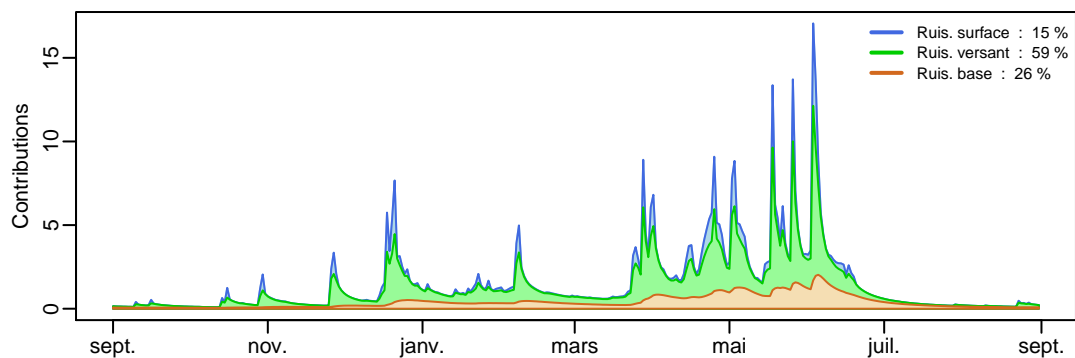
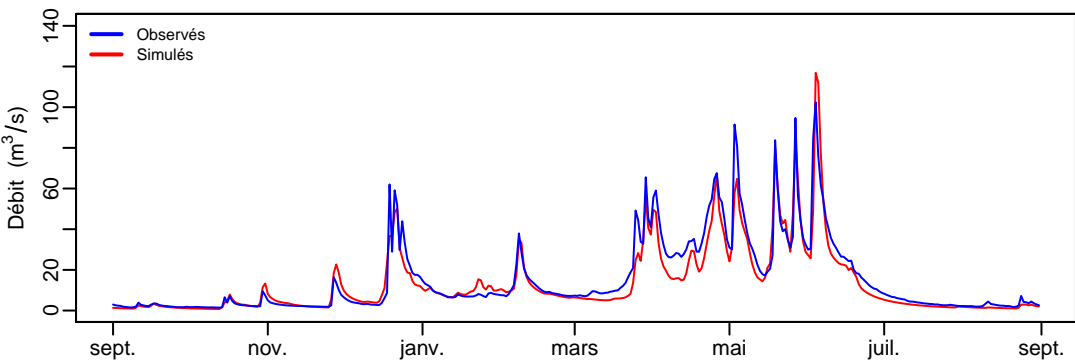
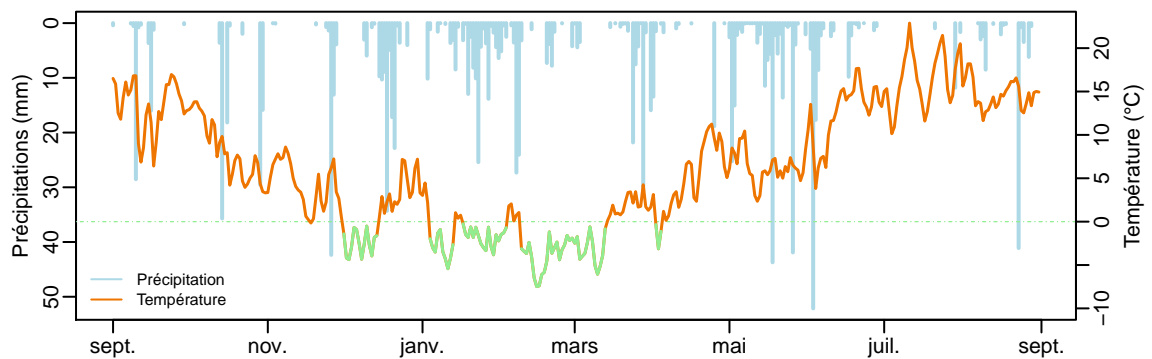


# q0204 (731.66 km²) – année 1982–1983

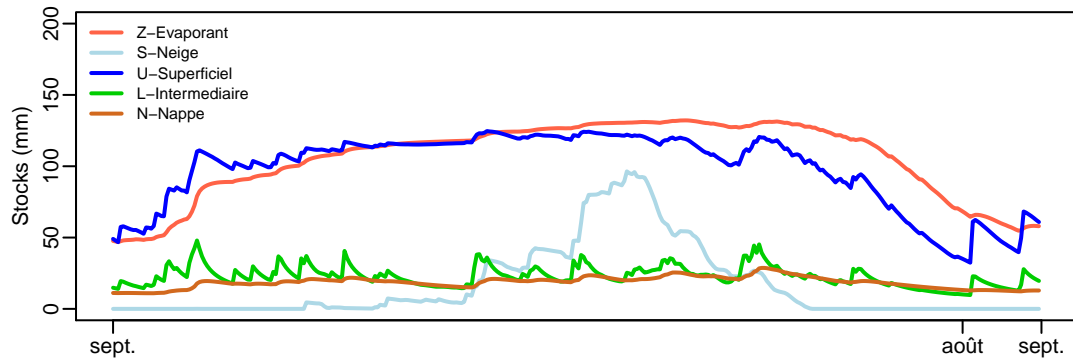
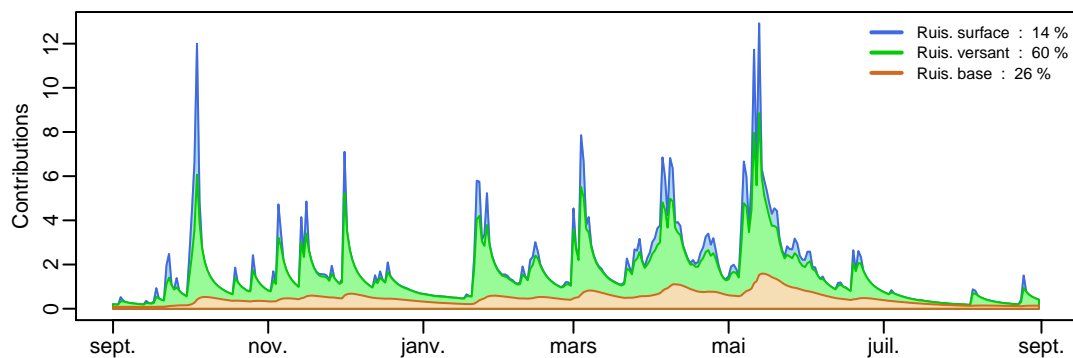
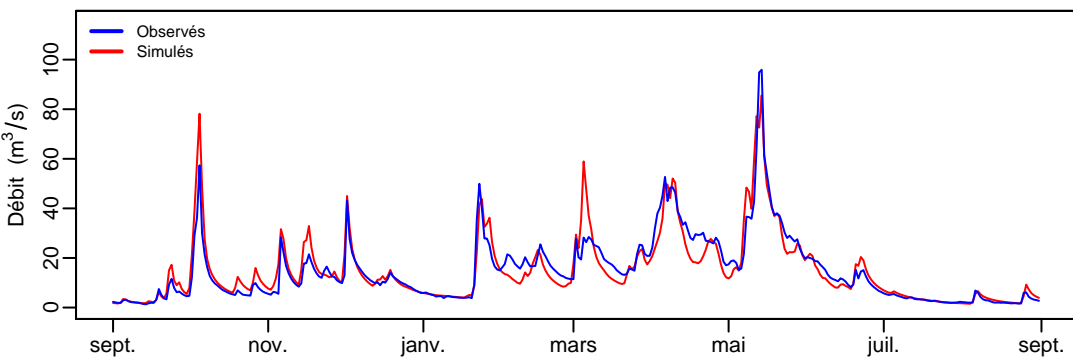
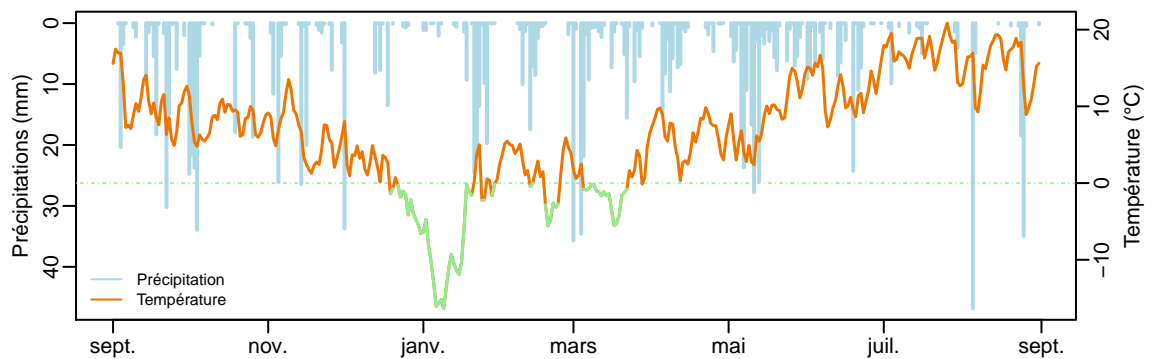




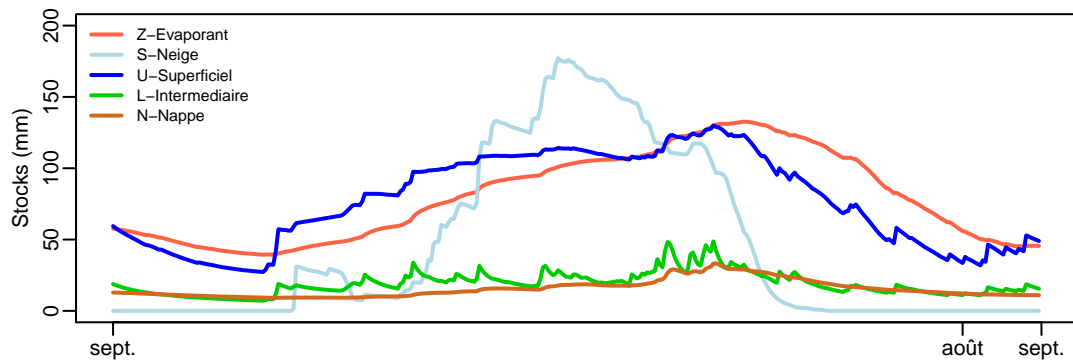
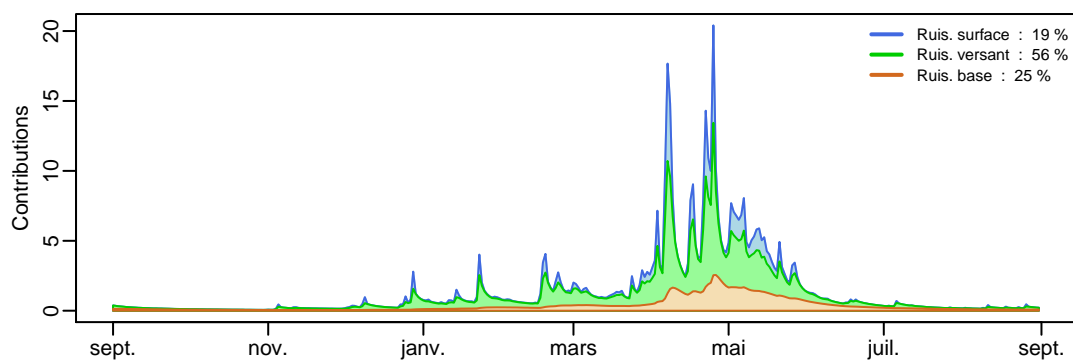
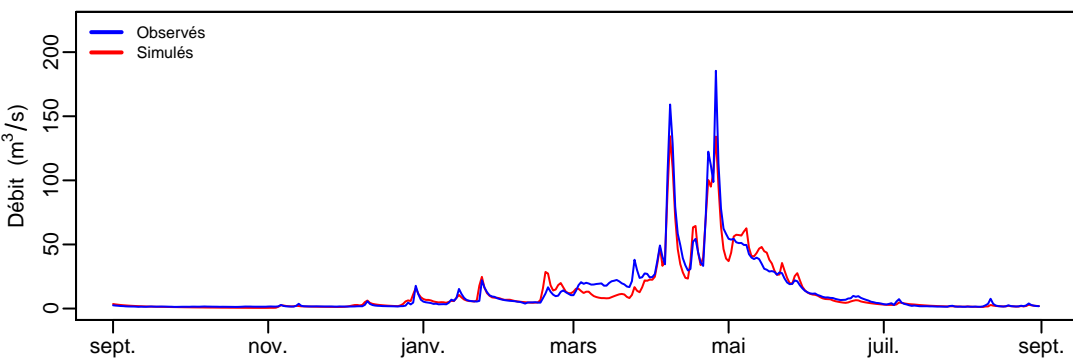
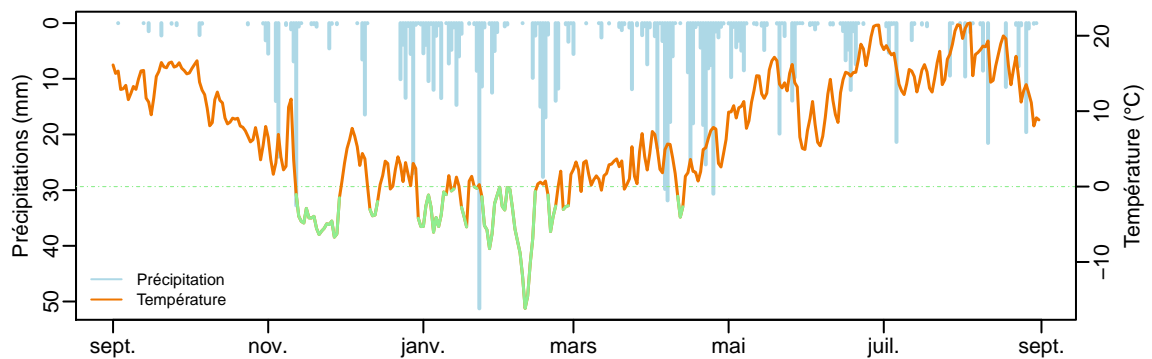
# q0204 (731.66 km²) – année 1983–1984



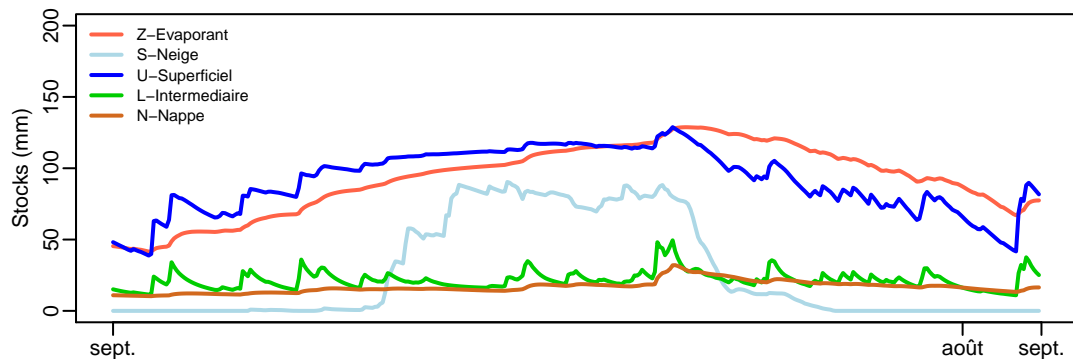
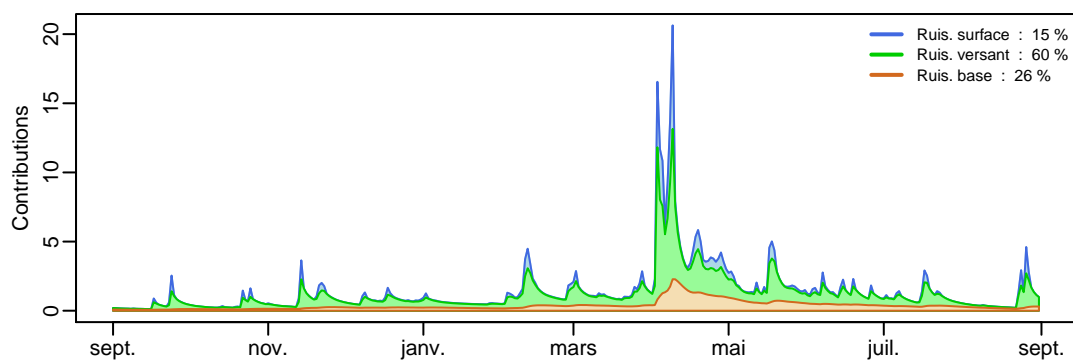
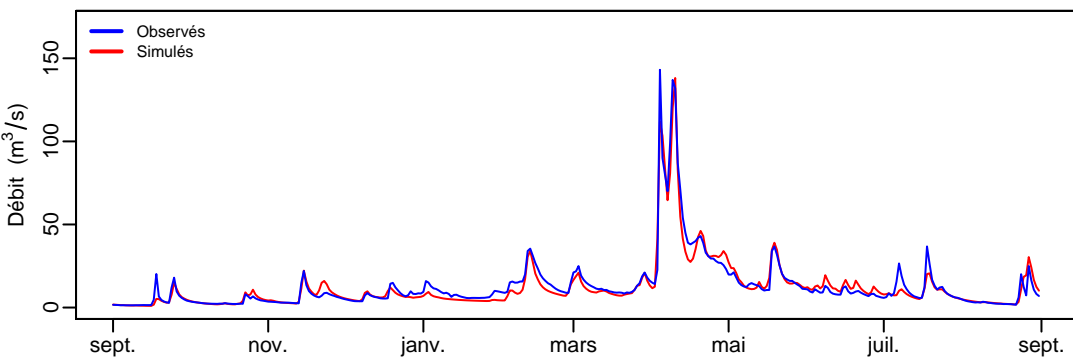
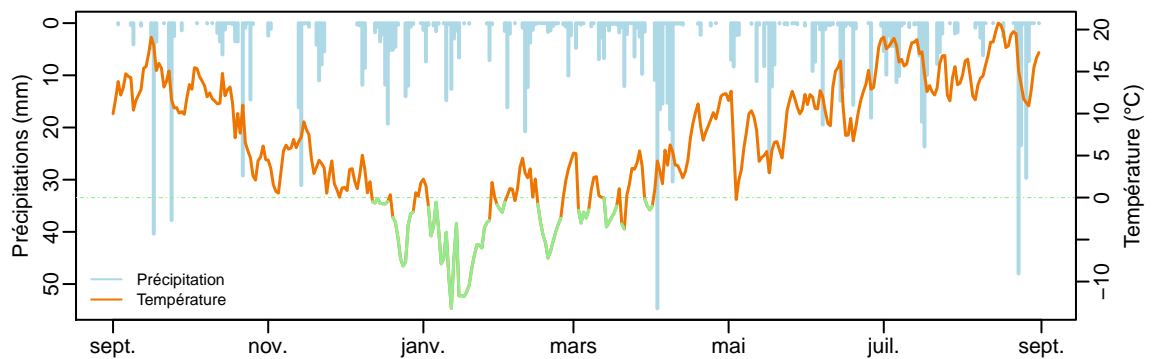
# q0204 (731.66 km<sup>2</sup>) – année 1984–1985



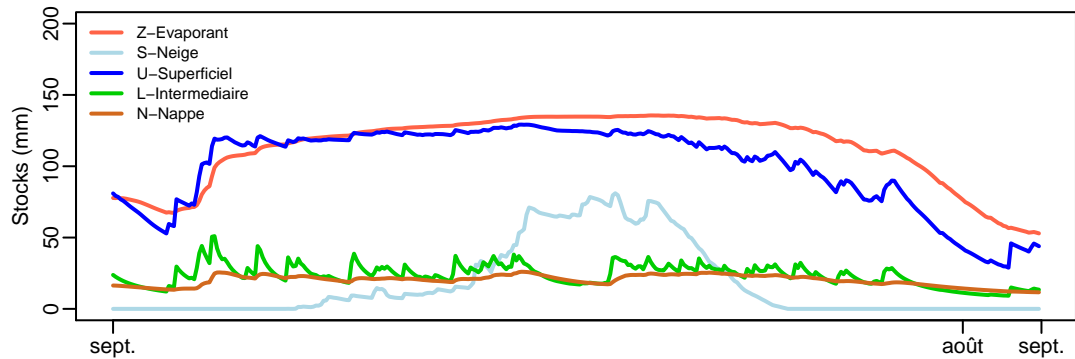
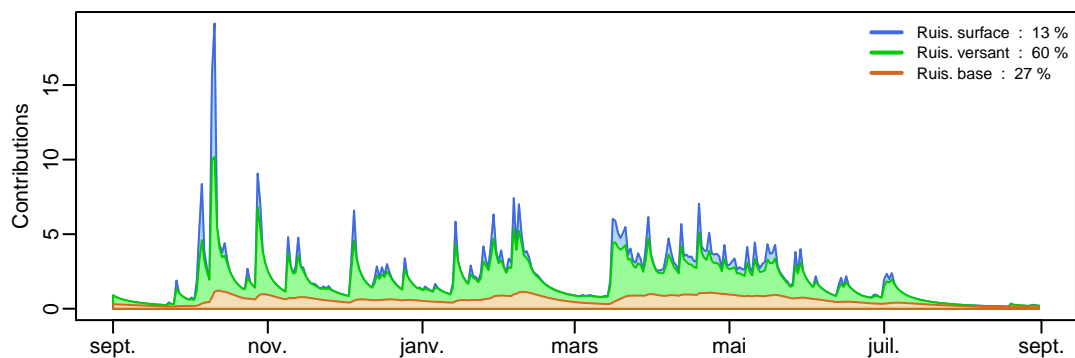
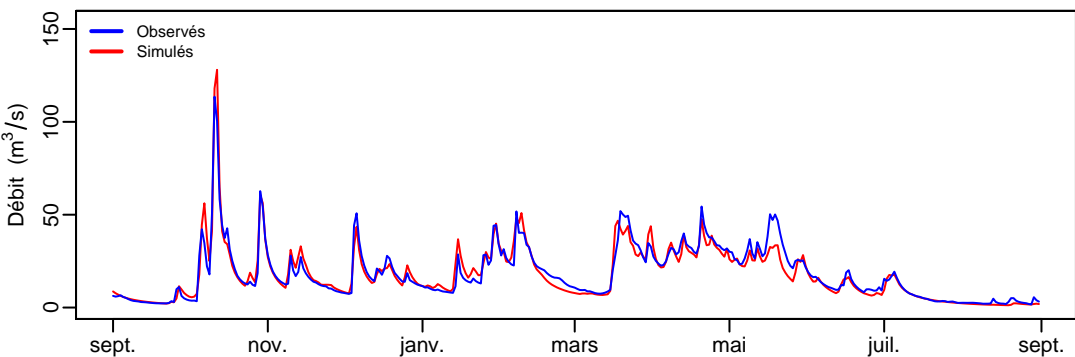
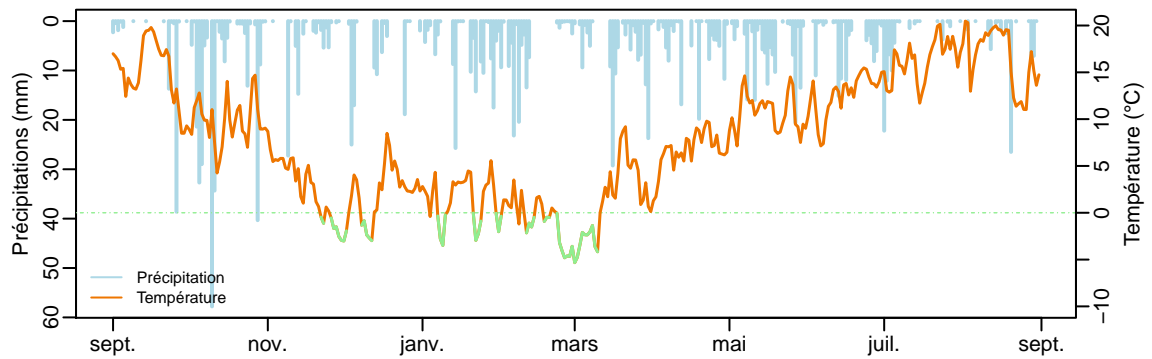
# q0204 (731.66 km<sup>2</sup>) – année 1985–1986



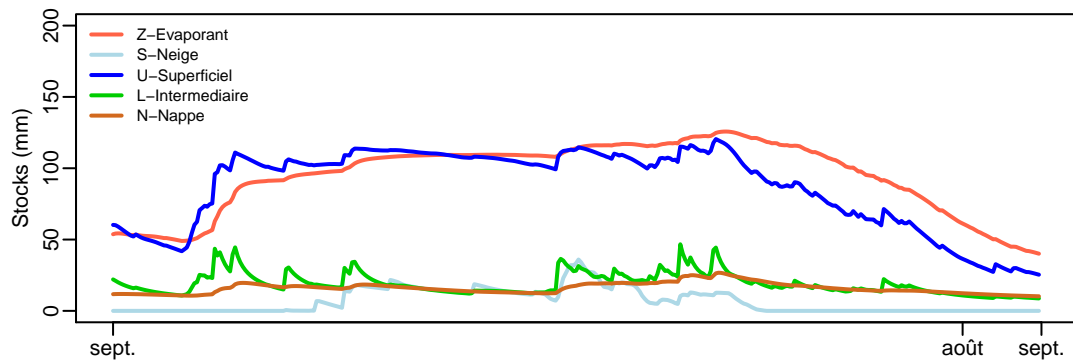
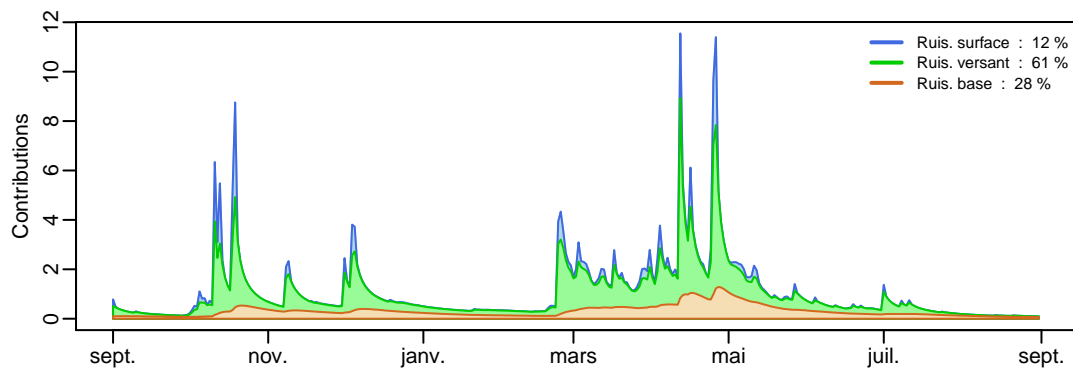
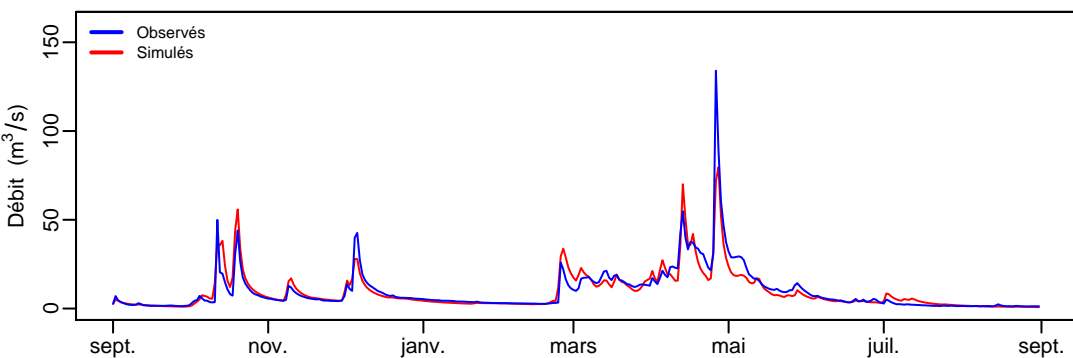
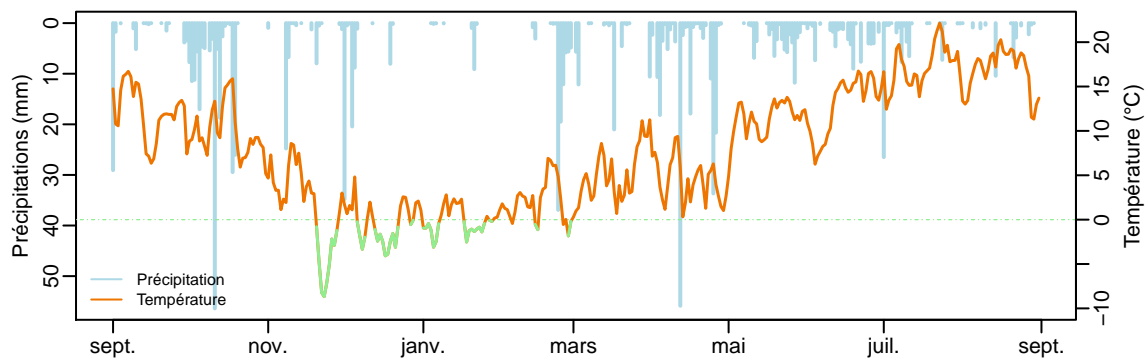
# q0204 (731.66 km²) – année 1986–1987



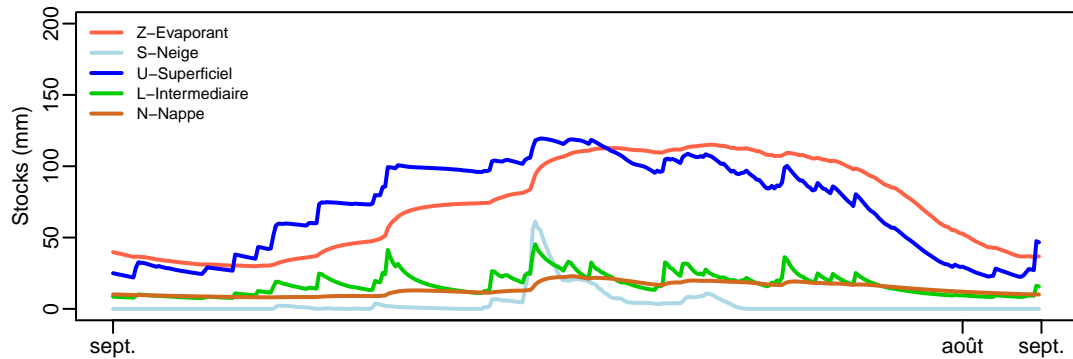
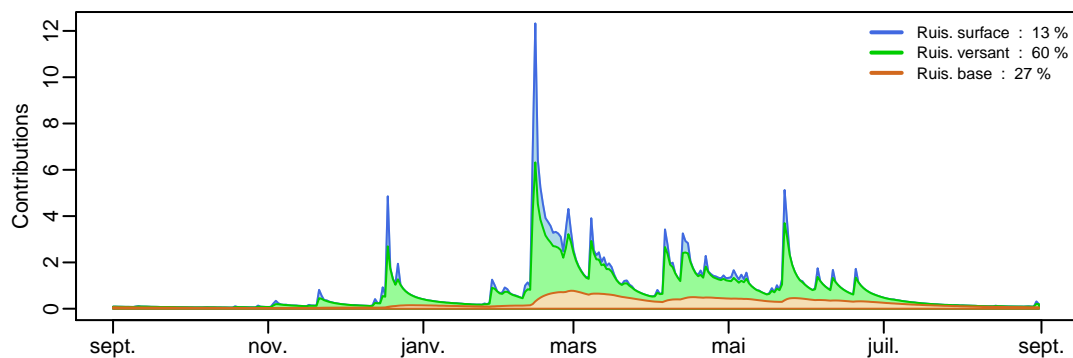
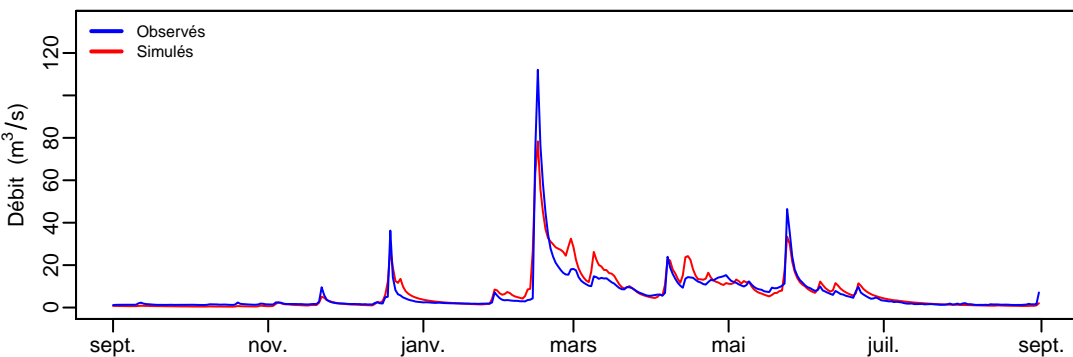
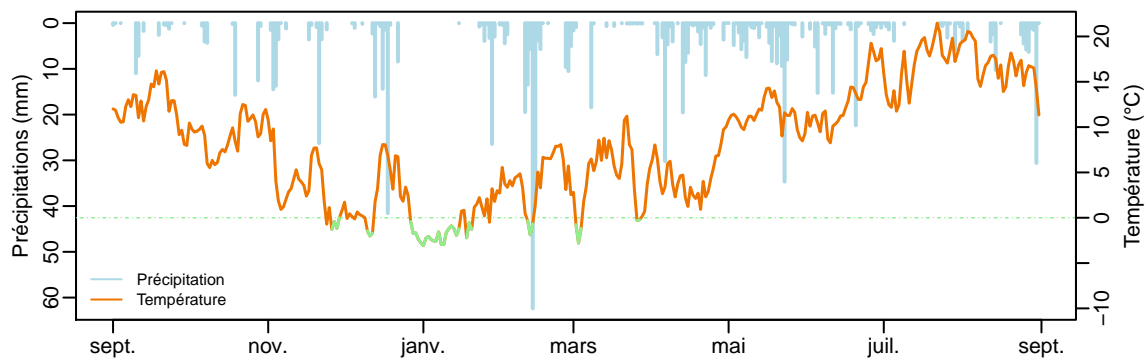
# q0204 (731.66 km²) – année 1987–1988



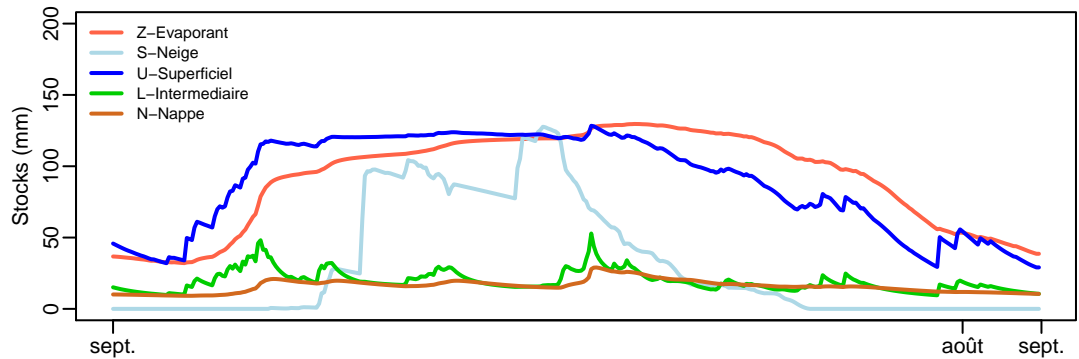
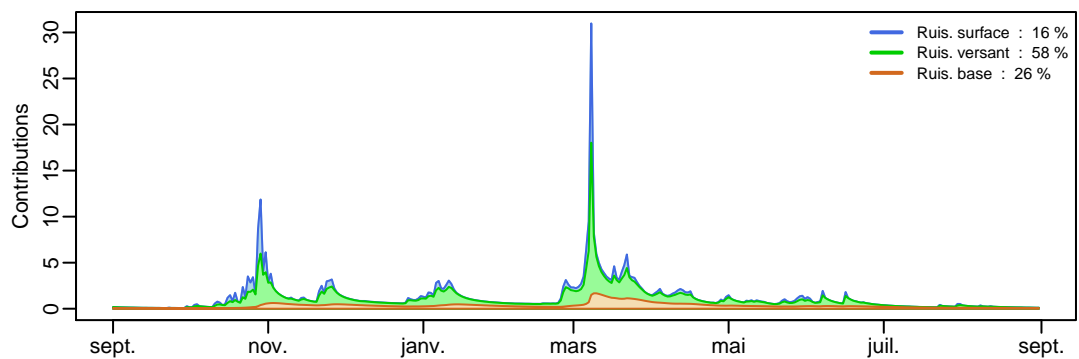
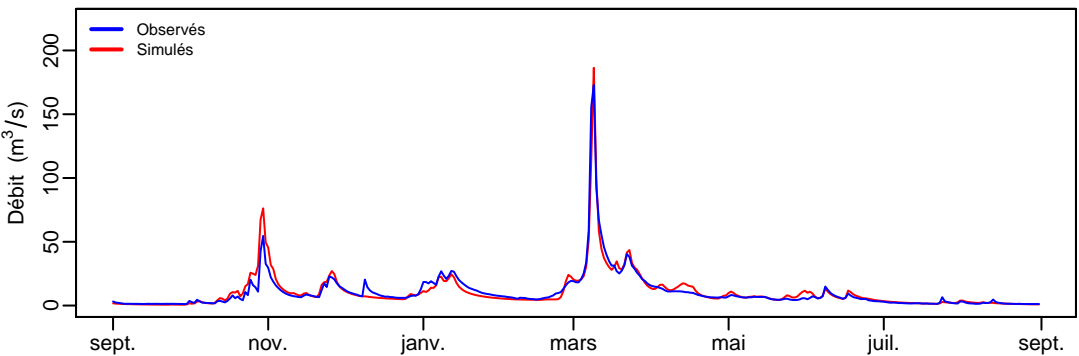
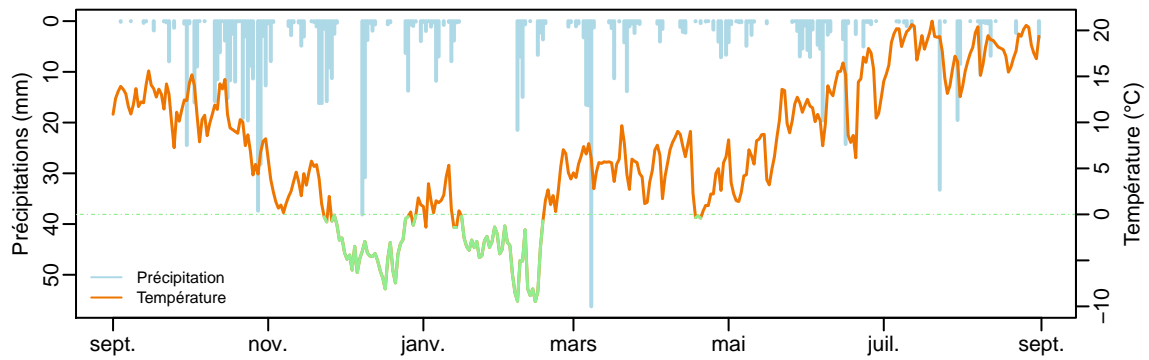
# q0204 (731.66 km²) – année 1988–1989



# q0204 (731.66 km<sup>2</sup>) – année 1989–1990

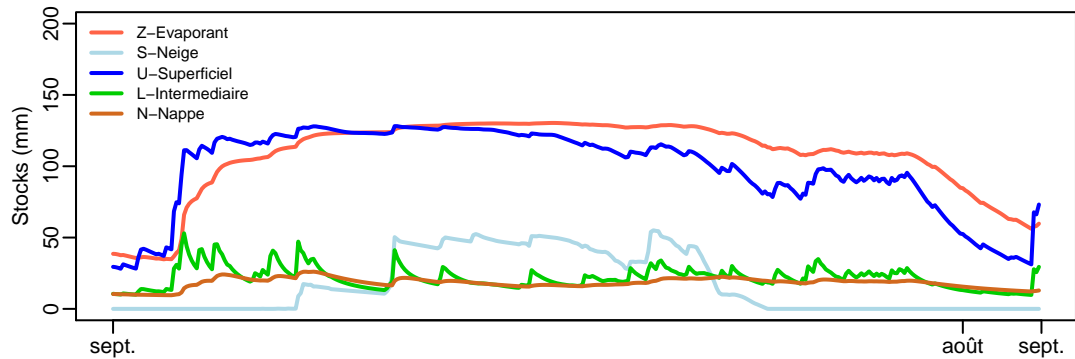
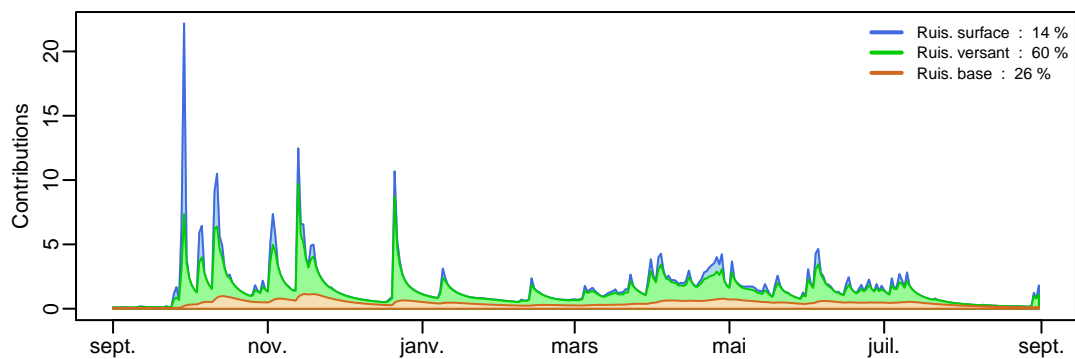
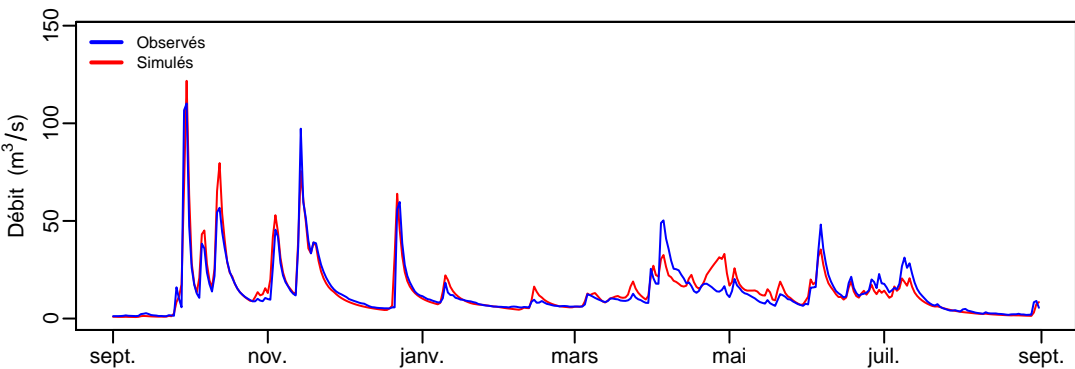
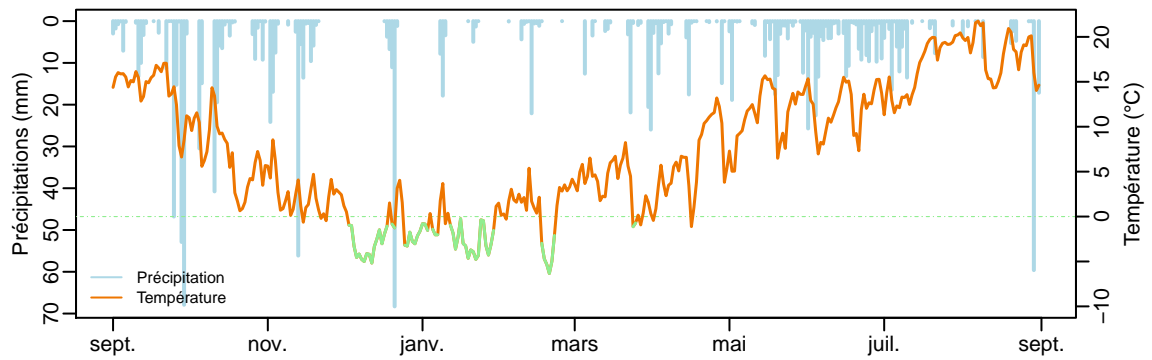


# q0204 (731.66 km<sup>2</sup>) – année 1990–1991

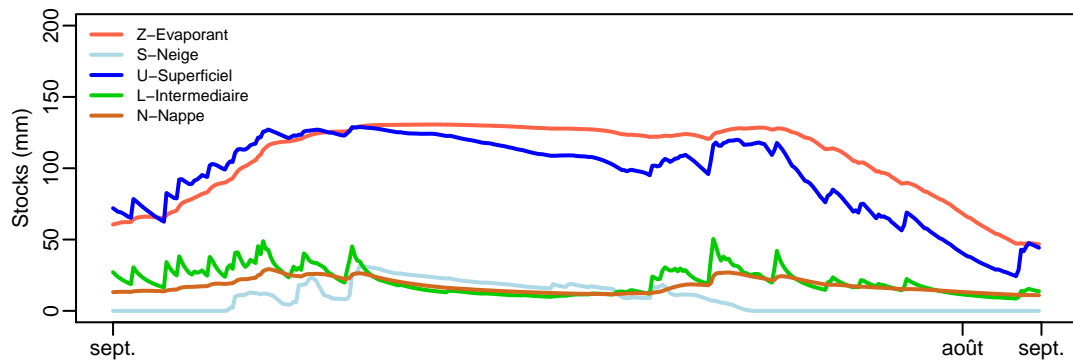
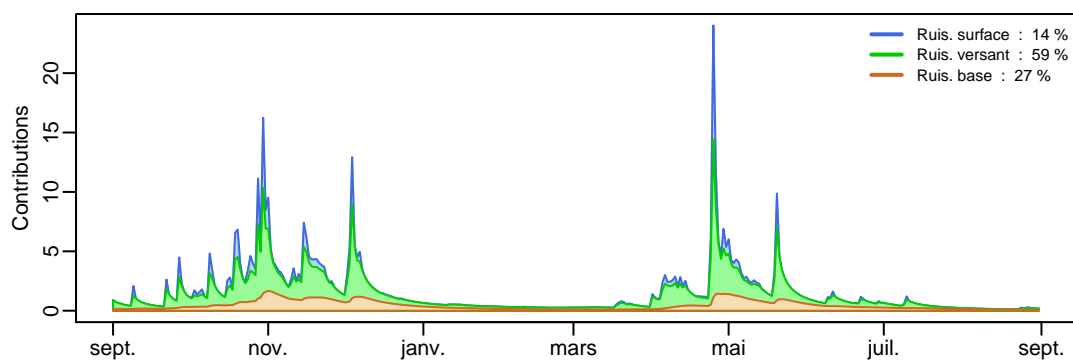
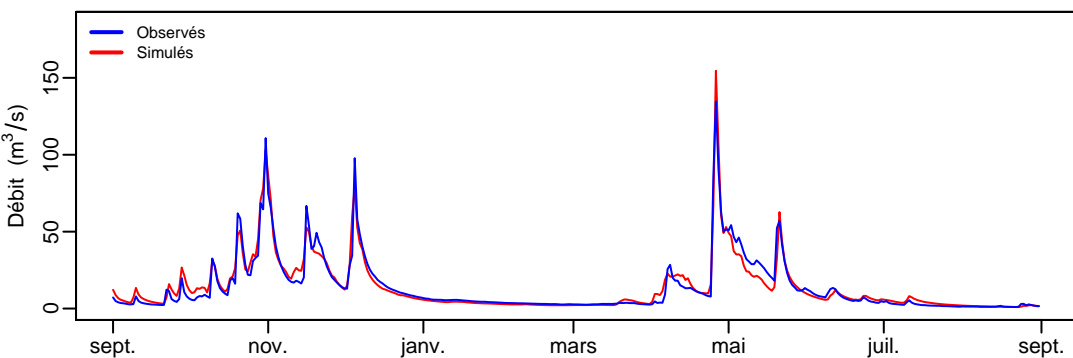
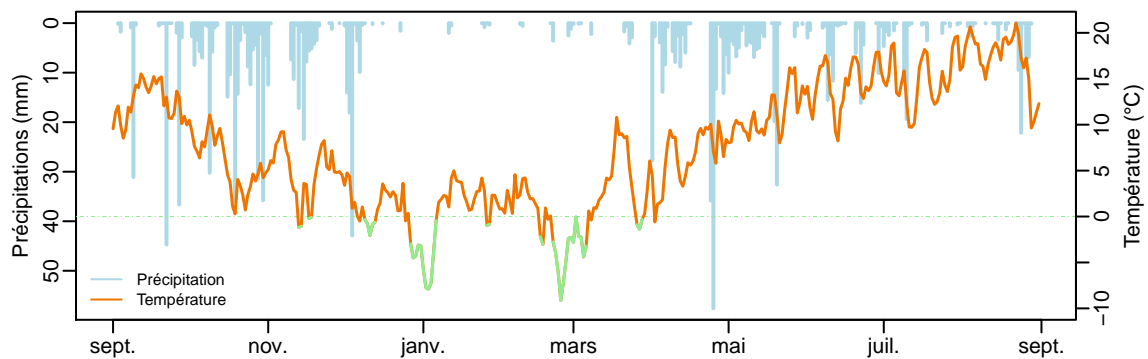




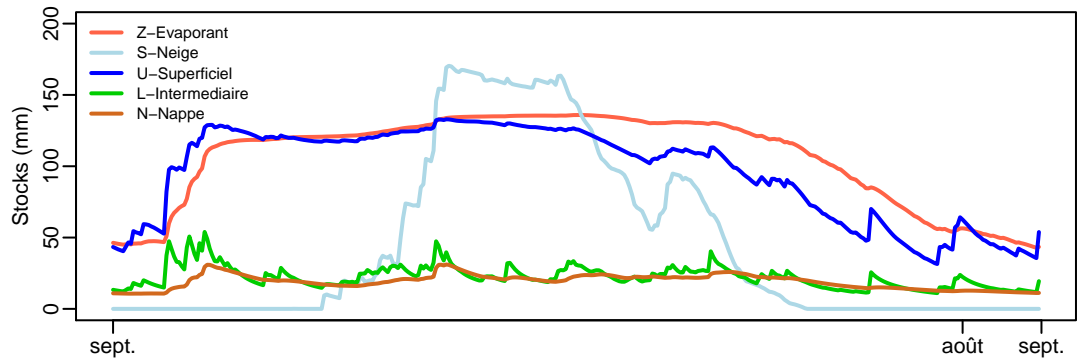
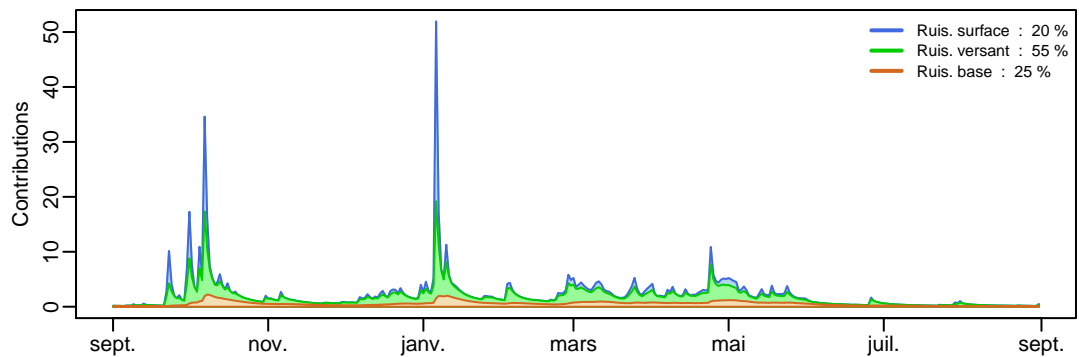
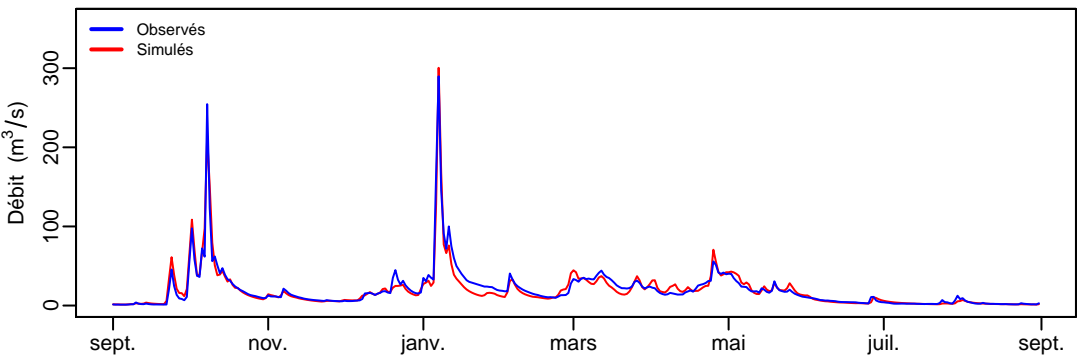
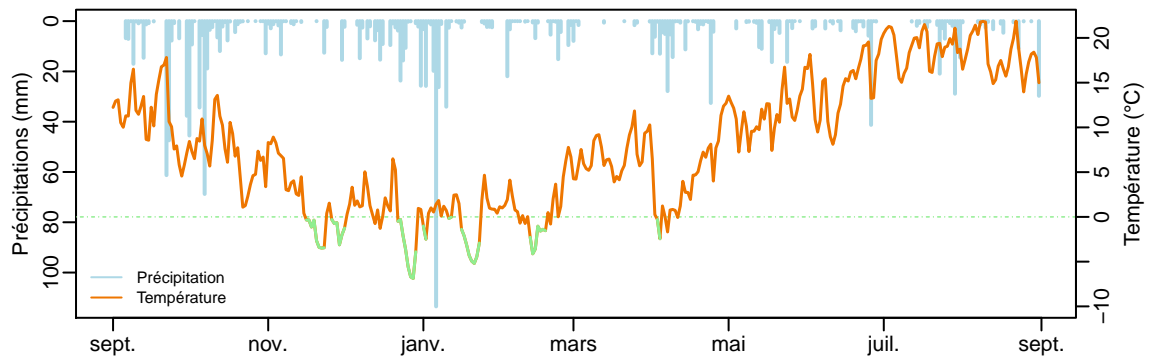
# q0204 (731.66 km<sup>2</sup>) – année 1991–1992



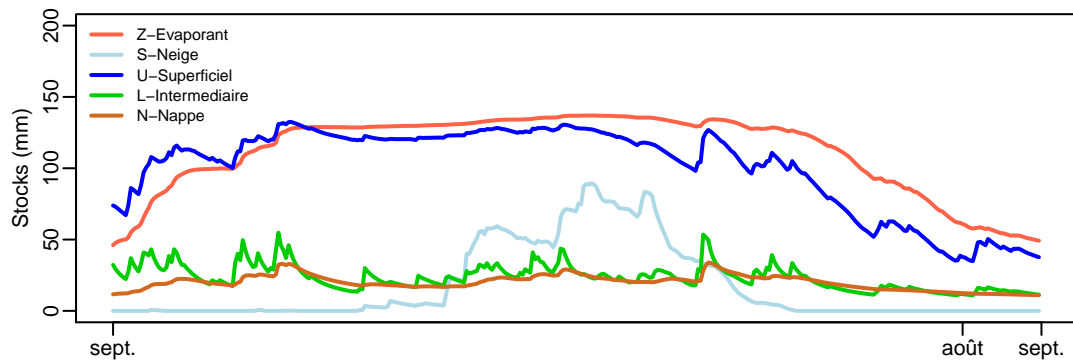
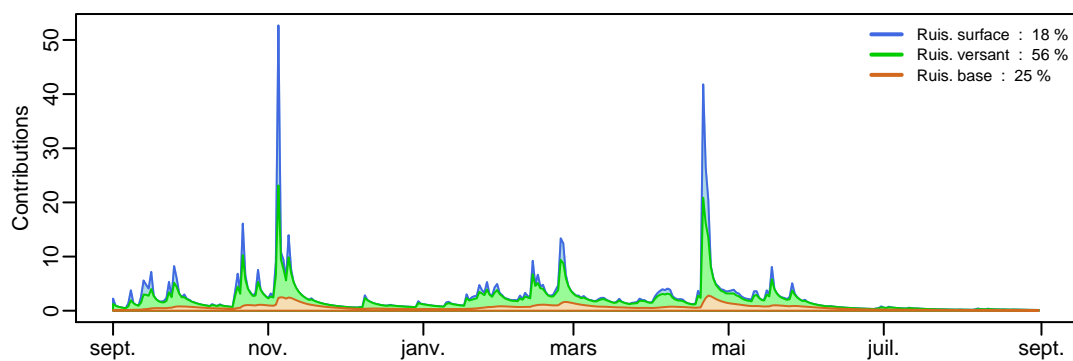
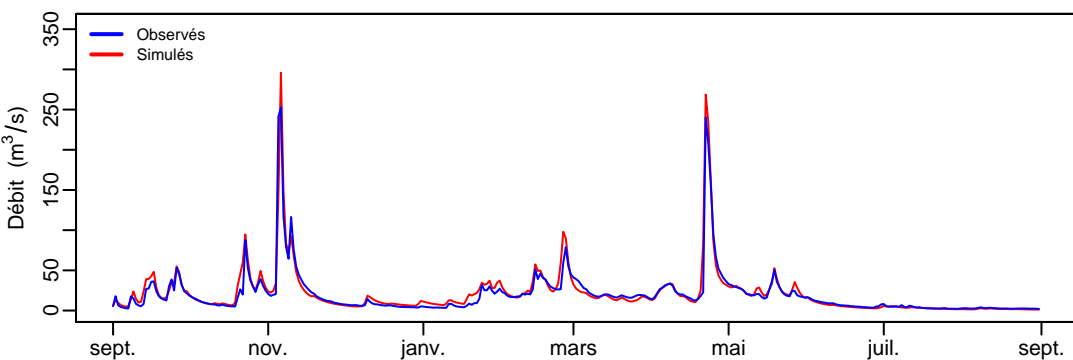
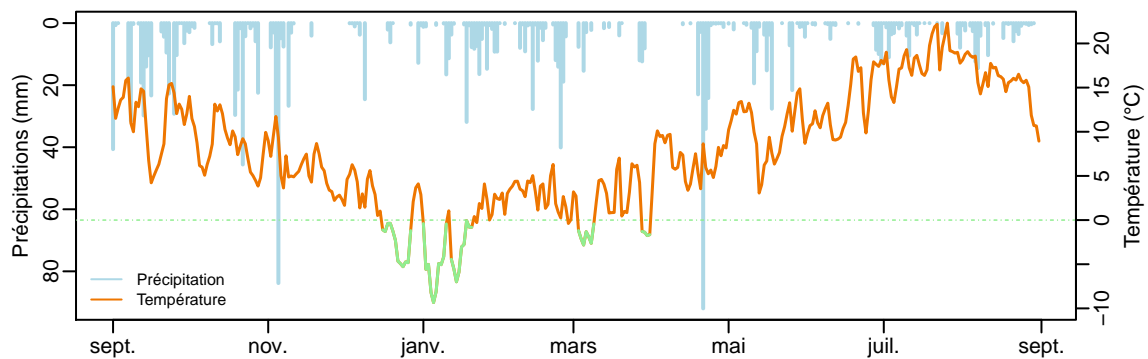
# q0204 (731.66 km²) – année 1992–1993



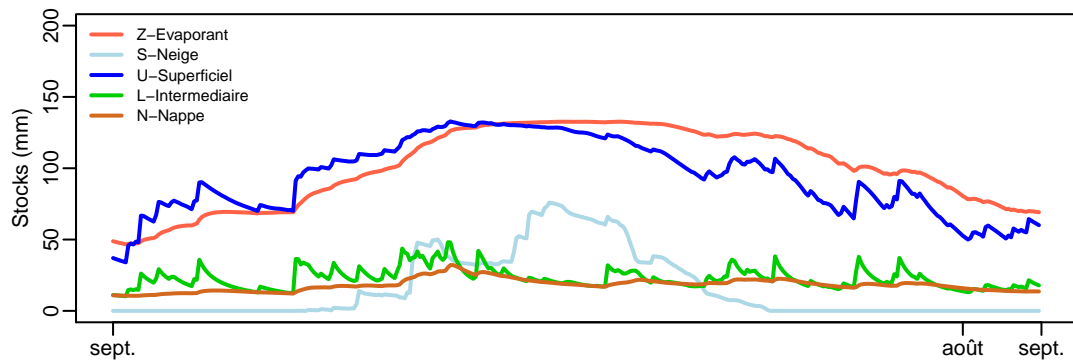
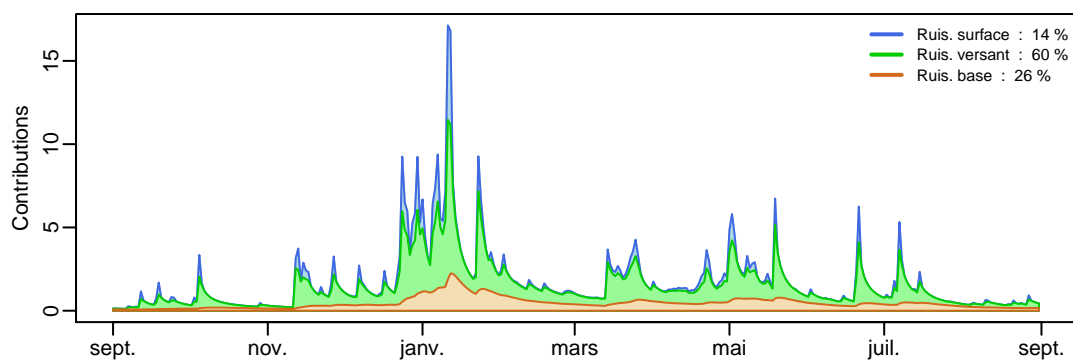
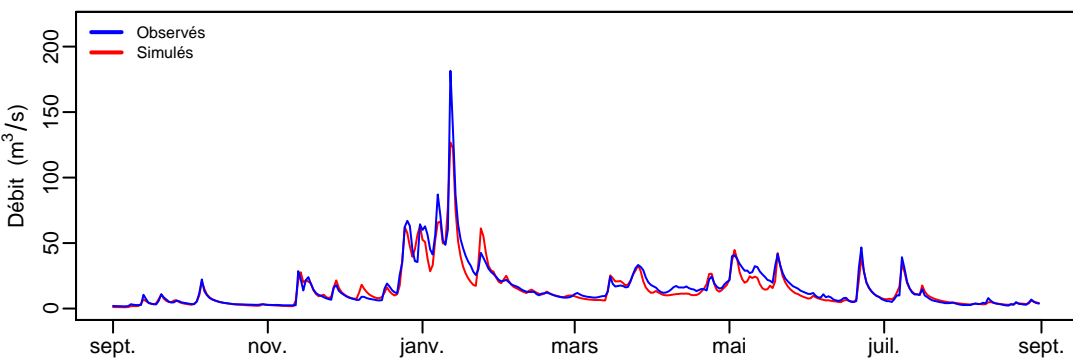
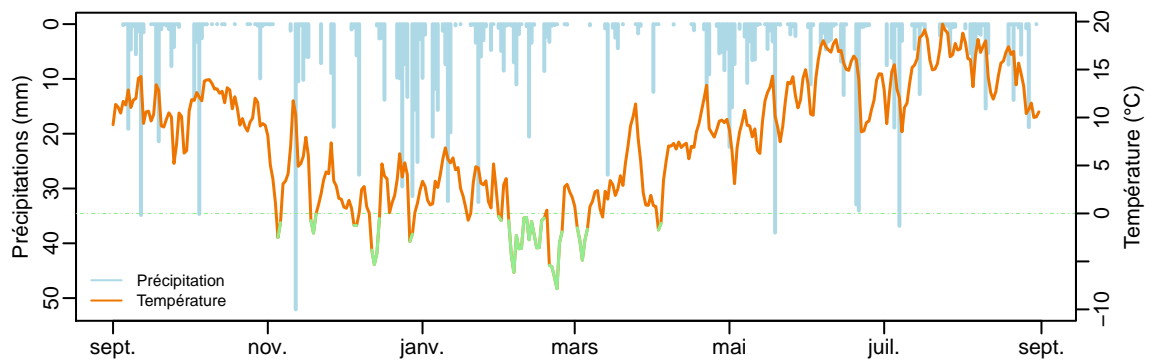
# q0204 (731.66 km<sup>2</sup>) – année 1993–1994



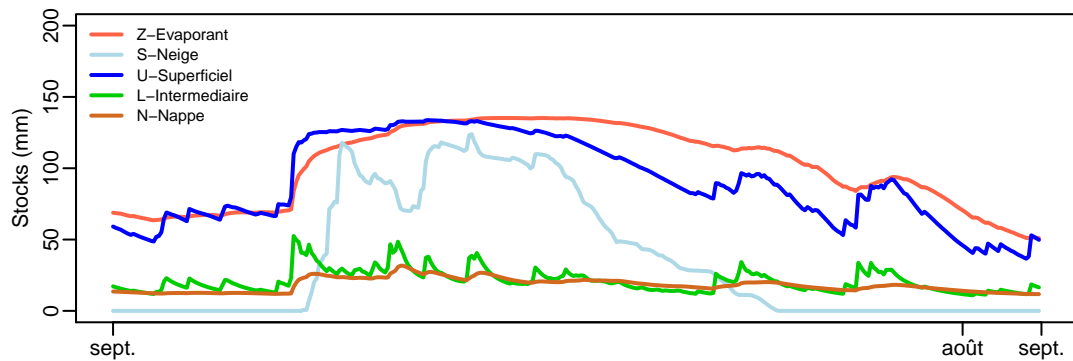
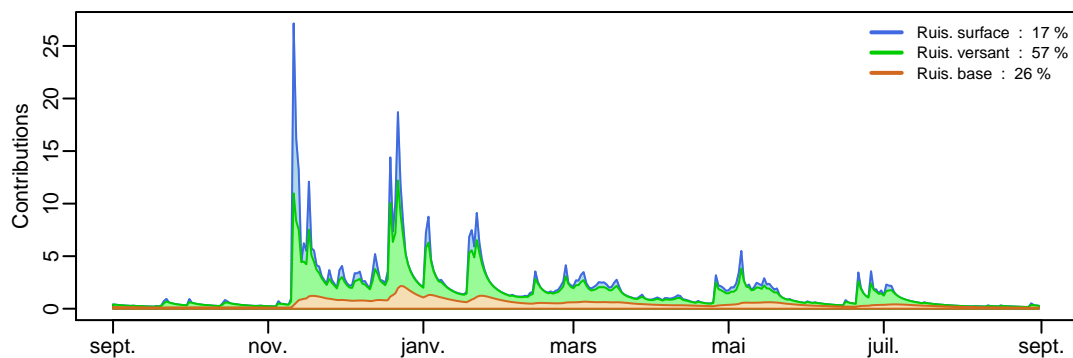
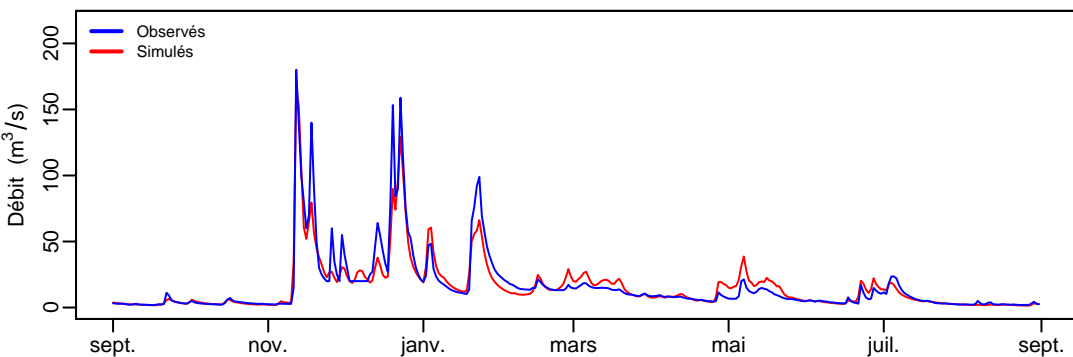
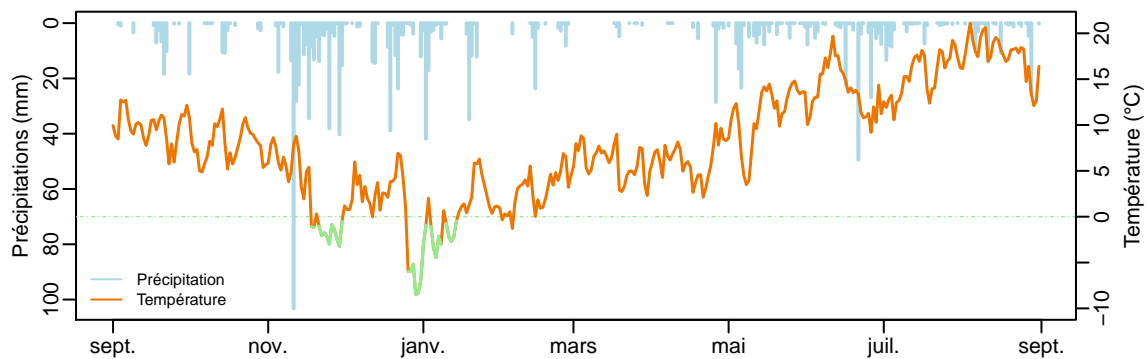
# q0204 (731.66 km<sup>2</sup>) – année 1994–1995



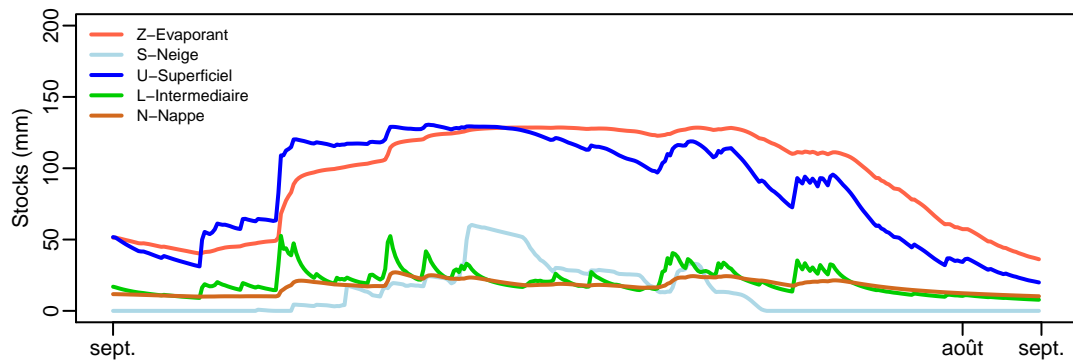
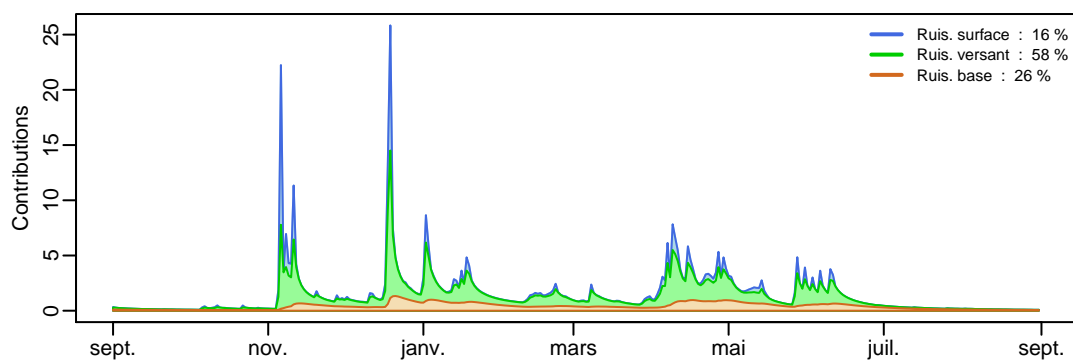
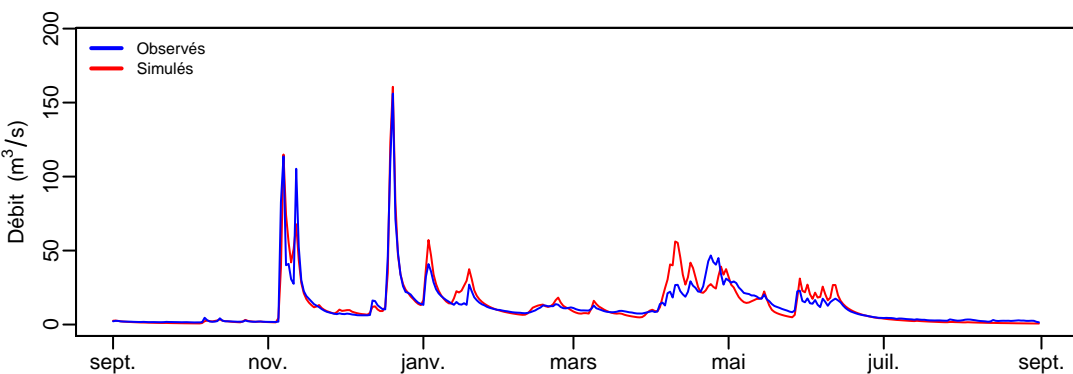
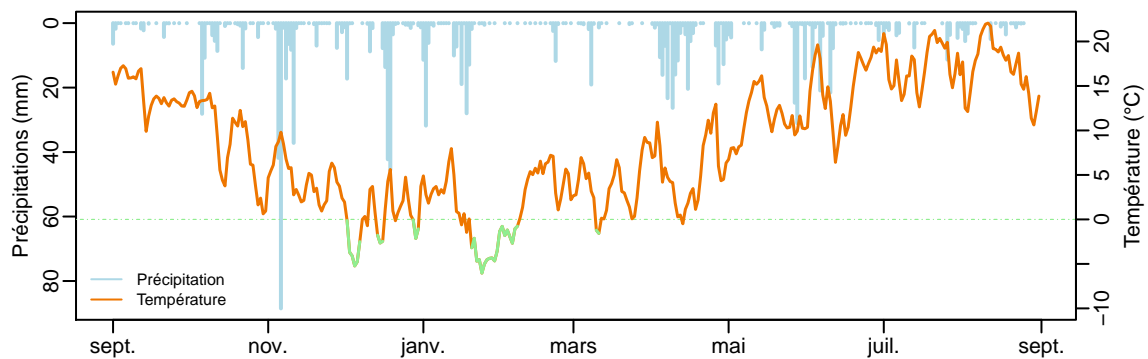
# q0204 (731.66 km<sup>2</sup>) – année 1995–1996



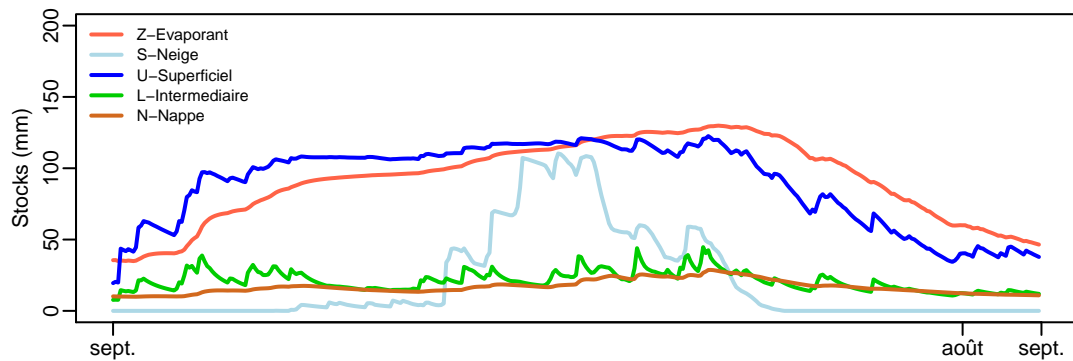
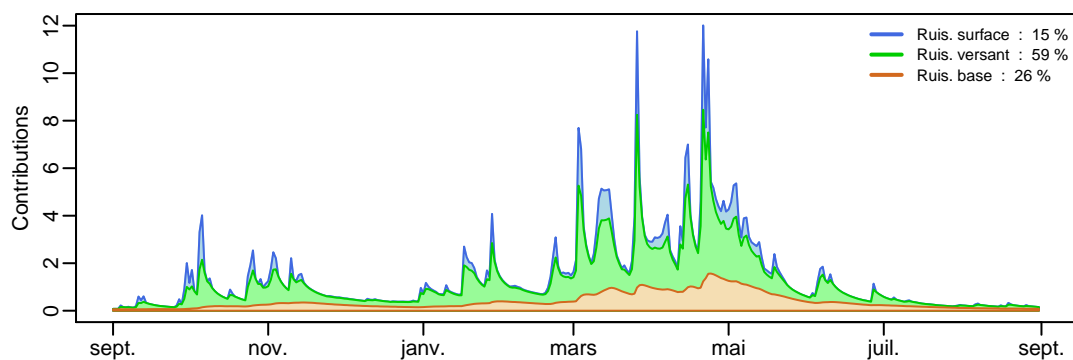
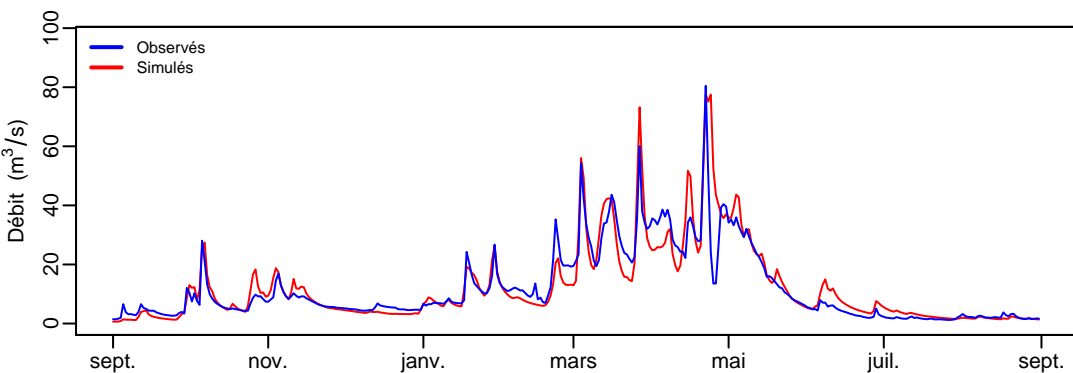
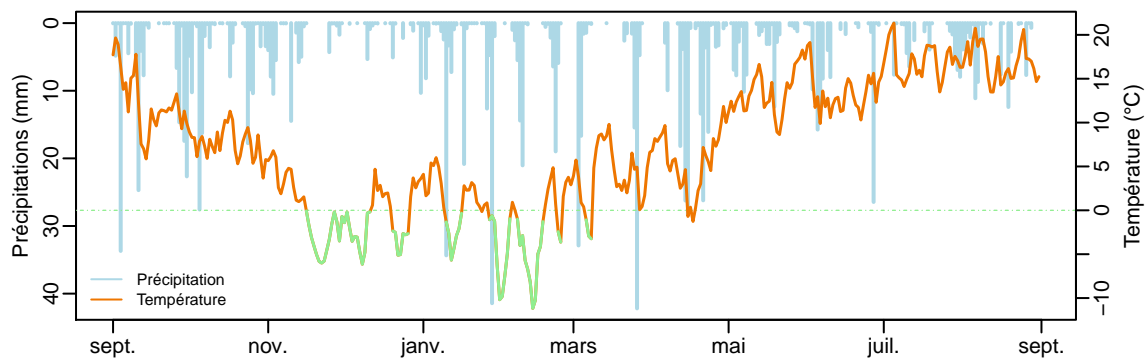
# q0204 (731.66 km<sup>2</sup>) – année 1996–1997



# q0204 (731.66 km<sup>2</sup>) – année 1997–1998

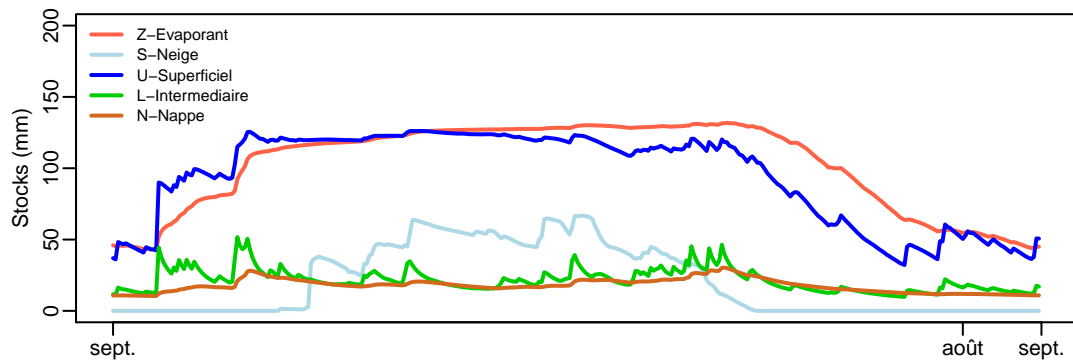
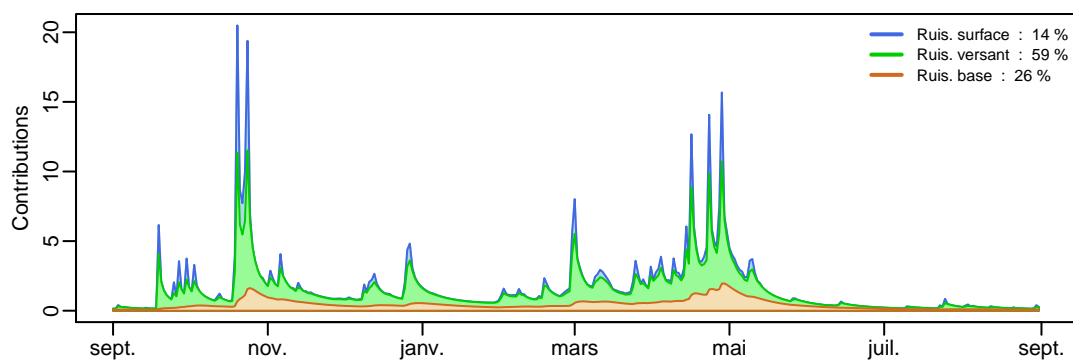
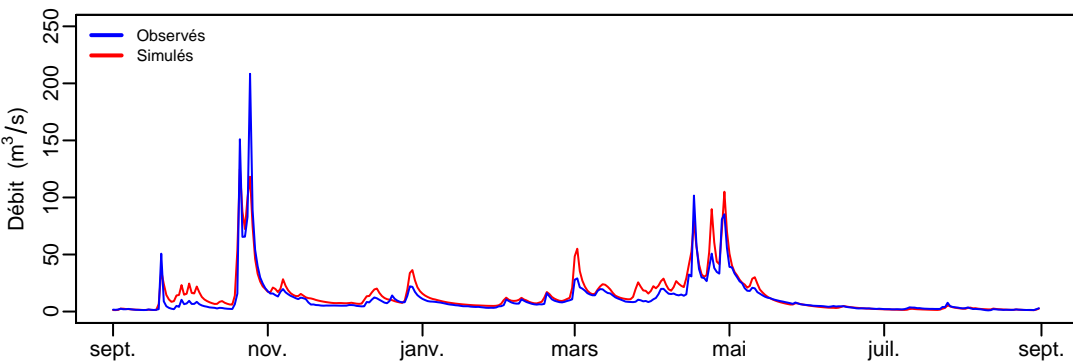
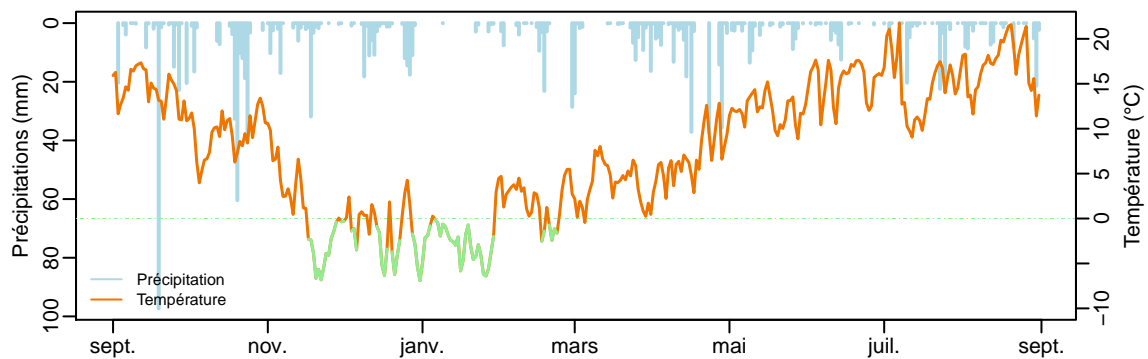


# q0204 (731.66 km<sup>2</sup>) – année 1998–1999

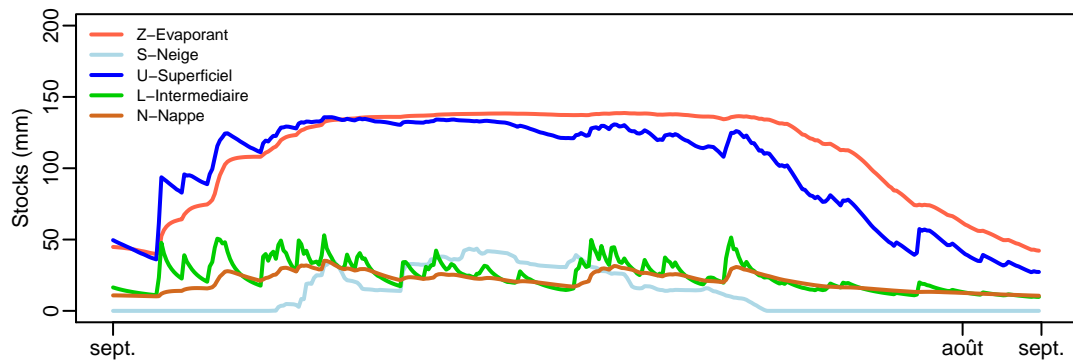
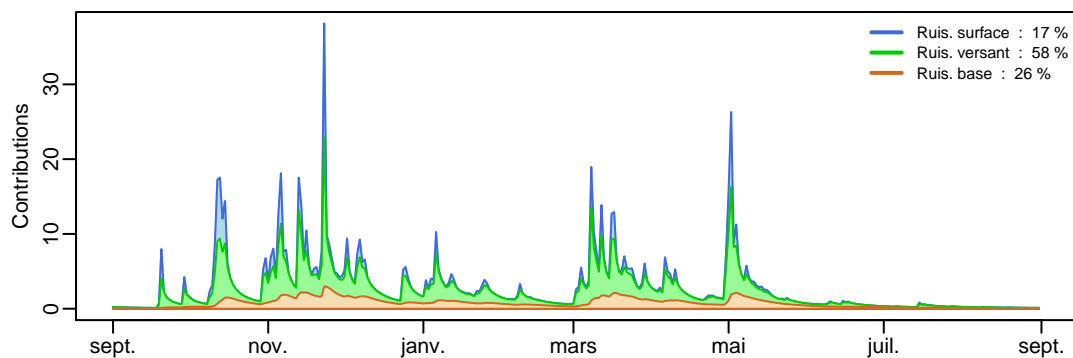
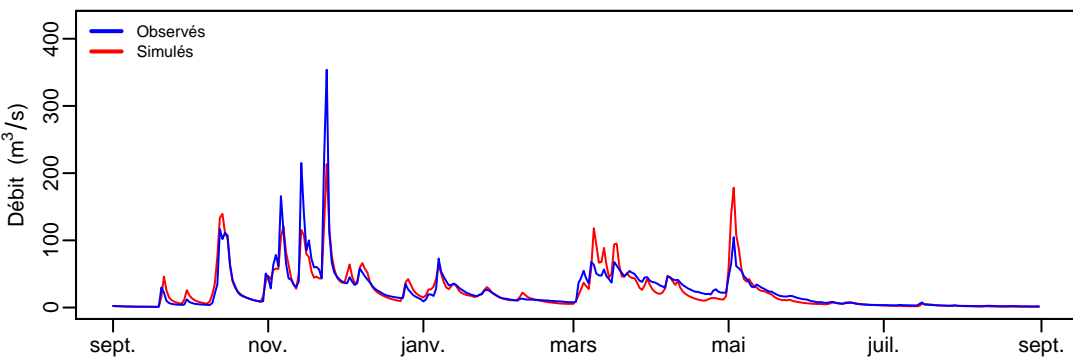
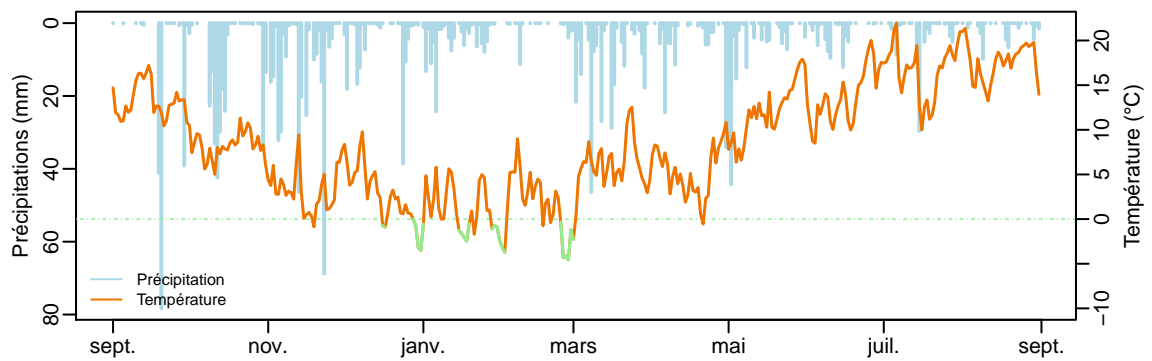




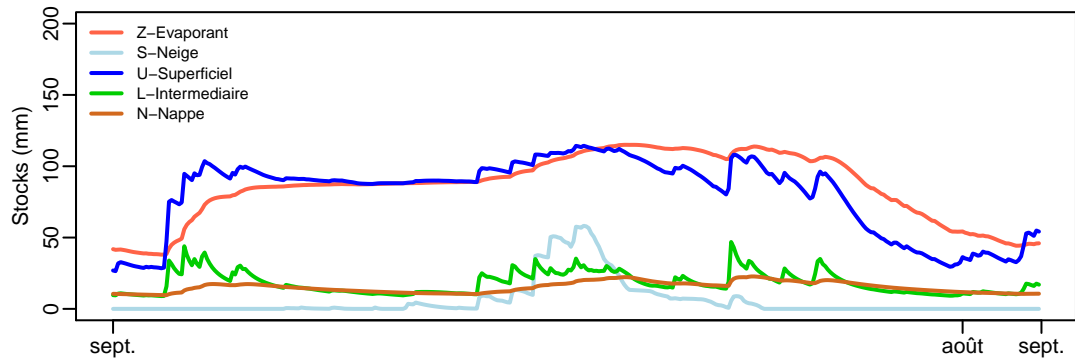
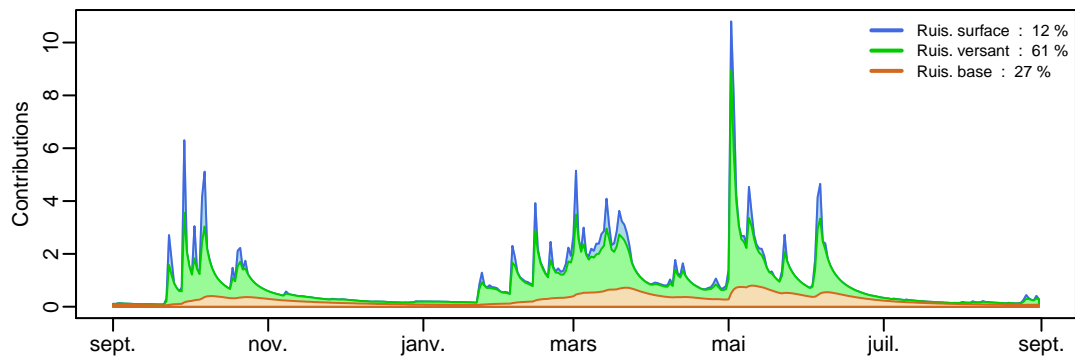
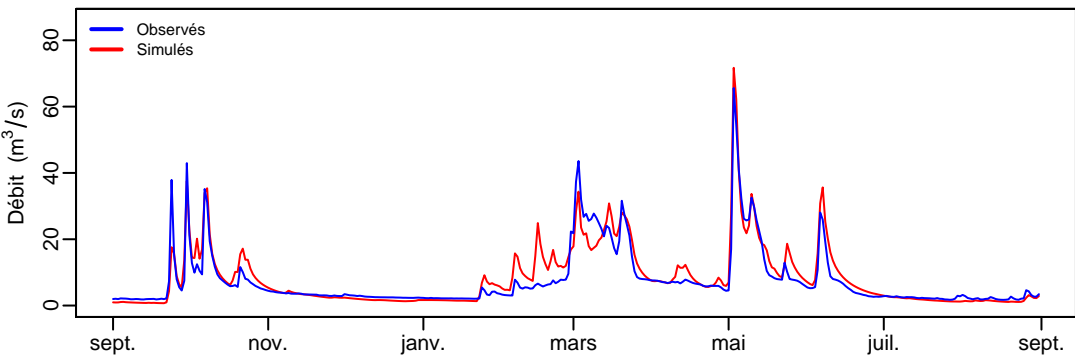
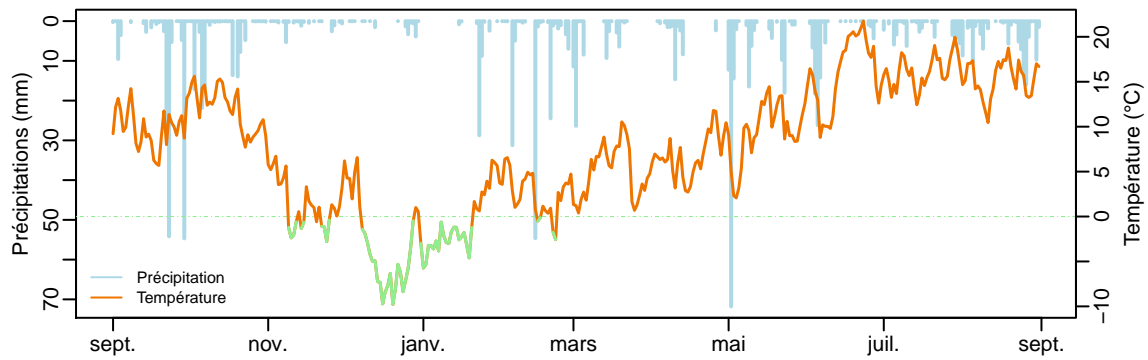
# q0204 (731.66 km<sup>2</sup>) – année 1999–2000



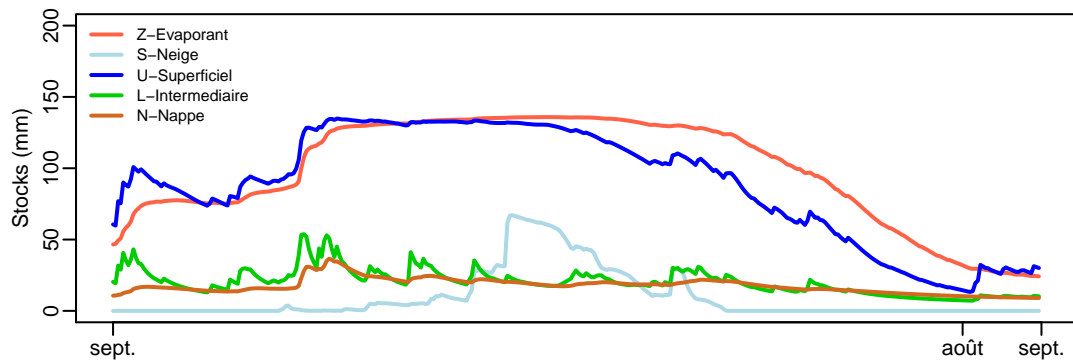
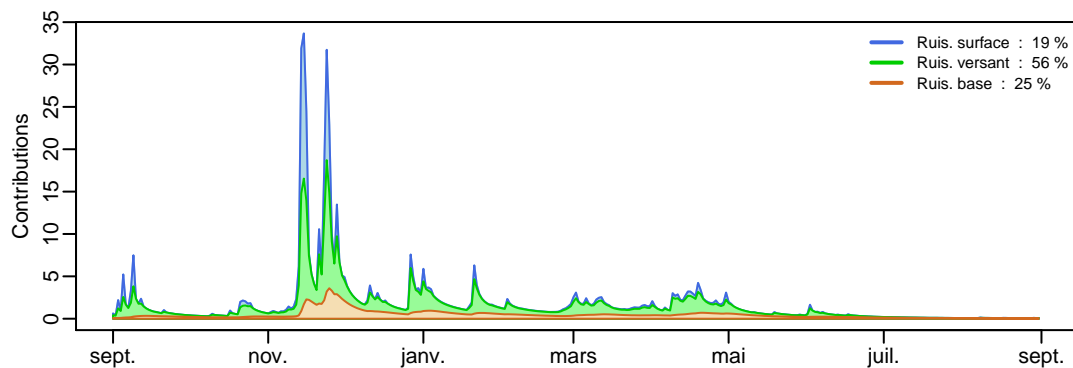
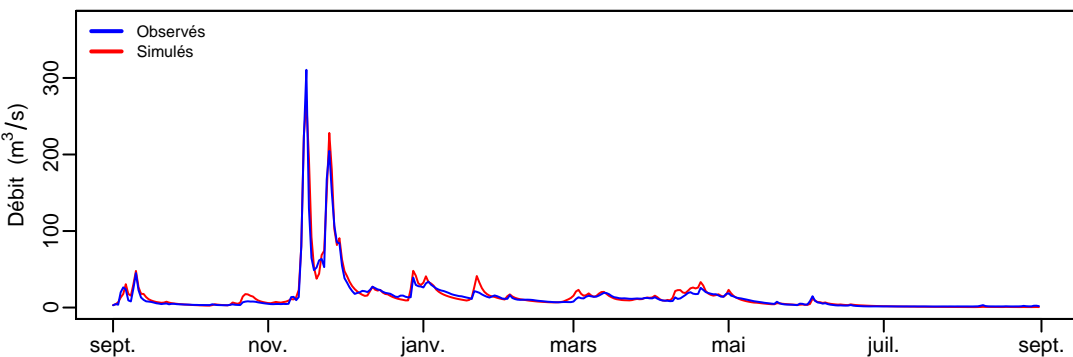
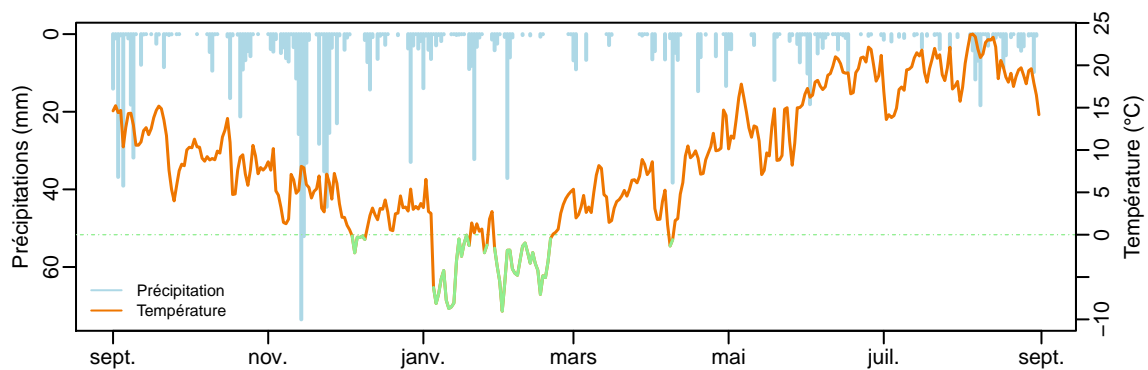
# q0204 (731.66 km²) – année 2000–2001



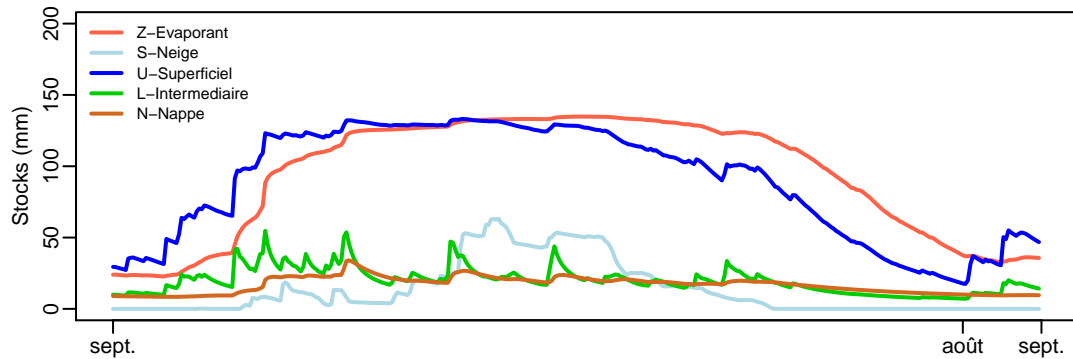
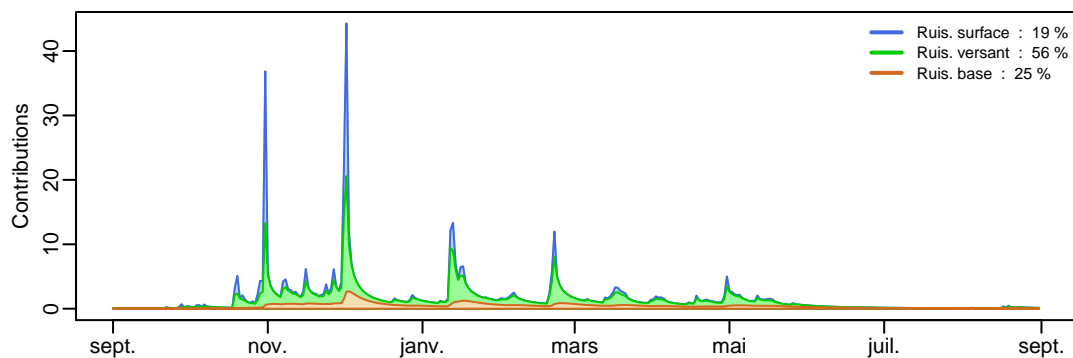
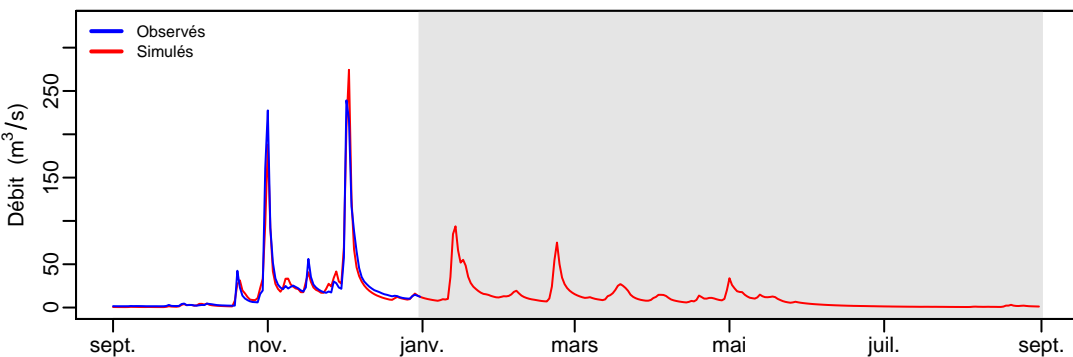
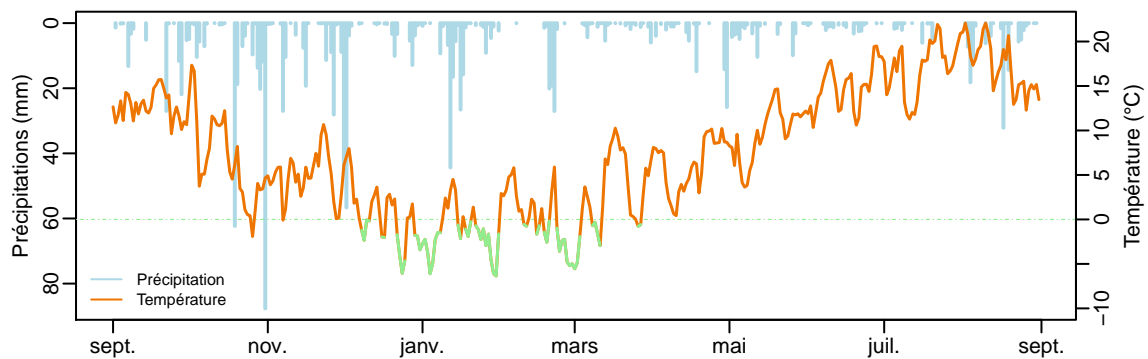
# q0204 (731.66 km<sup>2</sup>) – année 2001–2002



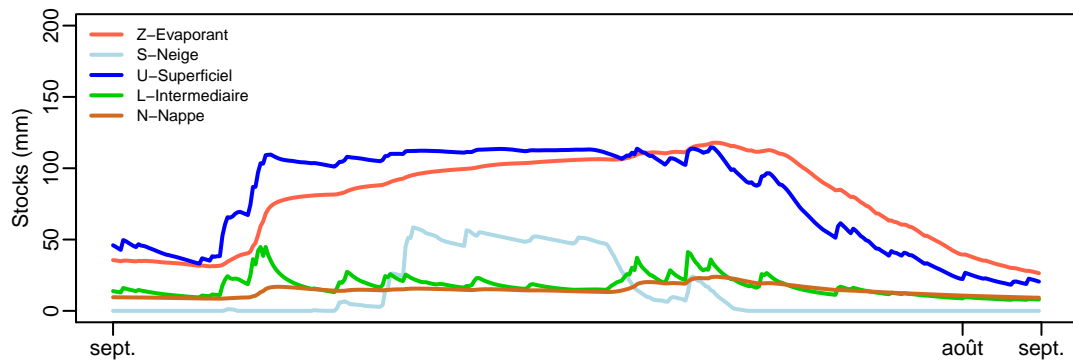
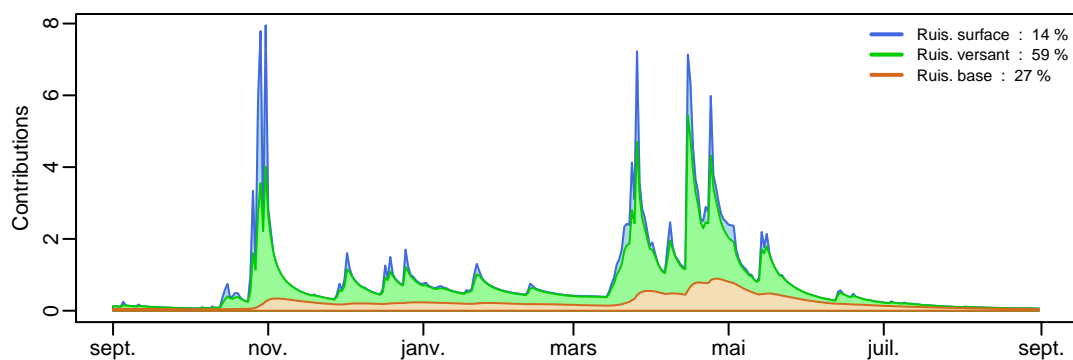
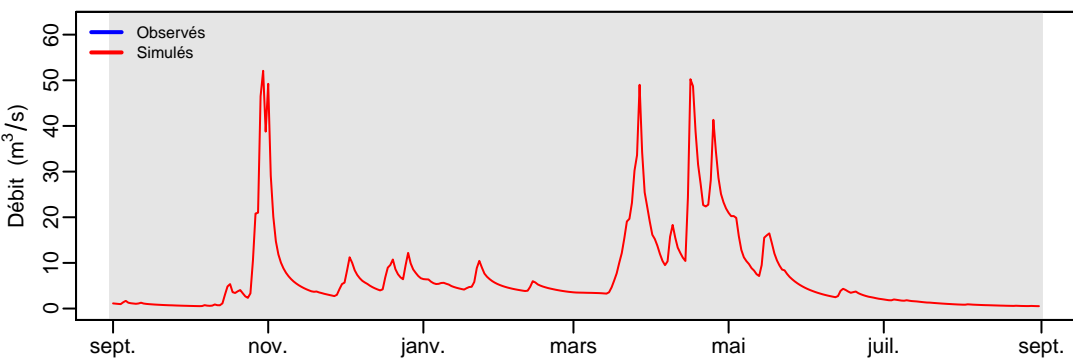
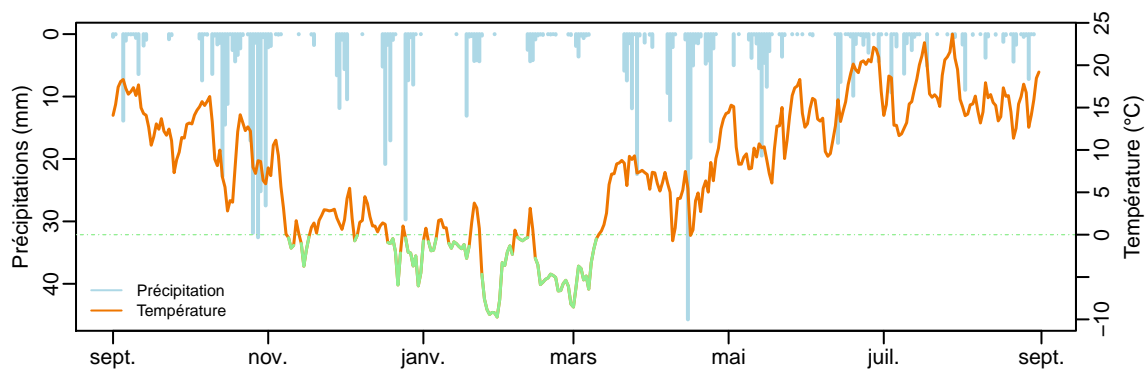
# q0204 (731.66 km<sup>2</sup>) – année 2002–2003



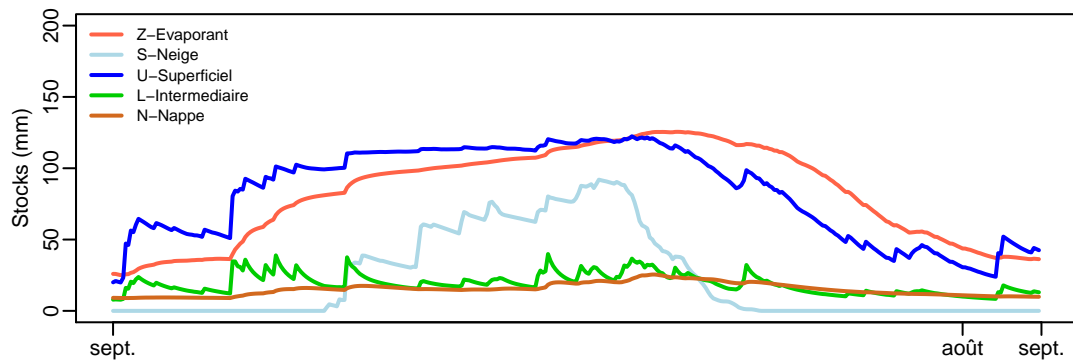
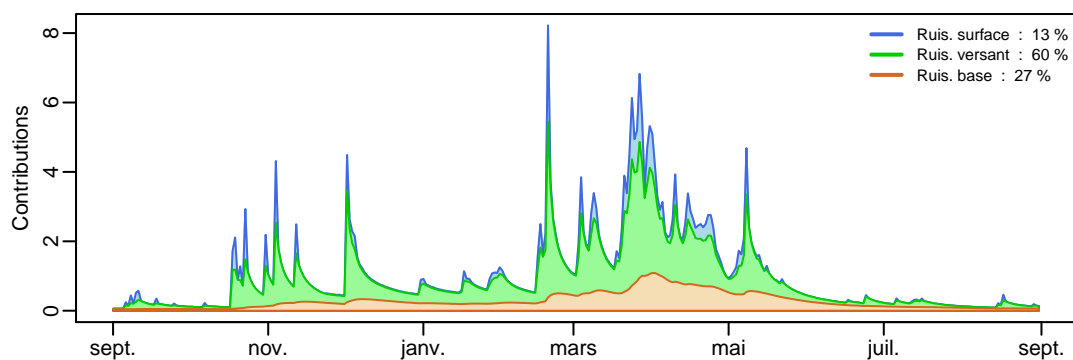
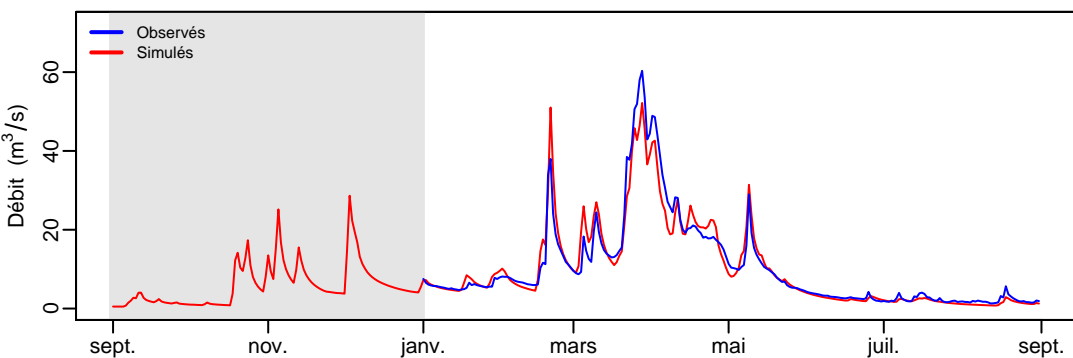
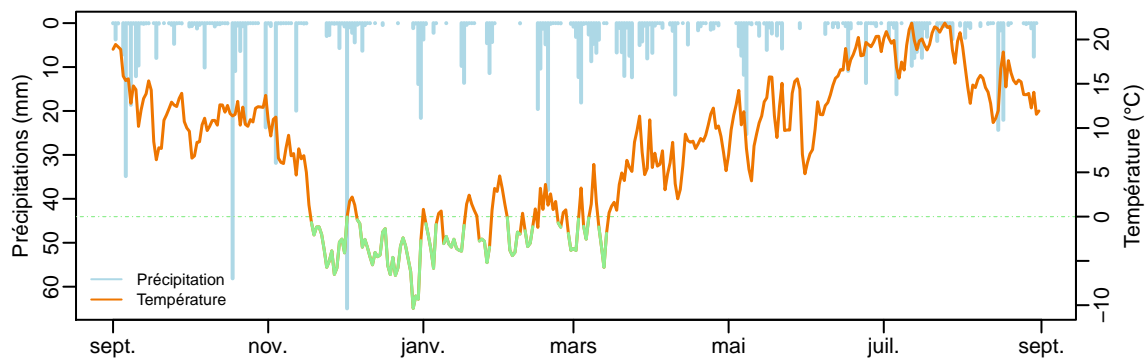
# q0204 (731.66 km<sup>2</sup>) – année 2003–2004



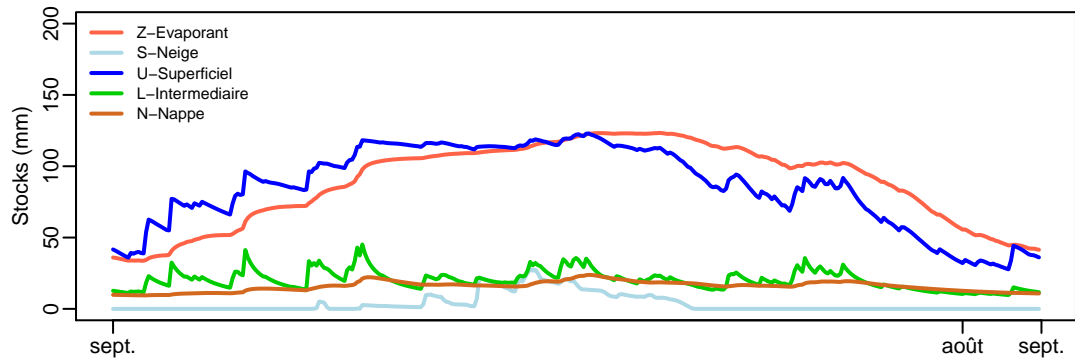
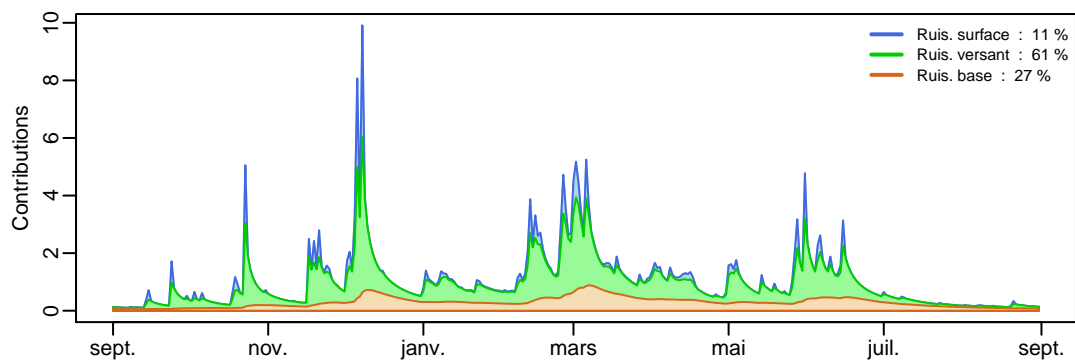
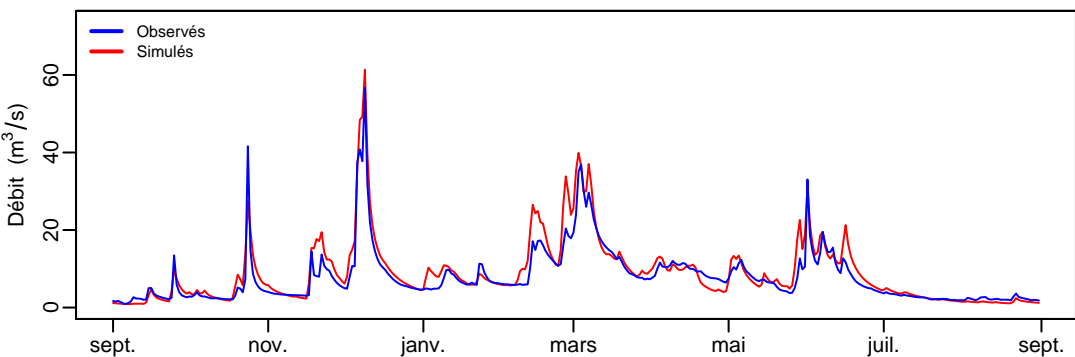
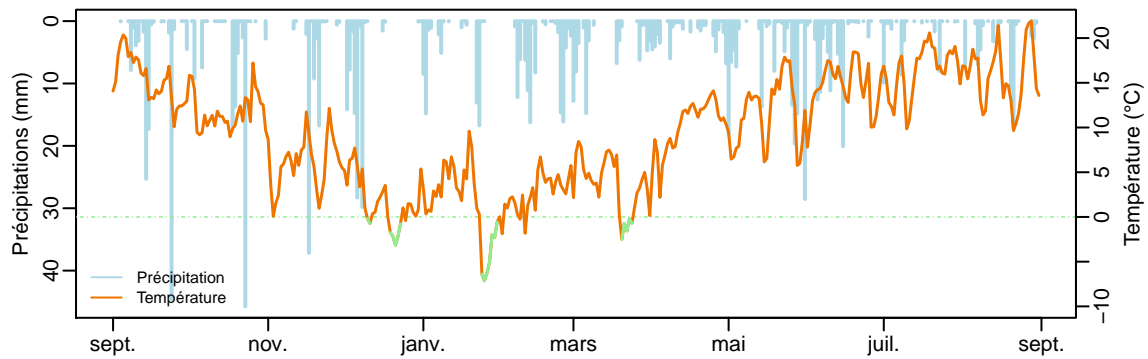
# q0204 (731.66 km²) – année 2004–2005



# q0204 (731.66 km<sup>2</sup>) – année 2005–2006

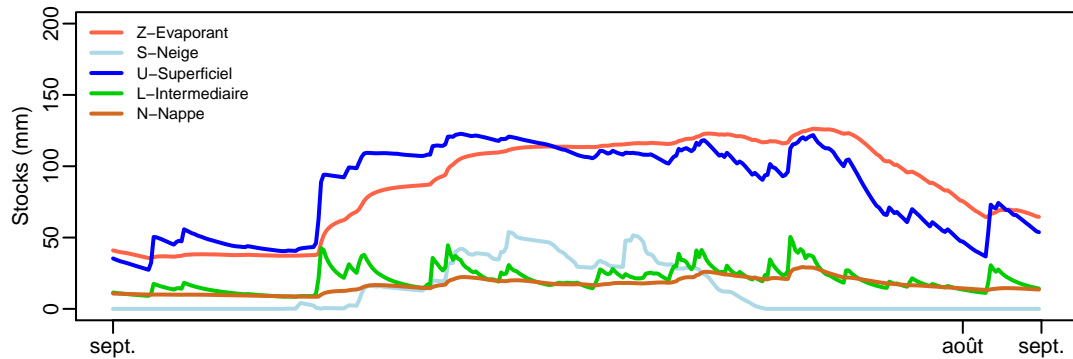
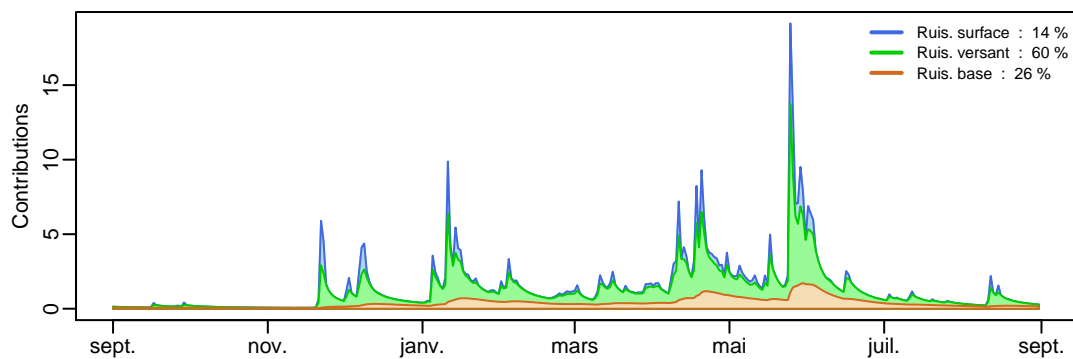
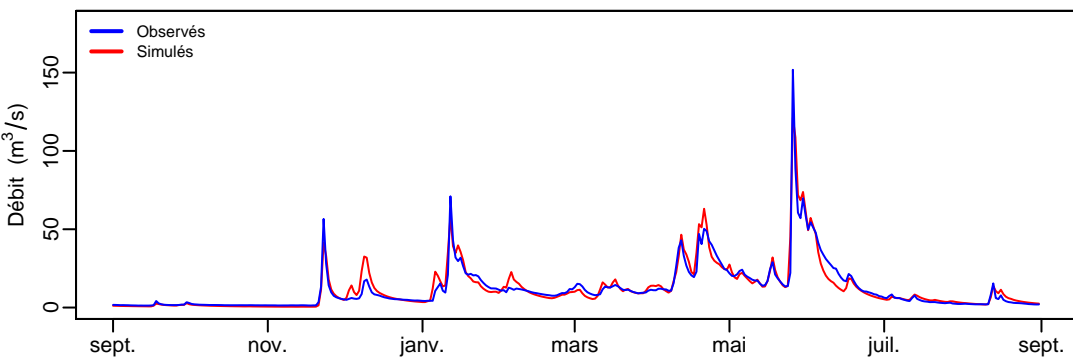
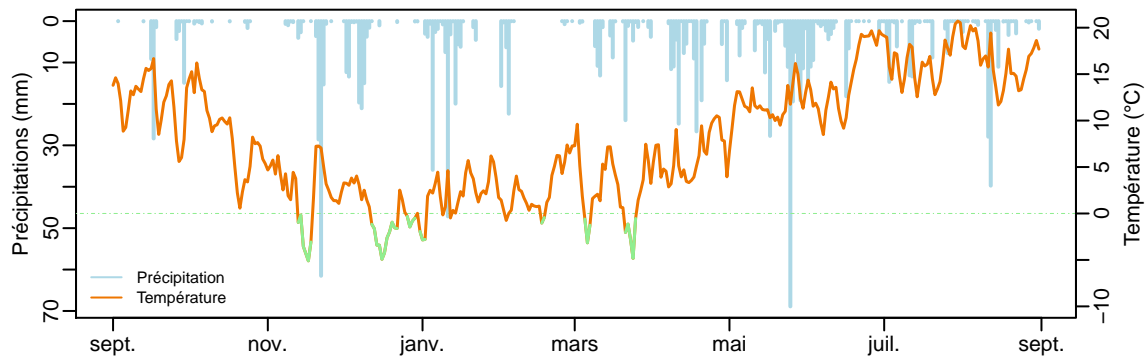


# q0204 (731.66 km<sup>2</sup>) – année 2006–2007

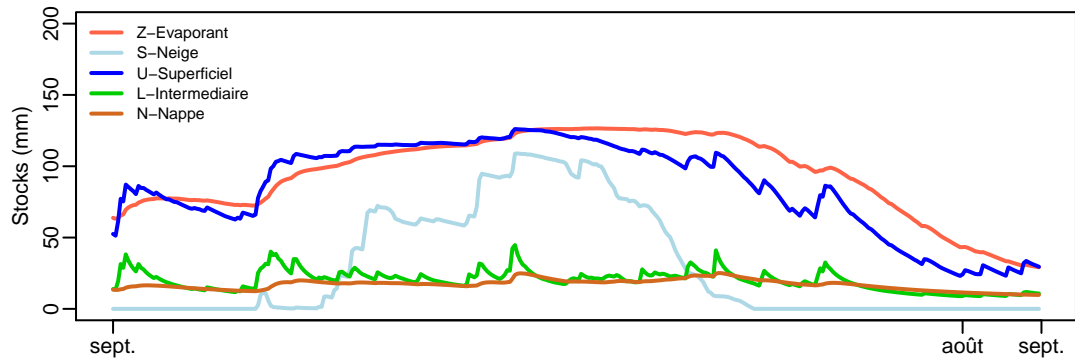
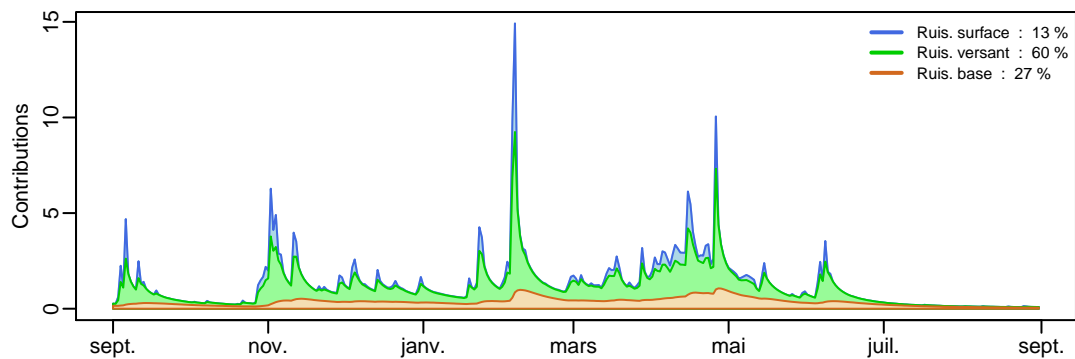
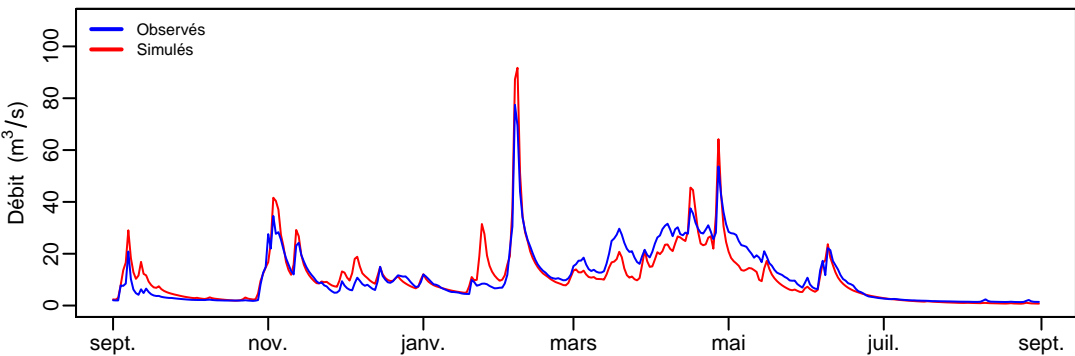
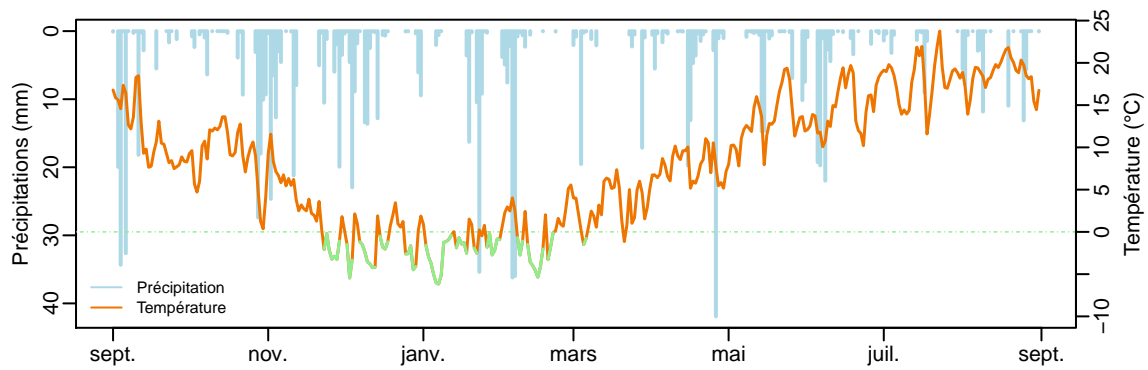




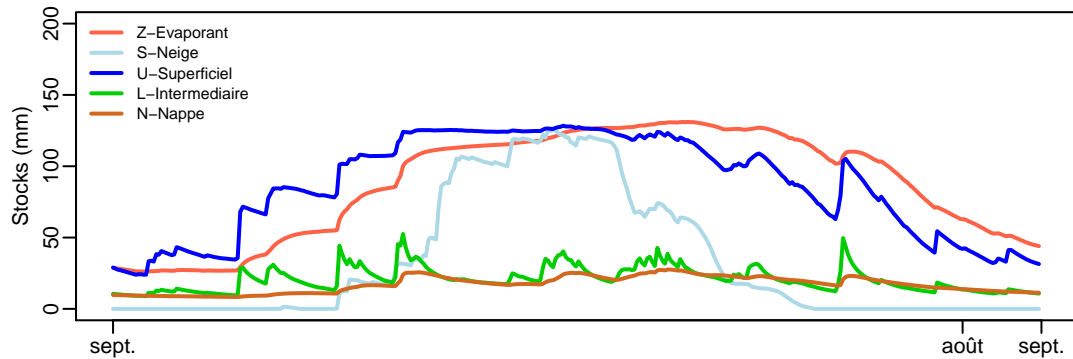
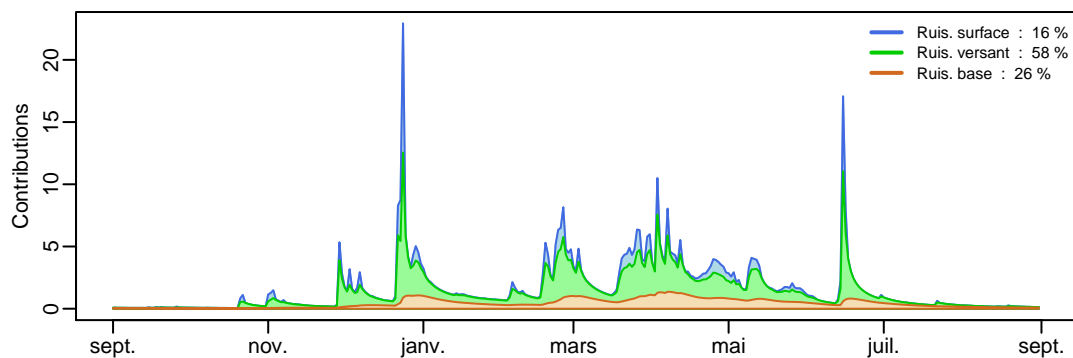
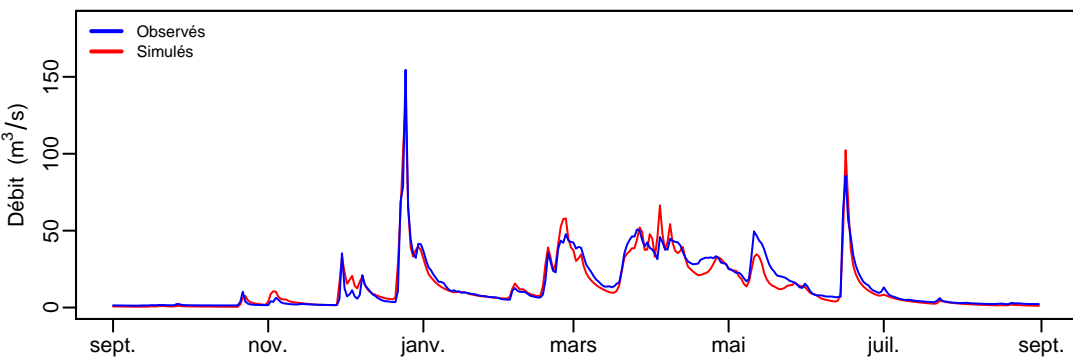
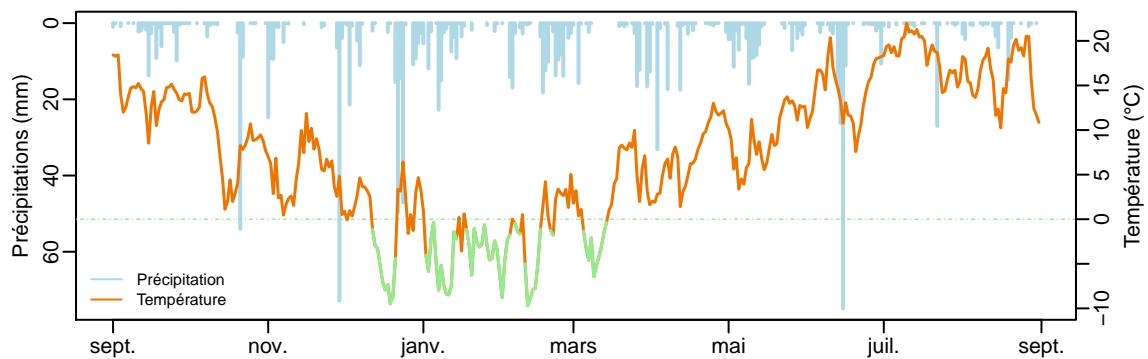
# q0204 (731.66 km²) – année 2007–2008



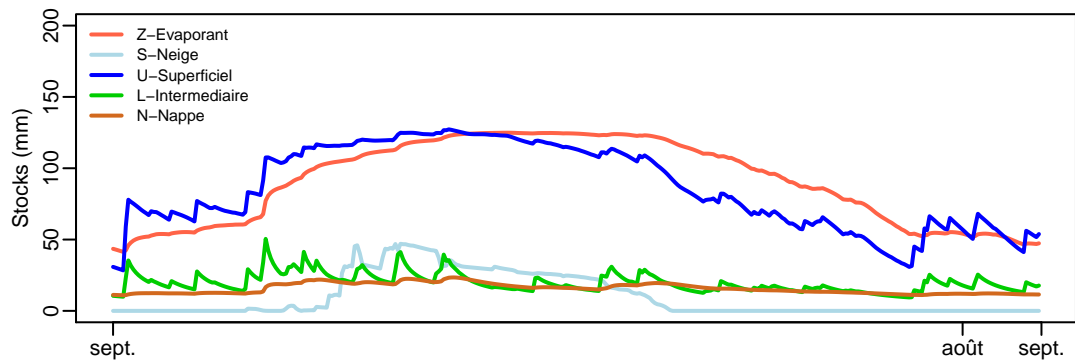
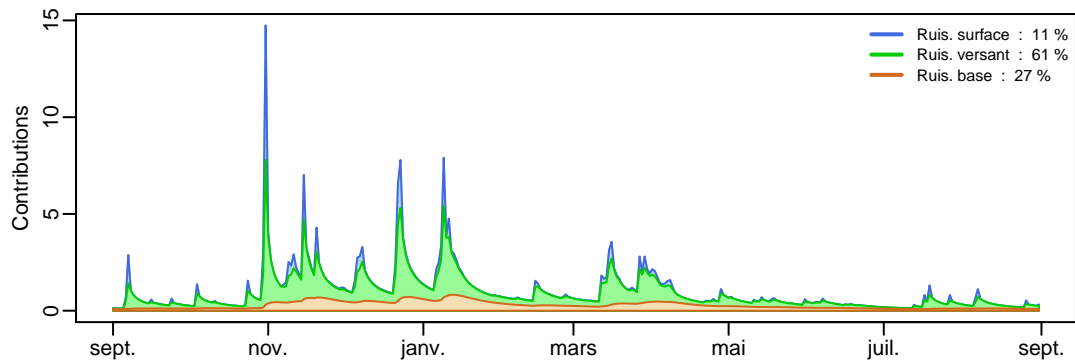
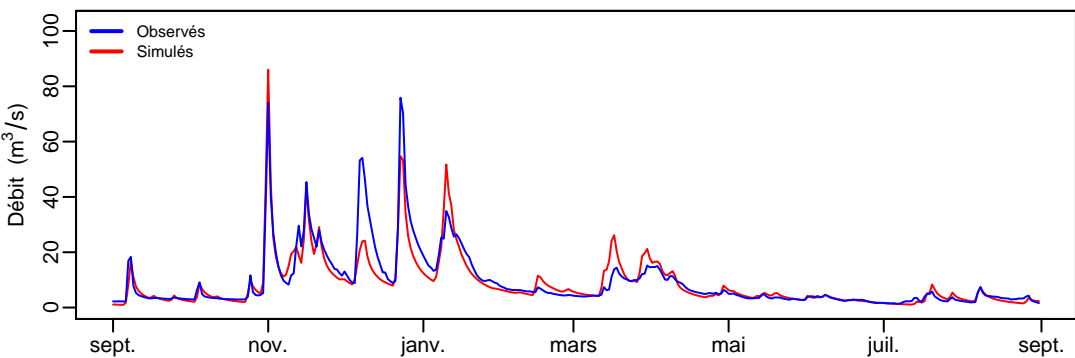
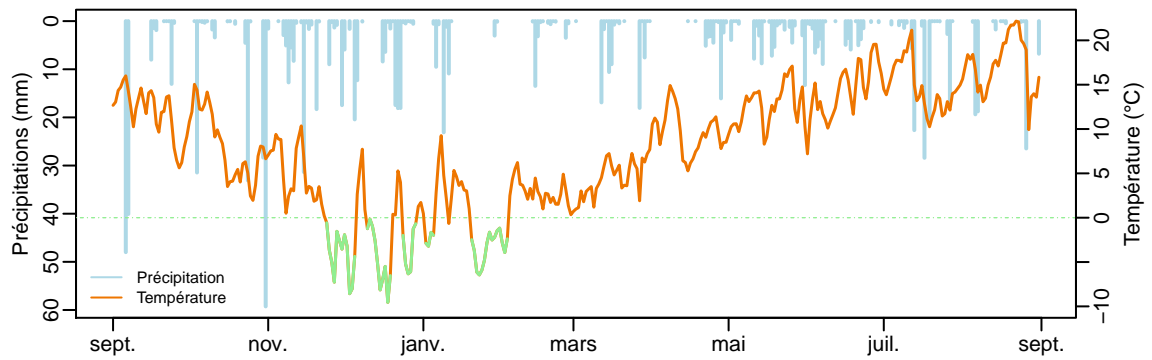
# q0204 (731.66 km<sup>2</sup>) – année 2008–2009



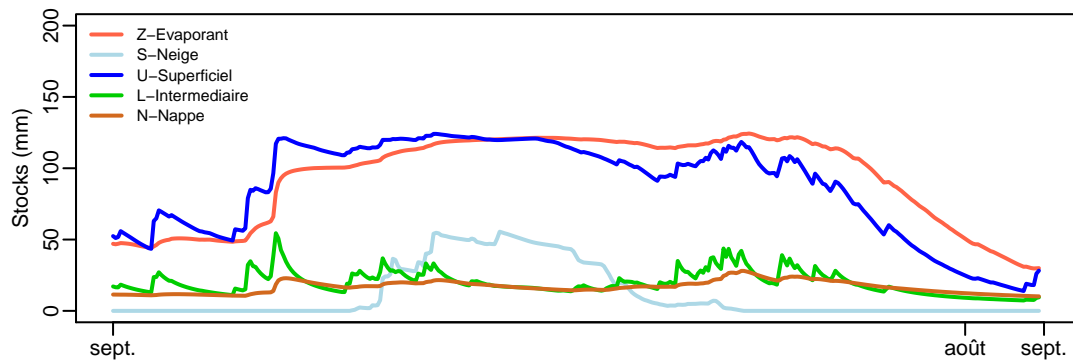
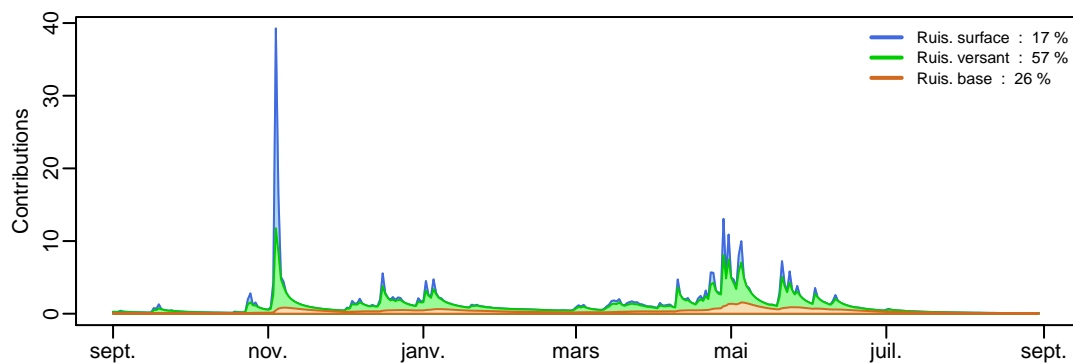
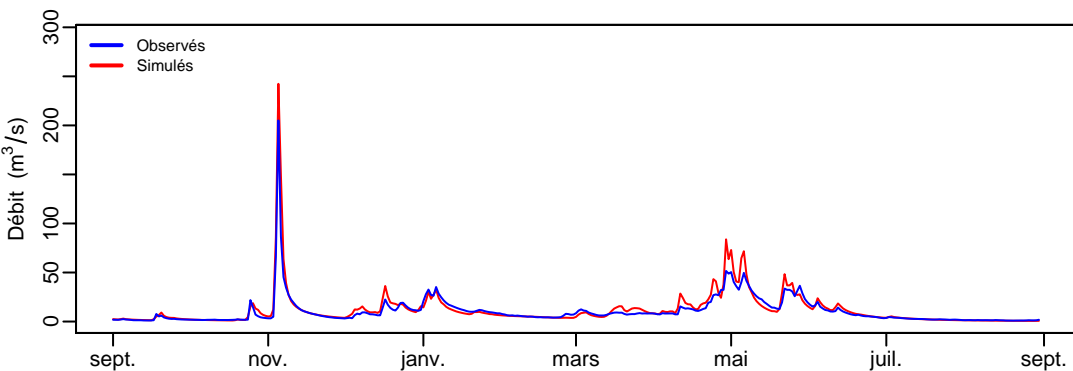
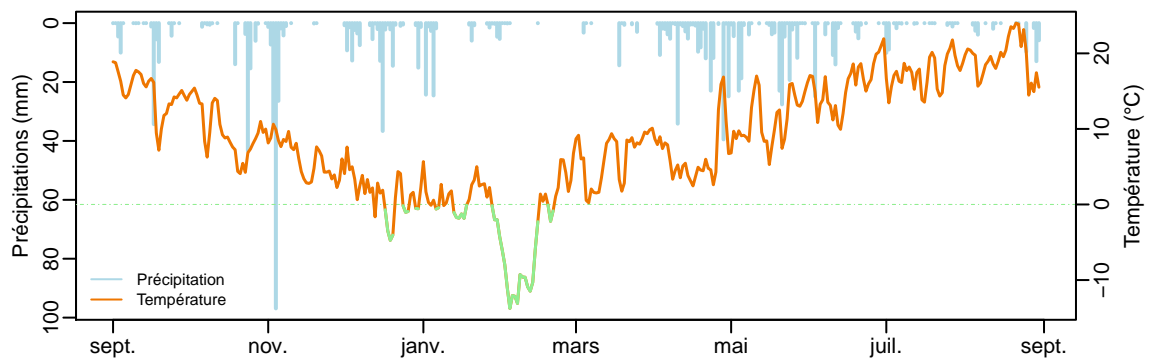
# q0204 (731.66 km²) – année 2009–2010



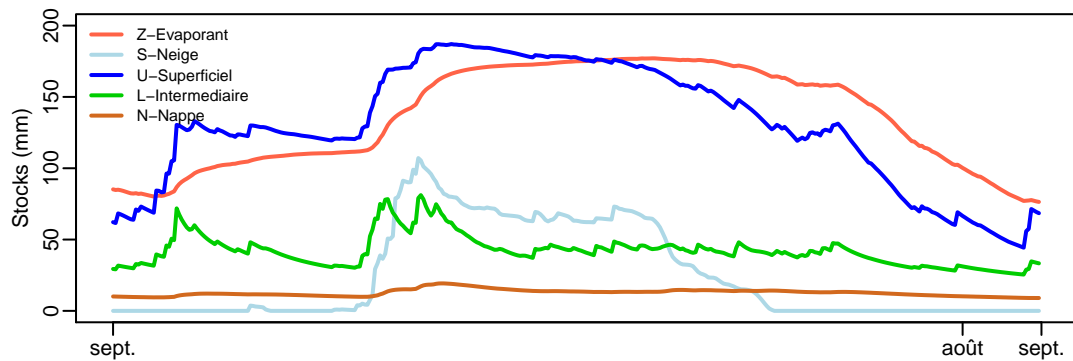
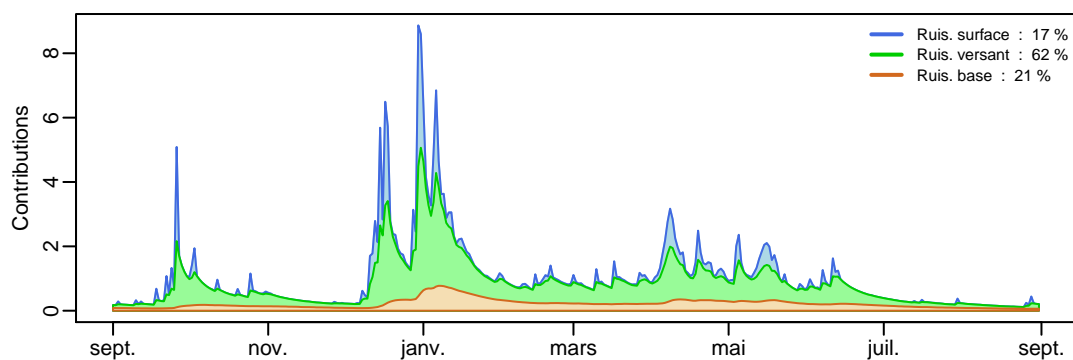
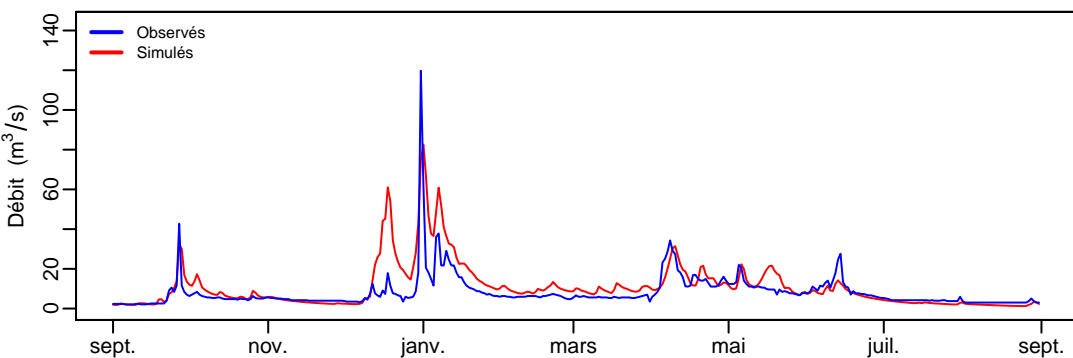
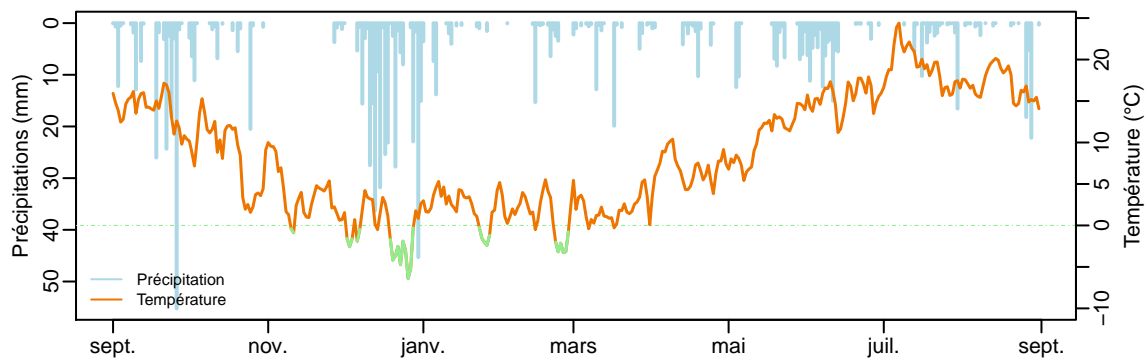
# q0204 (731.66 km²) – année 2010–2011



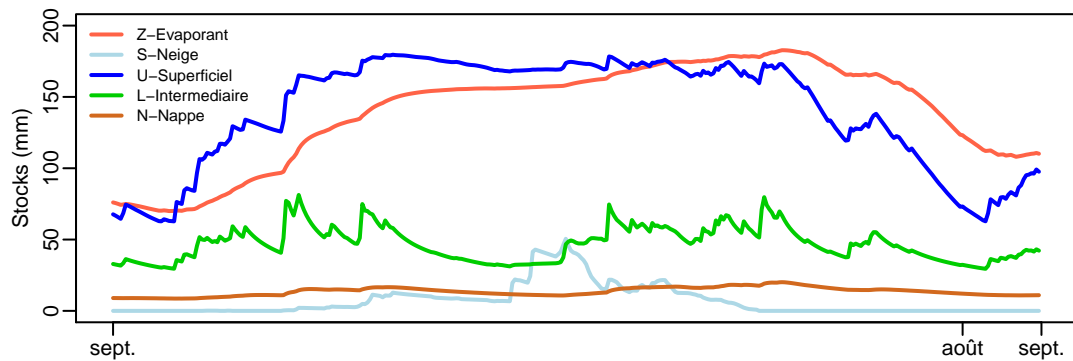
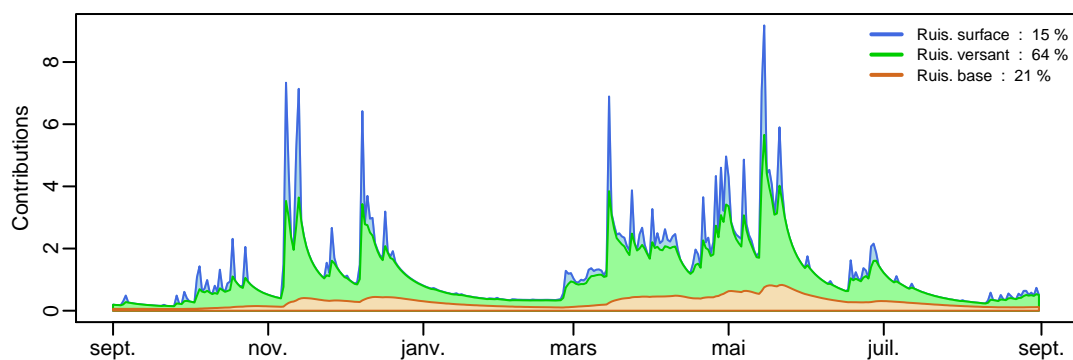
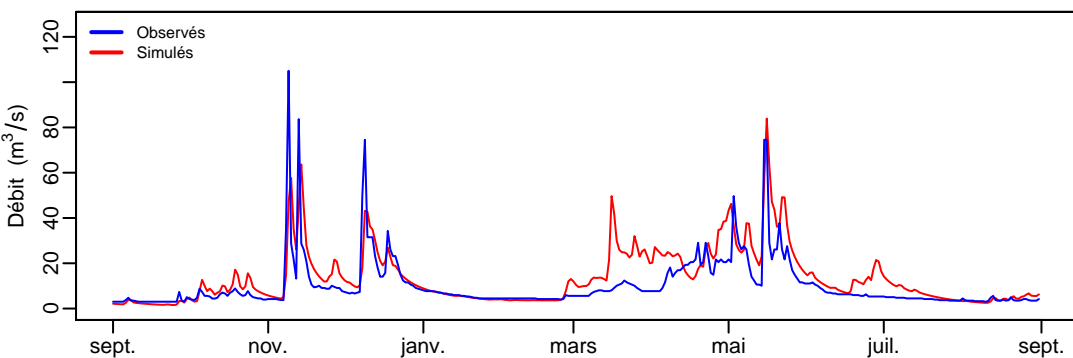
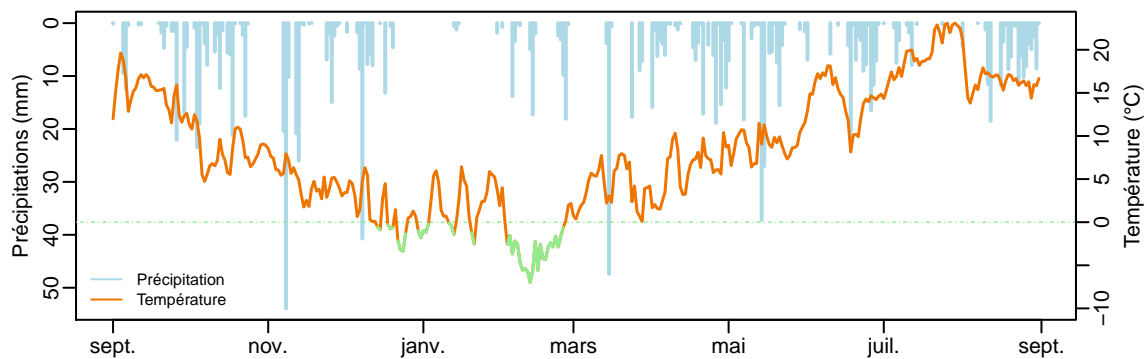
# q0204 (731.66 km²) – année 2011–2012



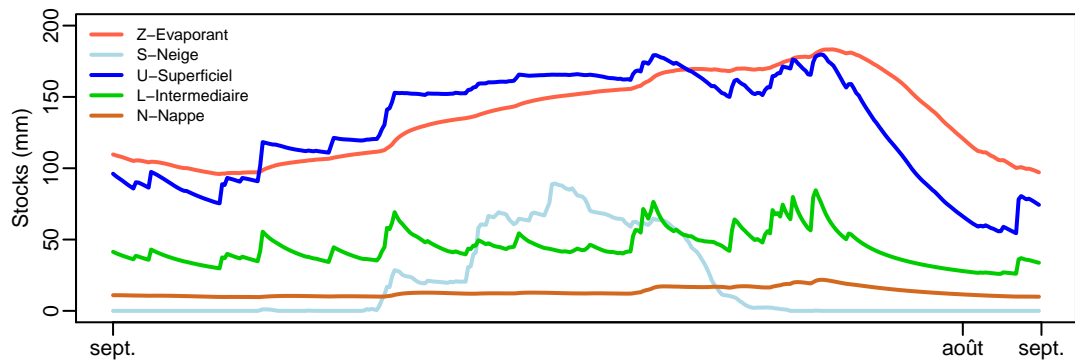
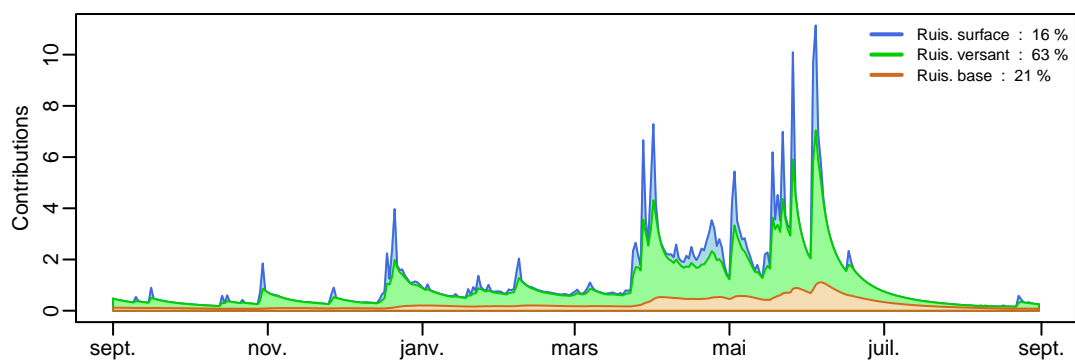
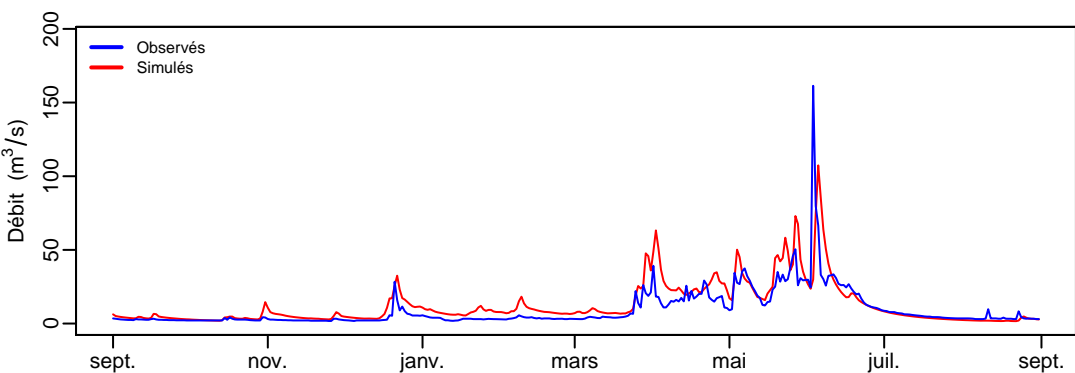
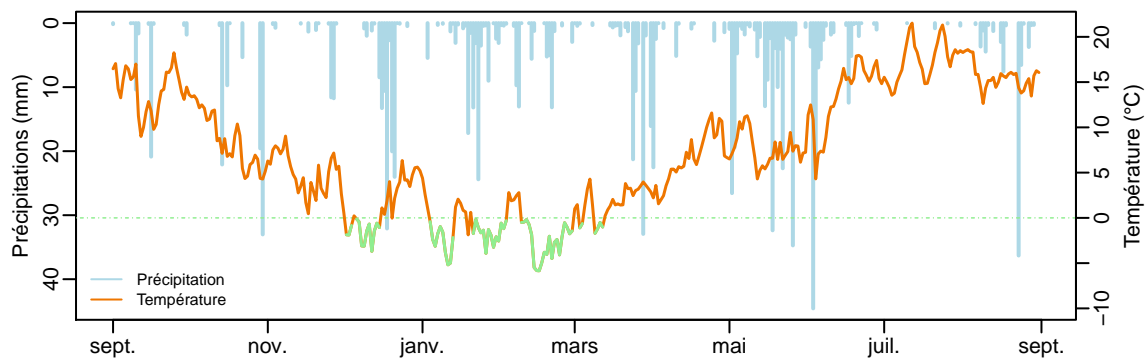
# q0207 (900.05 km<sup>2</sup>) – année 1981–1982



# q0207 (900.05 km²) – année 1982–1983

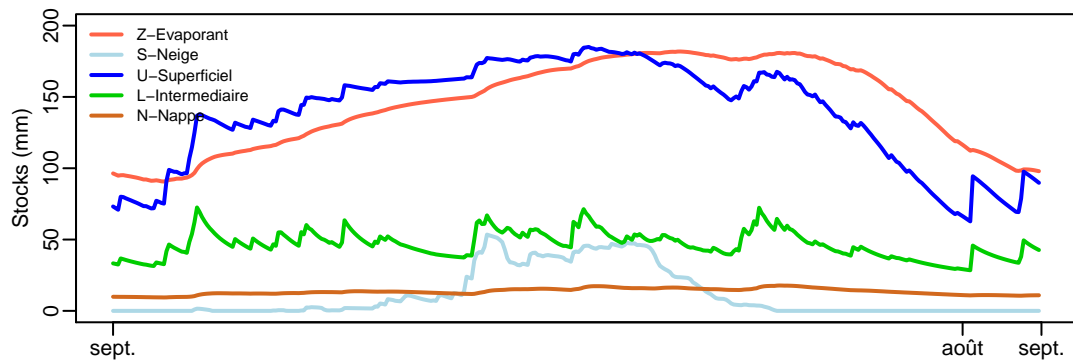
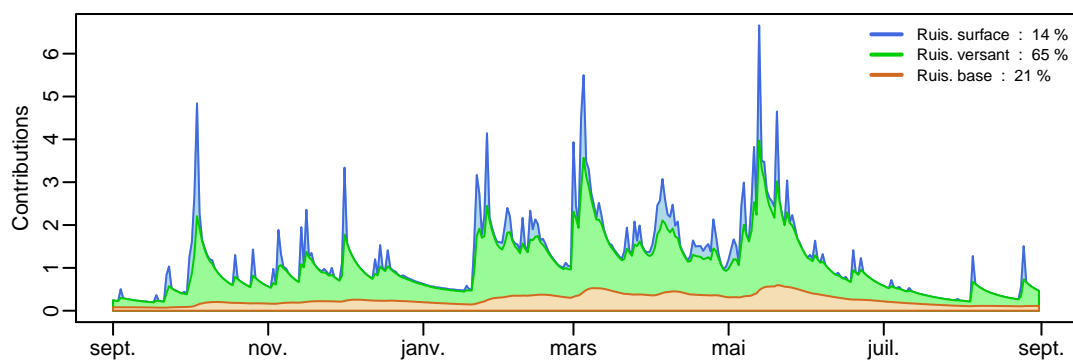
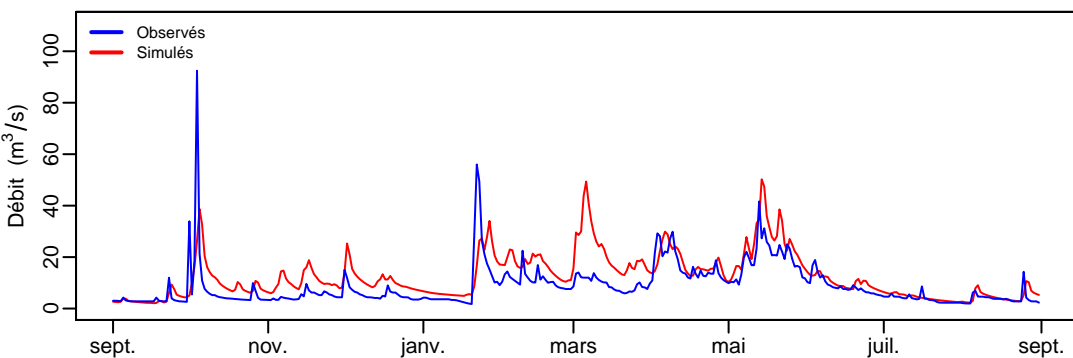
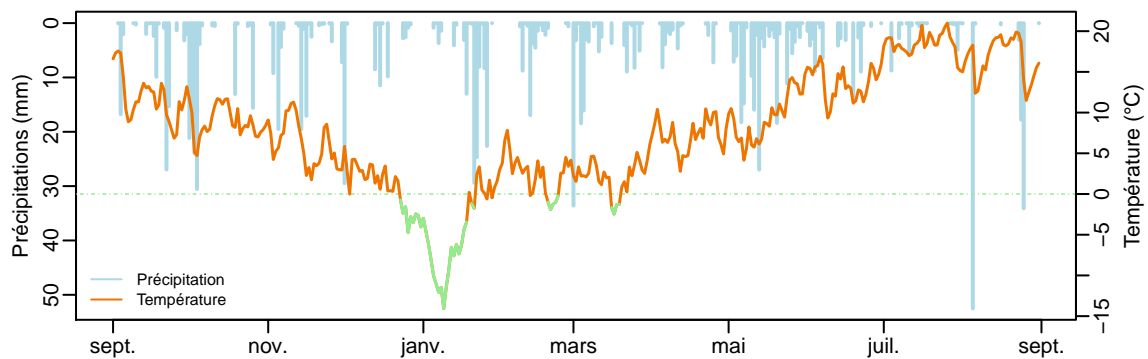


# q0207 (900.05 km<sup>2</sup>) – année 1983–1984

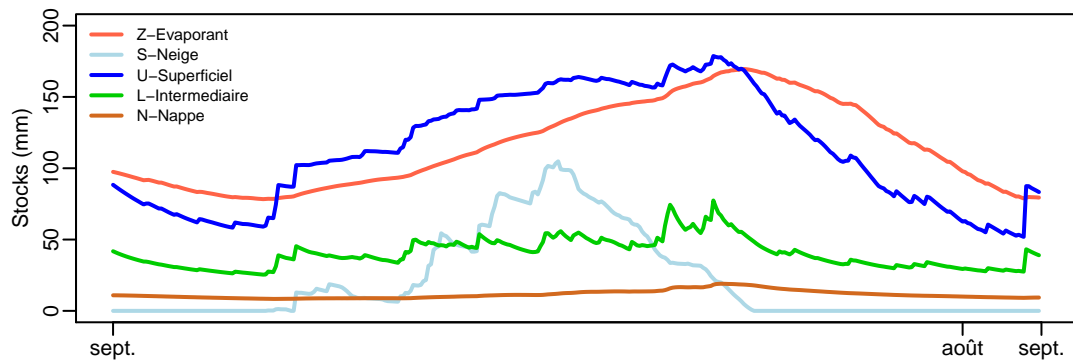
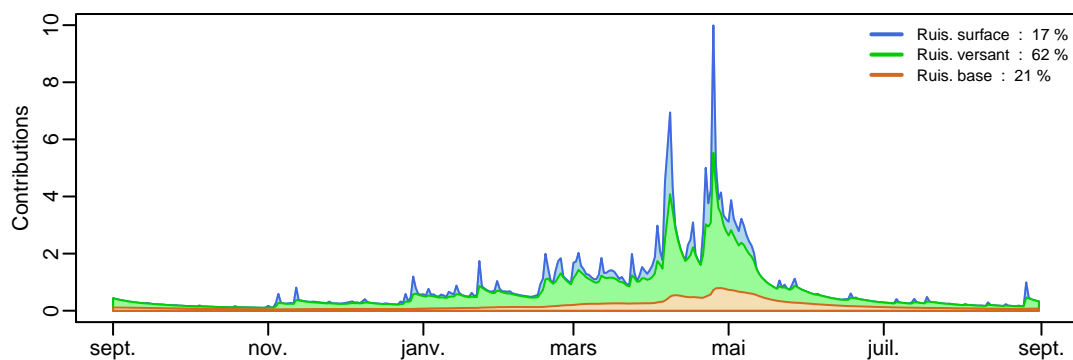
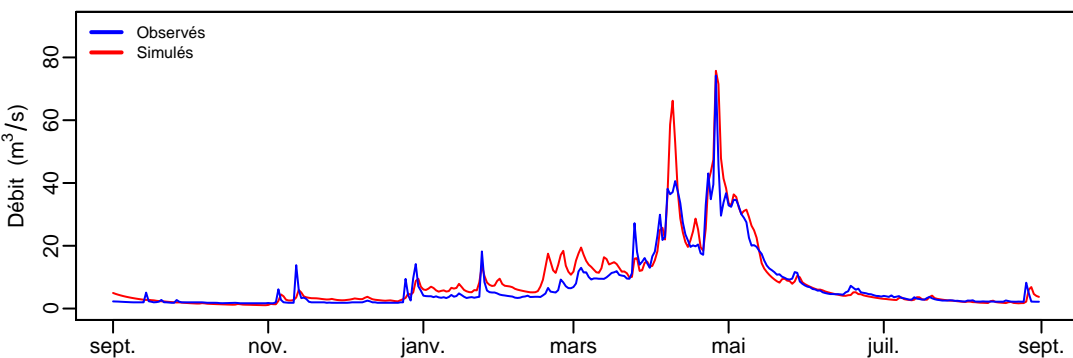
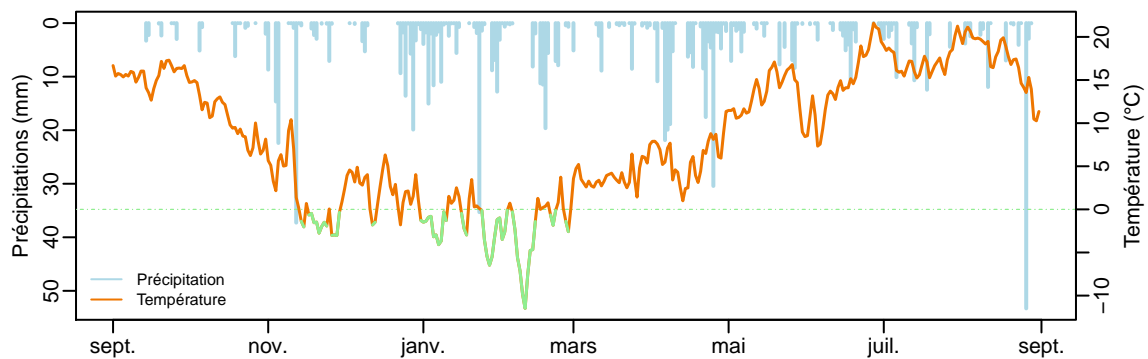




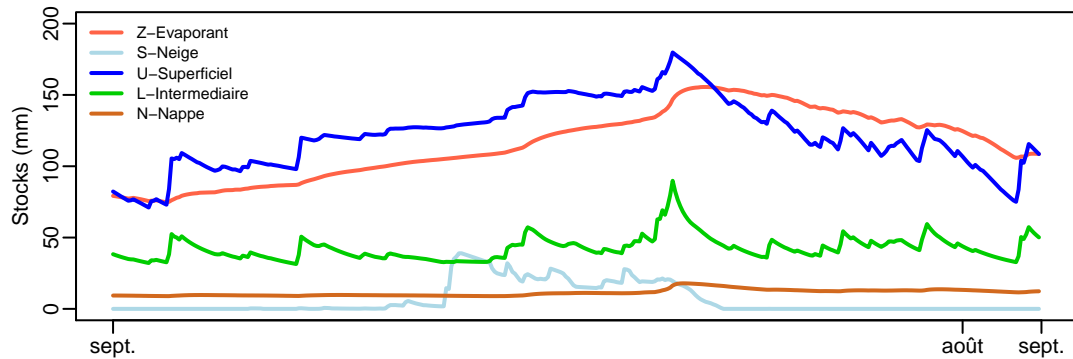
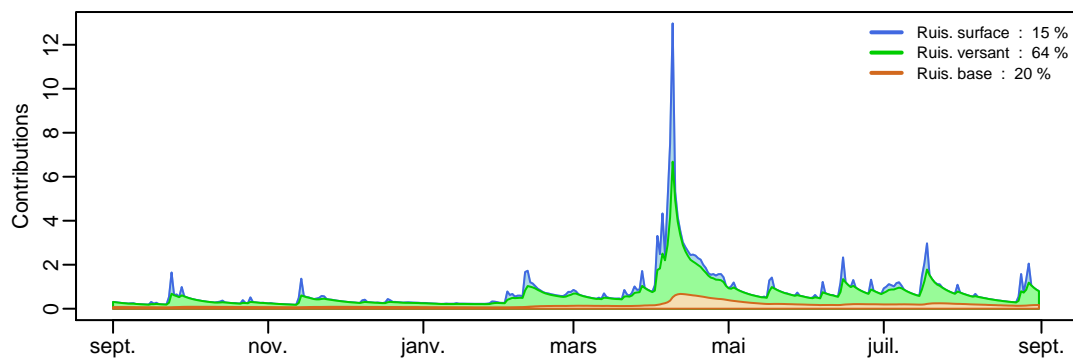
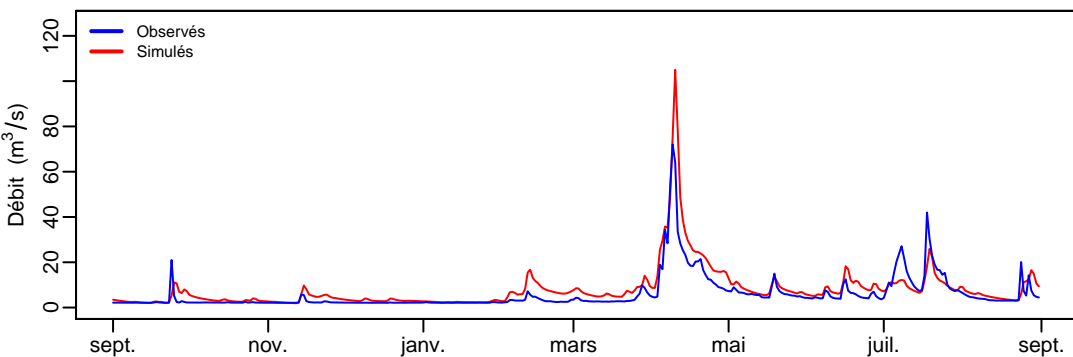
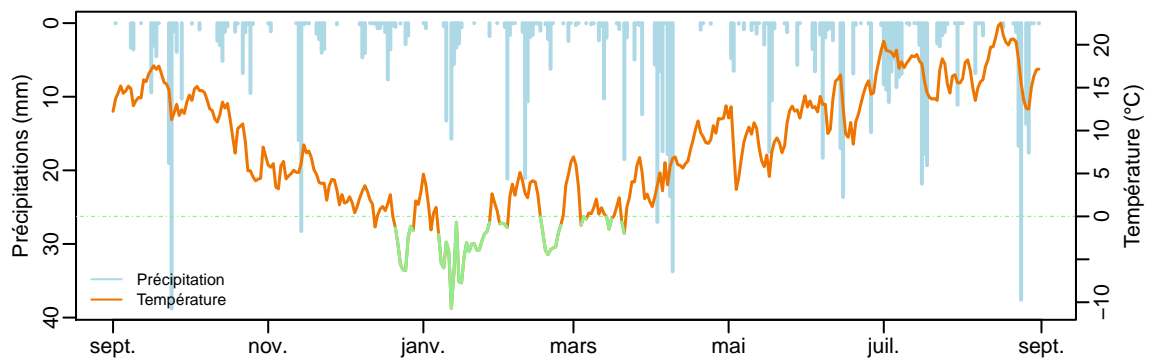
# q0207 (900.05 km²) – année 1984–1985



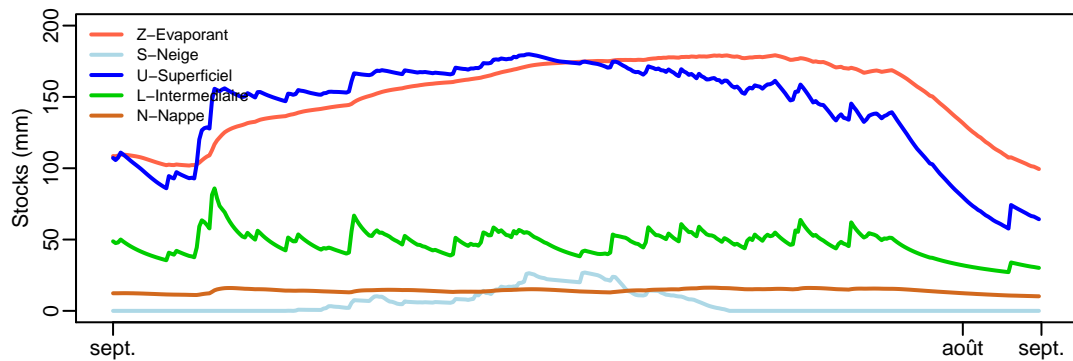
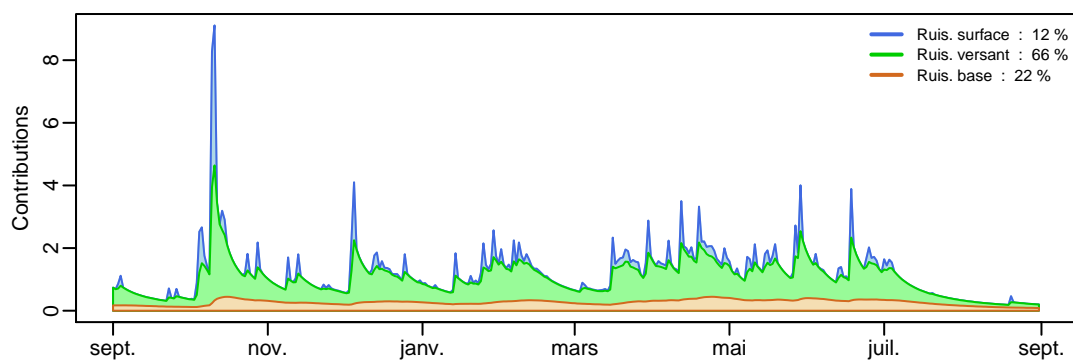
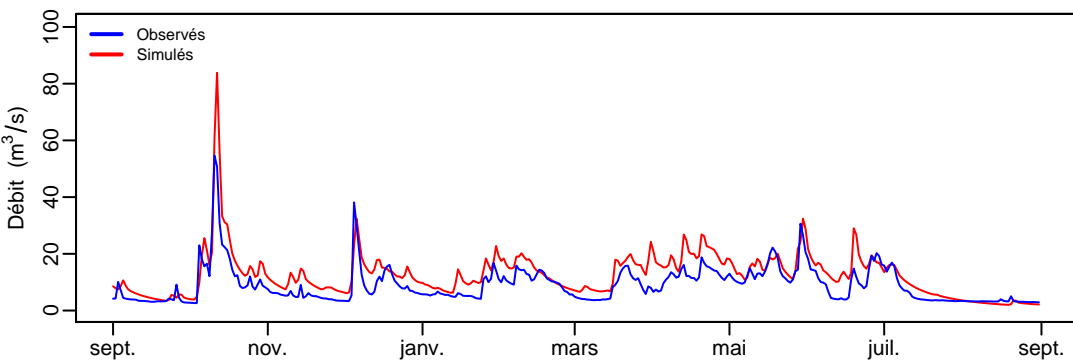
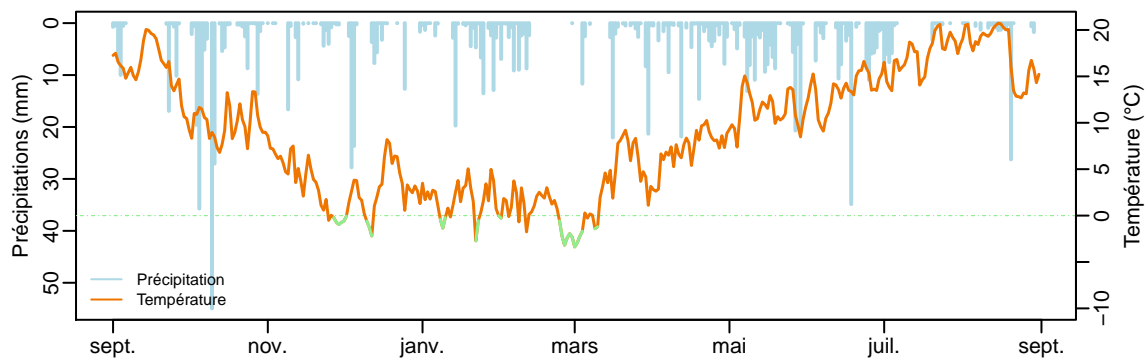
# q0207 (900.05 km²) – année 1985–1986



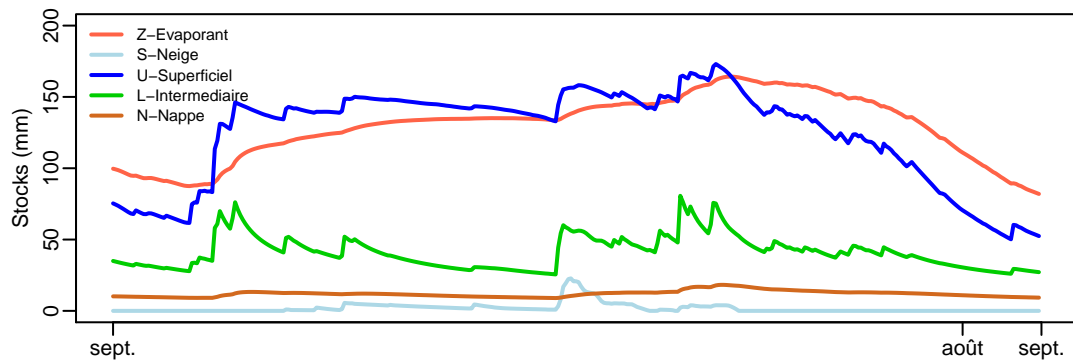
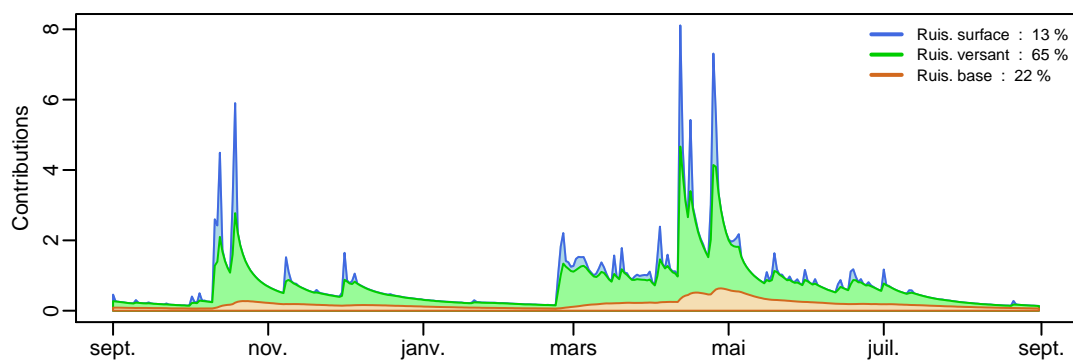
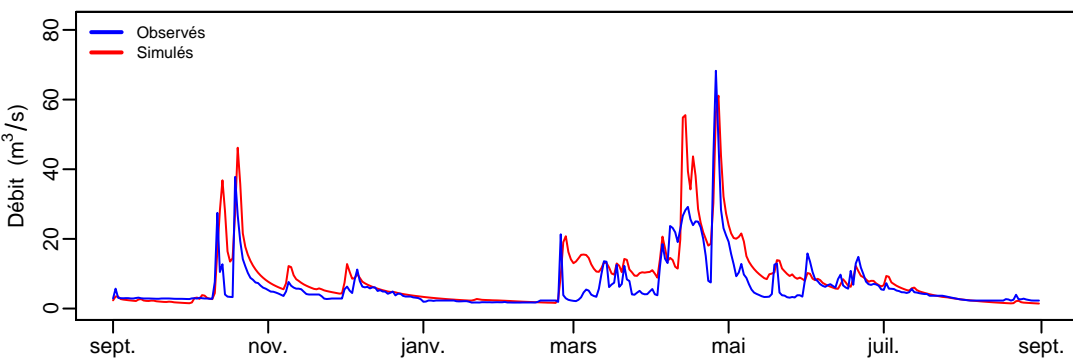
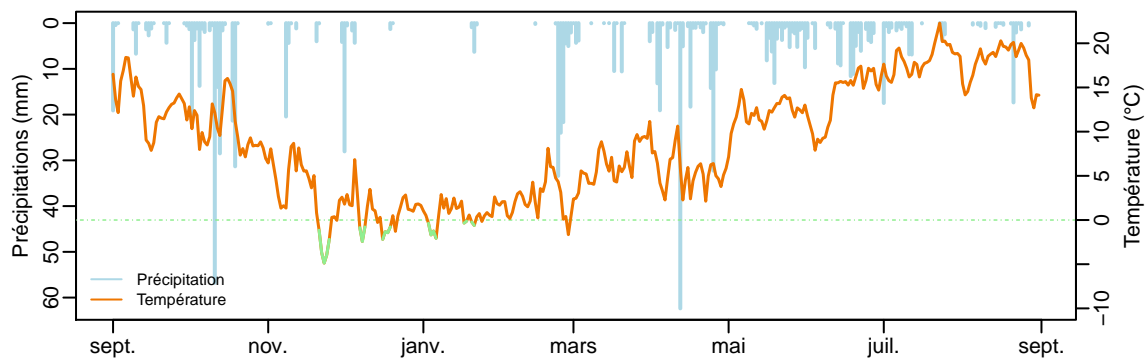
# q0207 (900.05 km²) – année 1986–1987



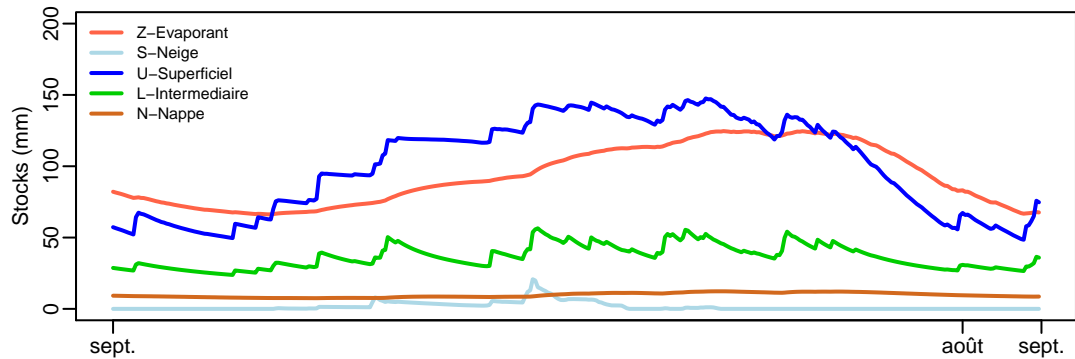
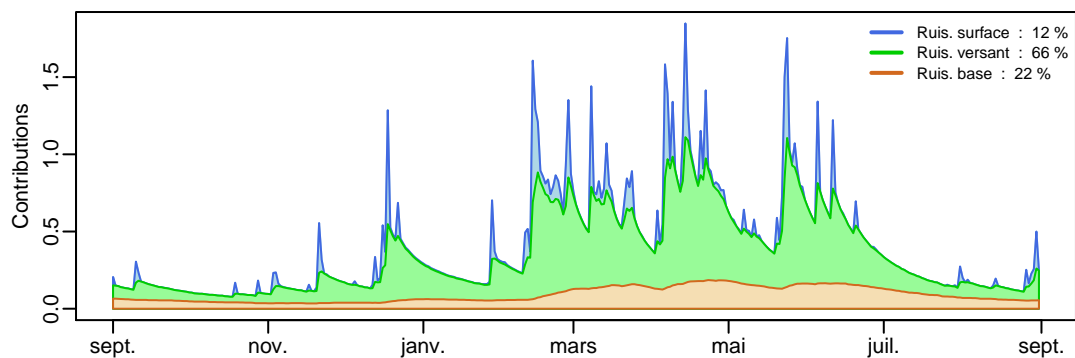
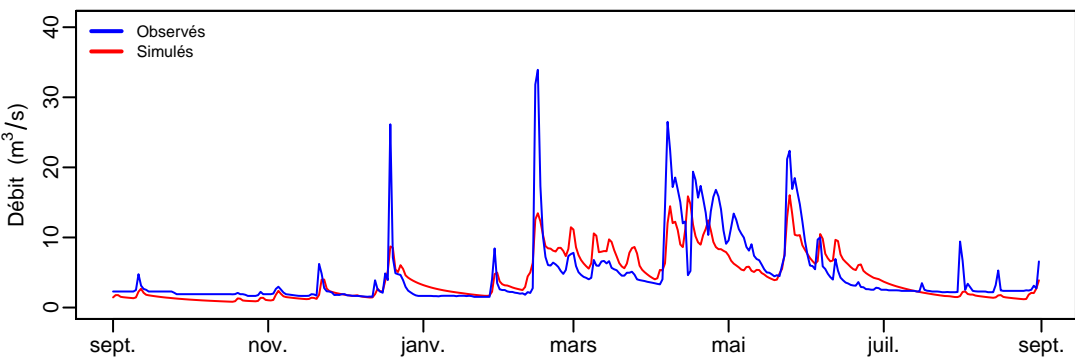
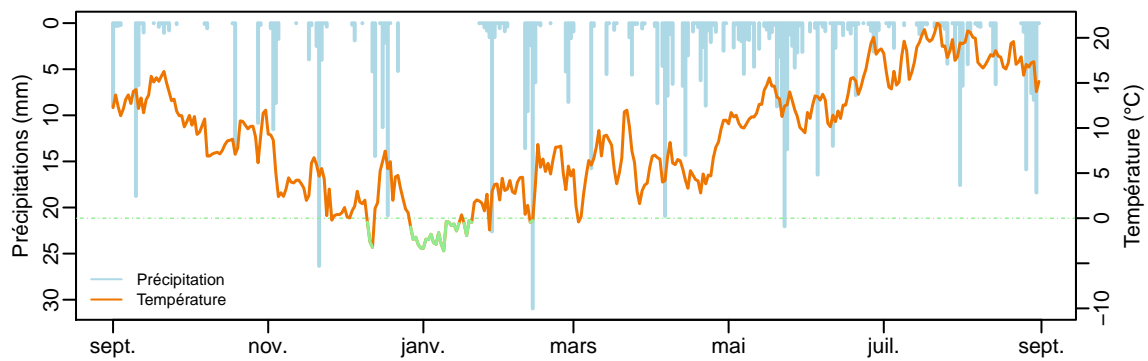
# q0207 (900.05 km²) – année 1987–1988



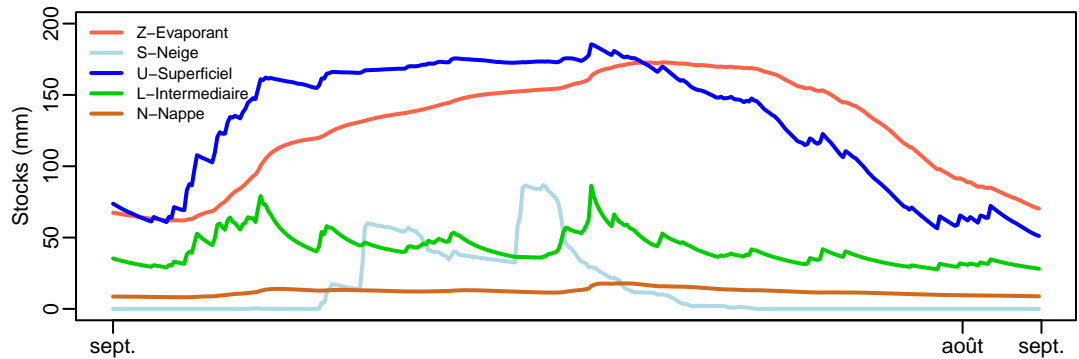
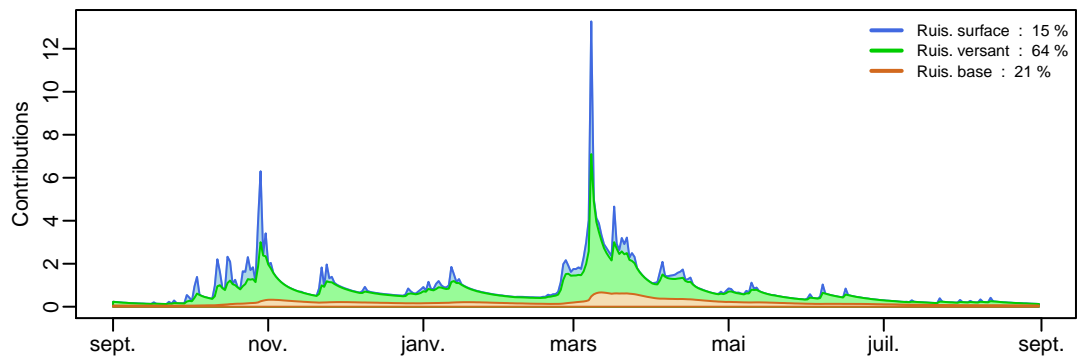
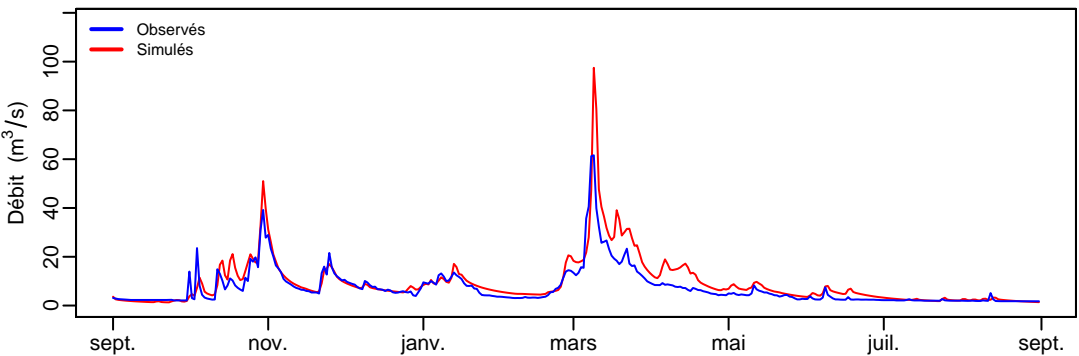
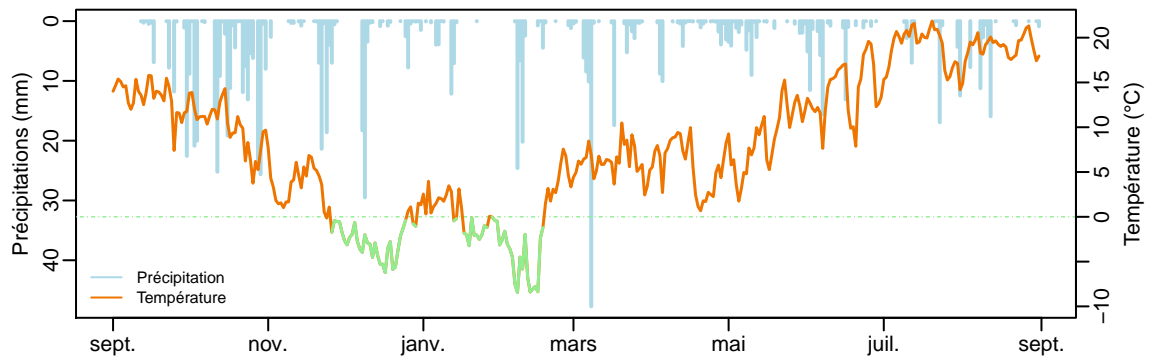
# q0207 (900.05 km<sup>2</sup>) – année 1988–1989



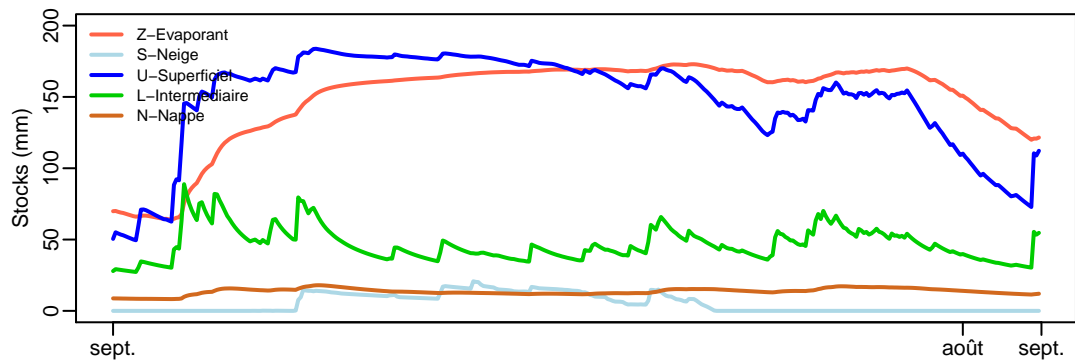
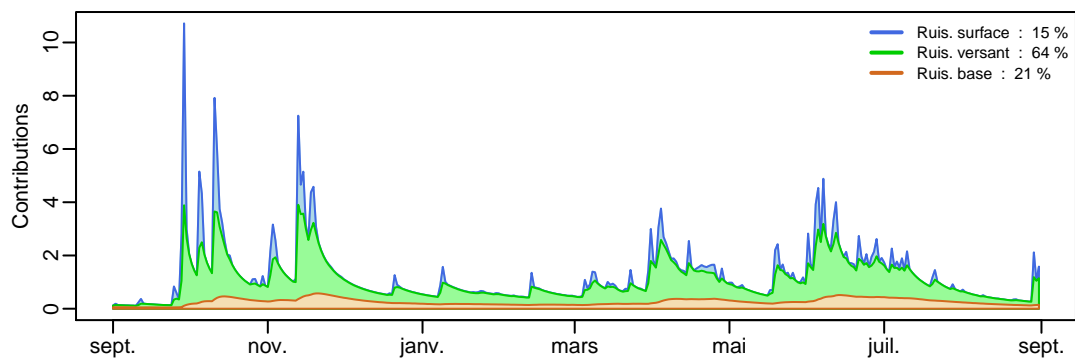
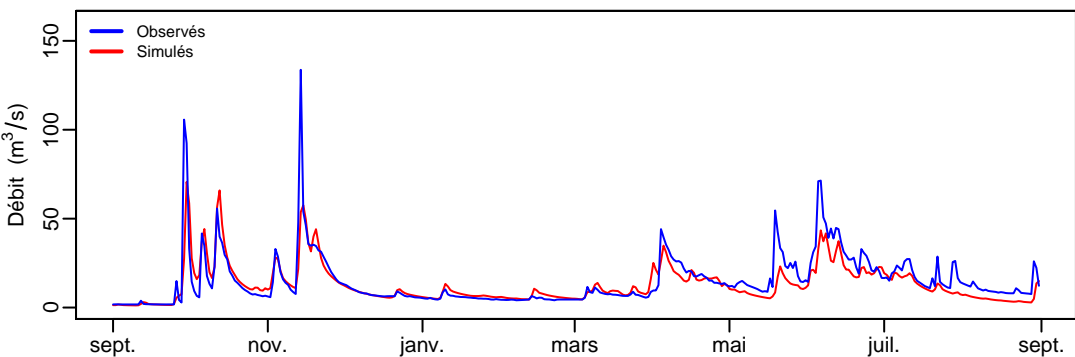
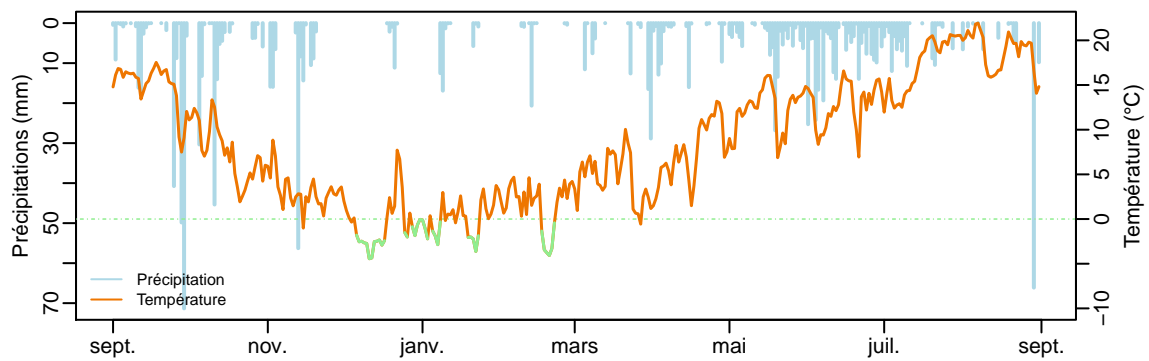
# q0207 (900.05 km²) – année 1989–1990



# q0207 (900.05 km<sup>2</sup>) – année 1990–1991

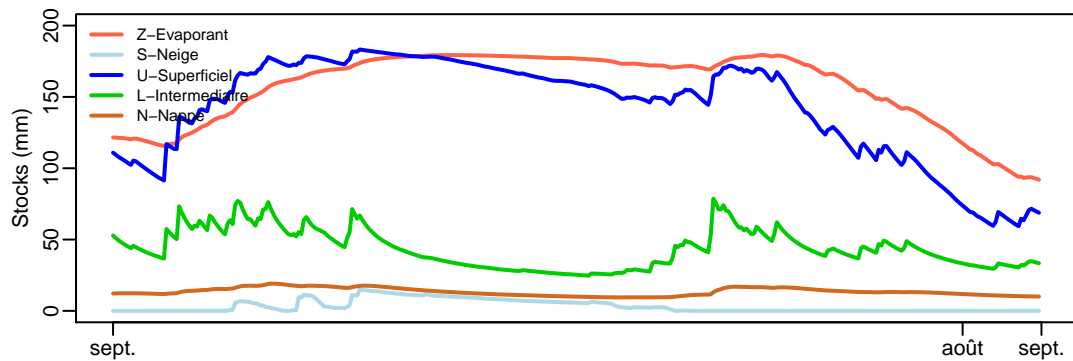
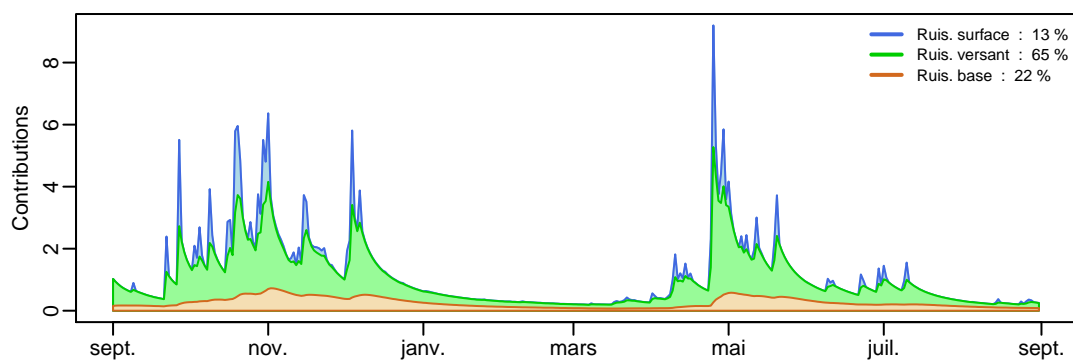
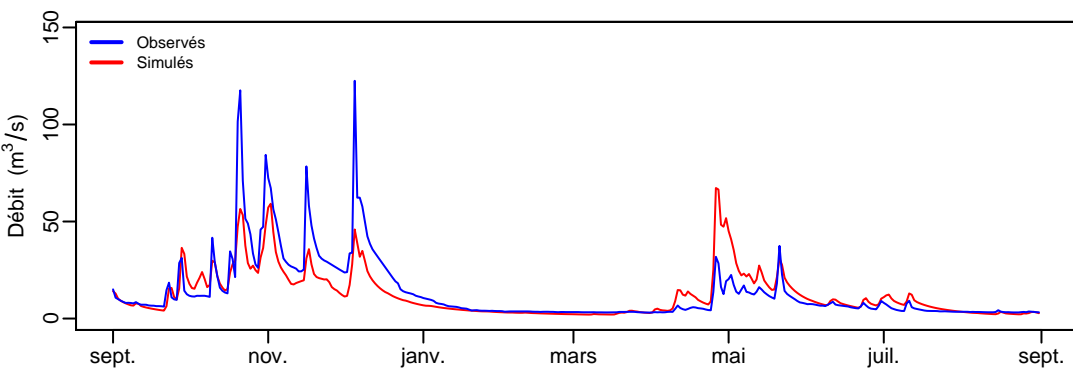
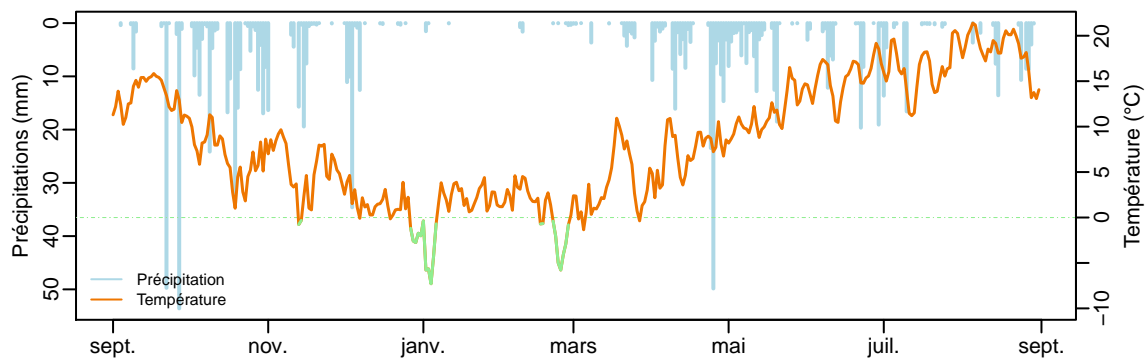


# q0207 (900.05 km²) – année 1991–1992

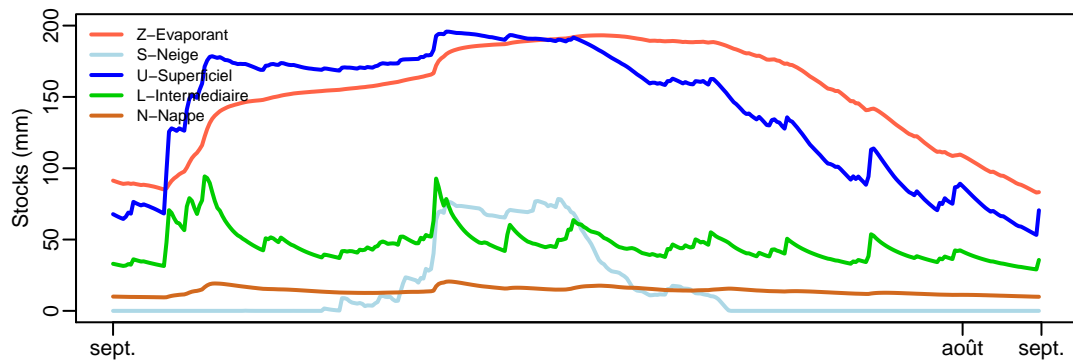
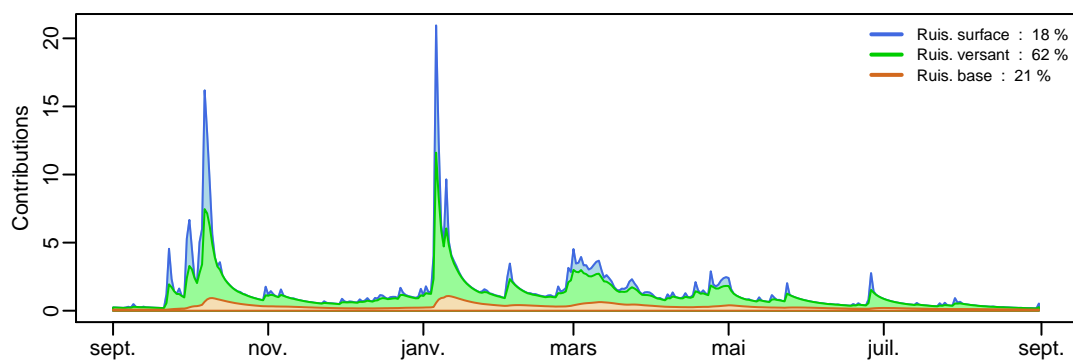
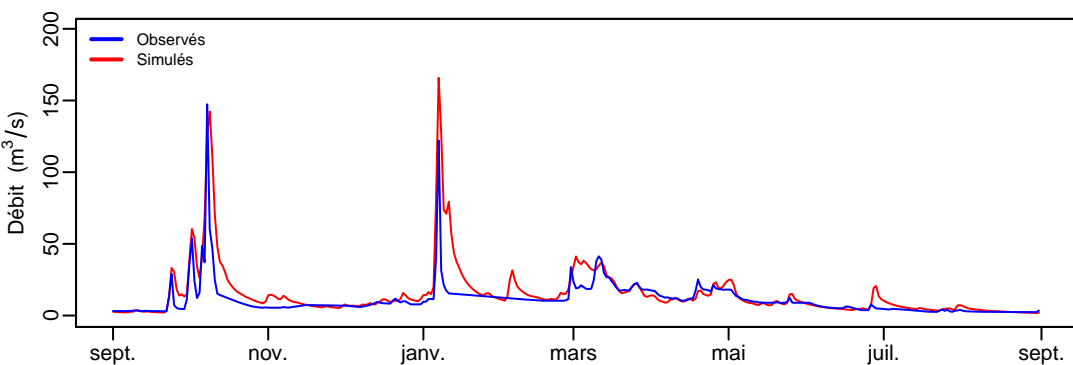
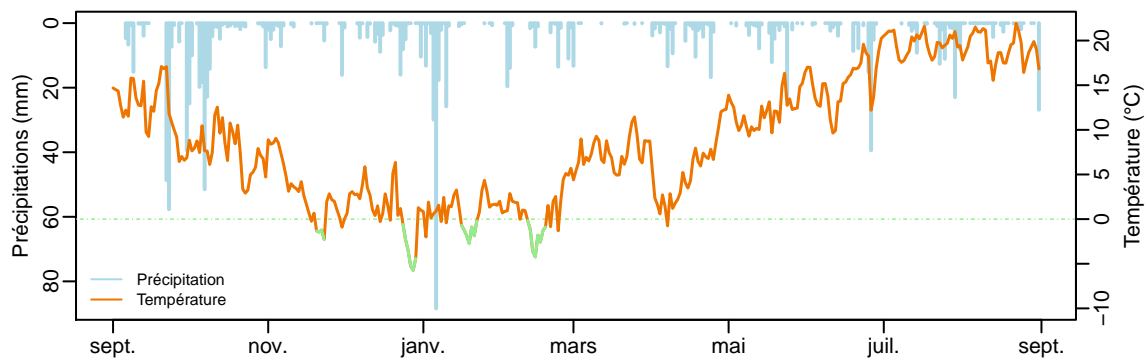




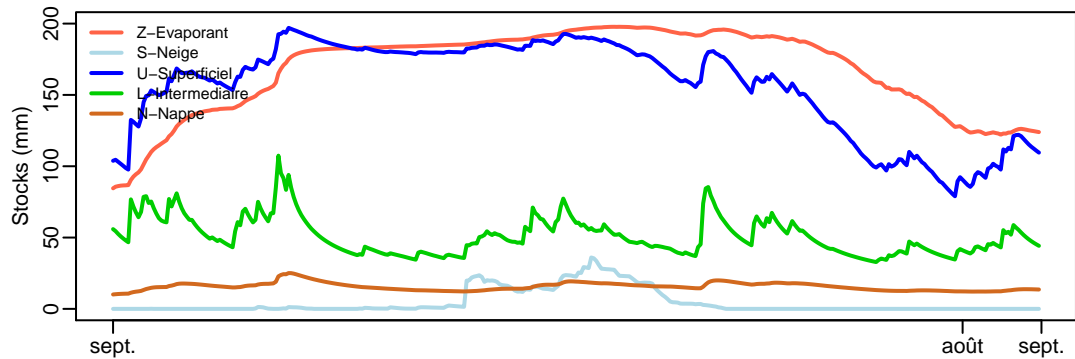
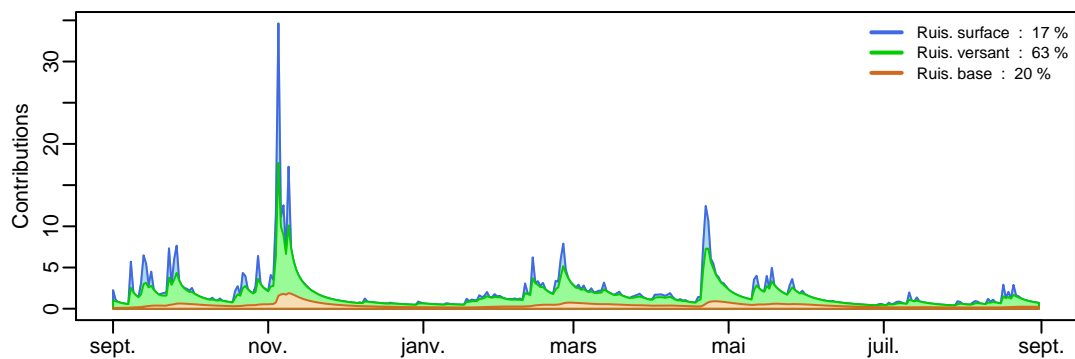
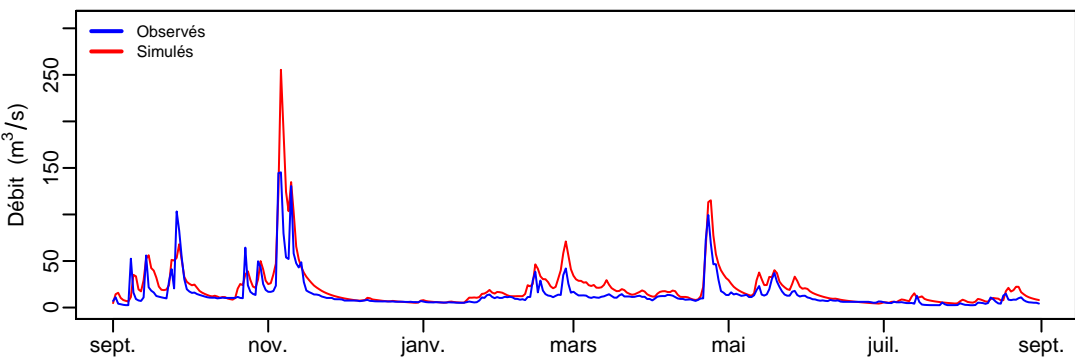
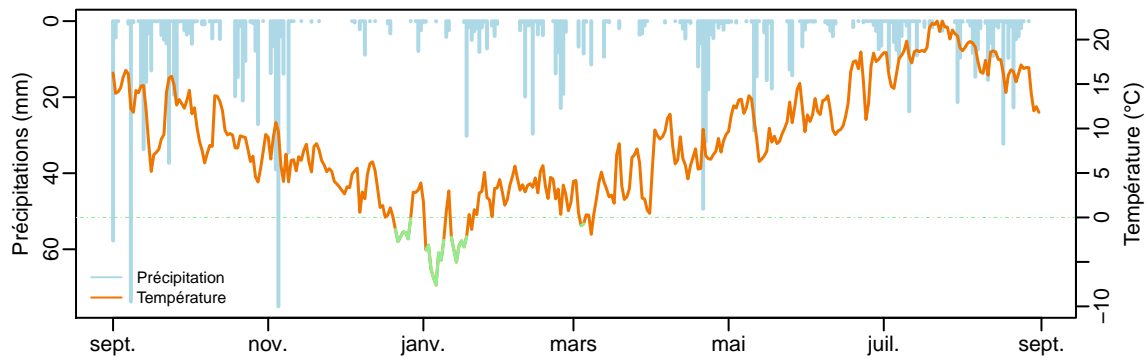
# q0207 (900.05 km²) – année 1992–1993



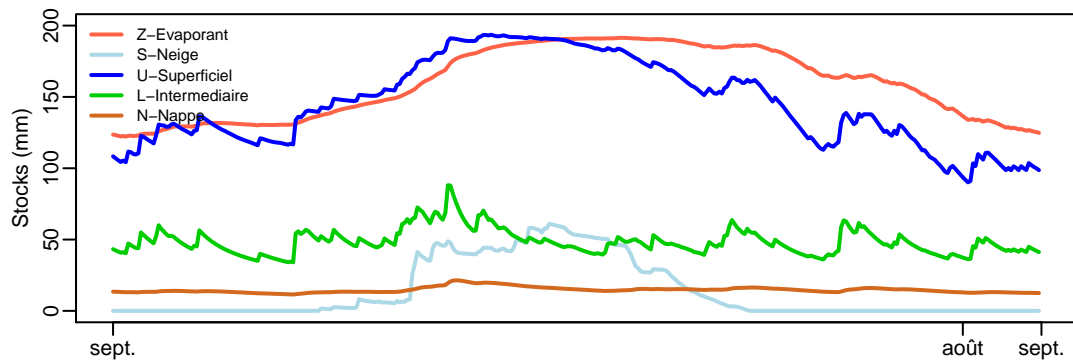
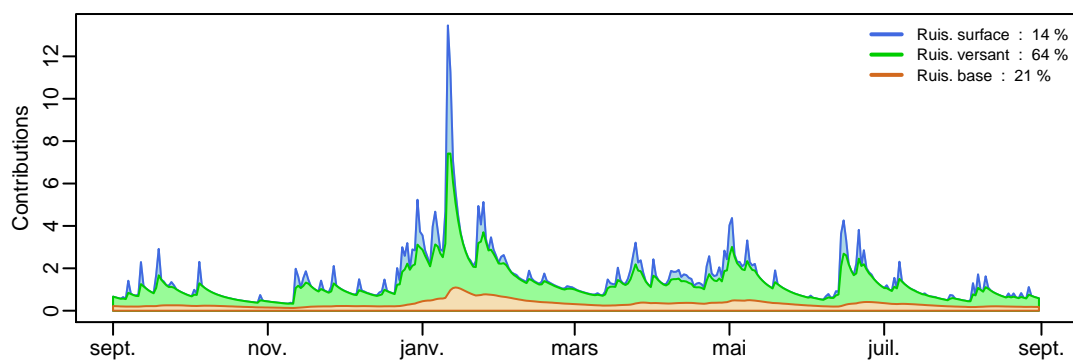
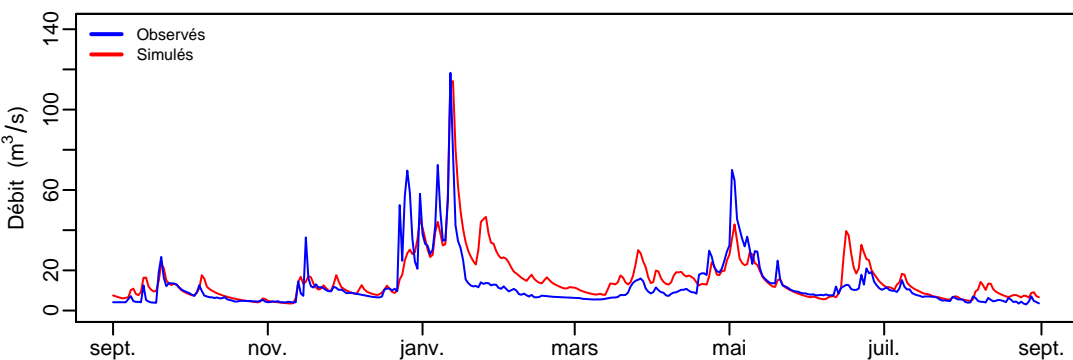
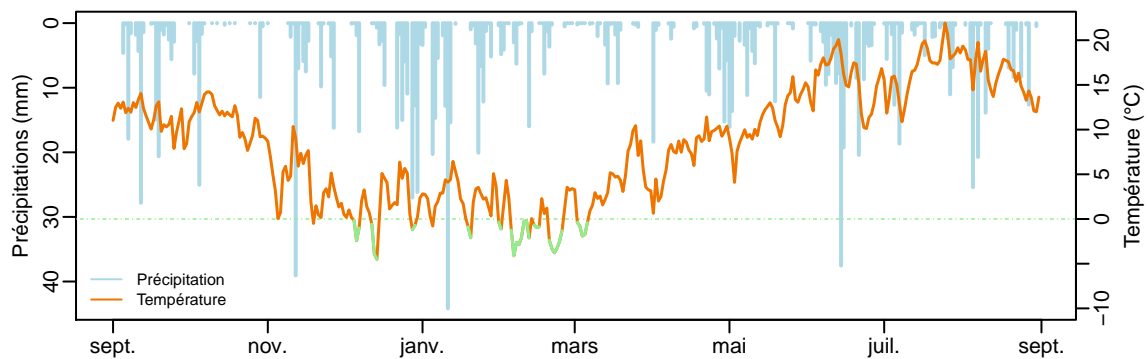
# q0207 (900.05 km<sup>2</sup>) – année 1993–1994



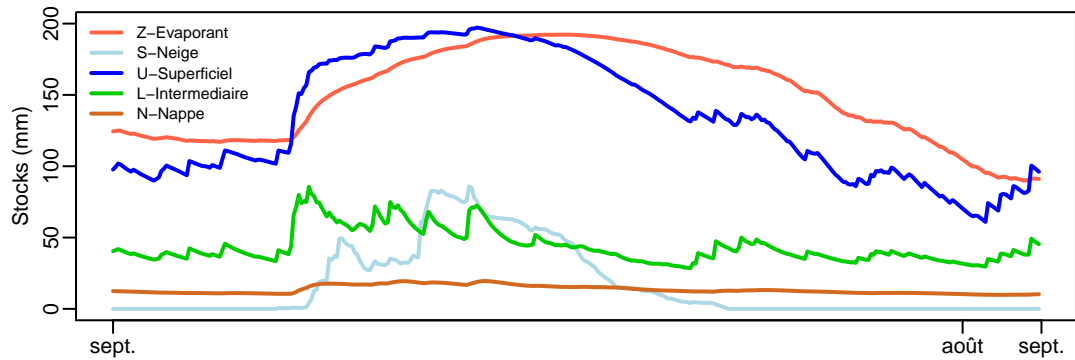
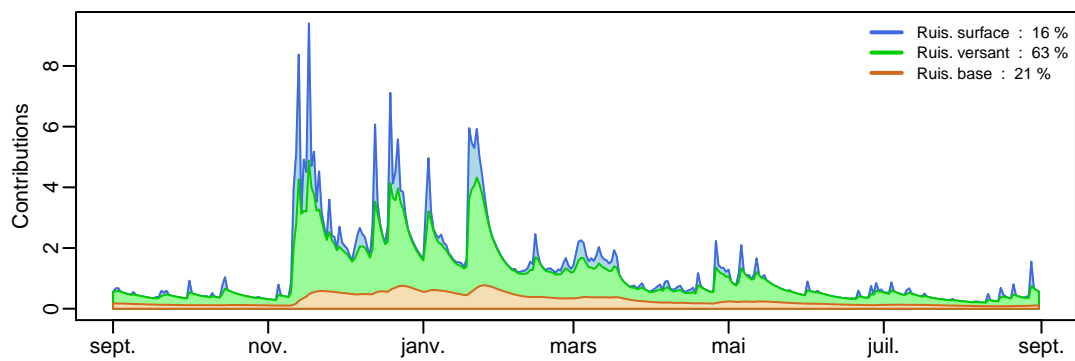
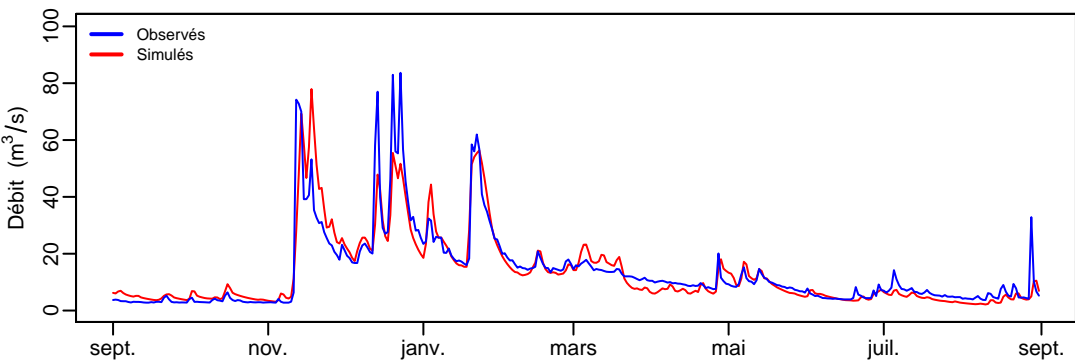
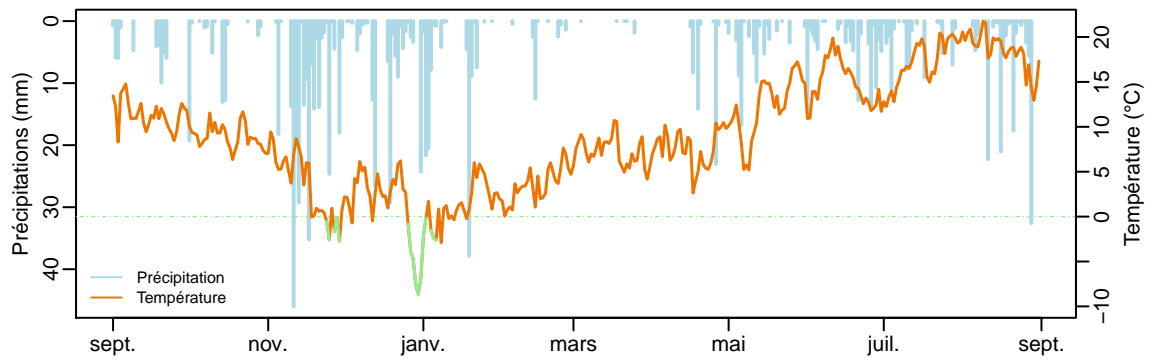
# q0207 (900.05 km<sup>2</sup>) – année 1994–1995



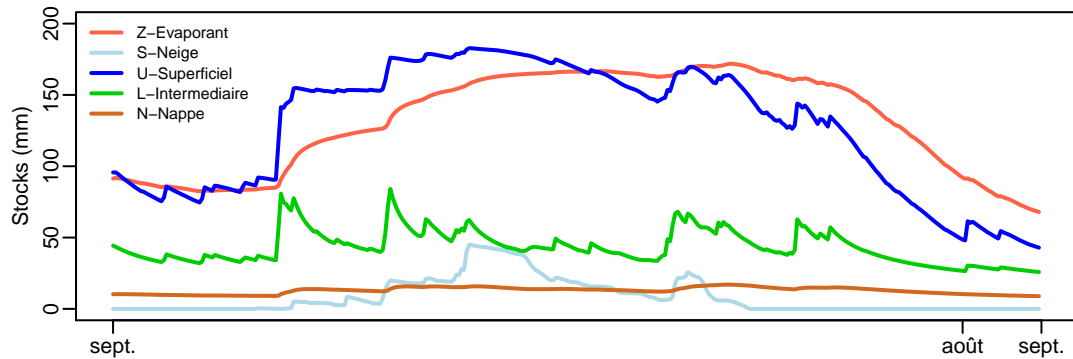
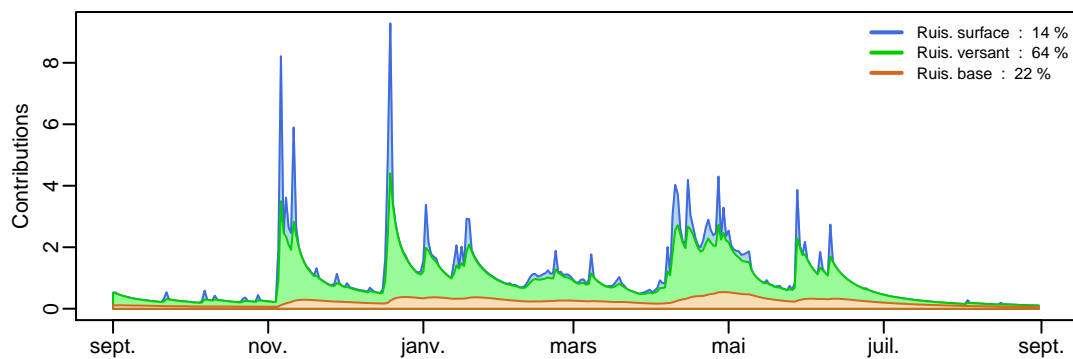
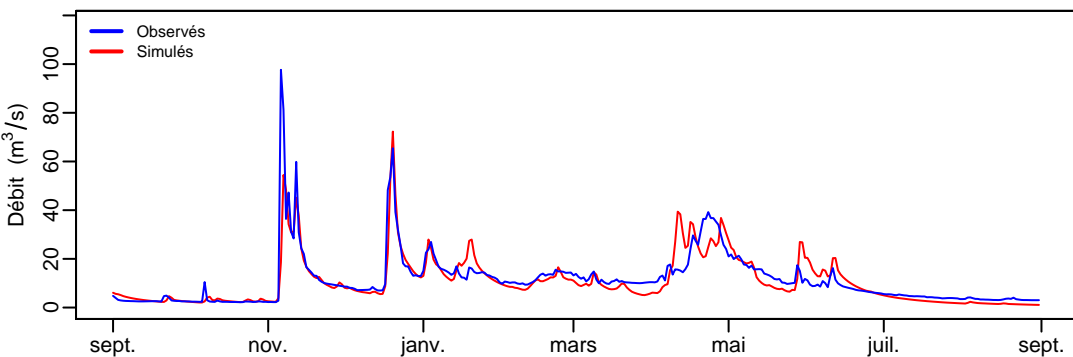
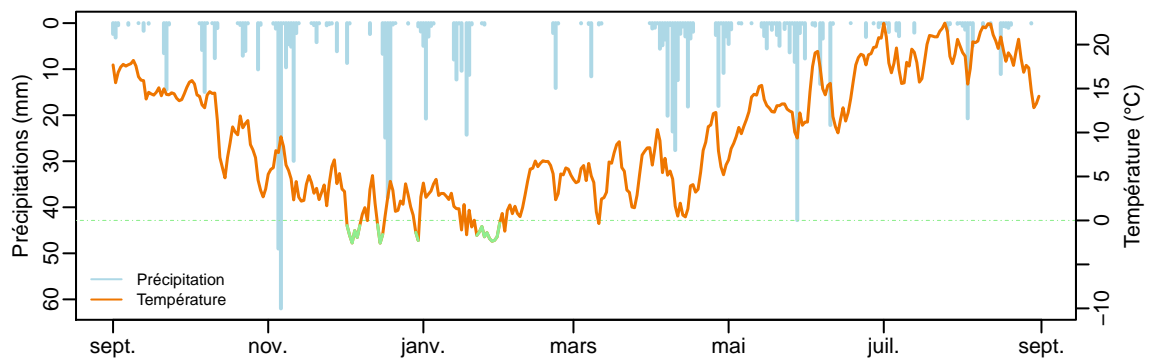
# q0207 (900.05 km<sup>2</sup>) – année 1995–1996



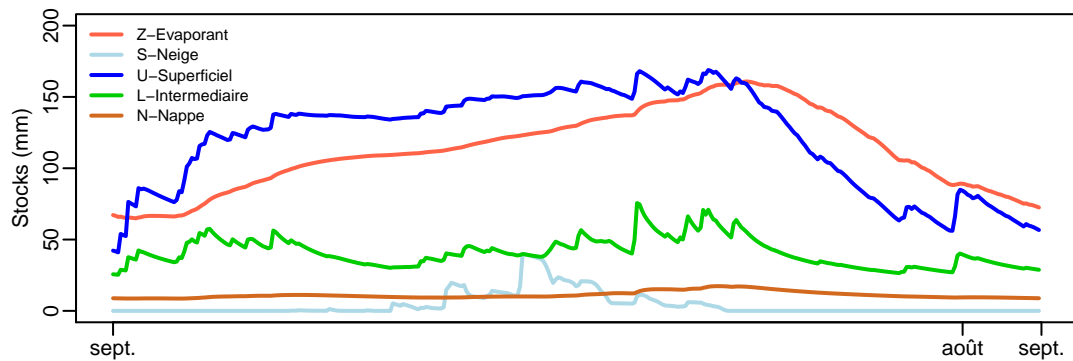
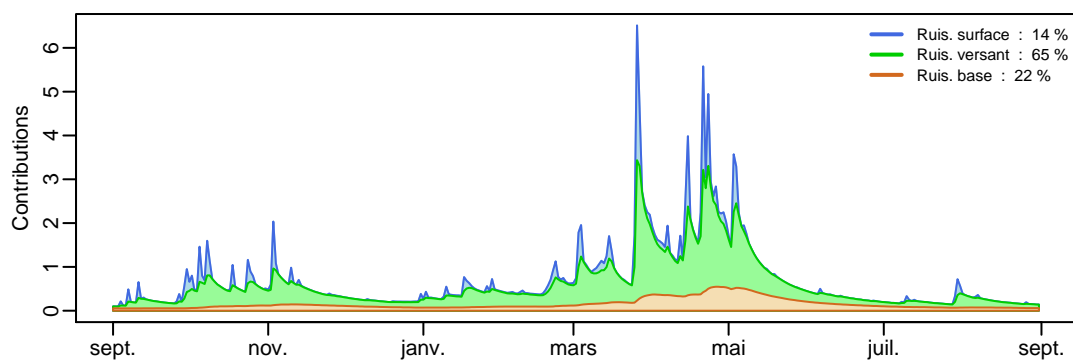
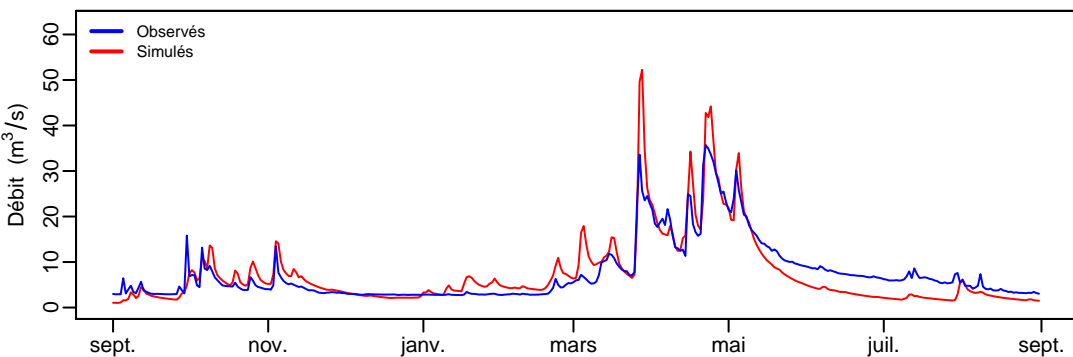
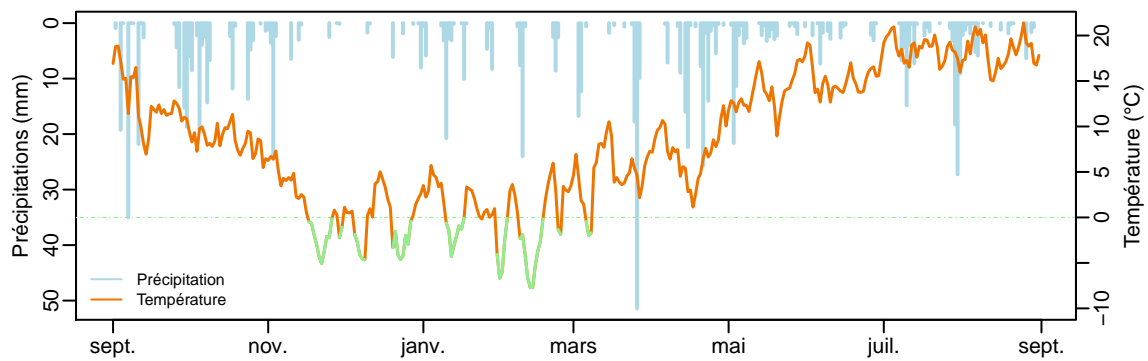
# q0207 (900.05 km²) – année 1996–1997



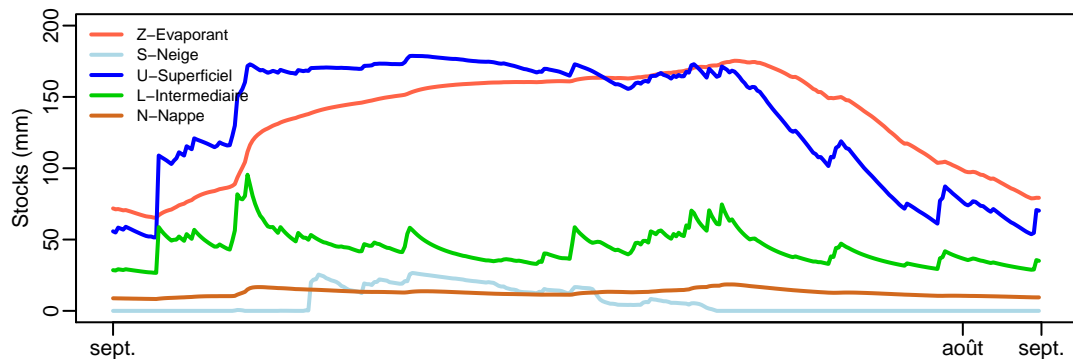
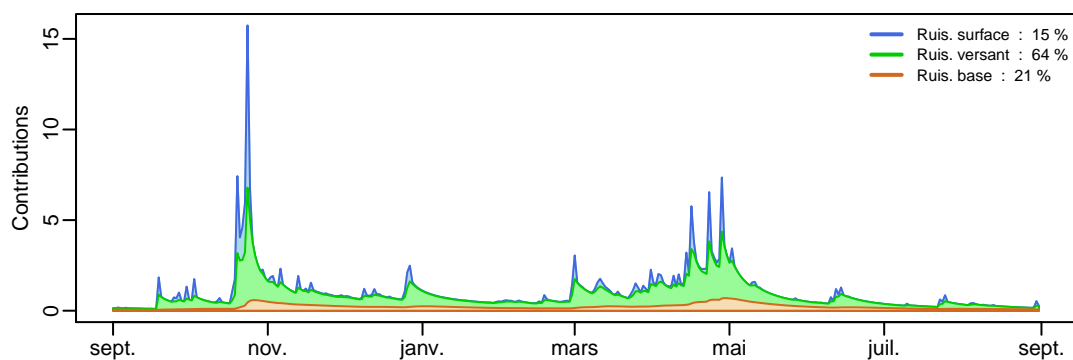
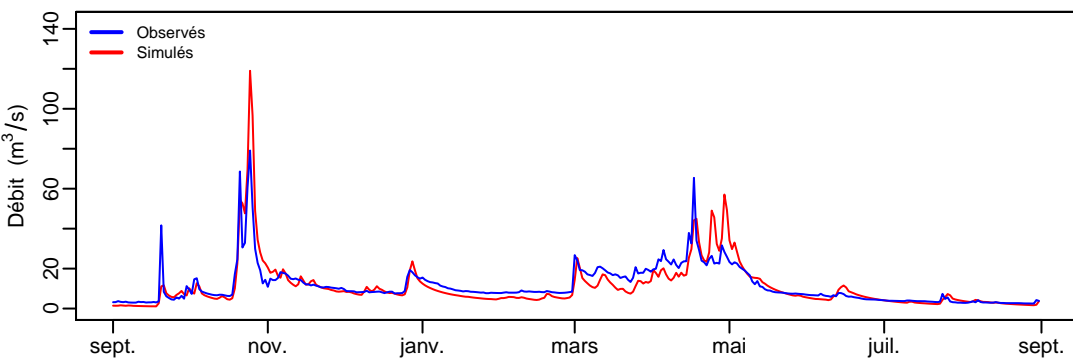
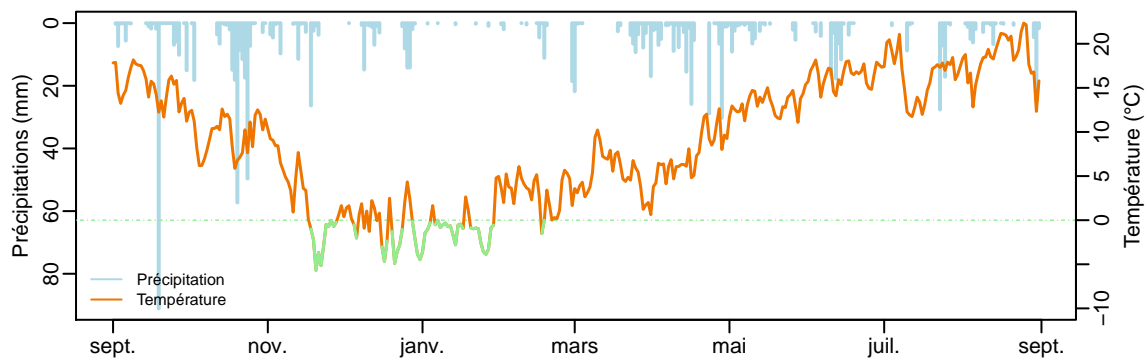
# q0207 (900.05 km²) – année 1997–1998



# q0207 (900.05 km²) – année 1998–1999

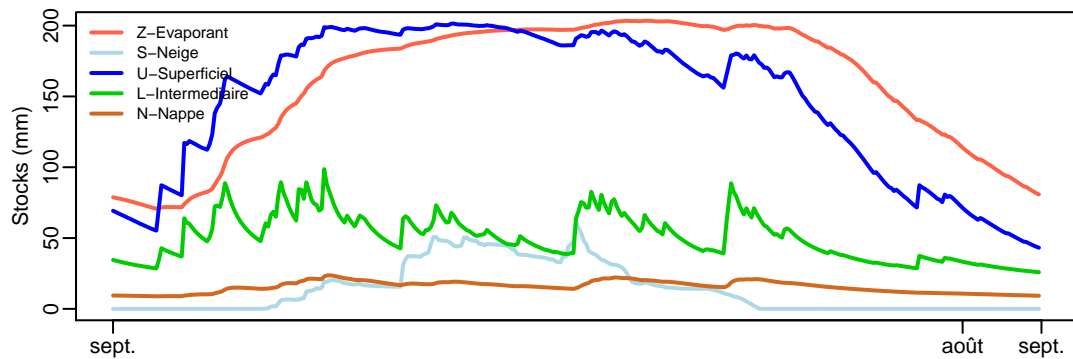
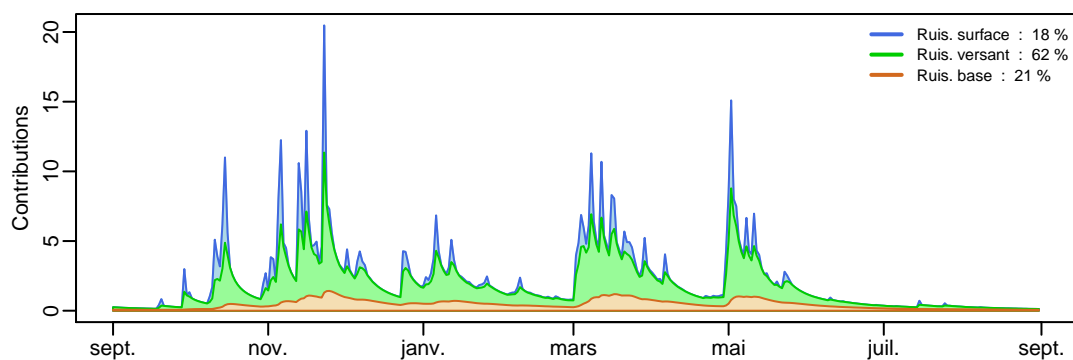
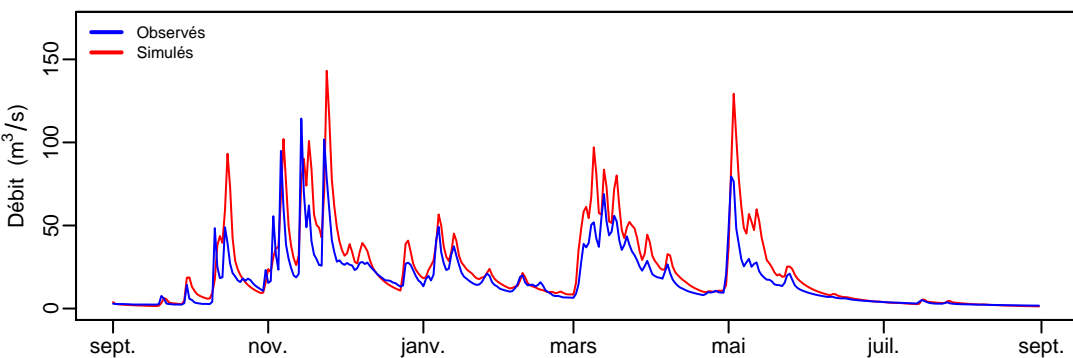
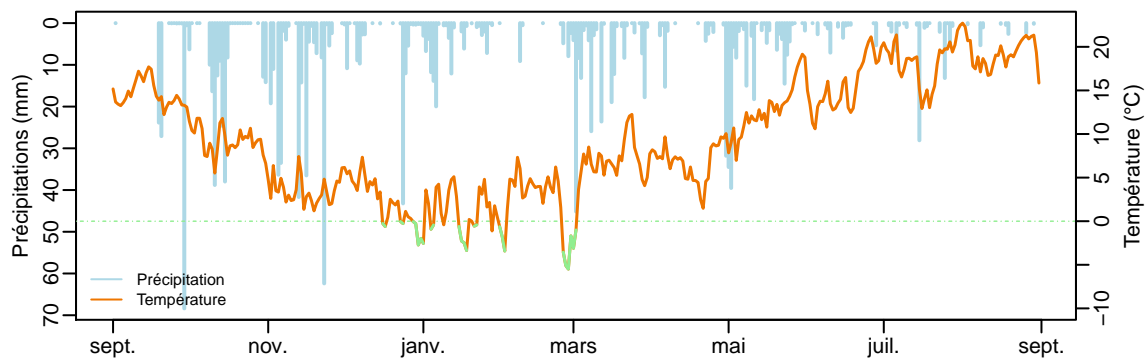


# q0207 (900.05 km²) – année 1999–2000

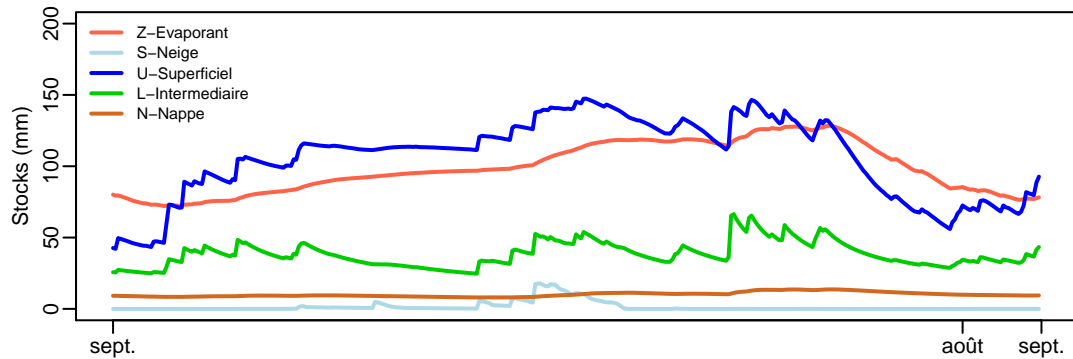
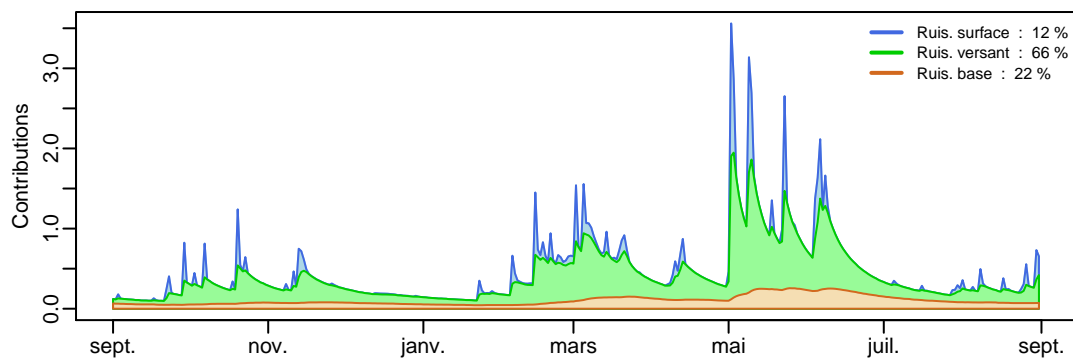
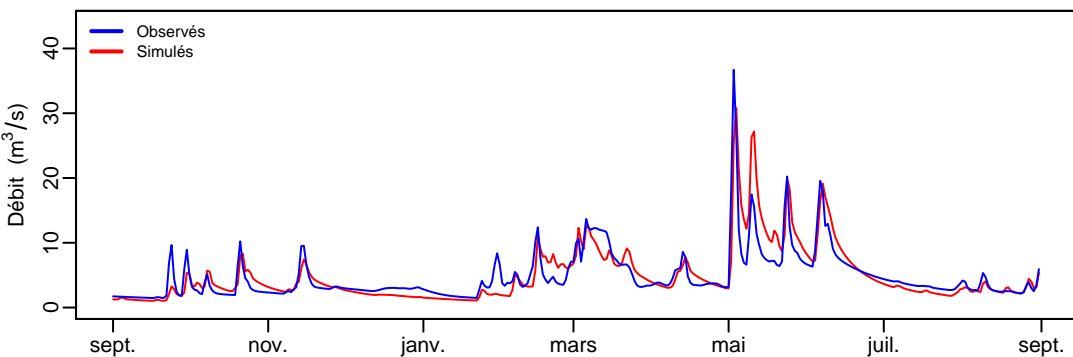
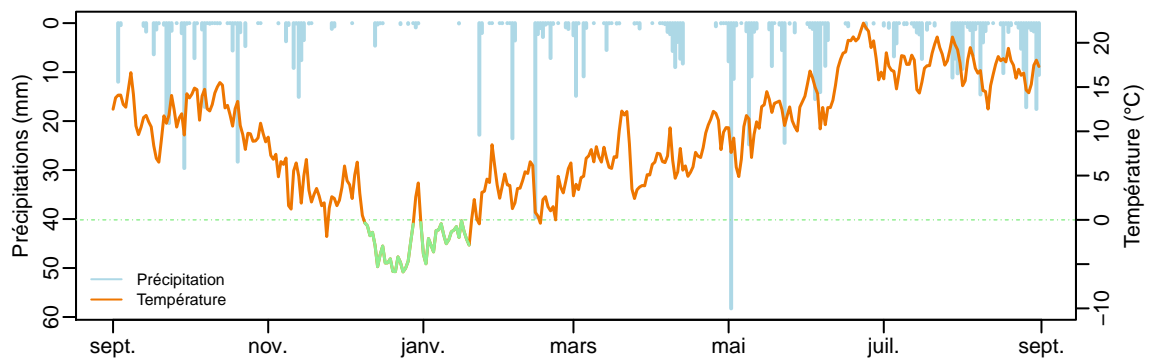




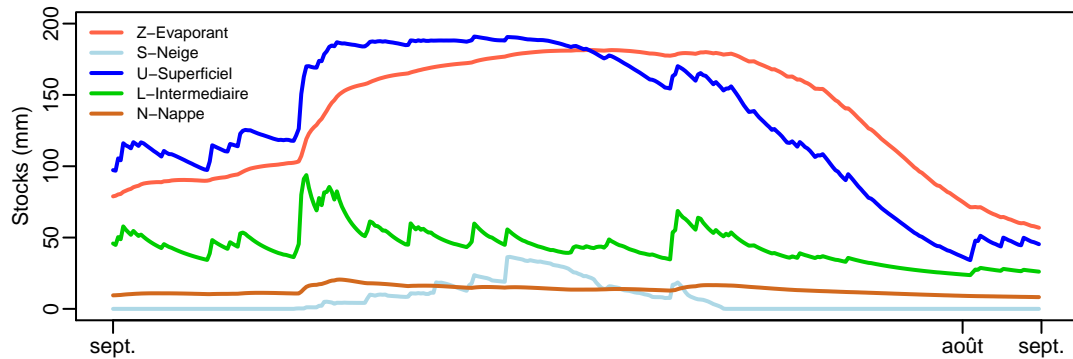
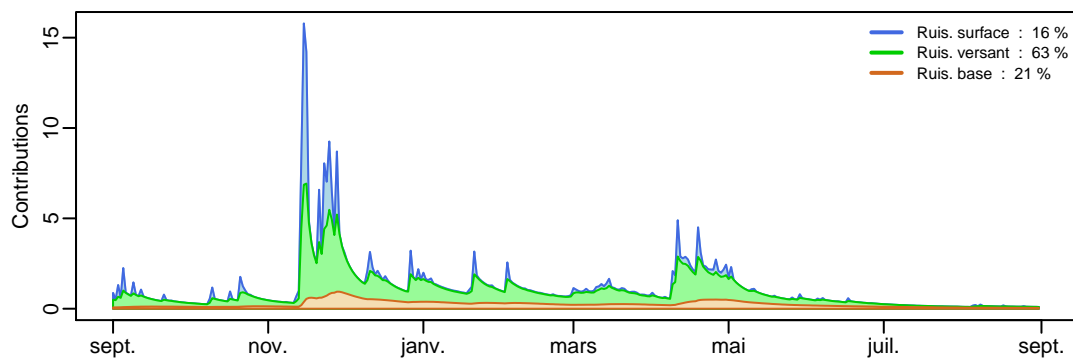
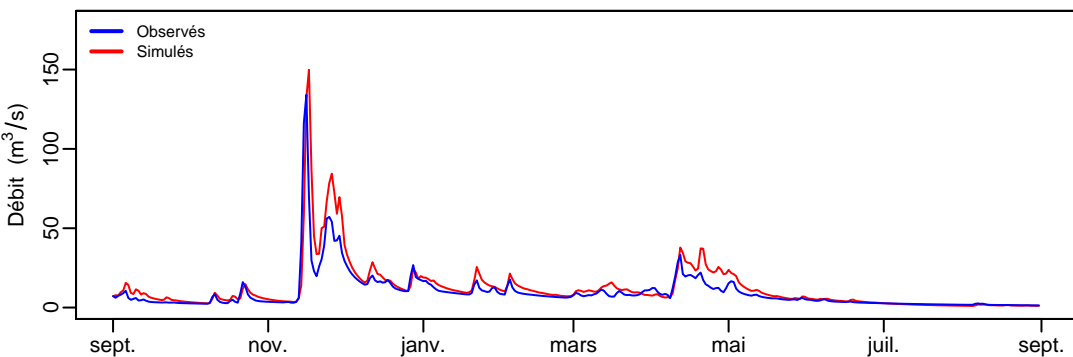
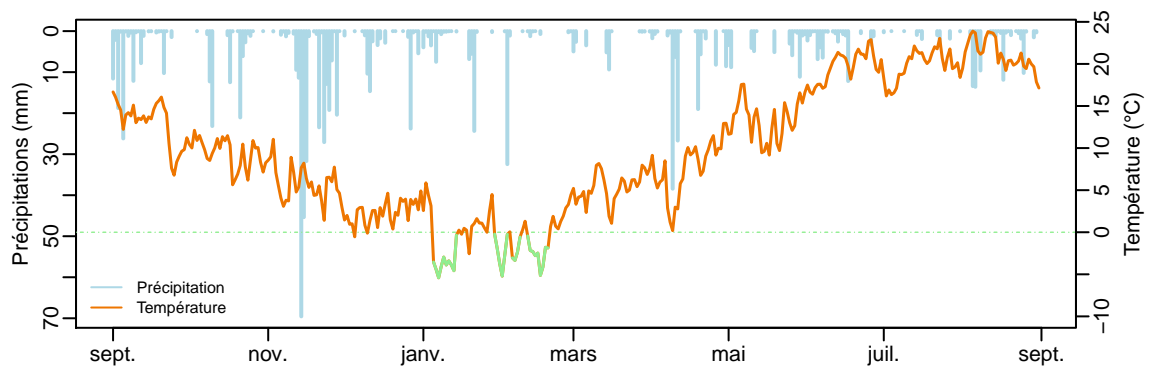
# q0207 (900.05 km<sup>2</sup>) – année 2000–2001



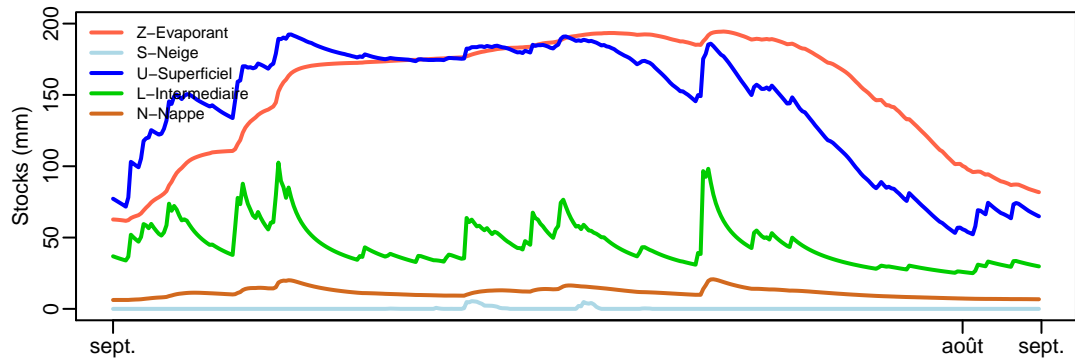
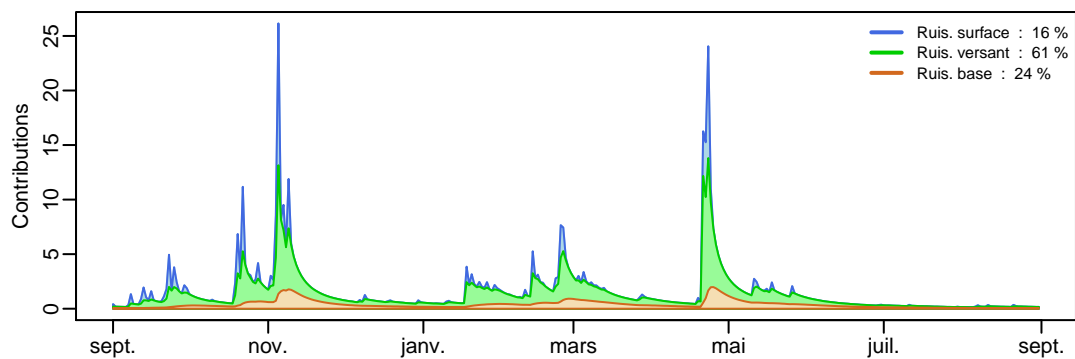
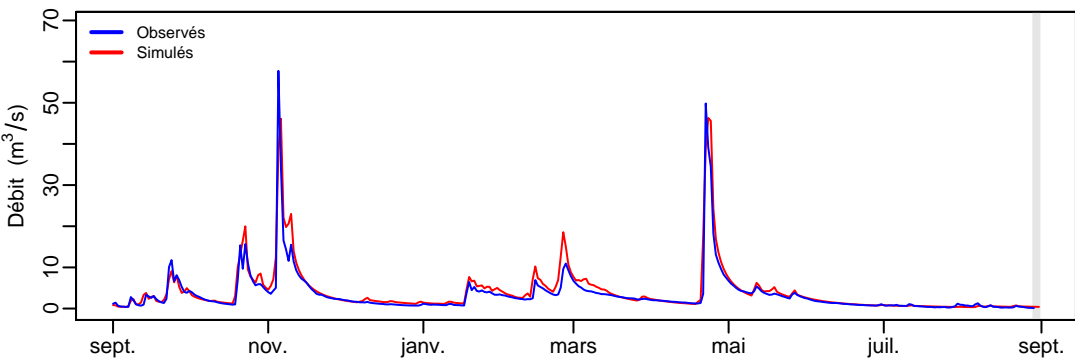
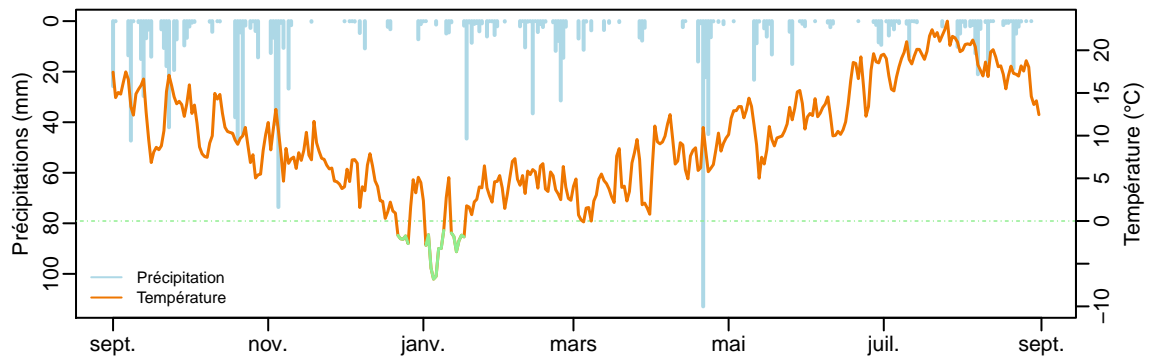
# q0207 (900.05 km²) – année 2001–2002



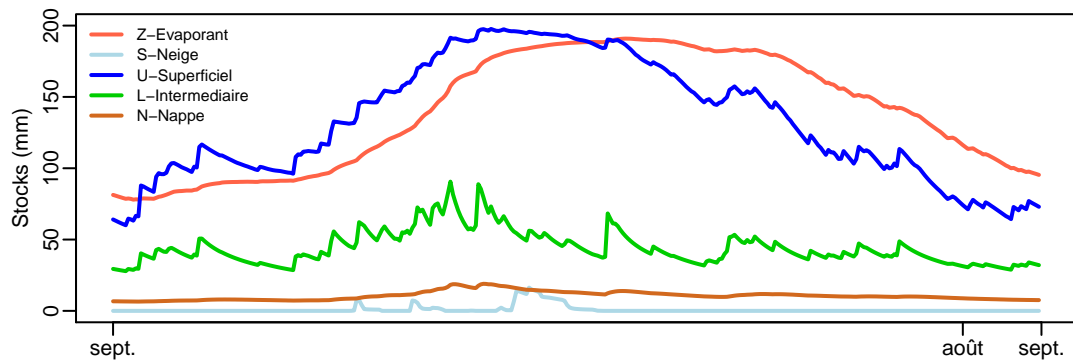
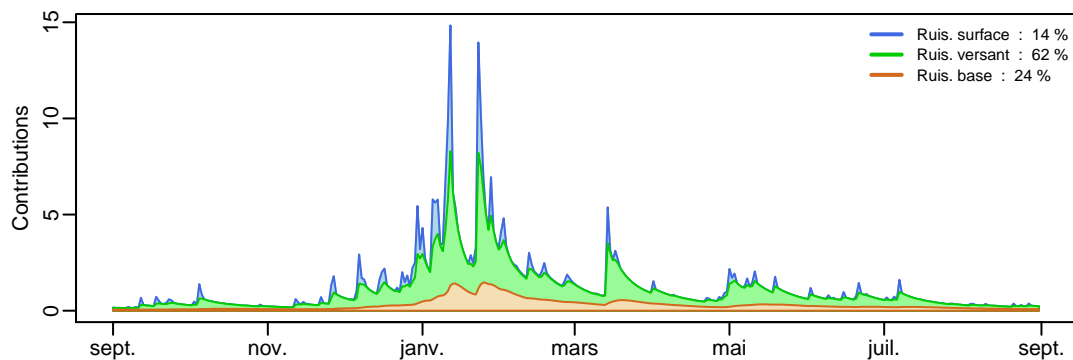
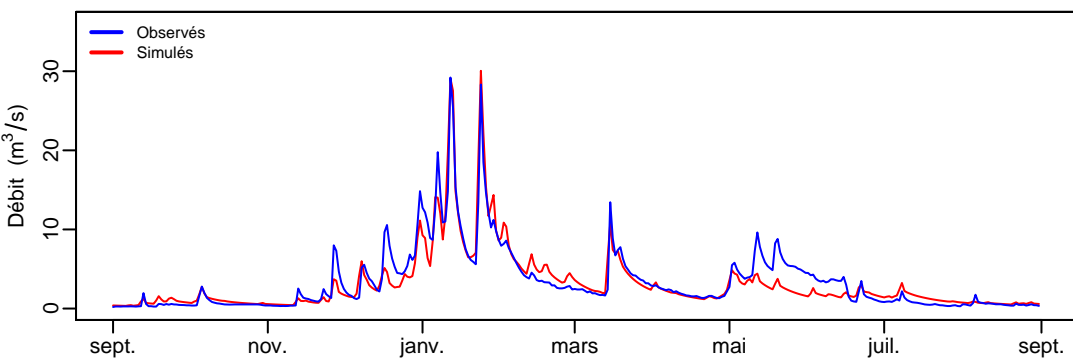
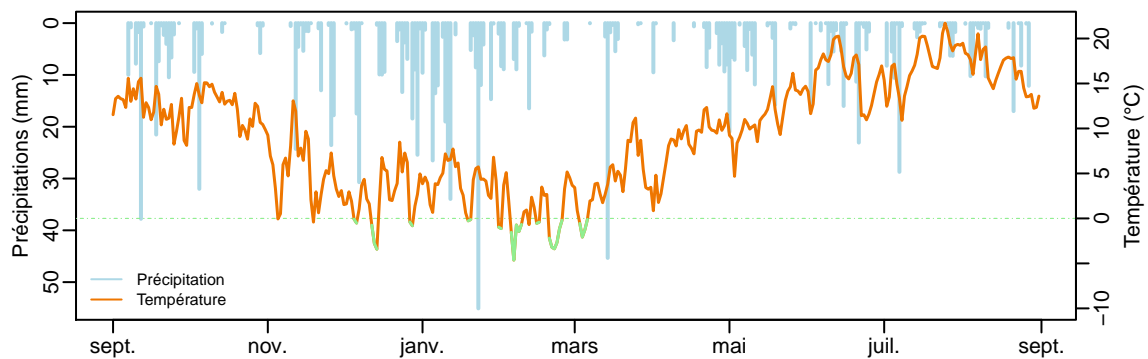
# q0207 (900.05 km<sup>2</sup>) – année 2002–2003



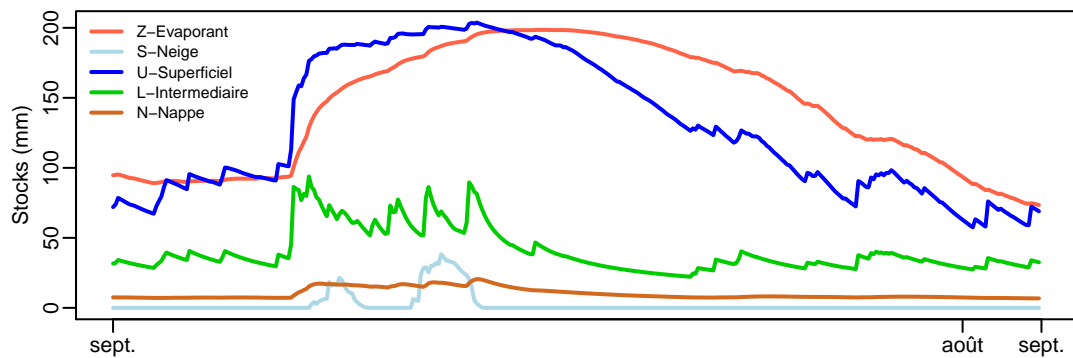
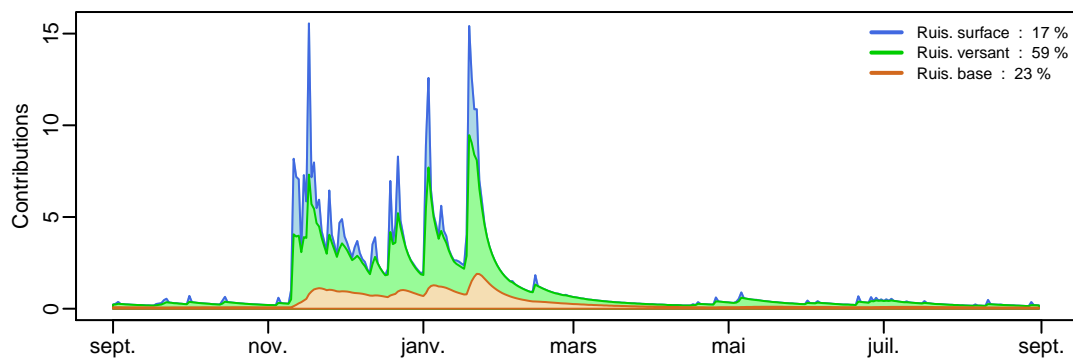
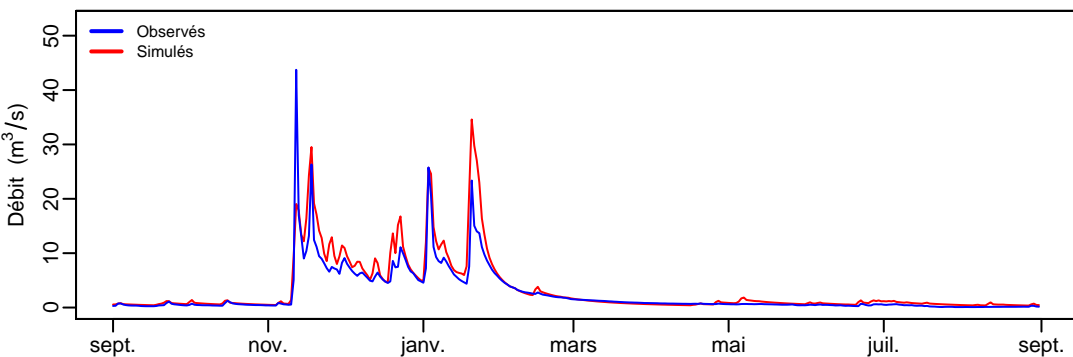
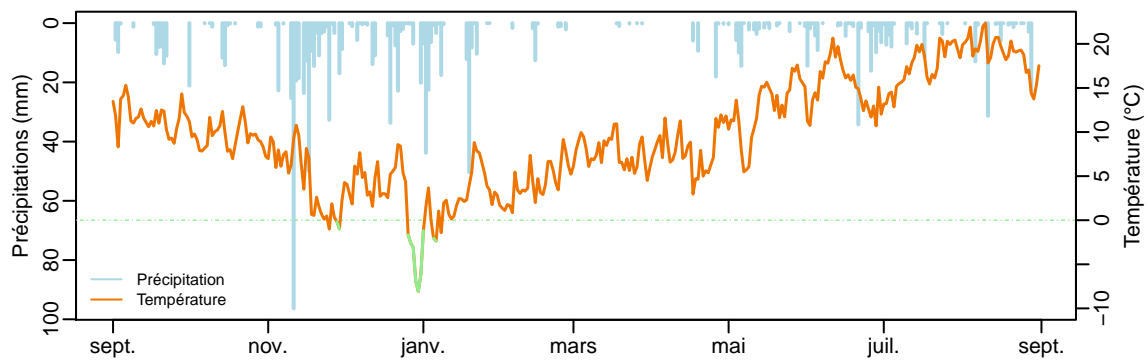
# q0230 (213.586 km²) – année 1994–1995



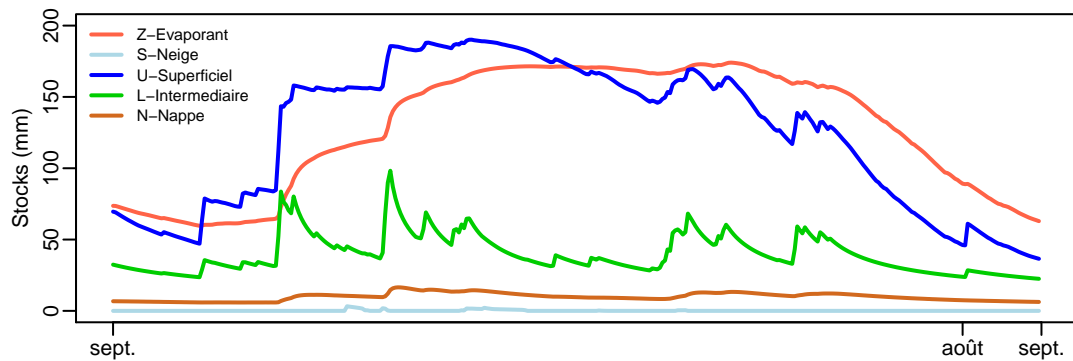
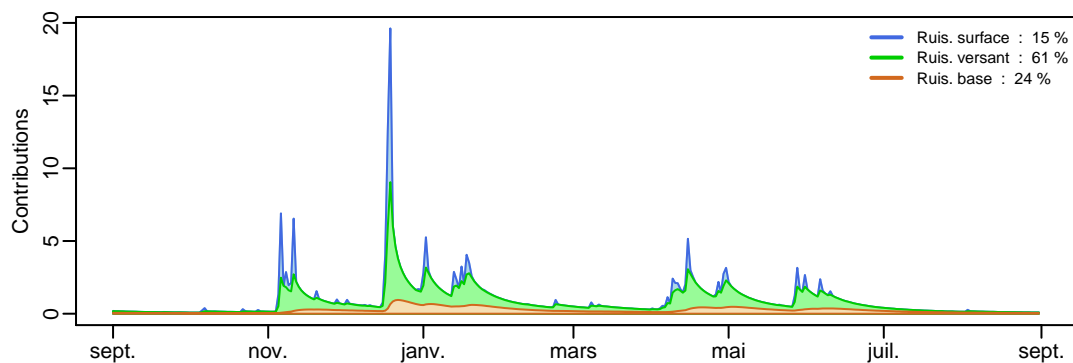
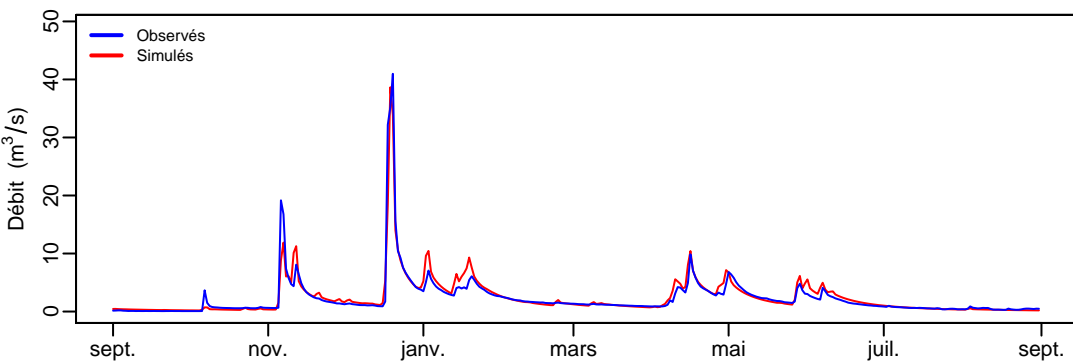
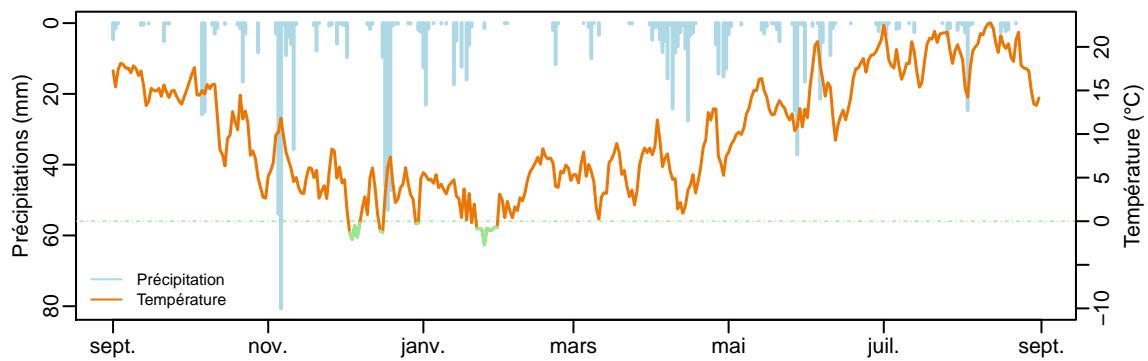
# q0230 (213.586 km<sup>2</sup>) – année 1995–1996



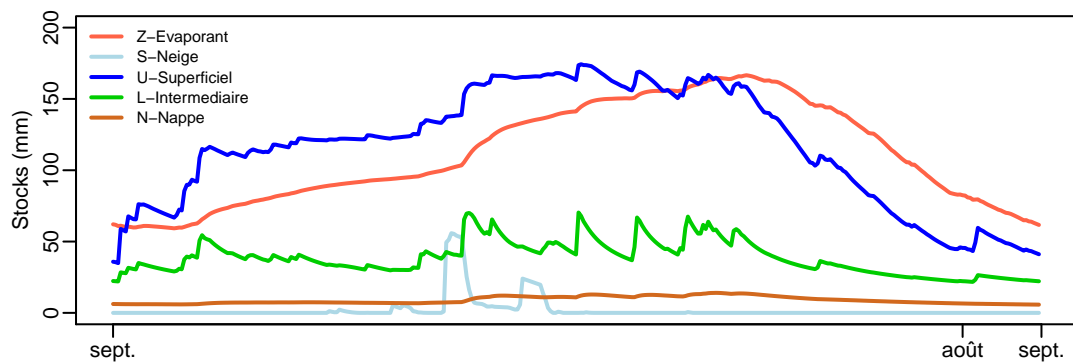
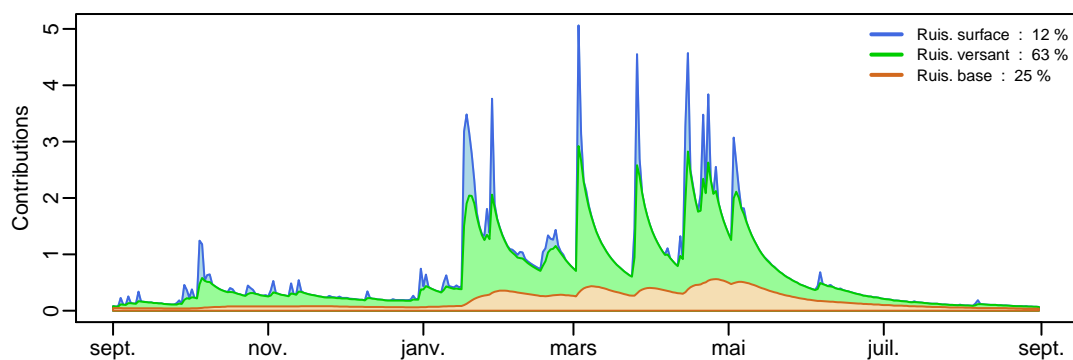
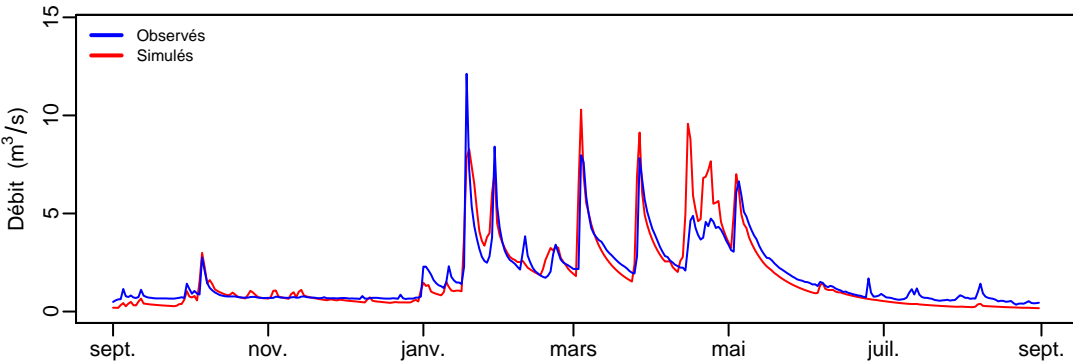
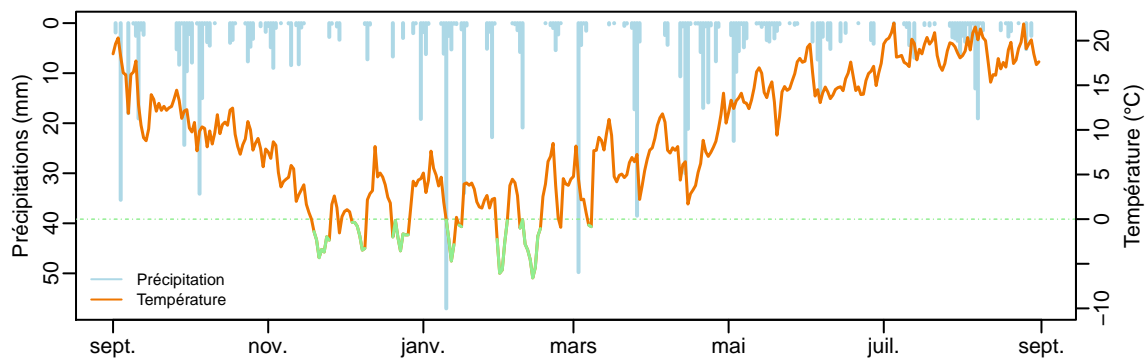
# q0230 (213.586 km<sup>2</sup>) – année 1996–1997



# q0230 (213.586 km²) – année 1997–1998

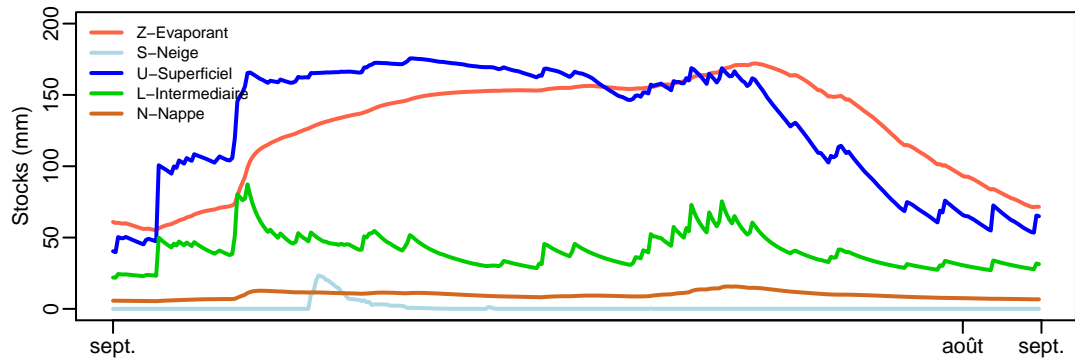
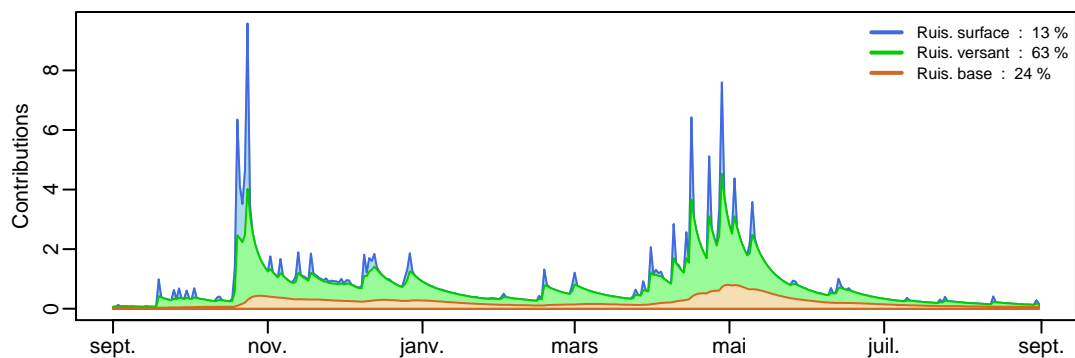
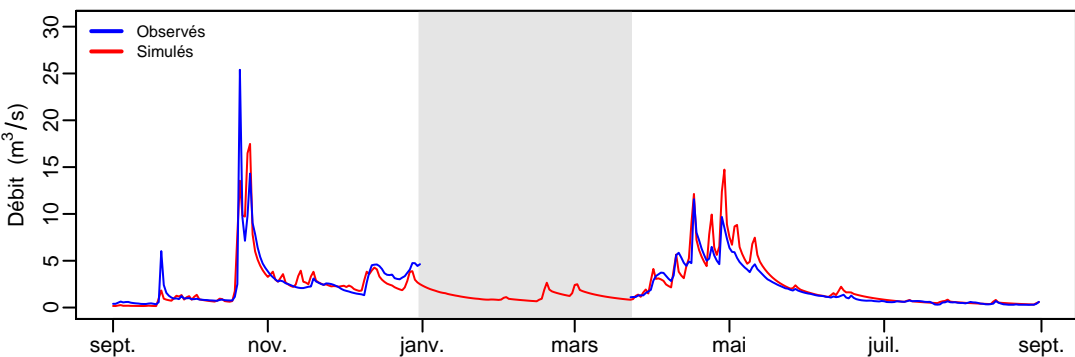
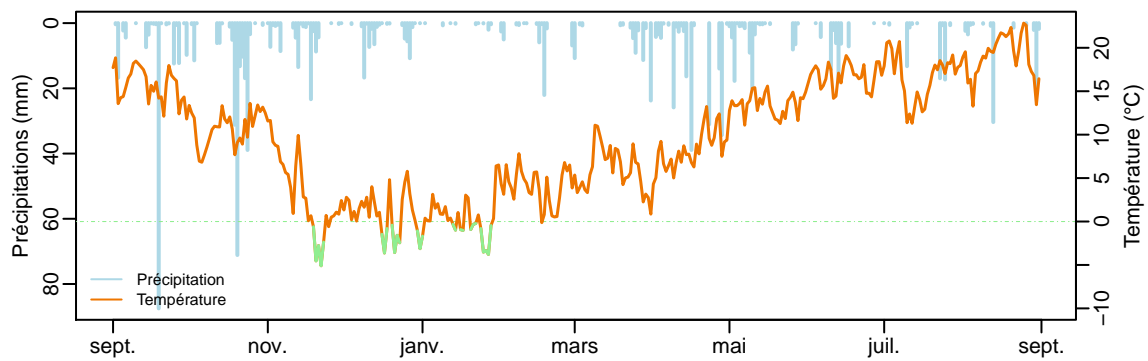


# q0230 (213.586 km<sup>2</sup>) – année 1998–1999

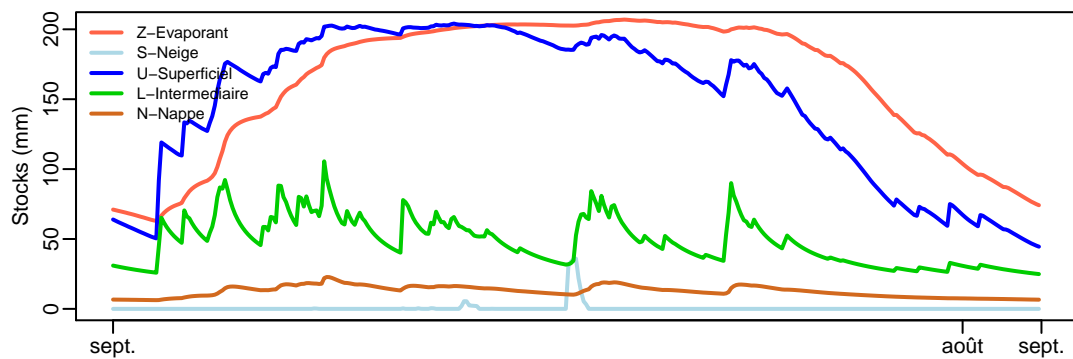
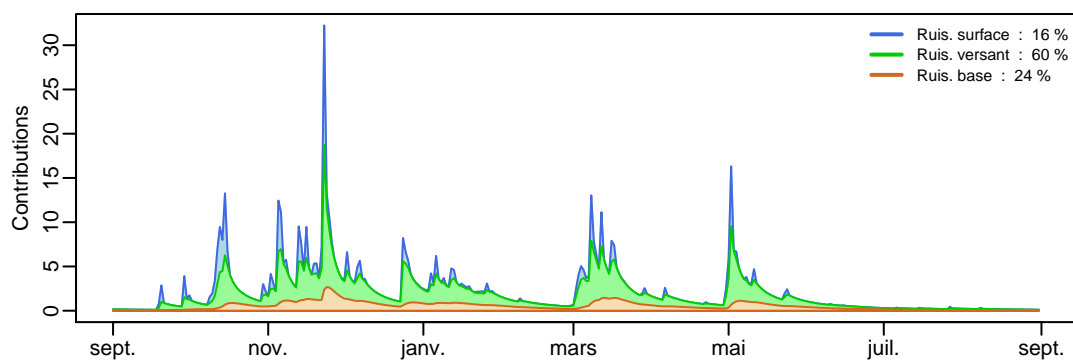
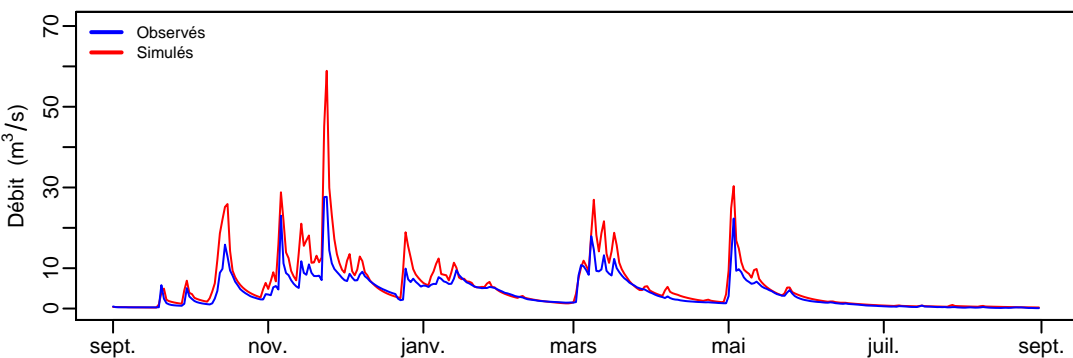
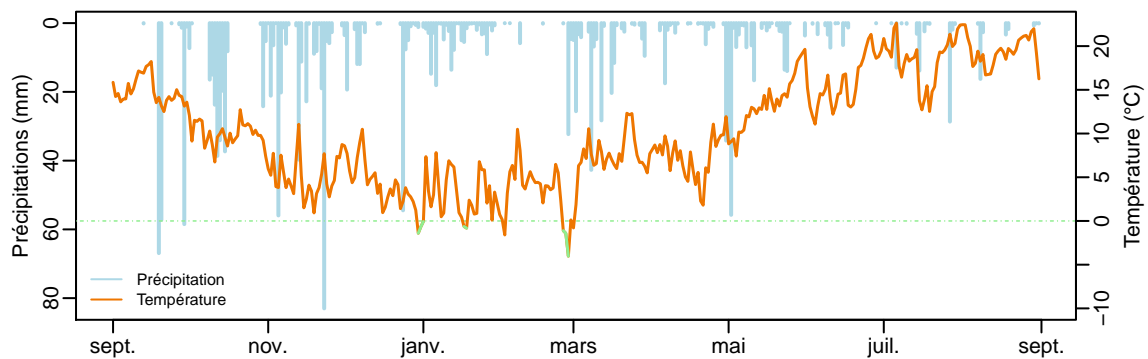




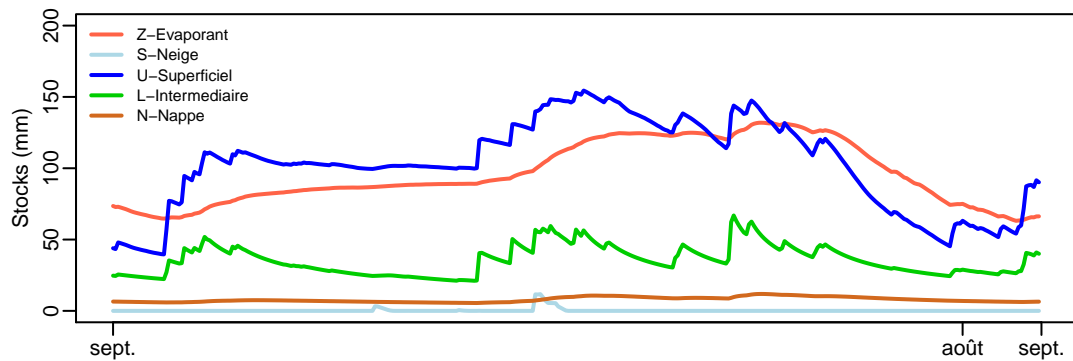
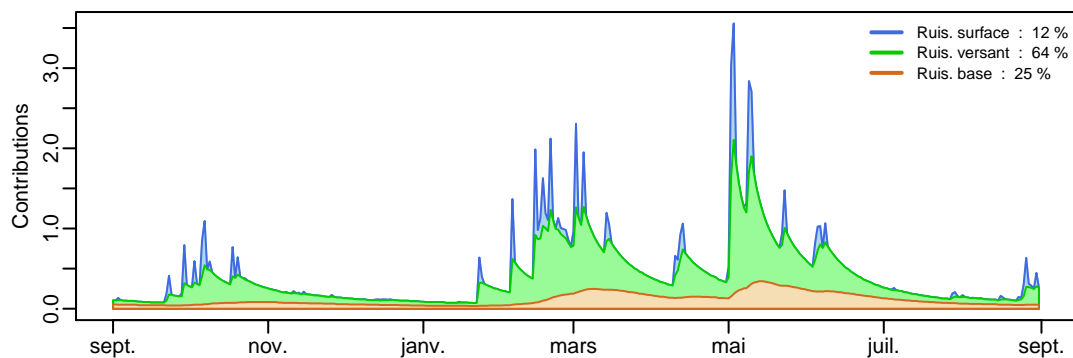
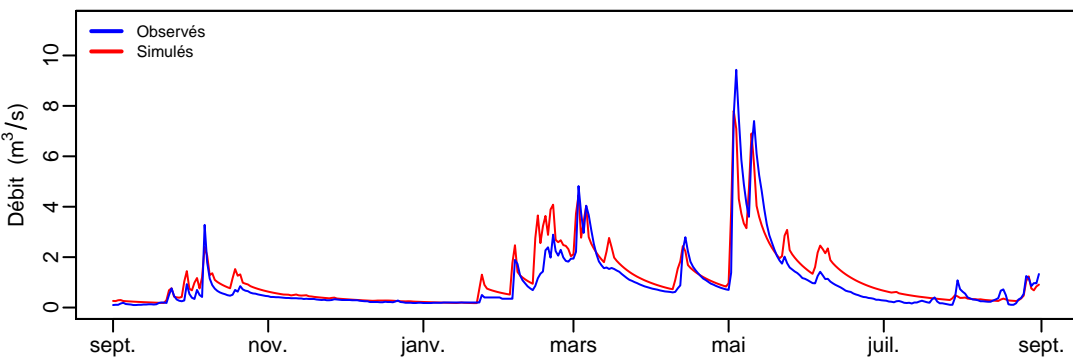
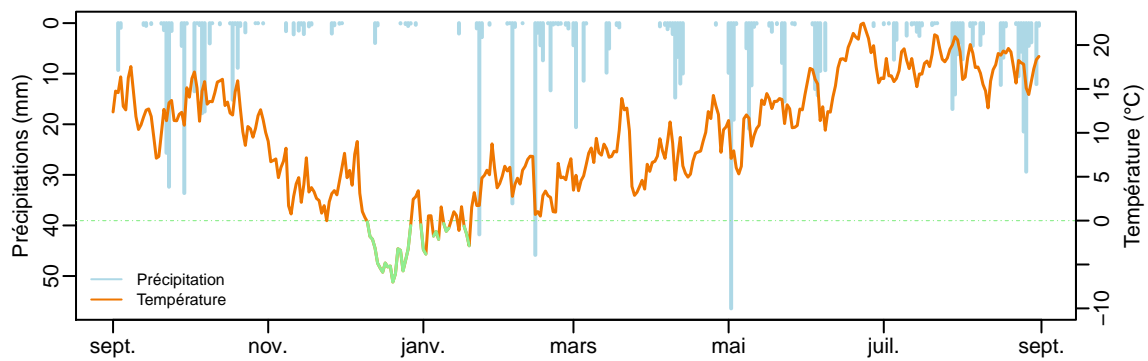
# q0230 (213.586 km²) – année 1999–2000



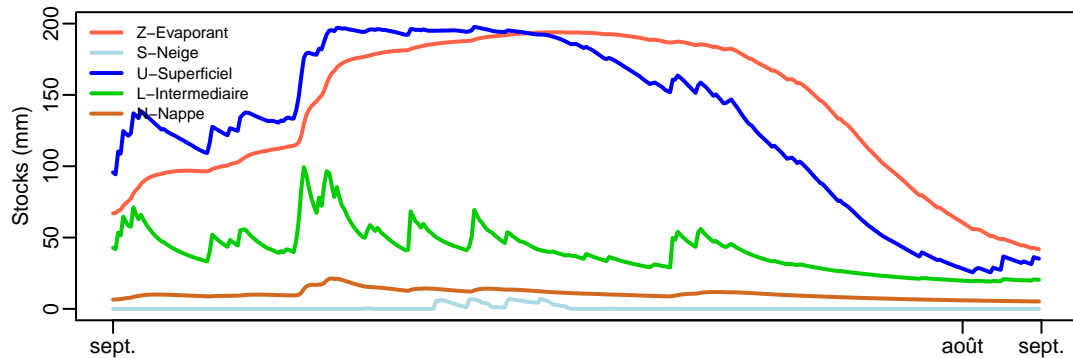
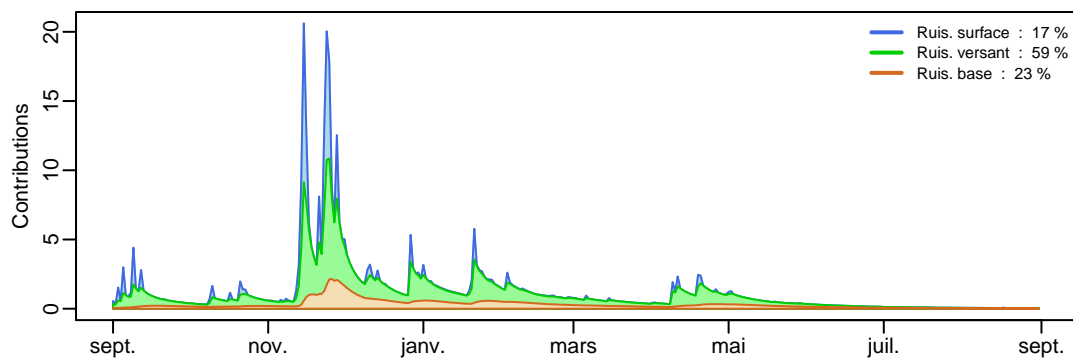
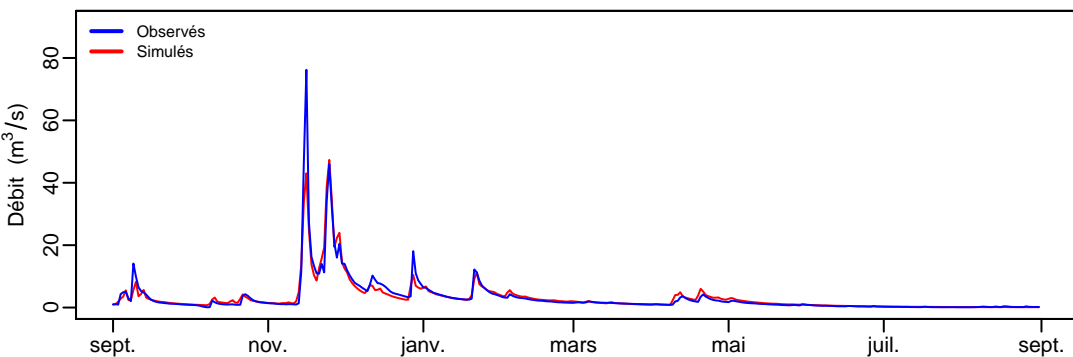
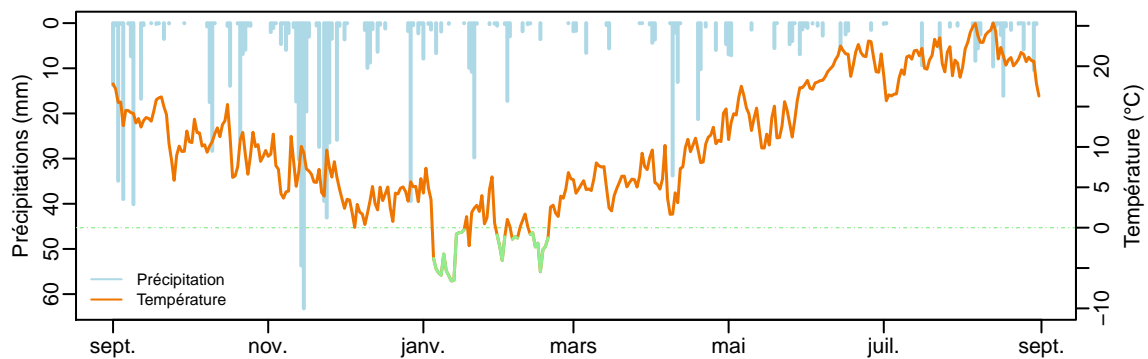
# q0230 (213.586 km<sup>2</sup>) – année 2000–2001



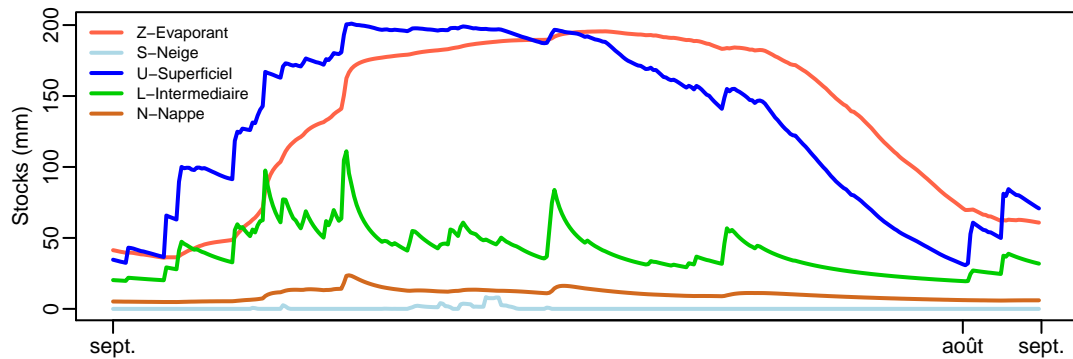
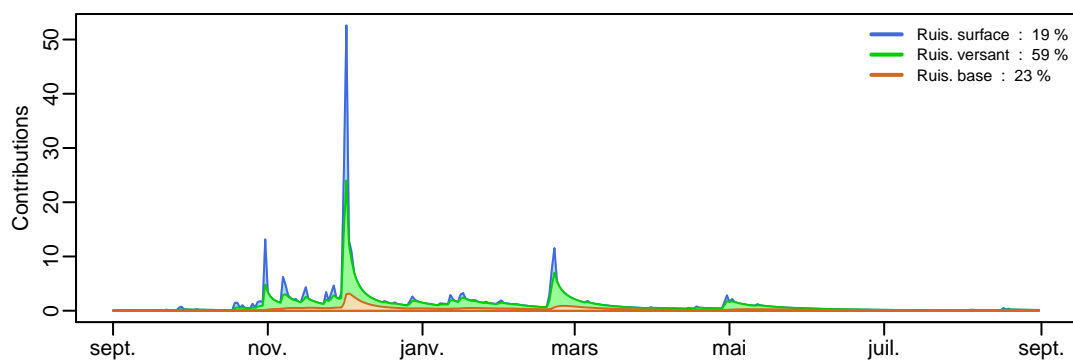
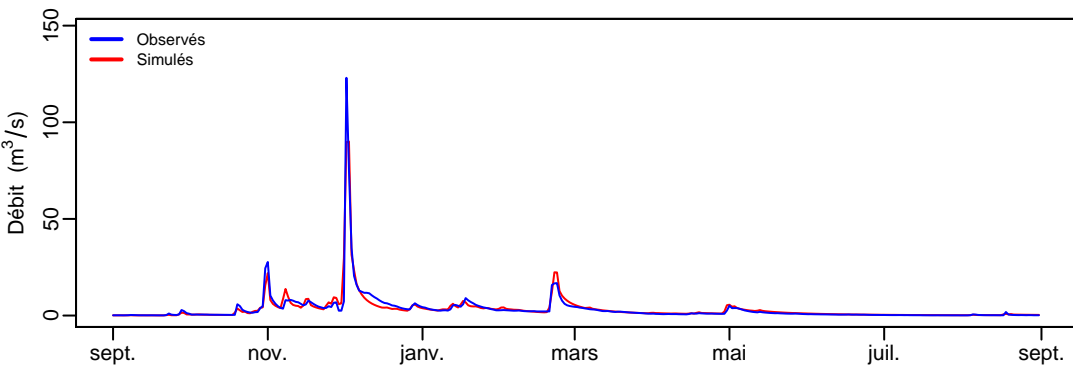
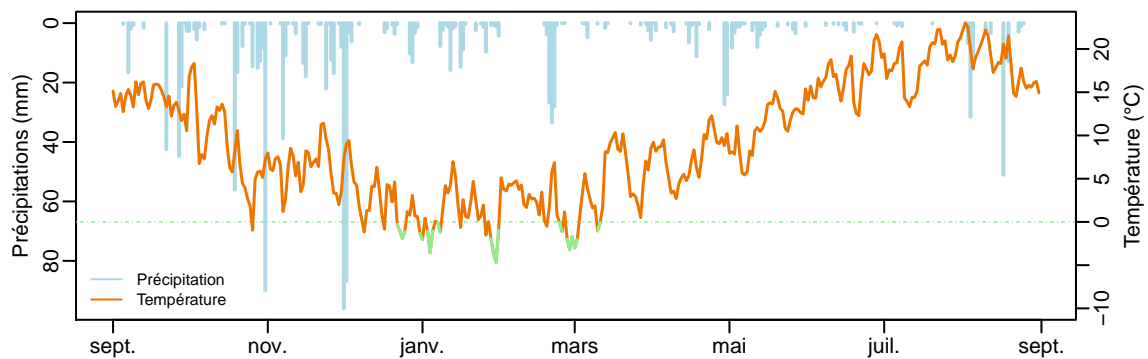
# q0230 (213.586 km<sup>2</sup>) – année 2001–2002



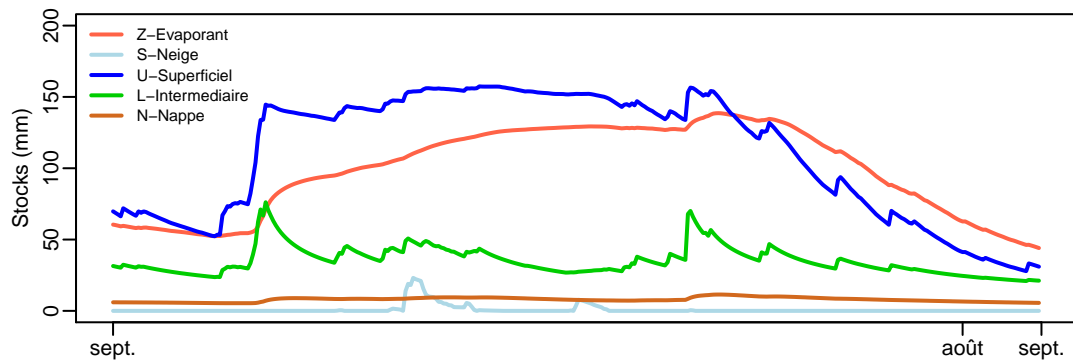
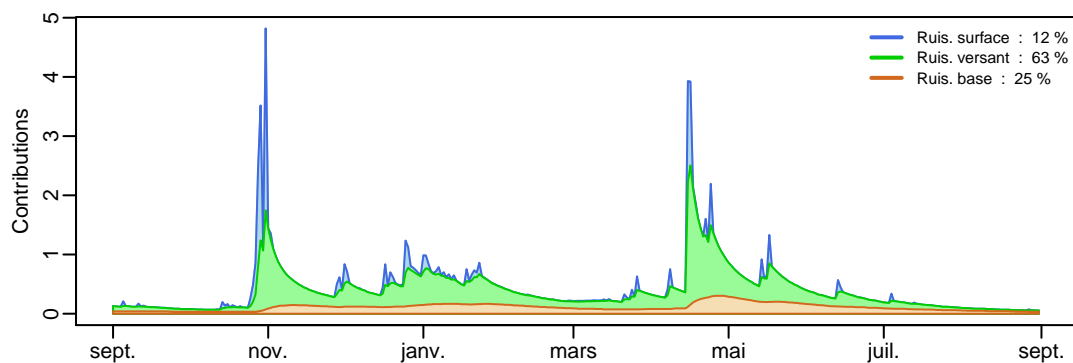
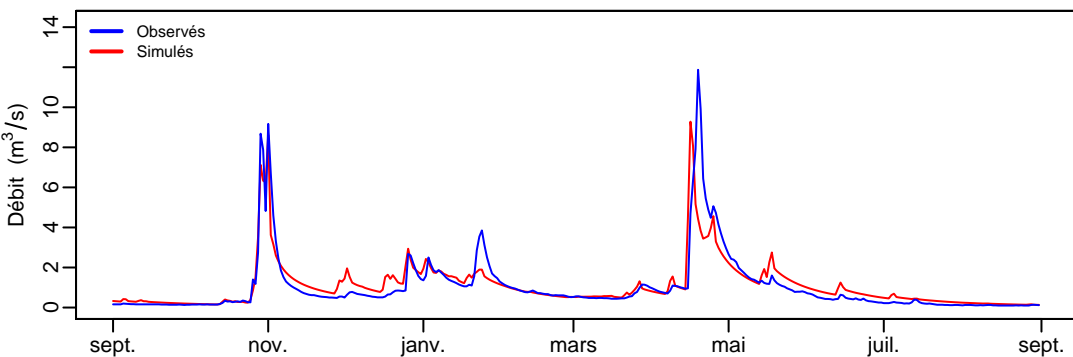
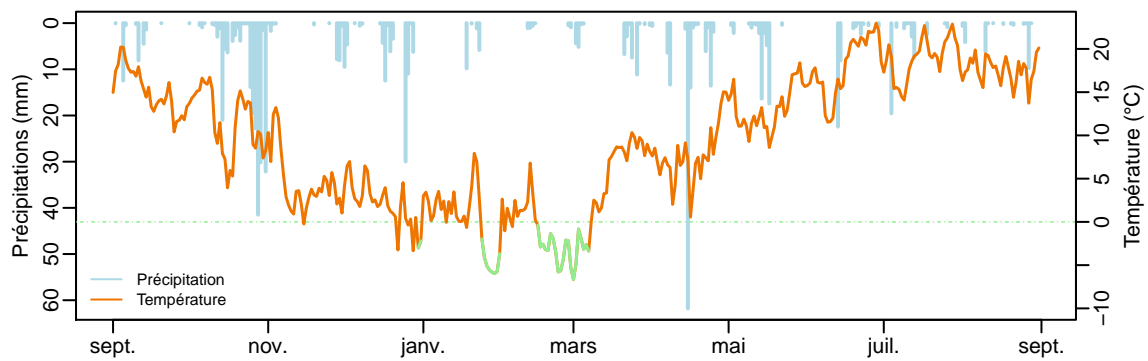
# q0230 (213.586 km²) – année 2002–2003



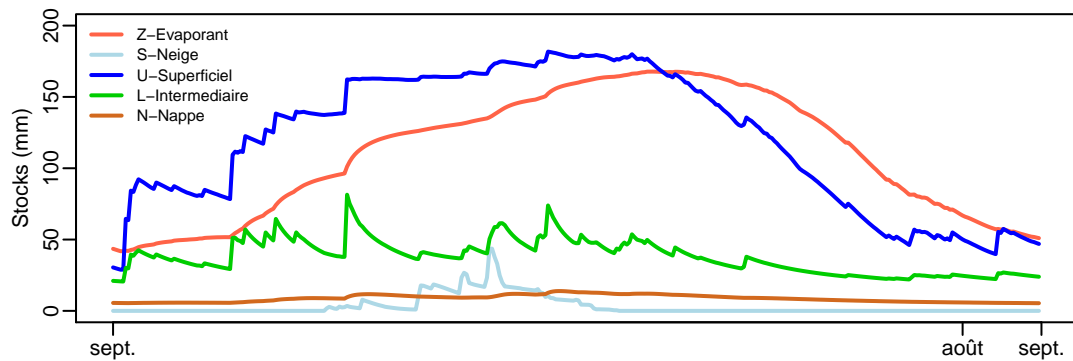
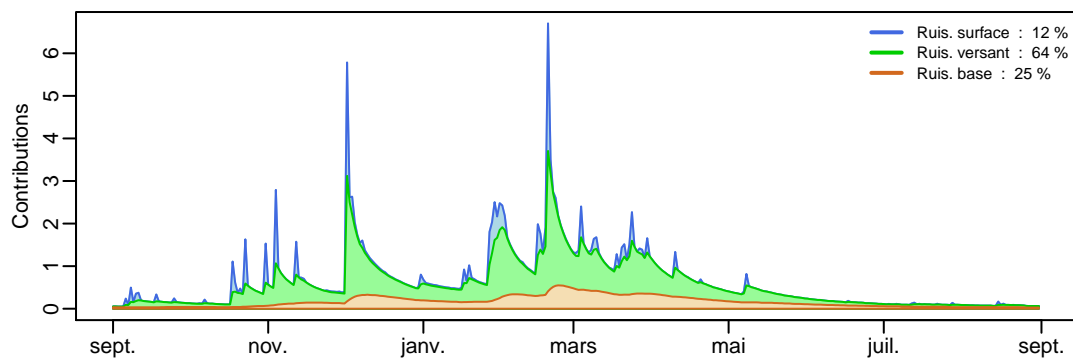
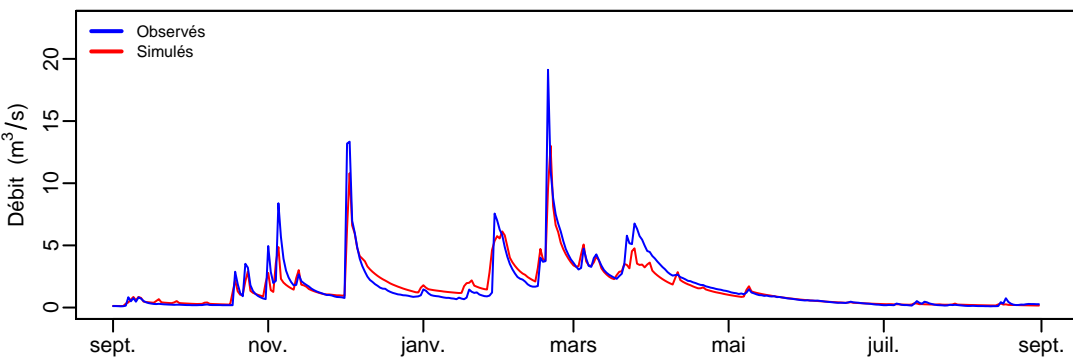
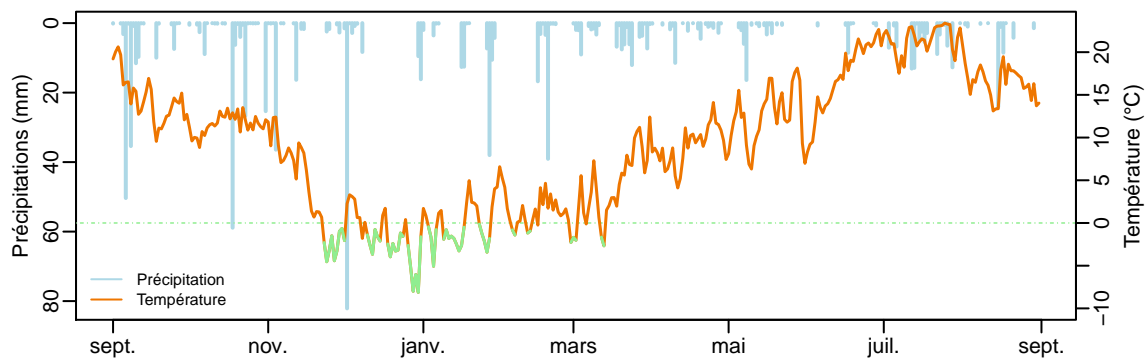
# q0230 (213.586 km²) – année 2003–2004



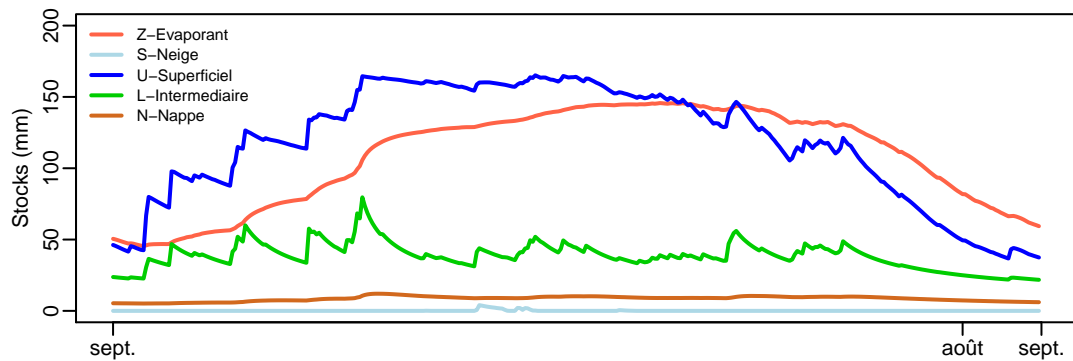
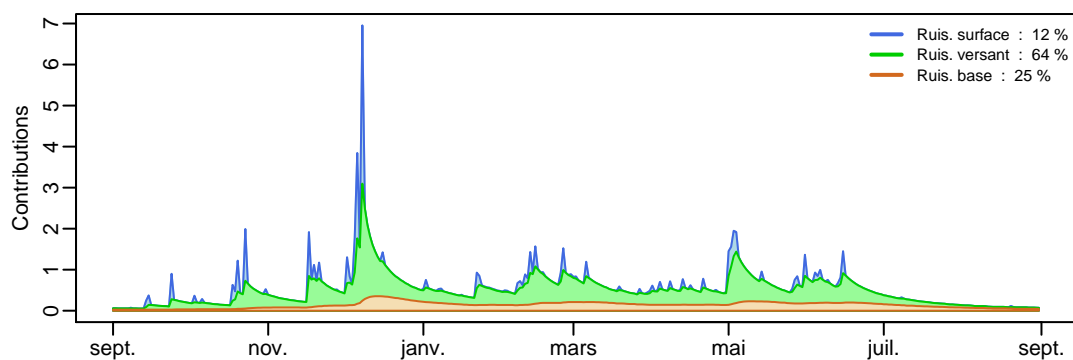
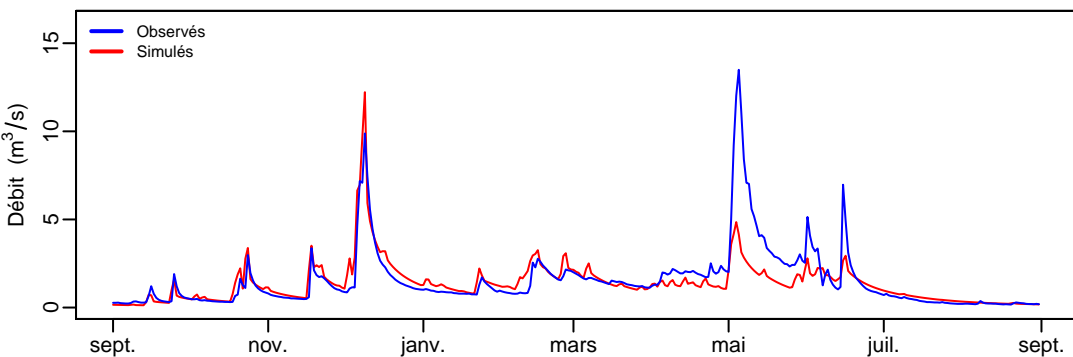
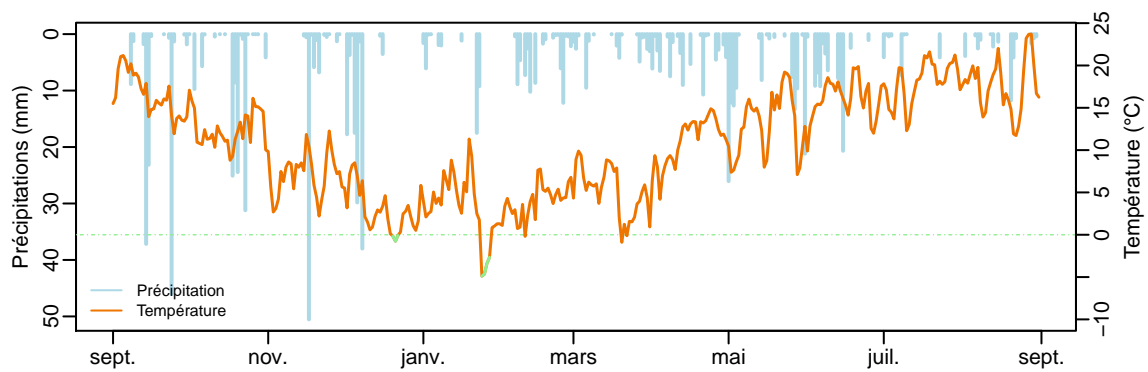
# q0230 (213.586 km<sup>2</sup>) – année 2004–2005



# q0230 (213.586 km²) – année 2005–2006

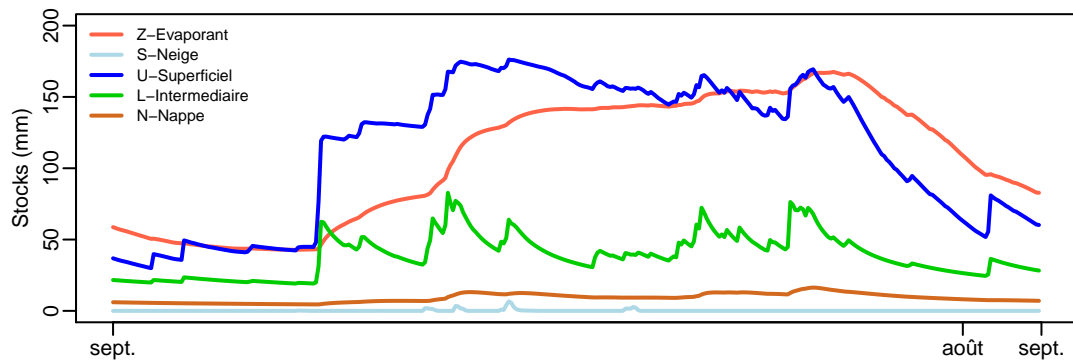
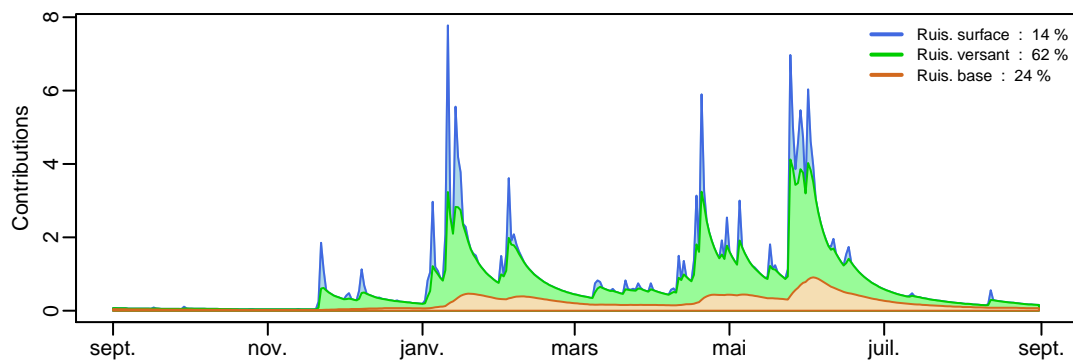
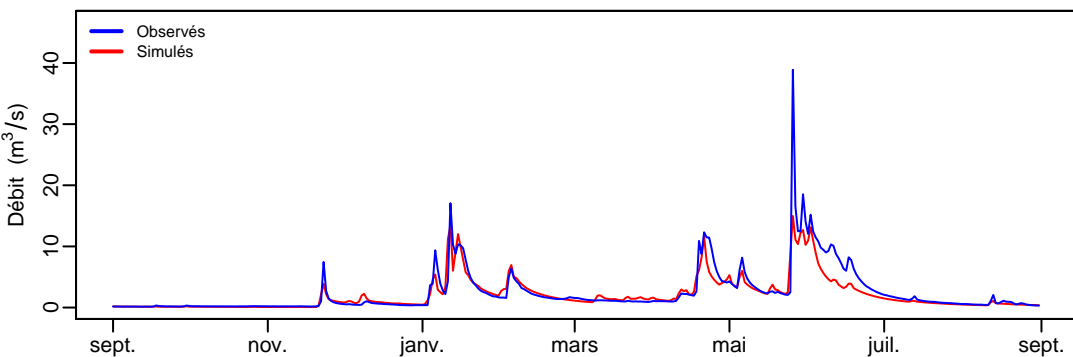
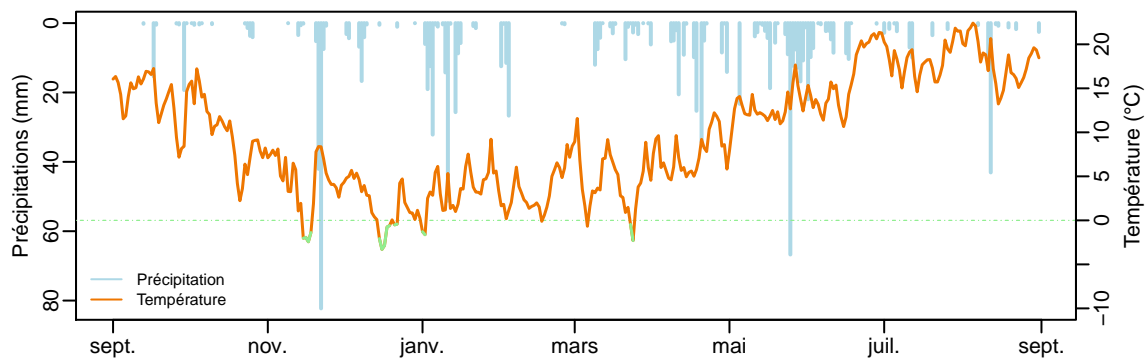


# q0230 (213.586 km<sup>2</sup>) – année 2006–2007

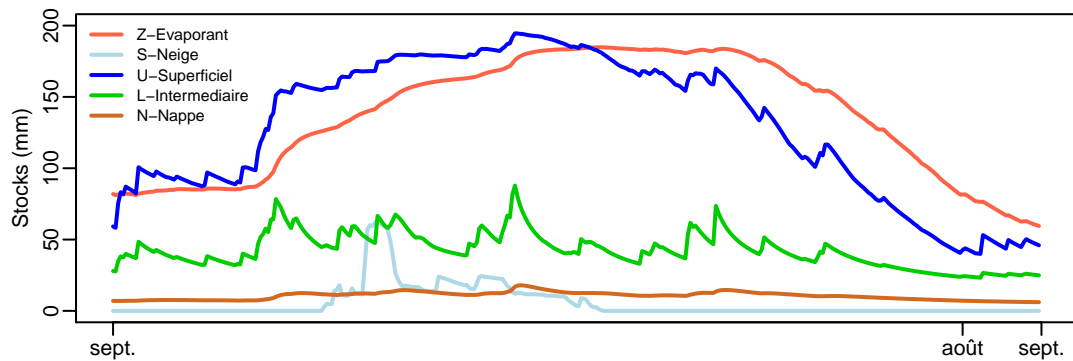
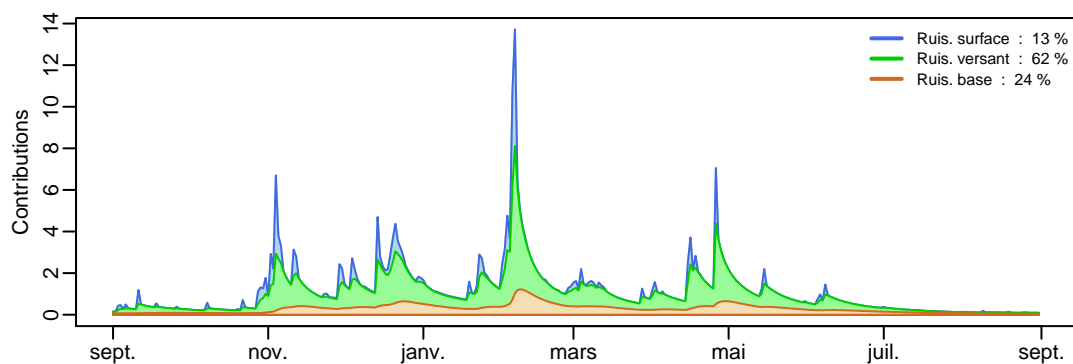
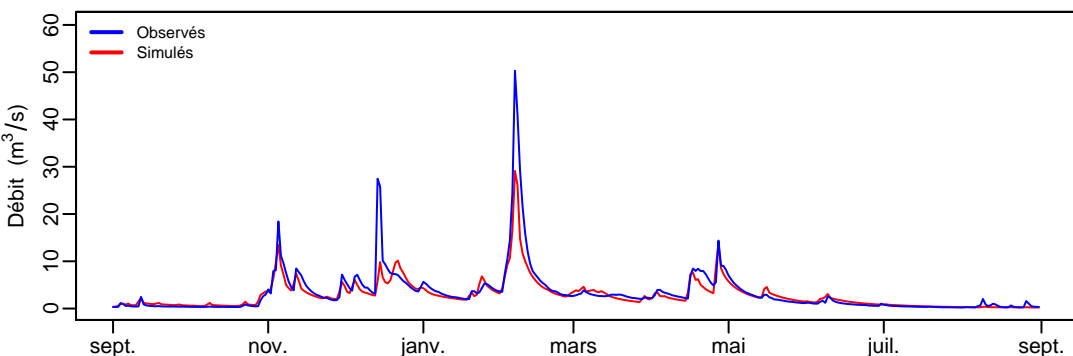
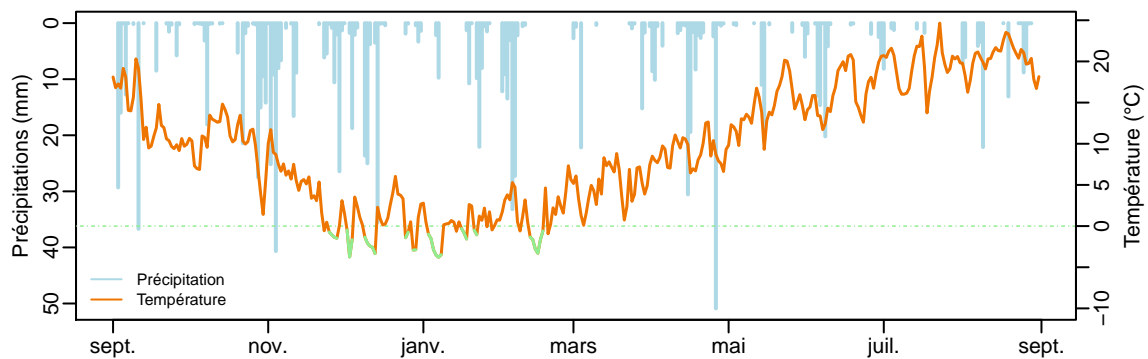




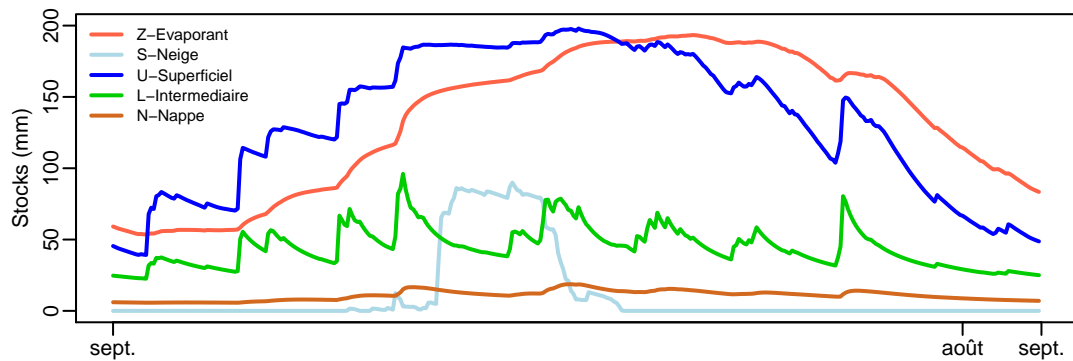
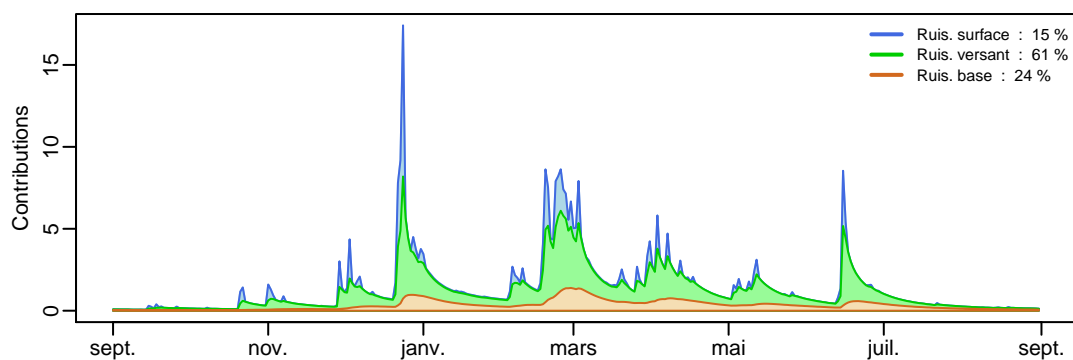
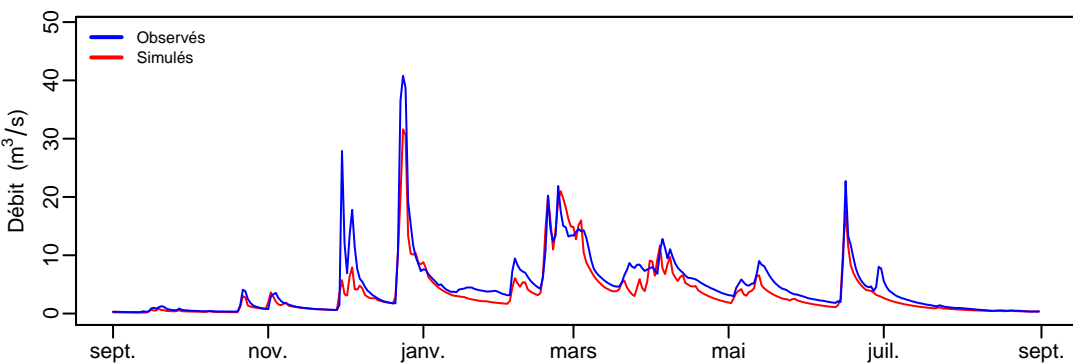
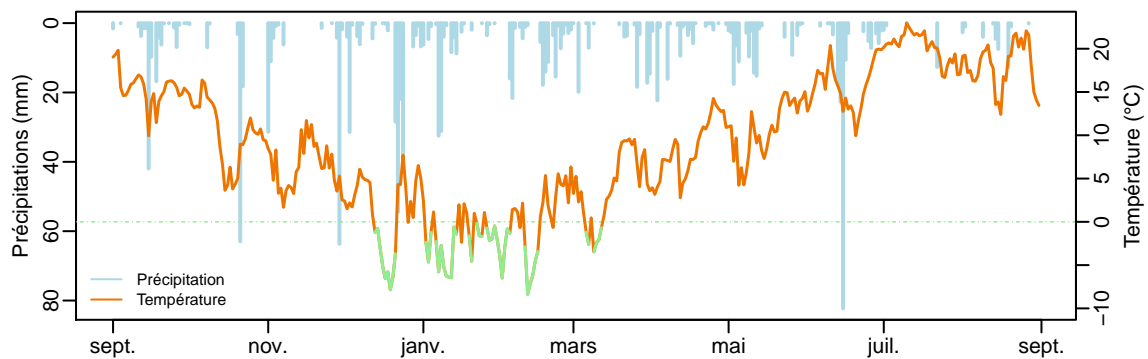
# q0230 (213.586 km²) – année 2007–2008



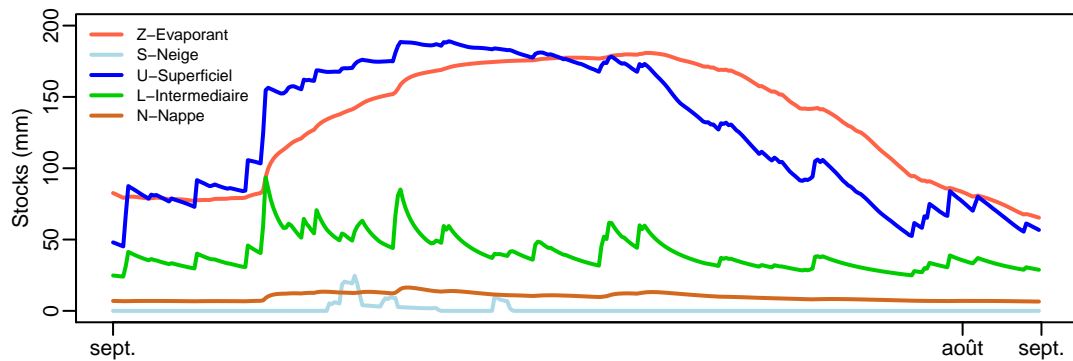
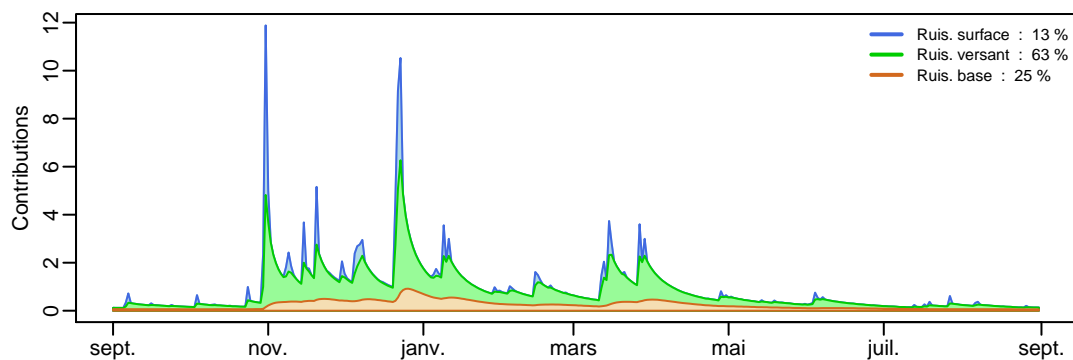
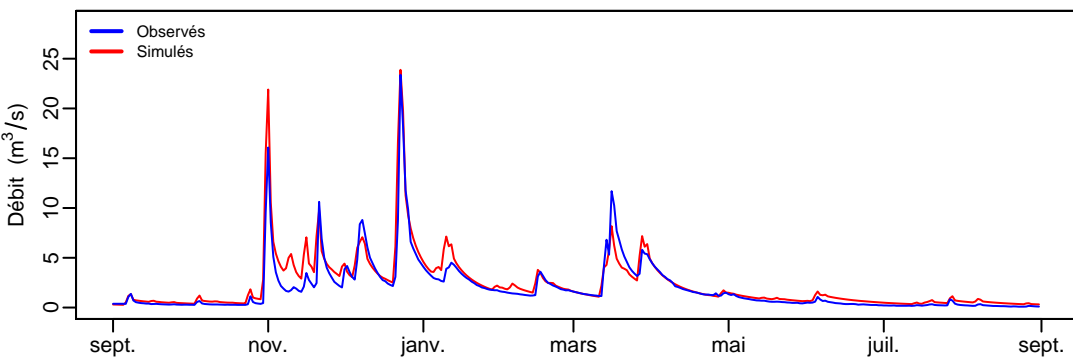
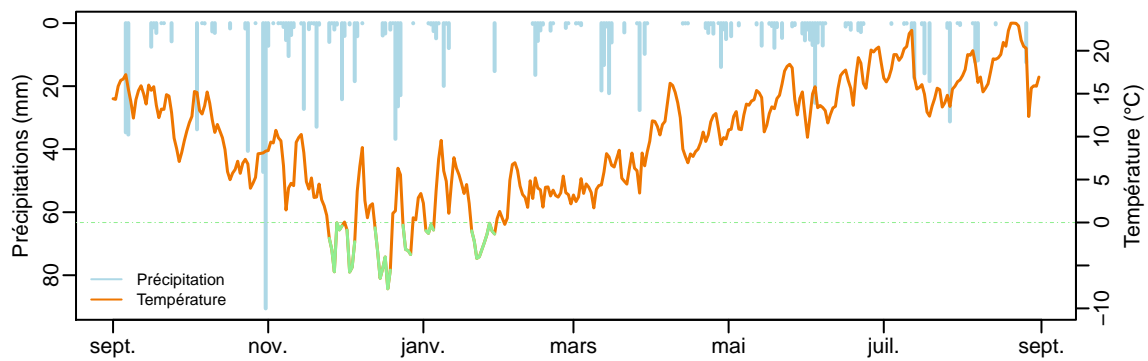
# q0230 (213.586 km<sup>2</sup>) – année 2008–2009



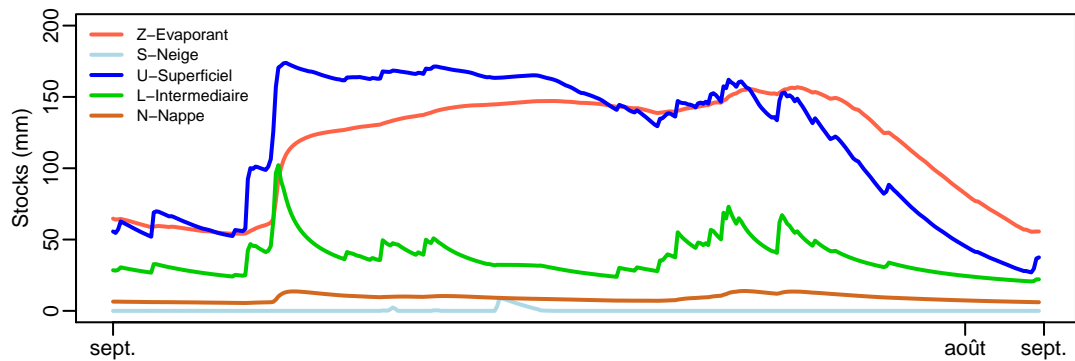
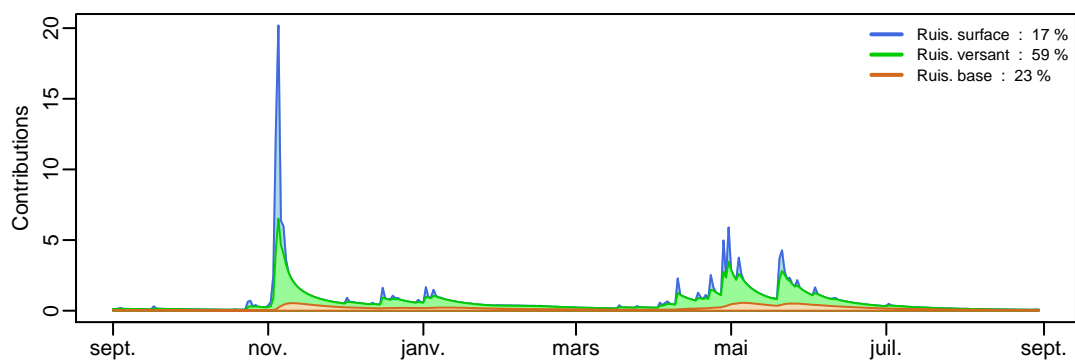
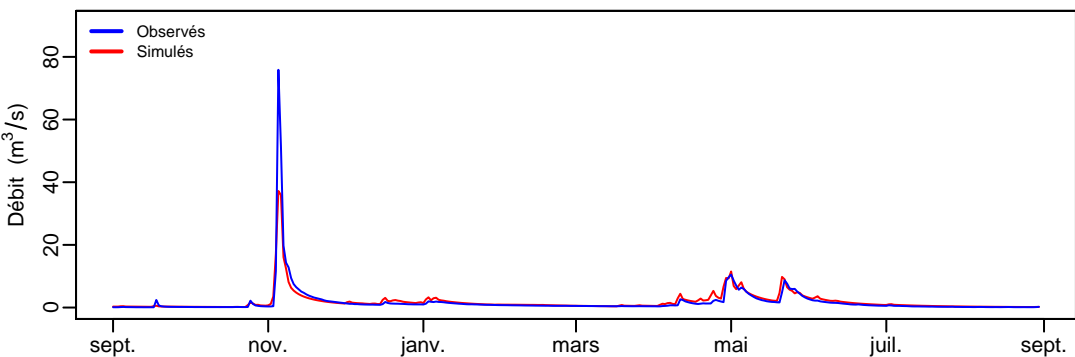
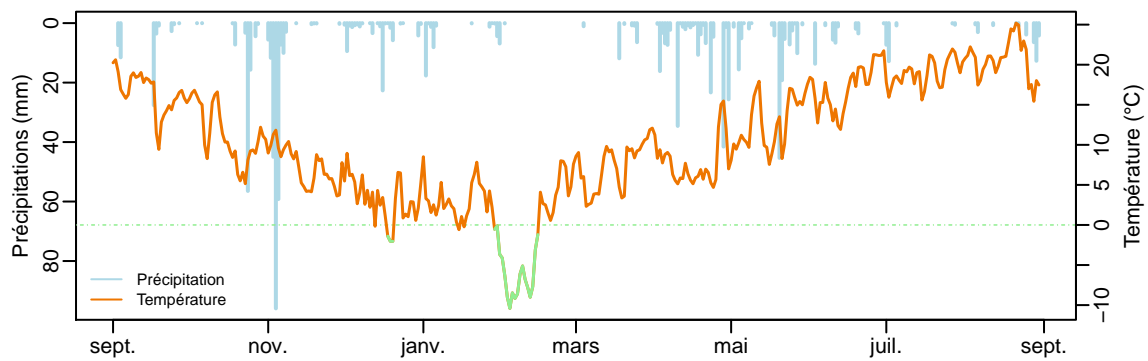
# q0230 (213.586 km<sup>2</sup>) – année 2009–2010



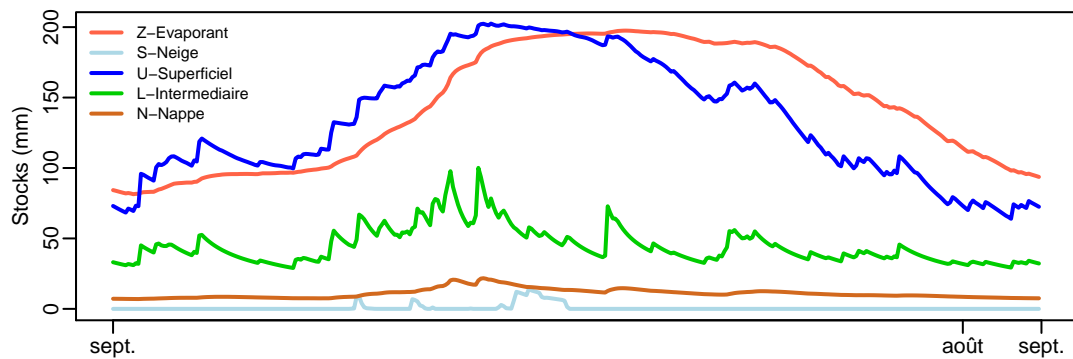
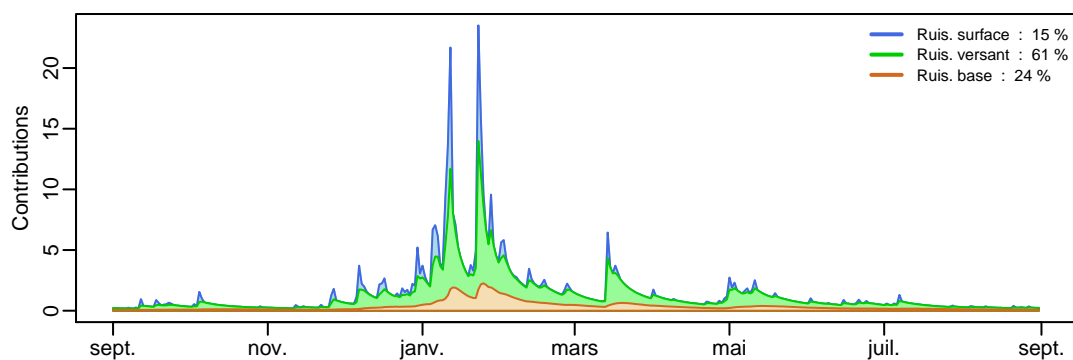
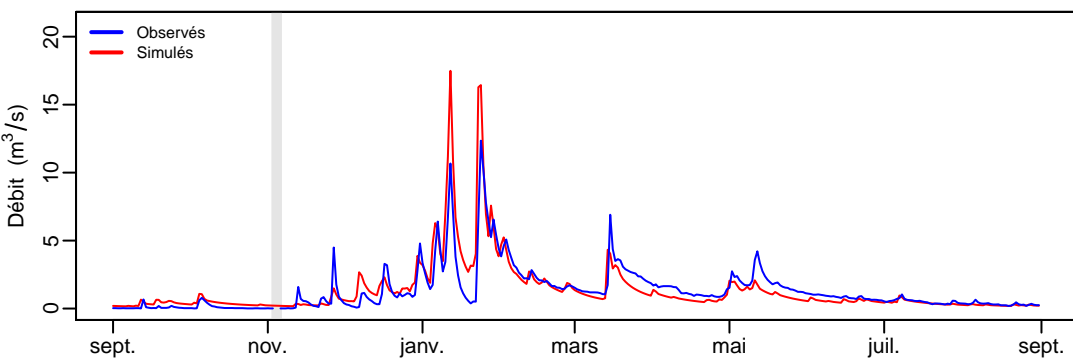
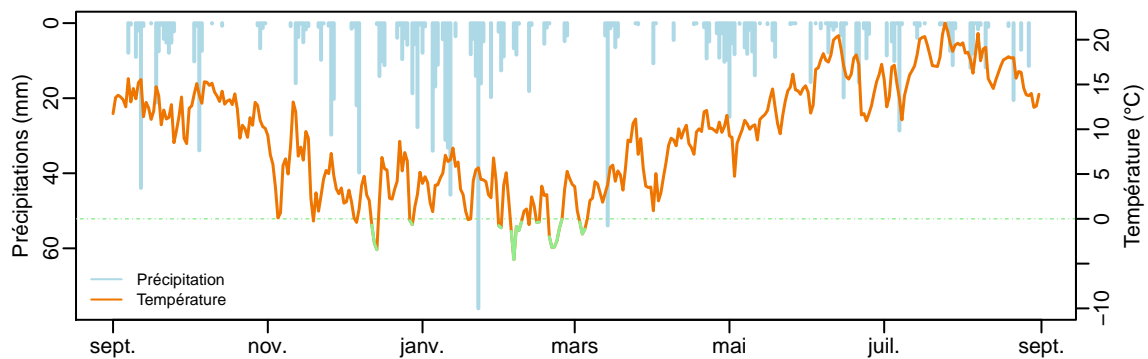
# q0230 (213.586 km²) – année 2010–2011



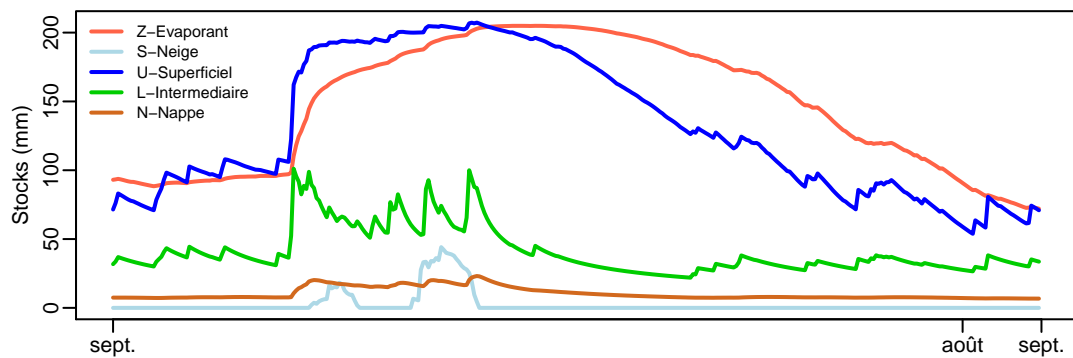
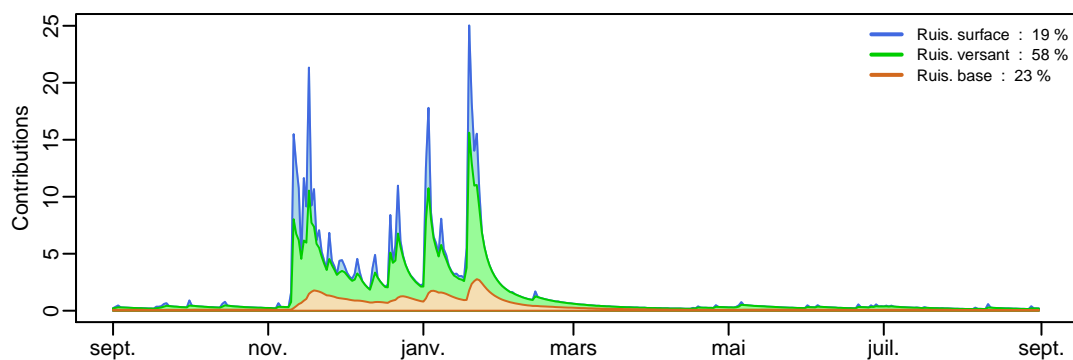
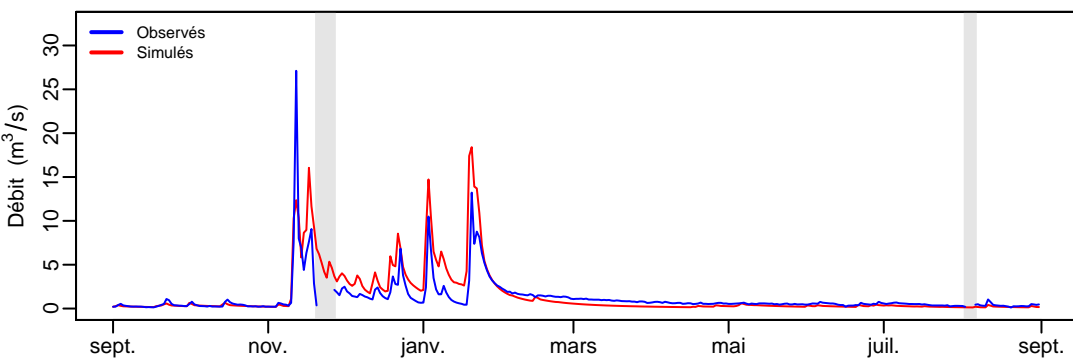
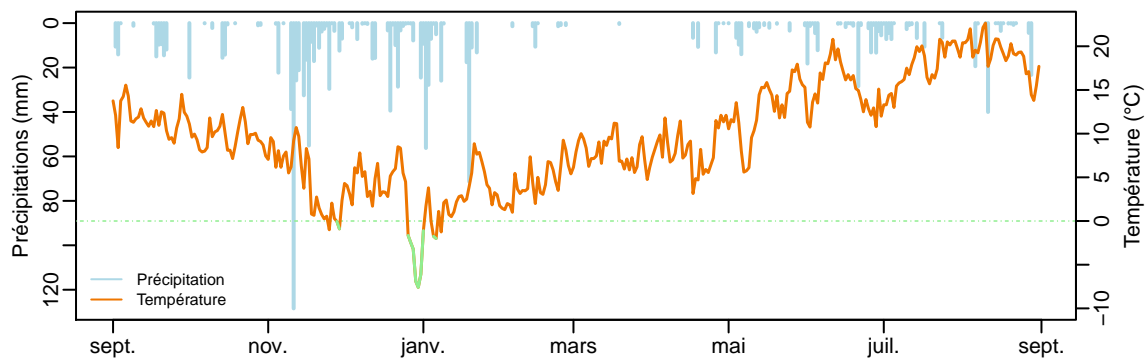
# q0230 (213.586 km<sup>2</sup>) – année 2011–2012



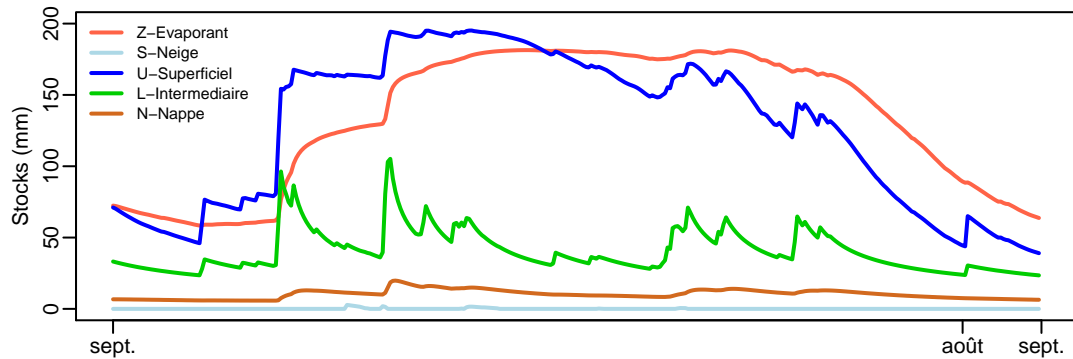
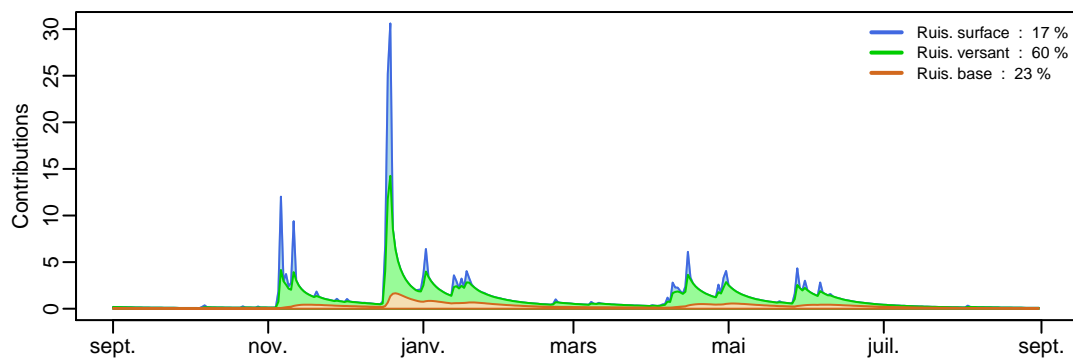
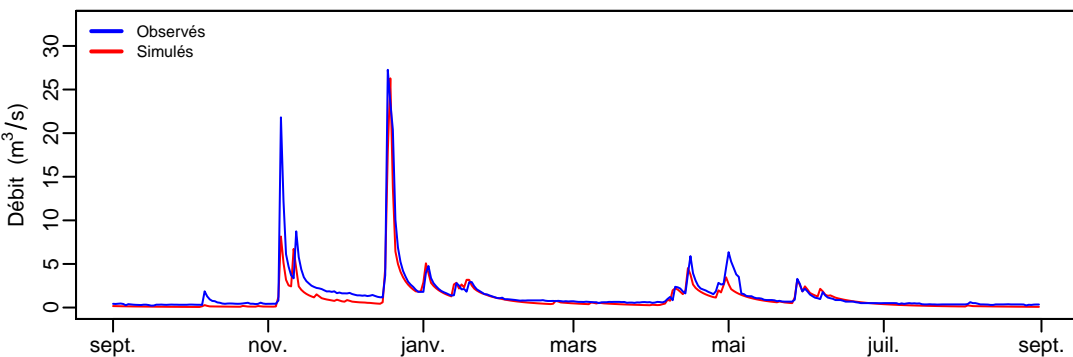
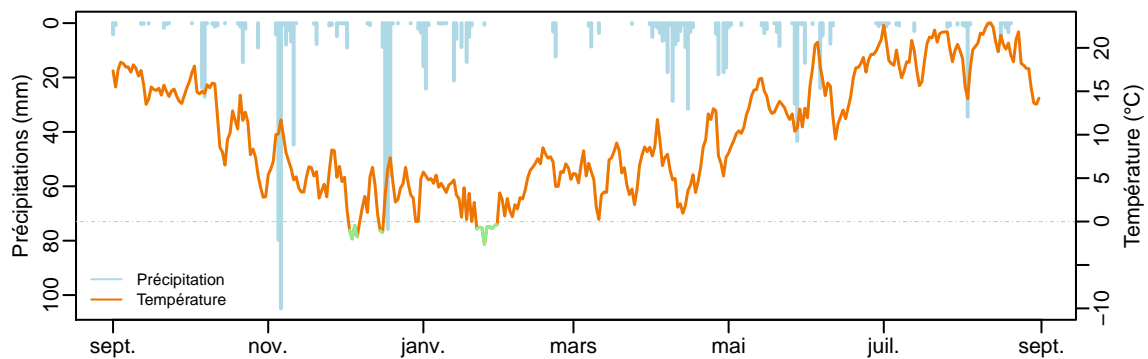
# q0235 (78.4644 km²) – année 1995–1996



# q0235 (78.4644 km<sup>2</sup>) – année 1996–1997

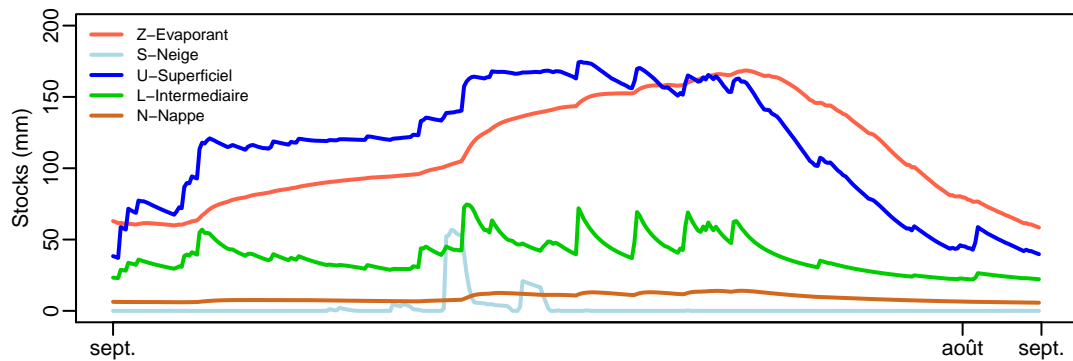
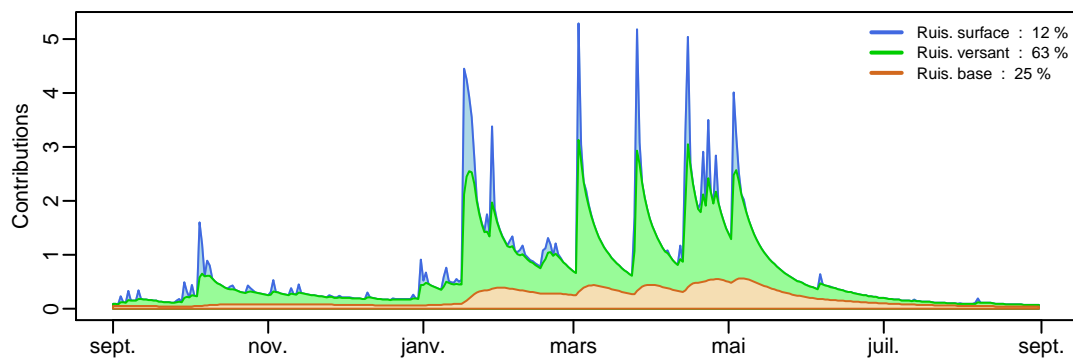
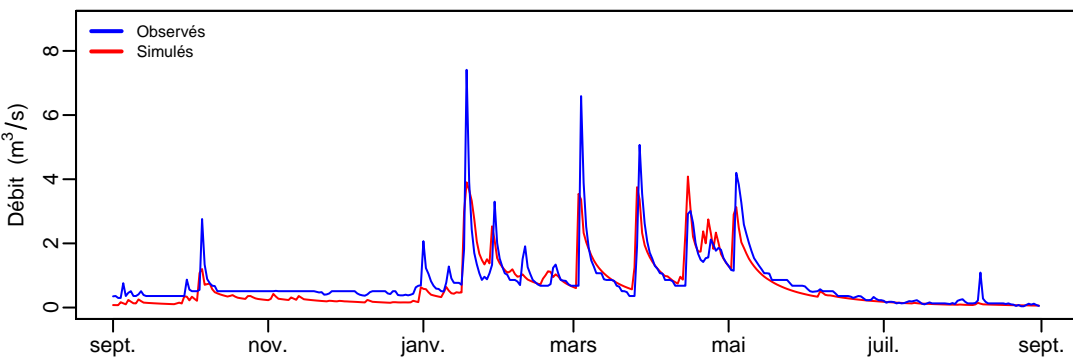
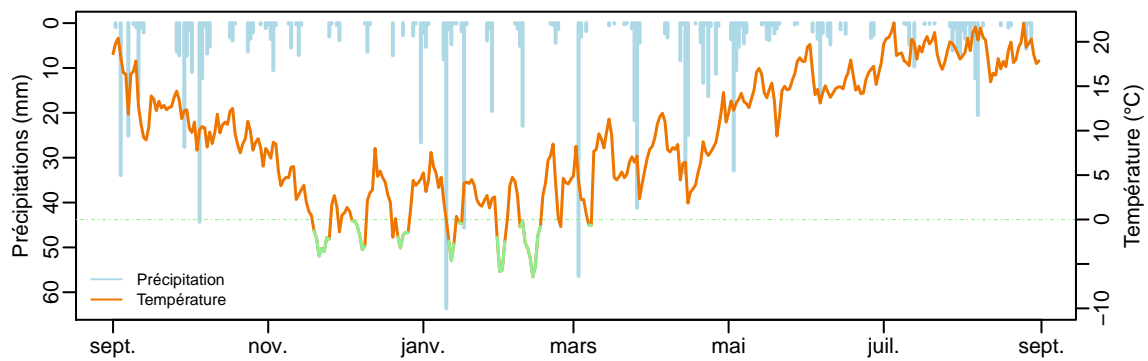


# q0235 (78.4644 km²) – année 1997–1998

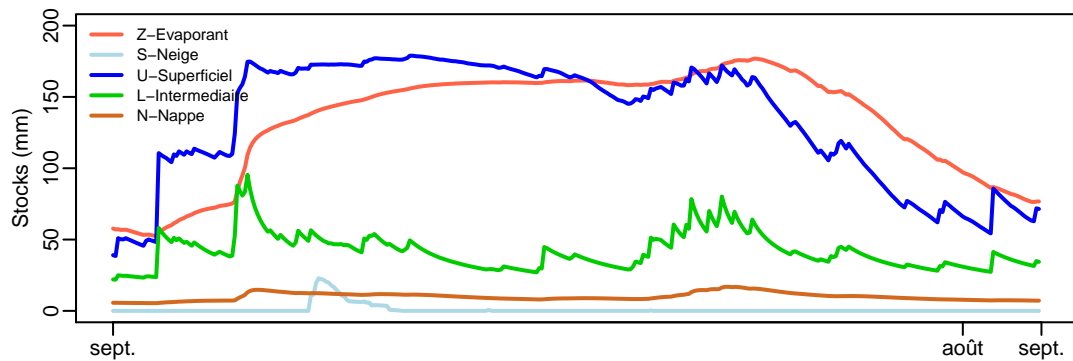
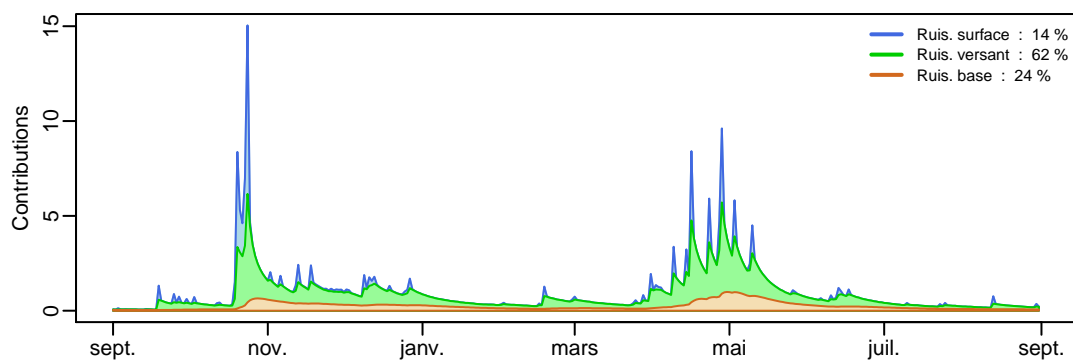
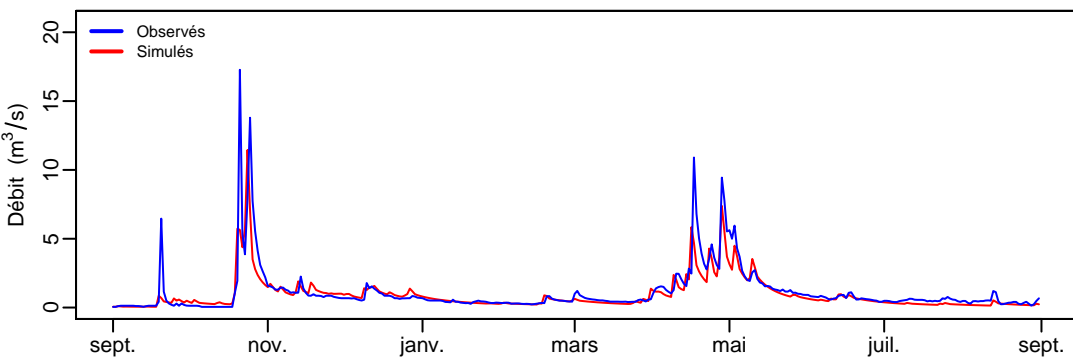
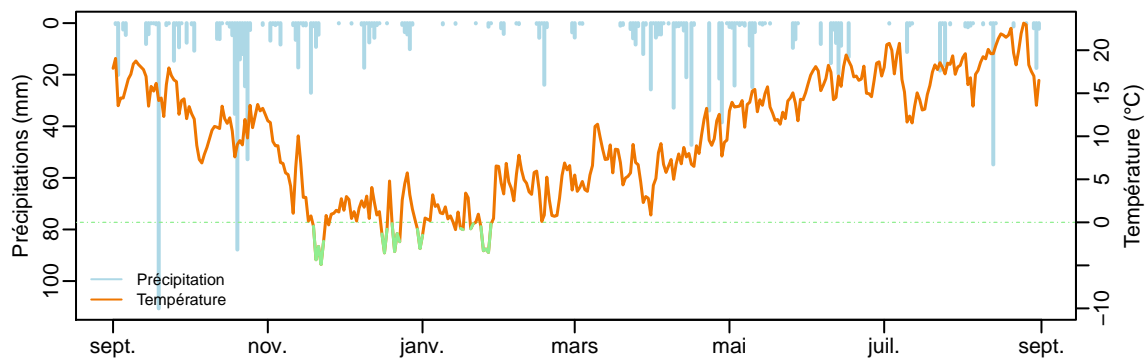




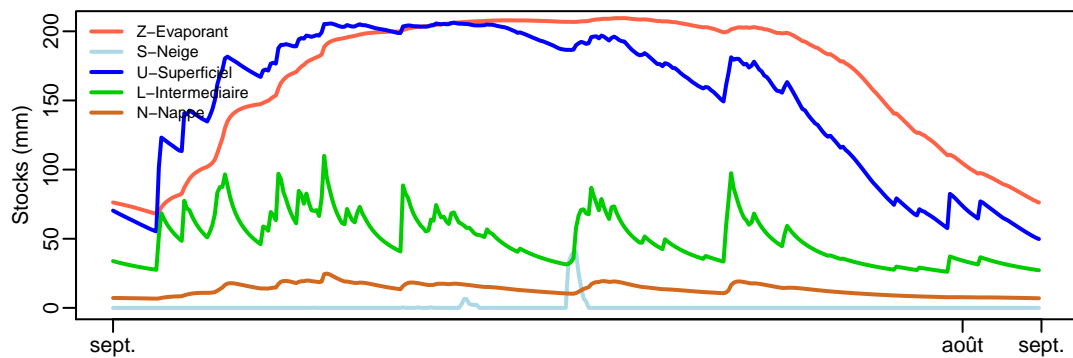
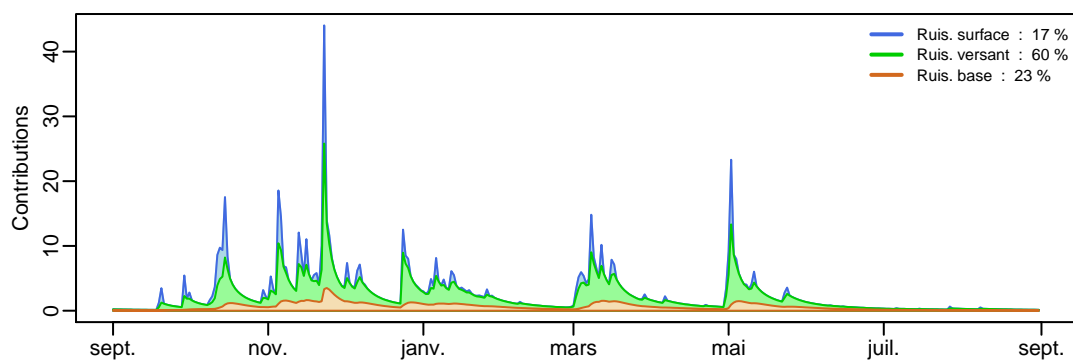
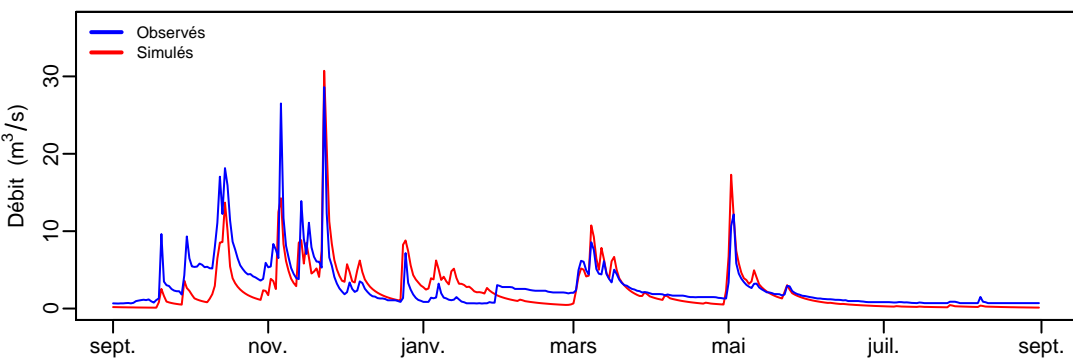
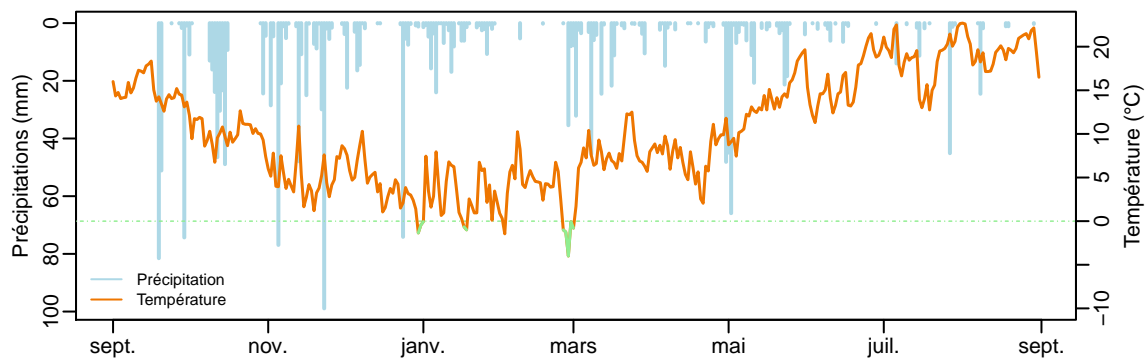
# q0235 (78.4644 km²) – année 1998–1999



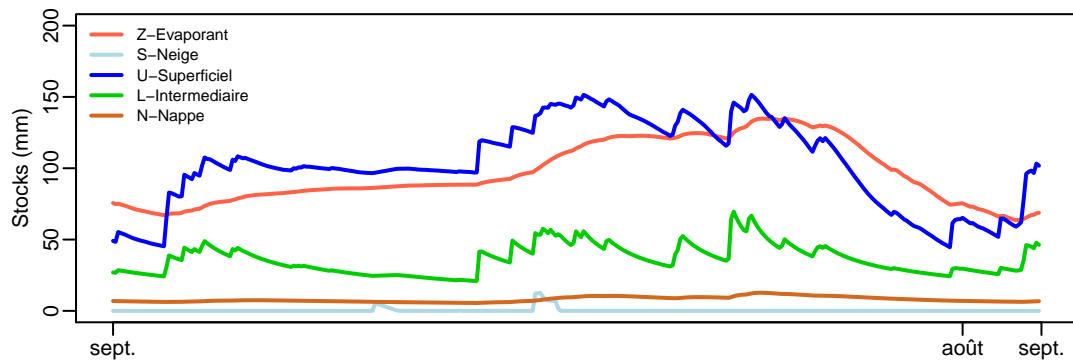
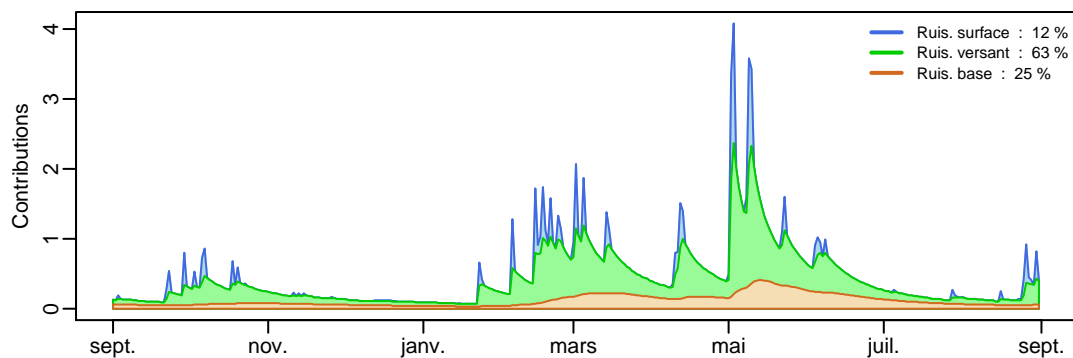
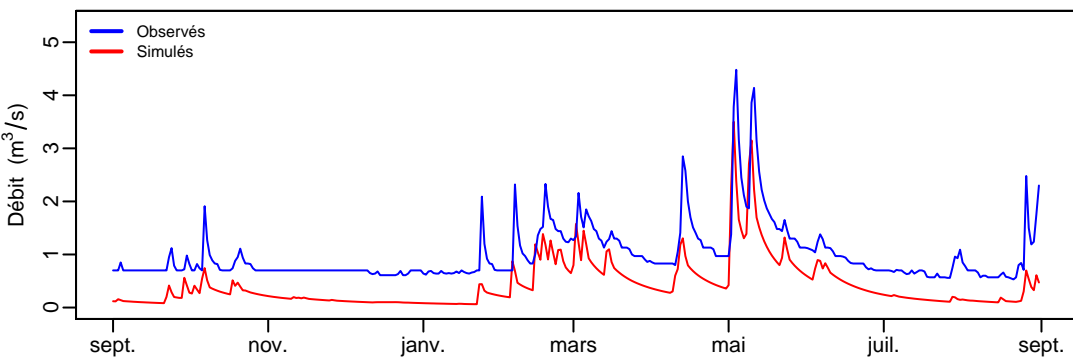
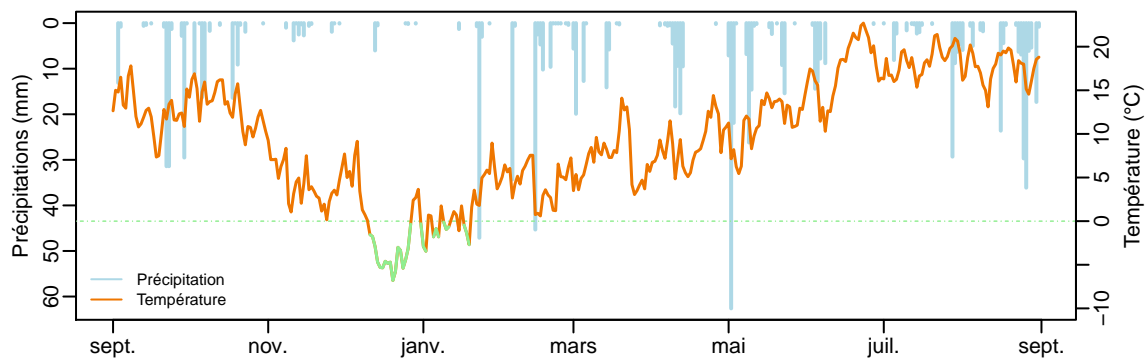
# q0235 (78.4644 km<sup>2</sup>) – année 1999–2000



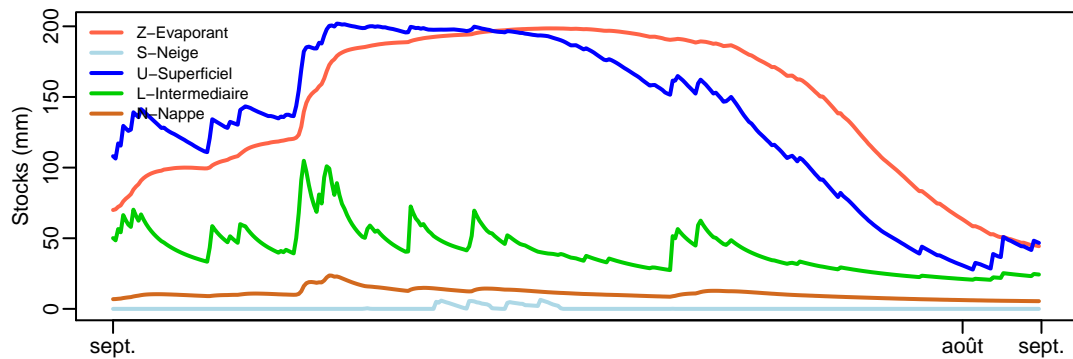
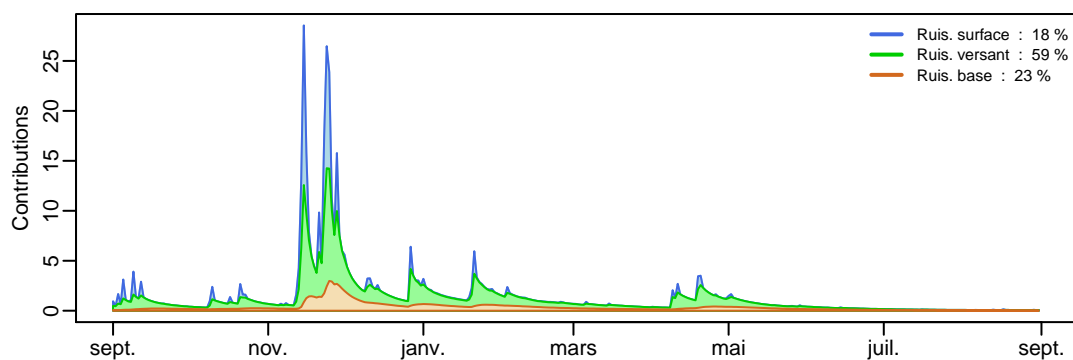
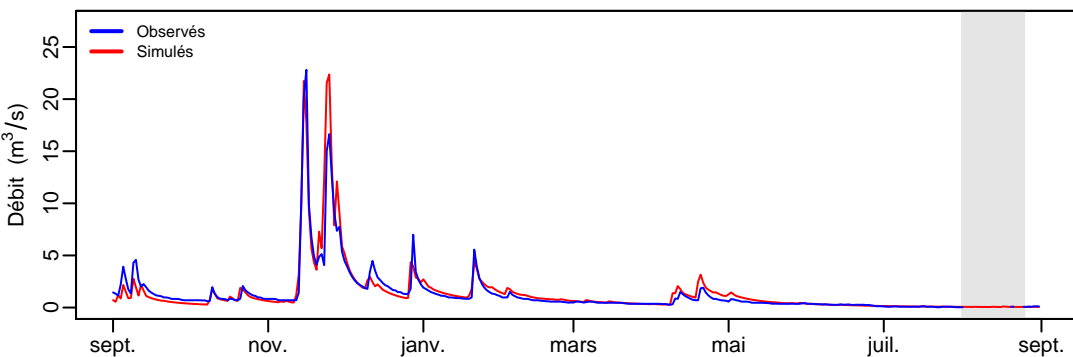
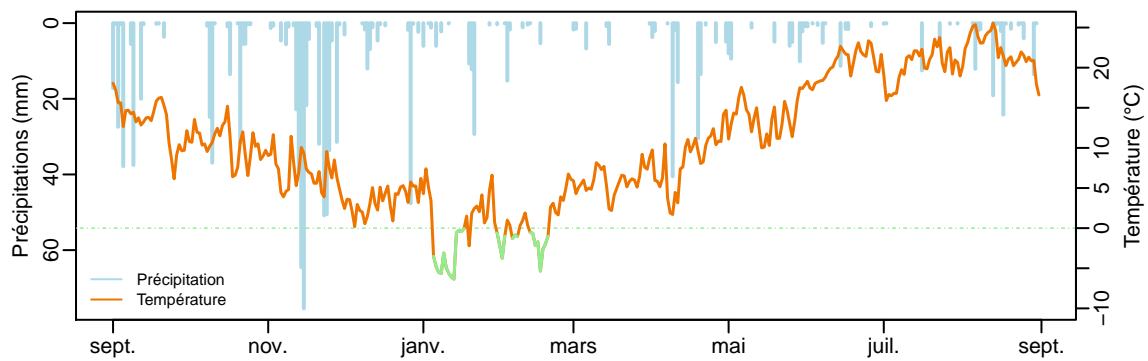
# q0235 (78.4644 km<sup>2</sup>) – année 2000–2001



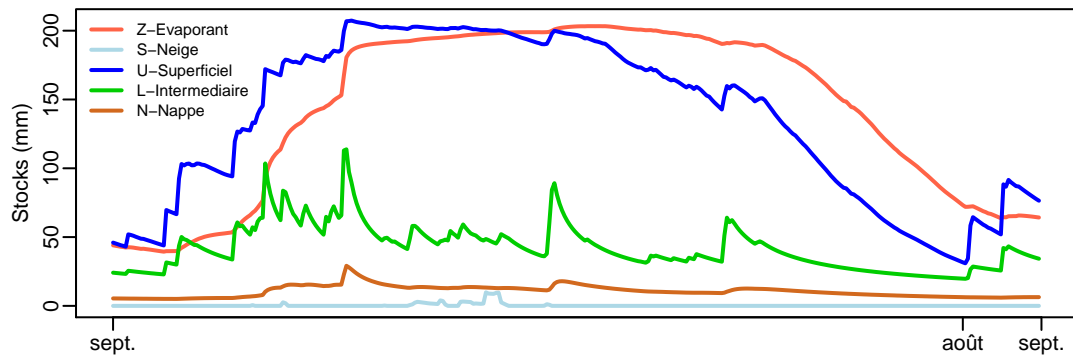
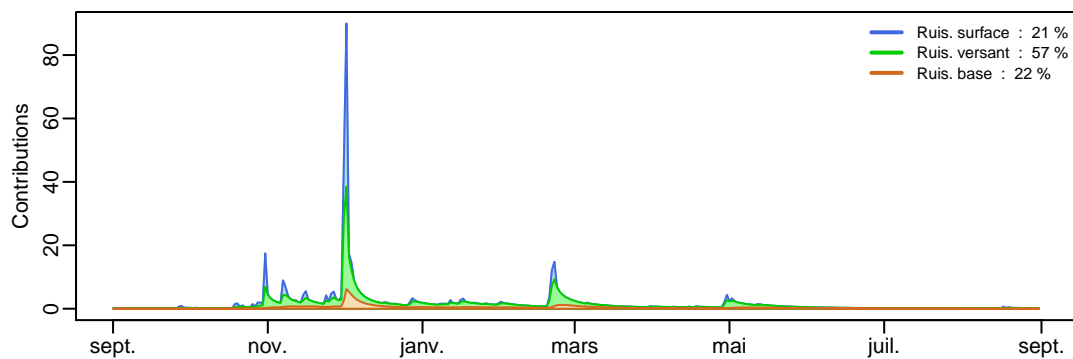
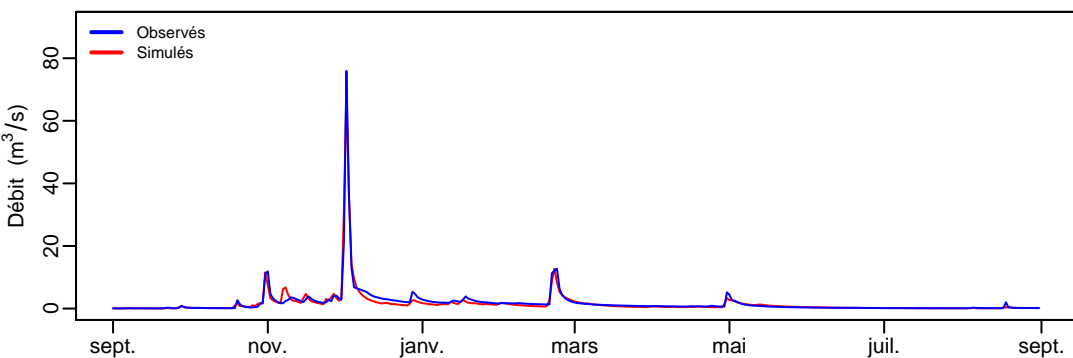
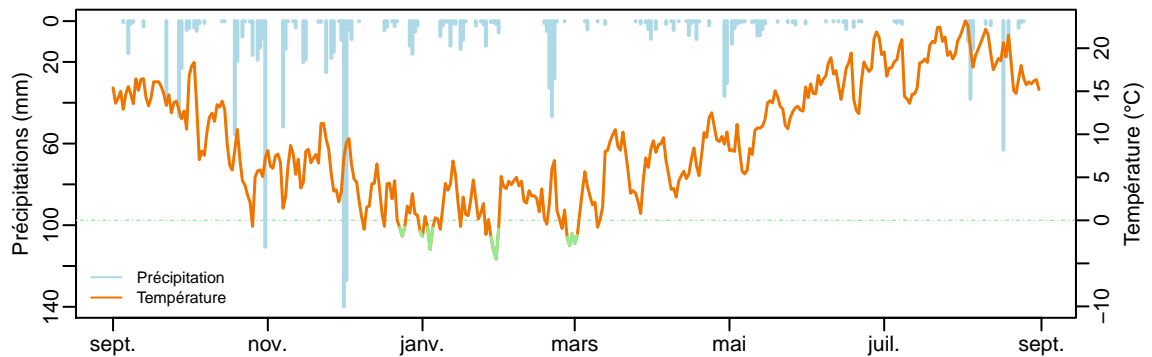
# q0235 (78.4644 km<sup>2</sup>) – année 2001–2002



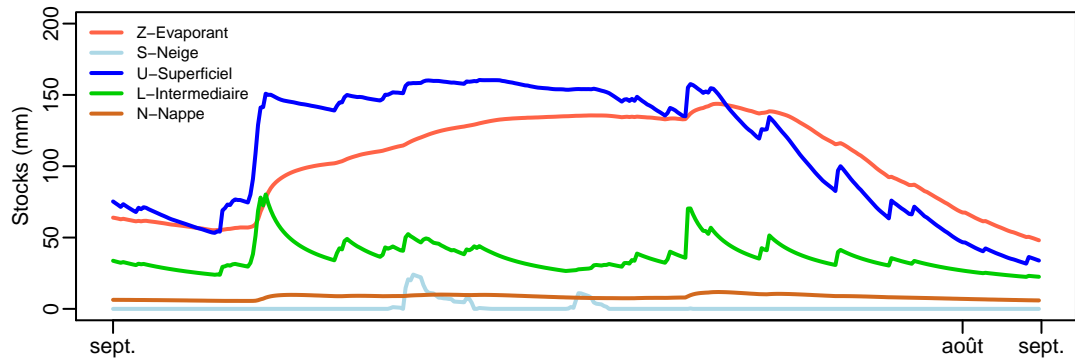
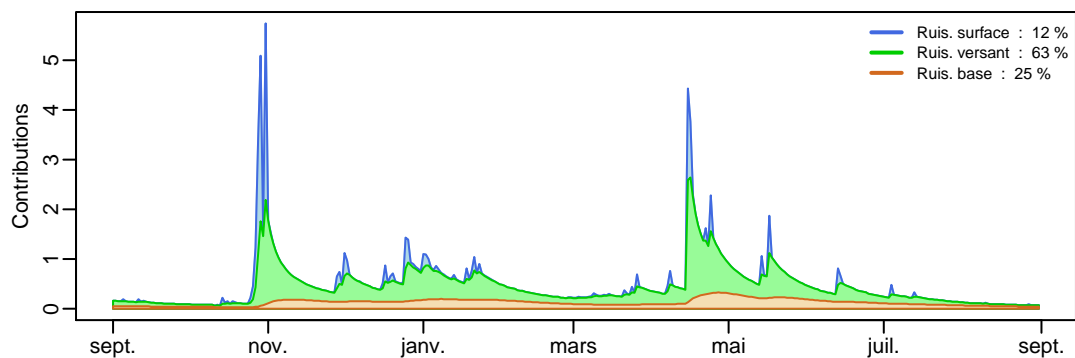
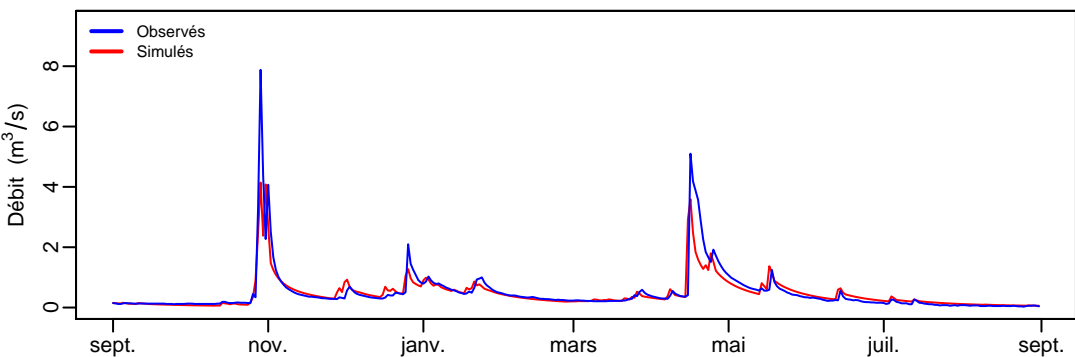
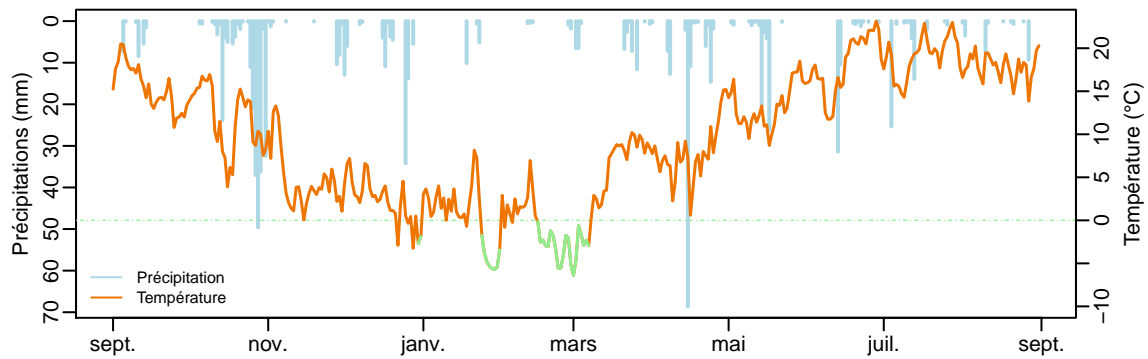
# q0235 (78.4644 km<sup>2</sup>) – année 2002–2003



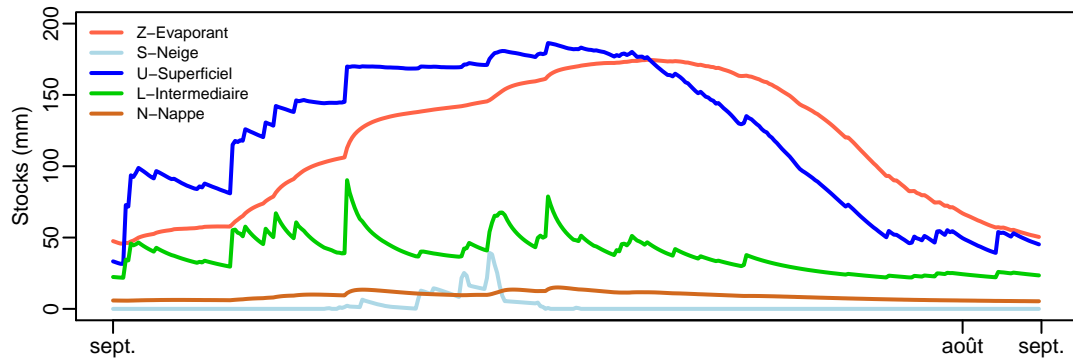
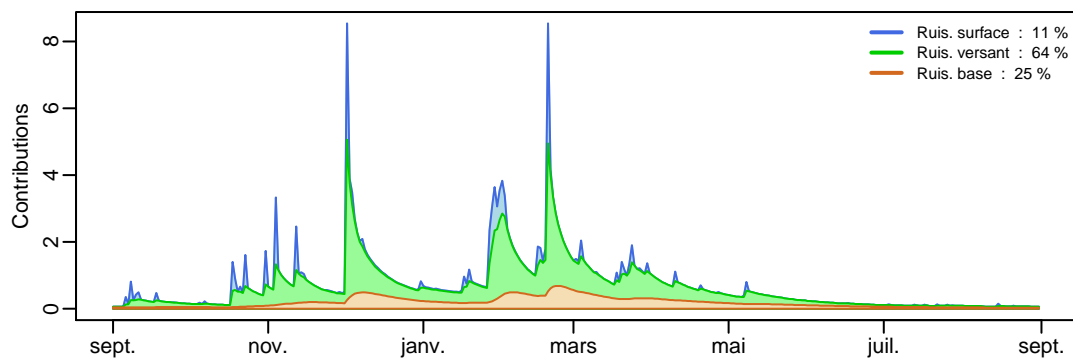
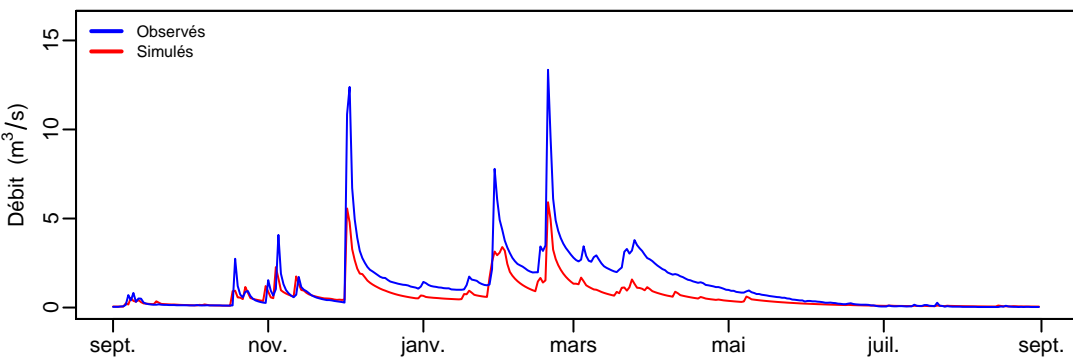
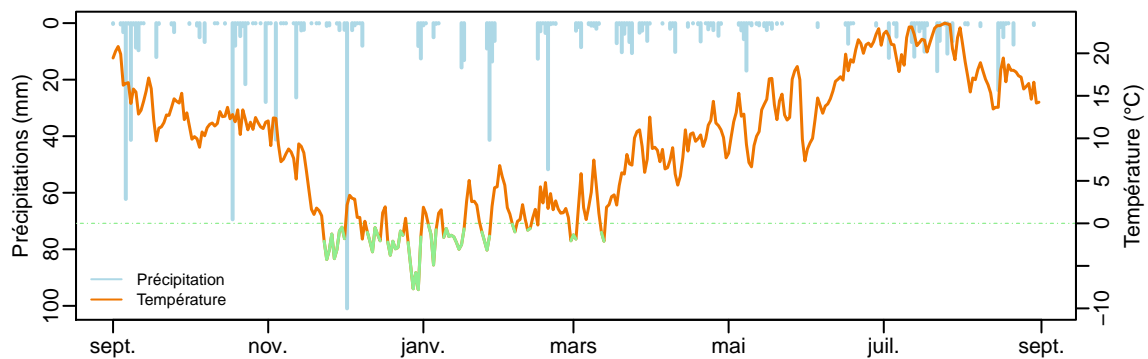
# q0235 (78.4644 km²) – année 2003–2004



# q0235 (78.4644 km²) – année 2004–2005

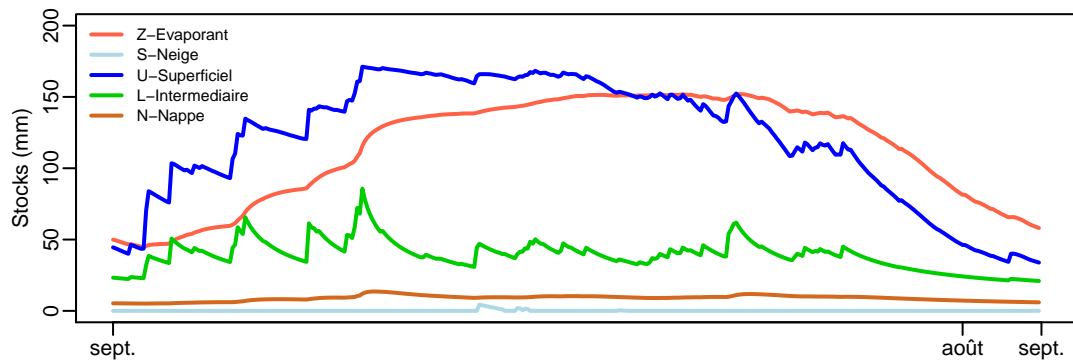
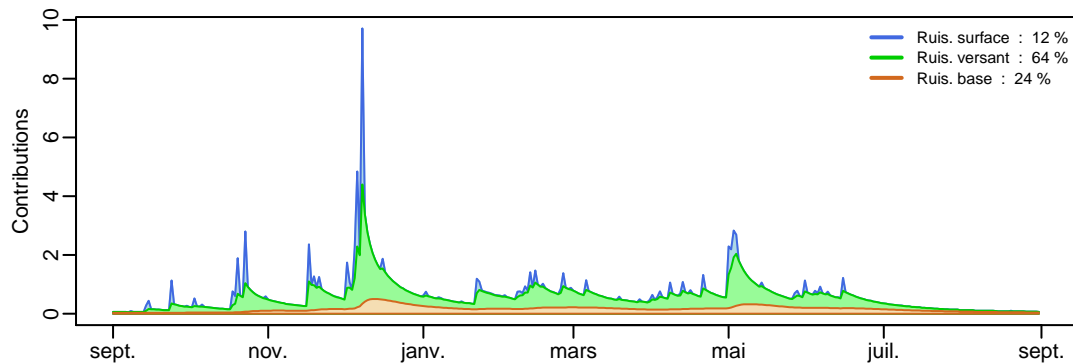
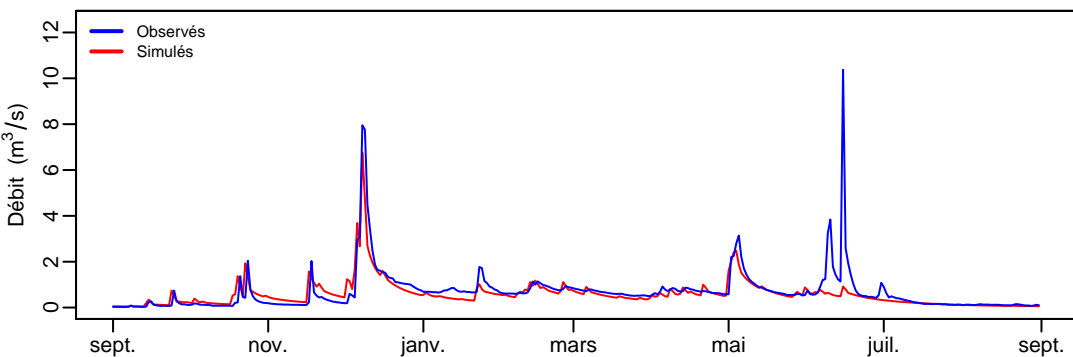
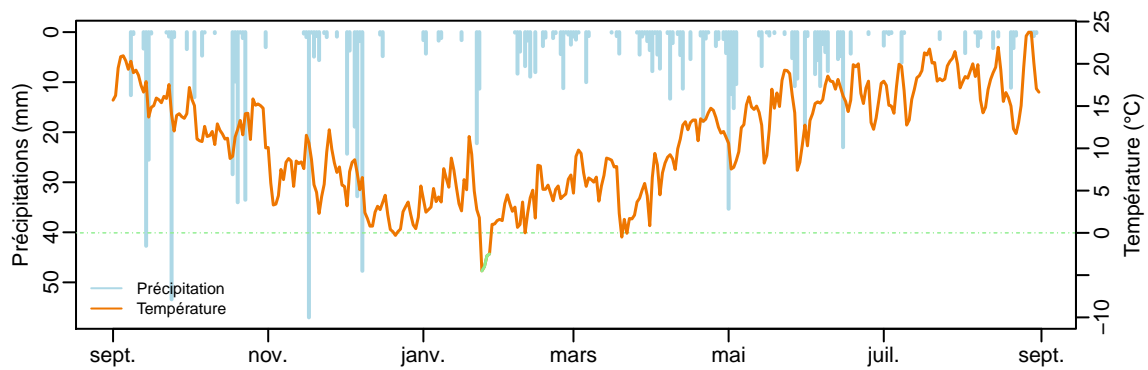


# q0235 (78.4644 km²) – année 2005–2006

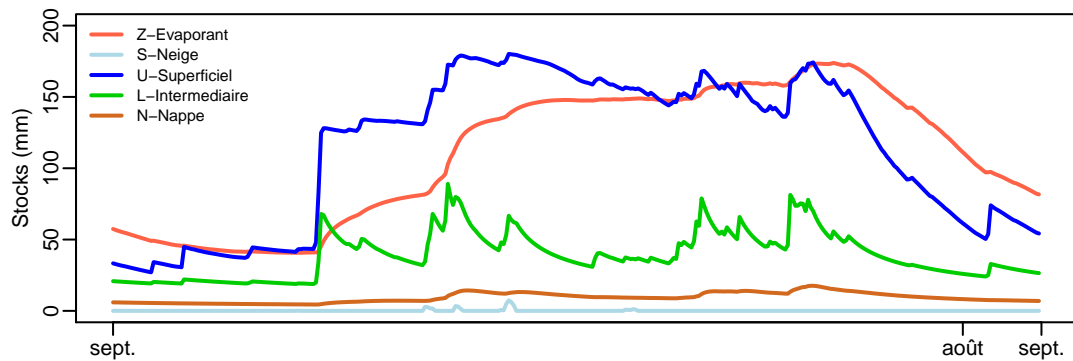
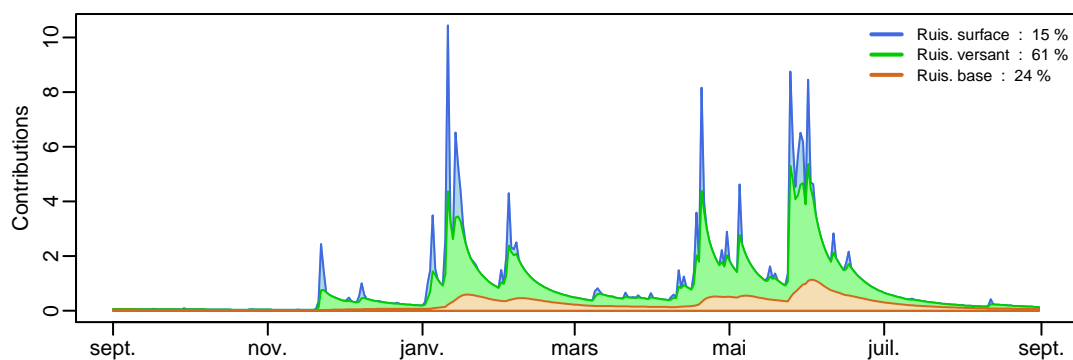
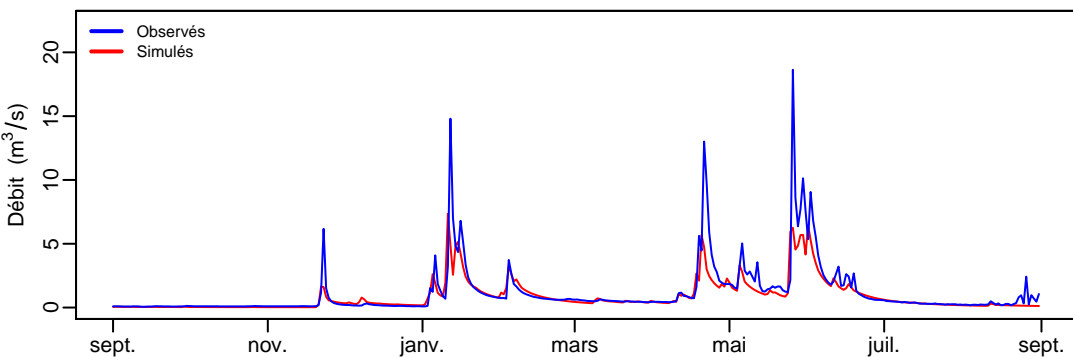
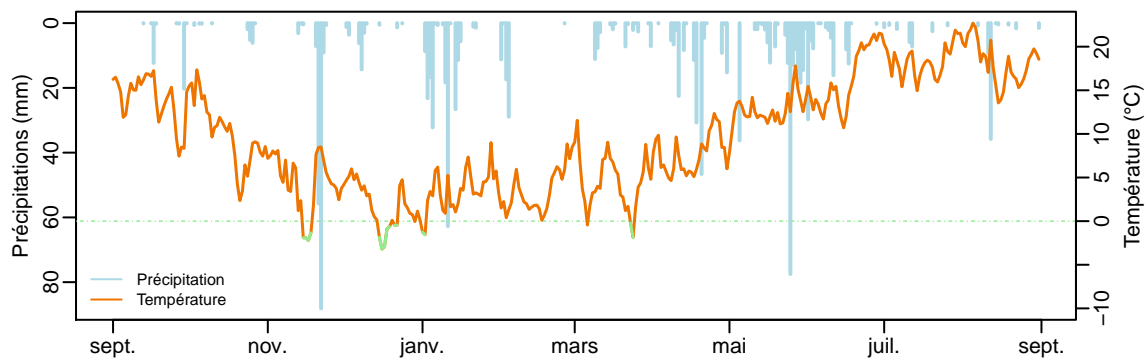




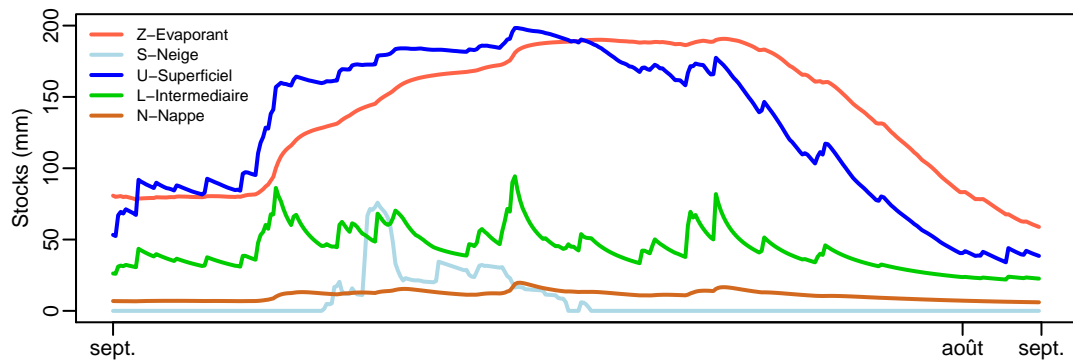
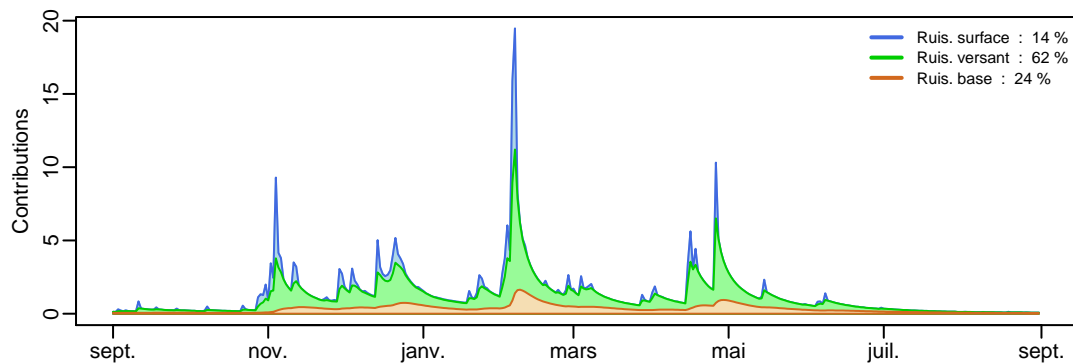
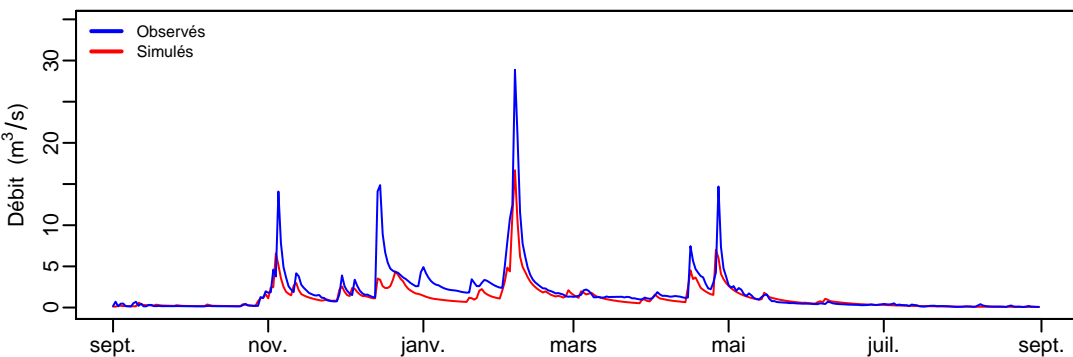
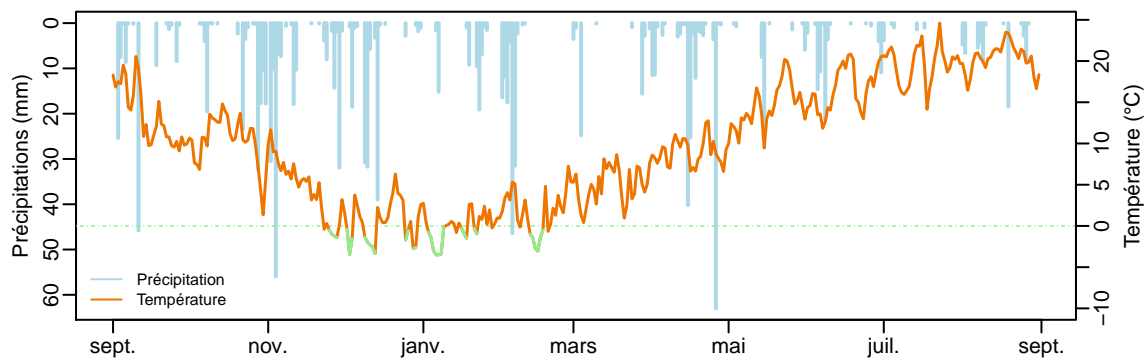
# q0235 (78.4644 km<sup>2</sup>) – année 2006–2007



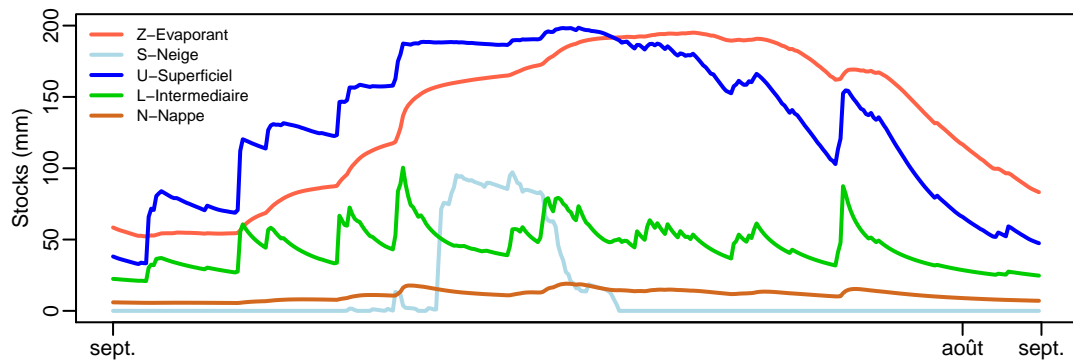
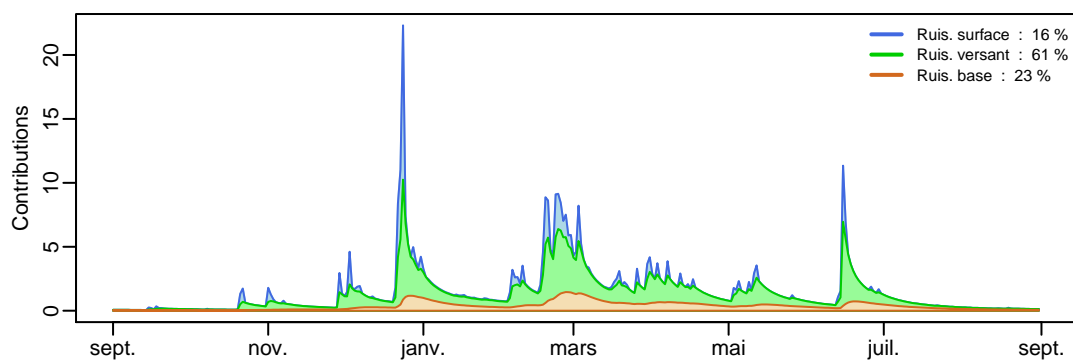
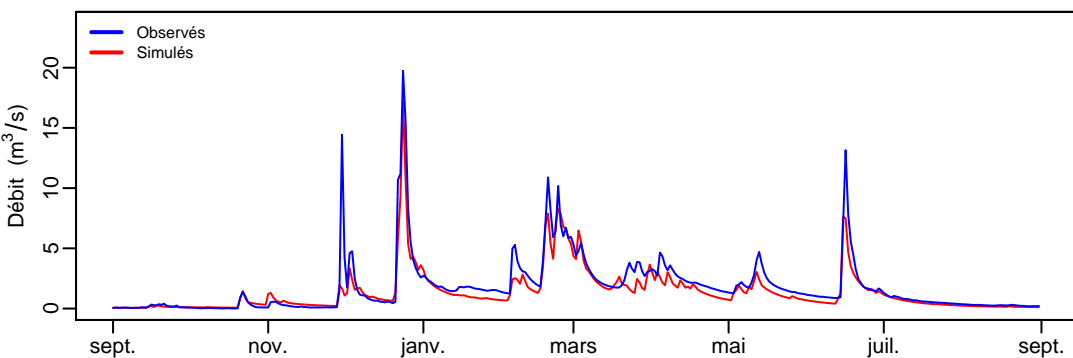
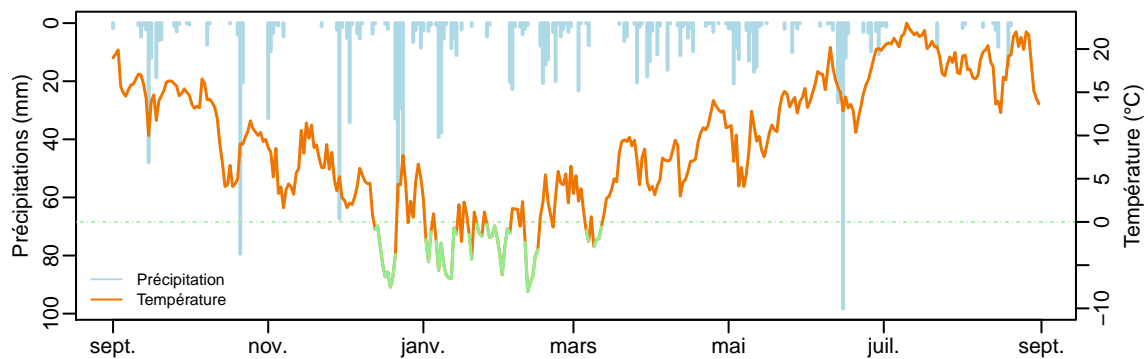
# q0235 (78.4644 km²) – année 2007–2008



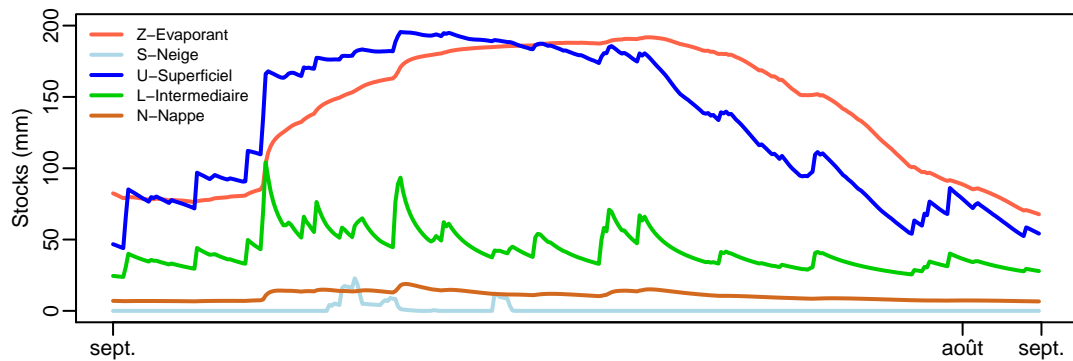
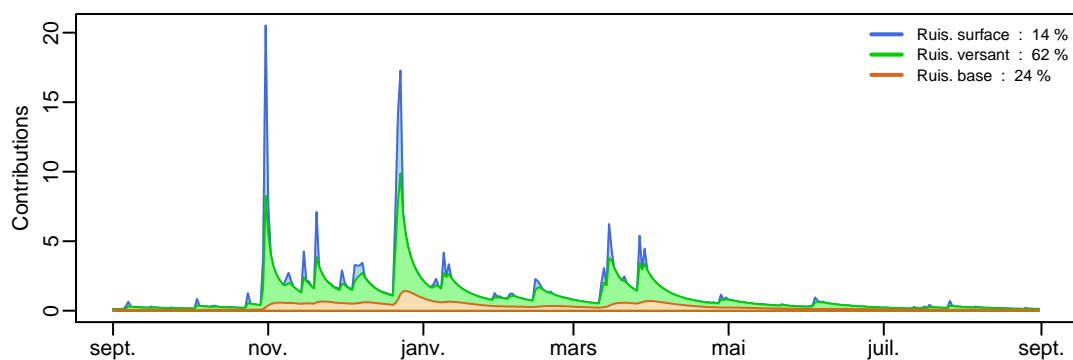
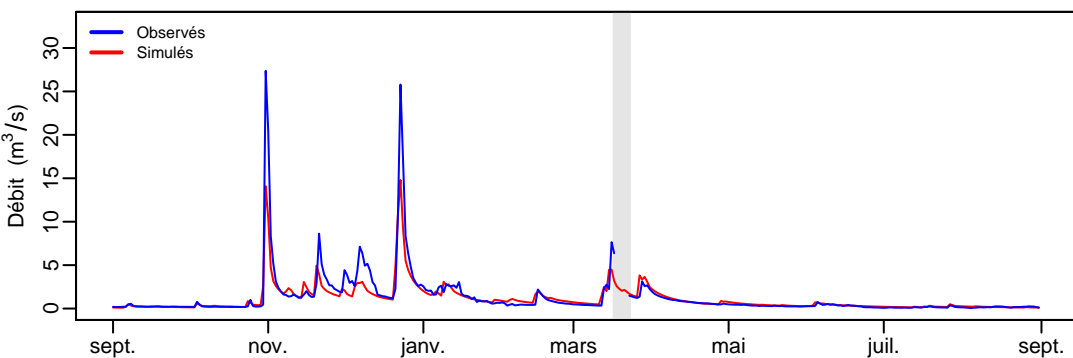
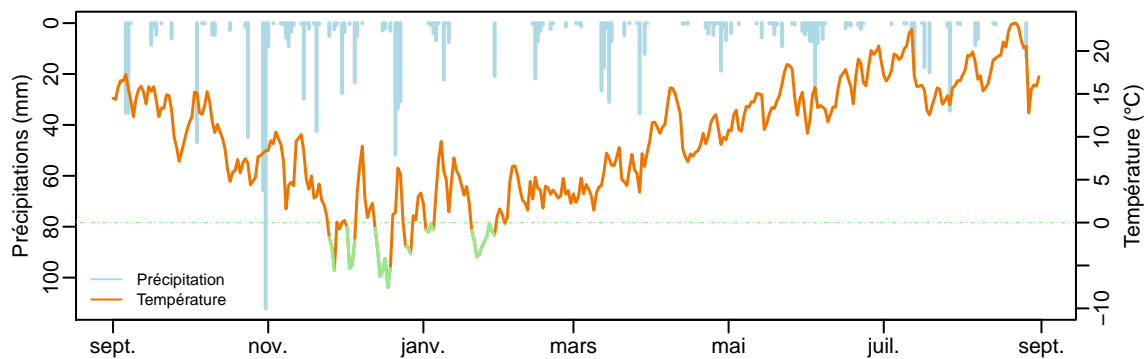
# q0235 (78.4644 km²) – année 2008–2009



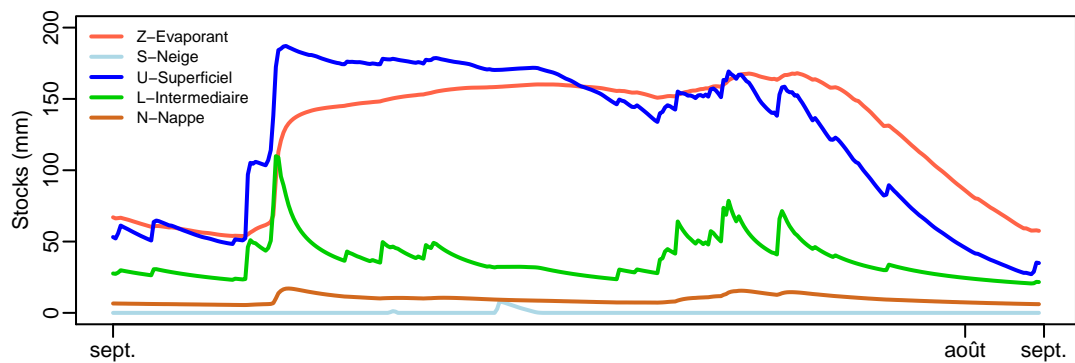
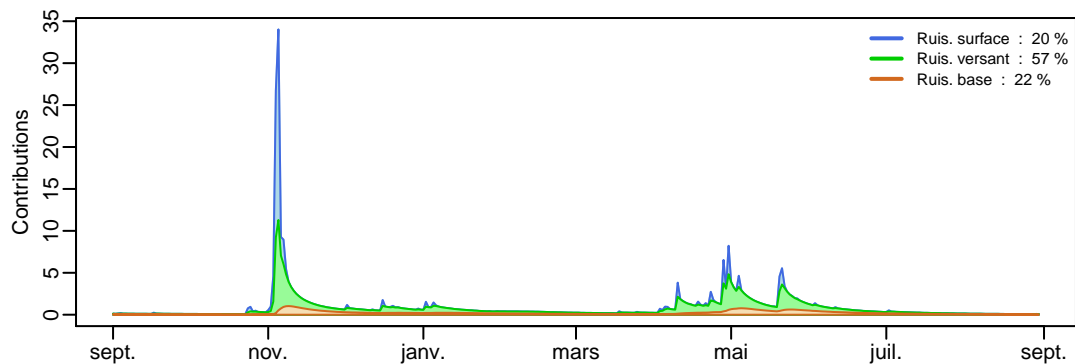
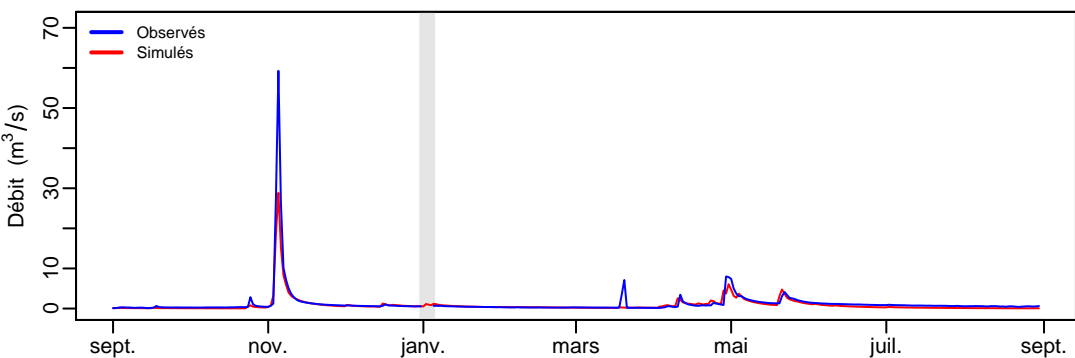
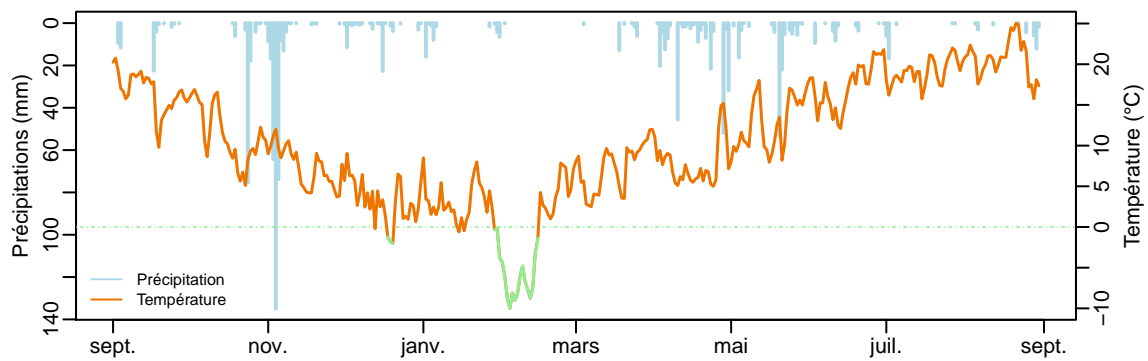
# q0235 (78.4644 km²) – année 2009–2010



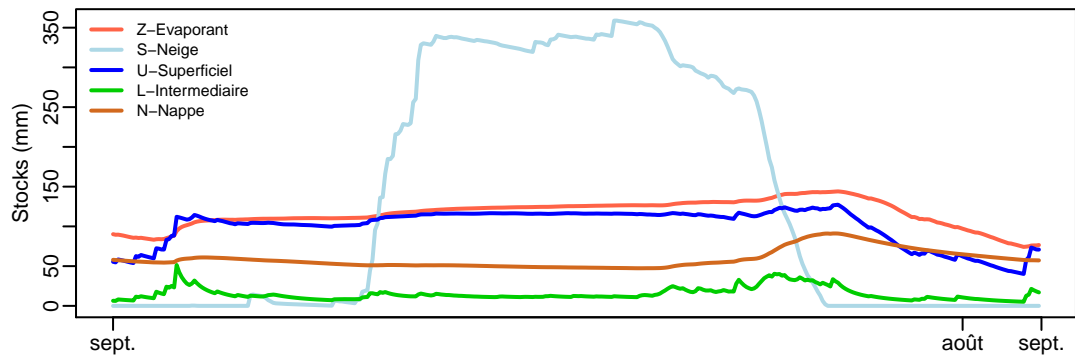
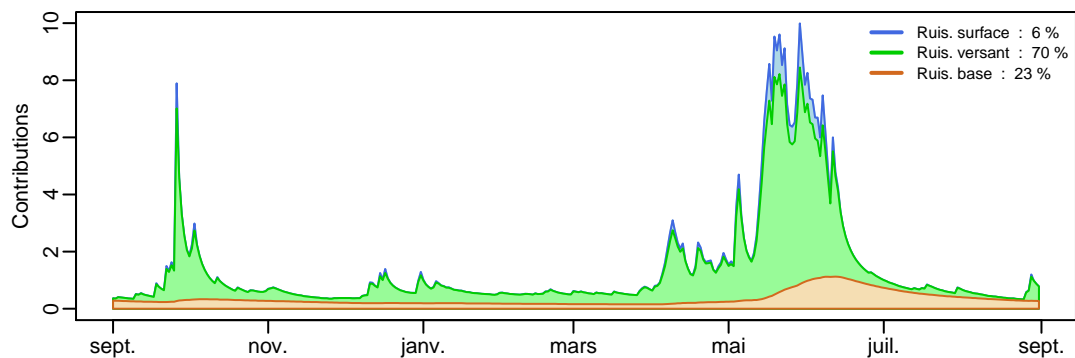
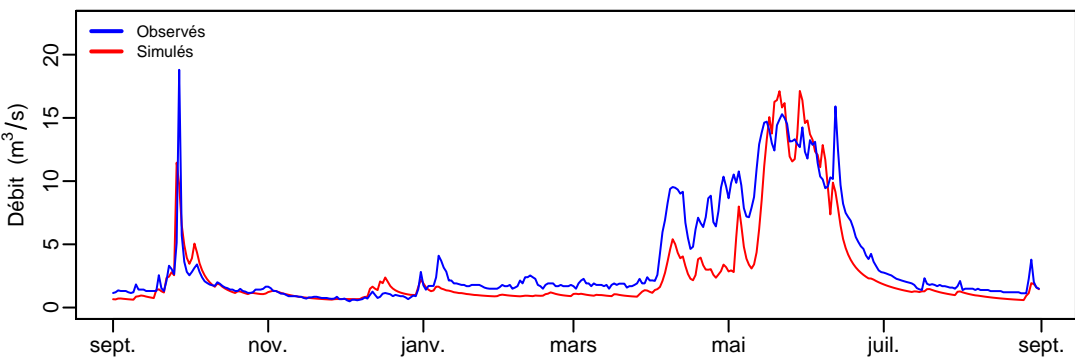
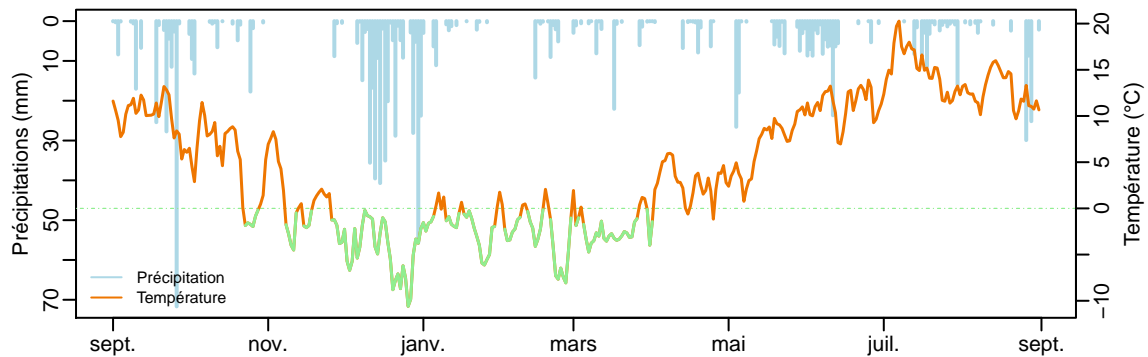
# q0235 (78.4644 km<sup>2</sup>) – année 2010–2011



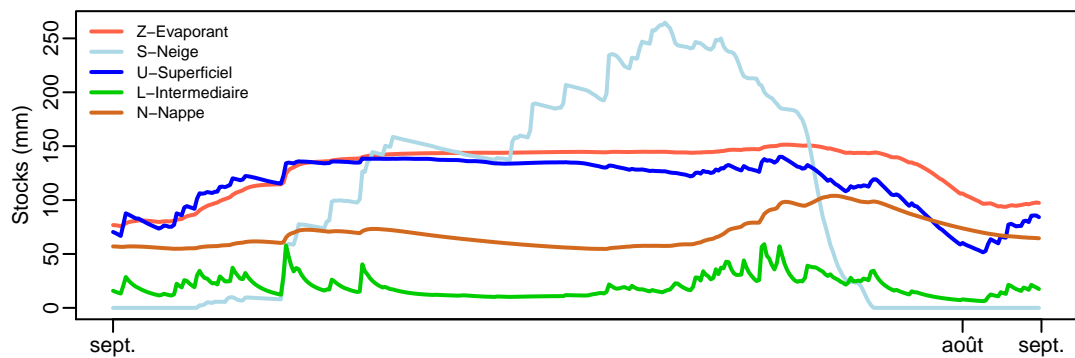
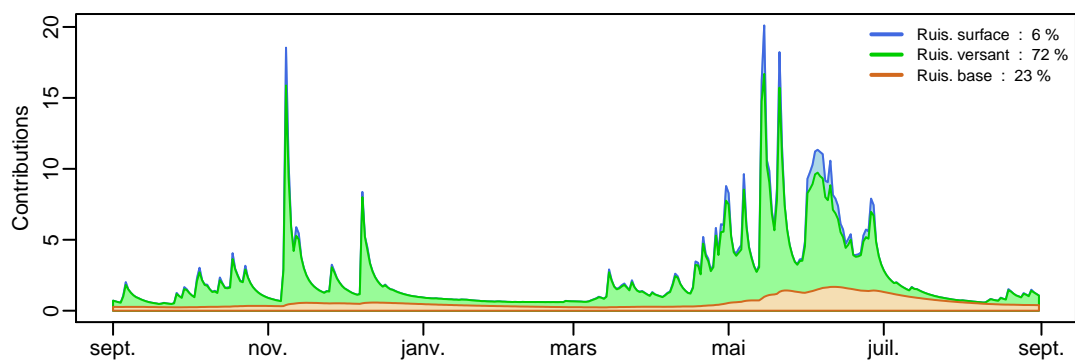
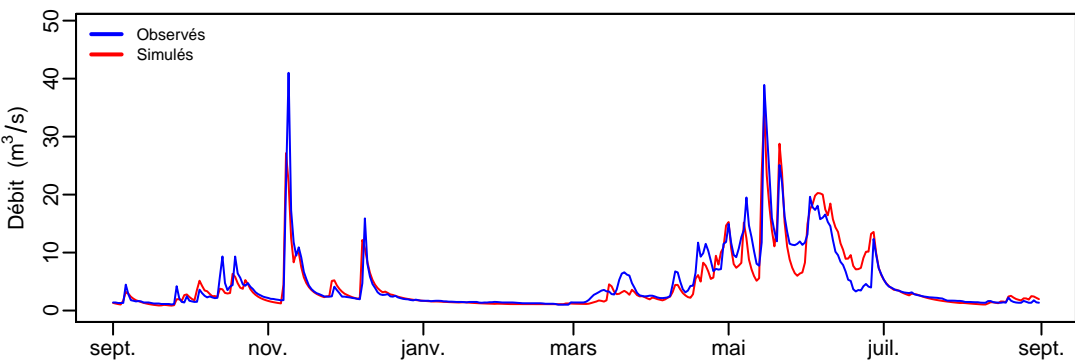
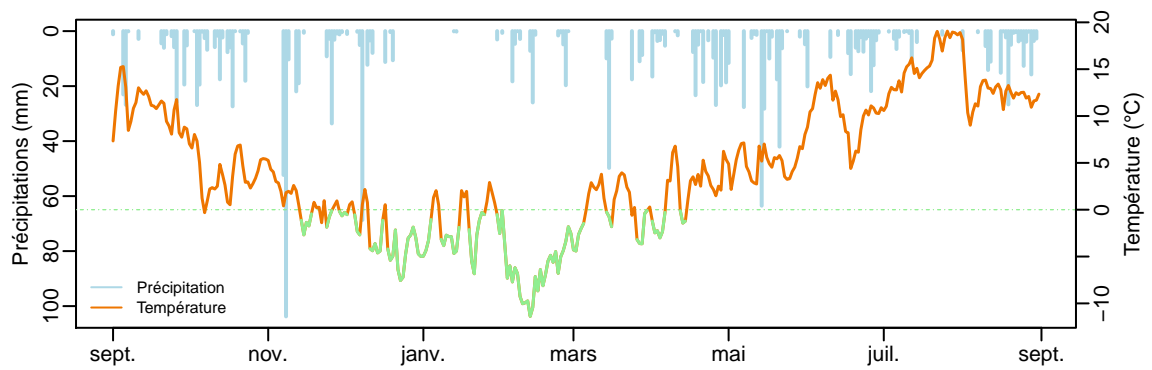
# q0235 (78.4644 km²) – année 2011–2012



# q0251 (155.95 km<sup>2</sup>) – année 1981–1982

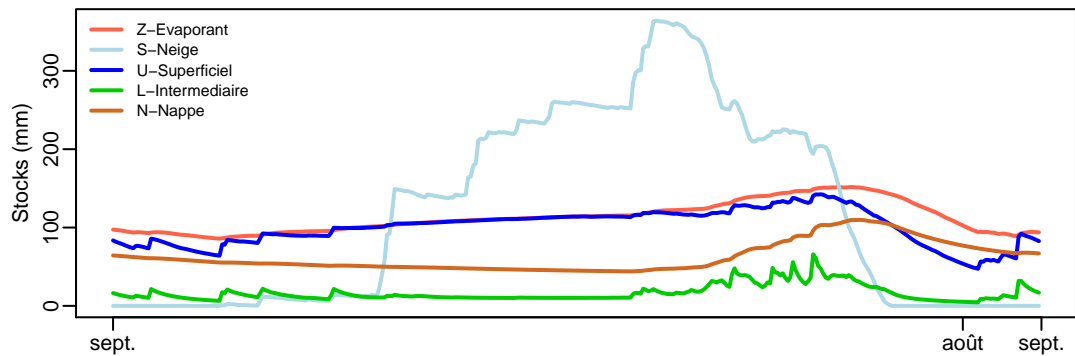
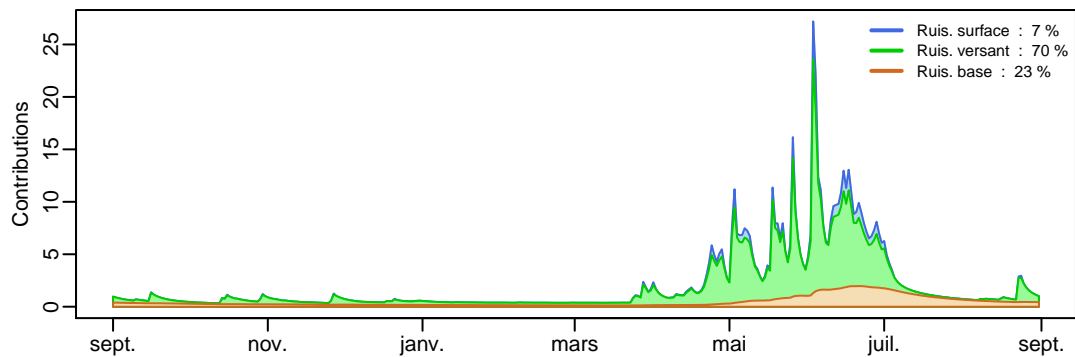
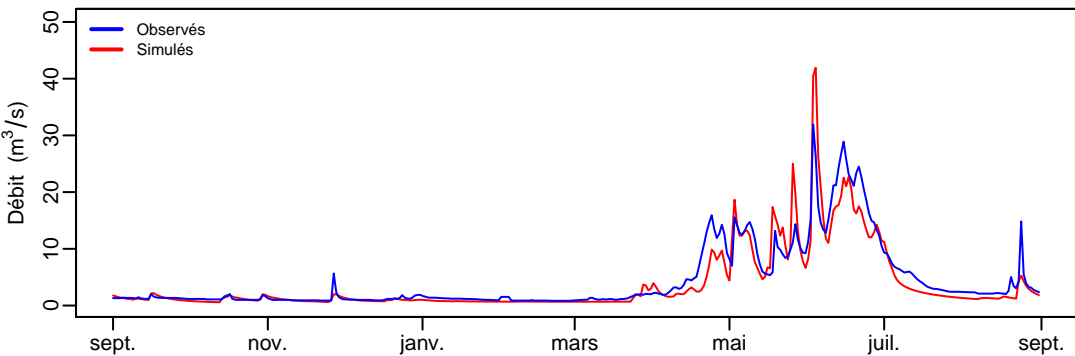
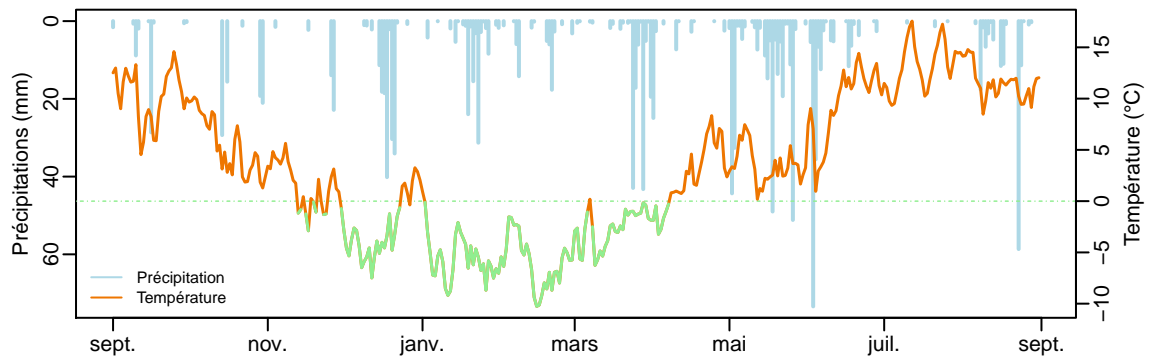


# q0251 (155.95 km²) – année 1982–1983

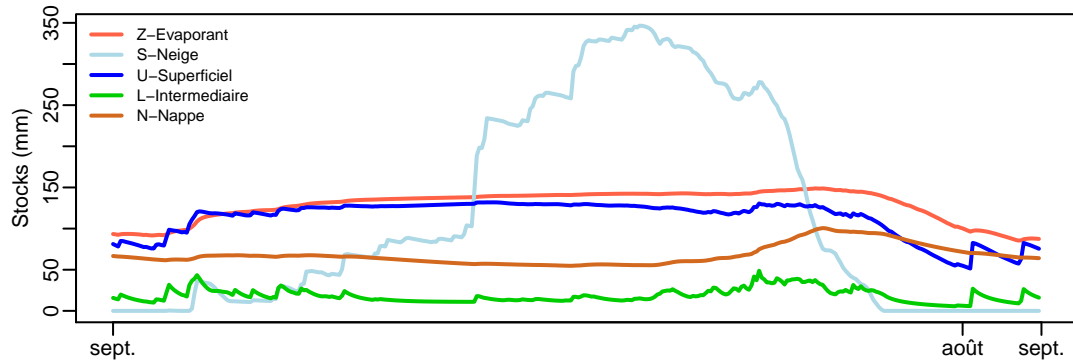
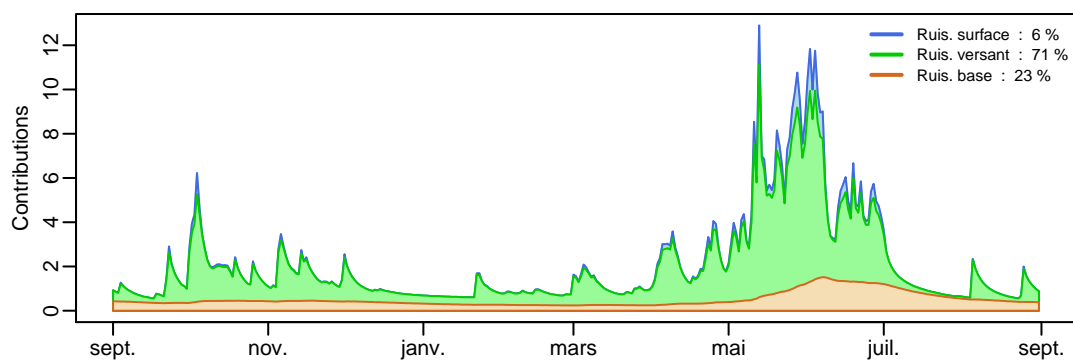
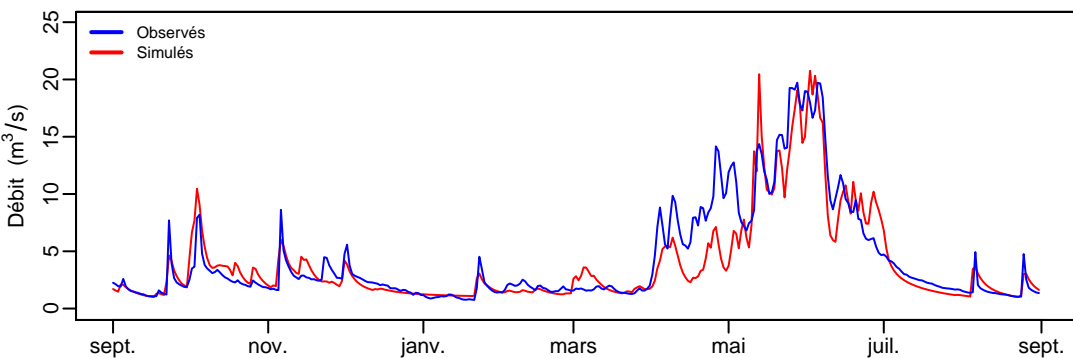
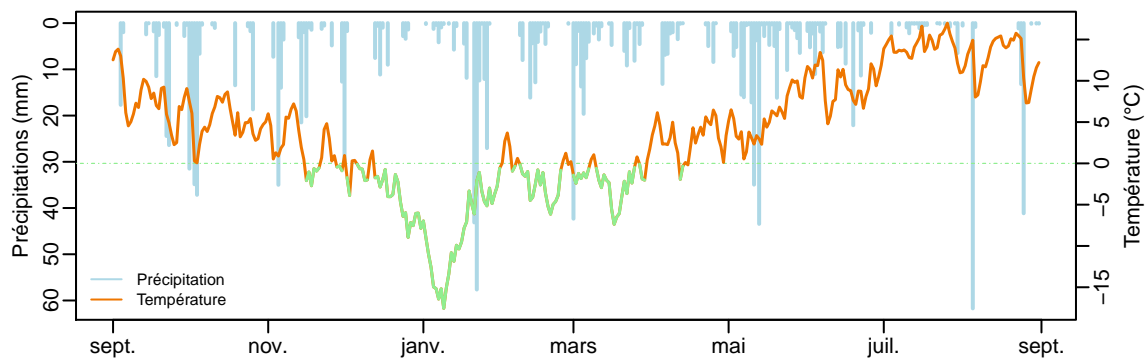




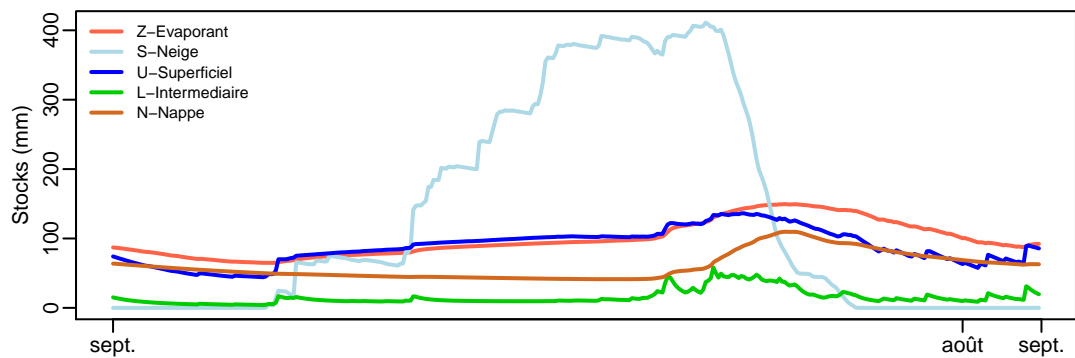
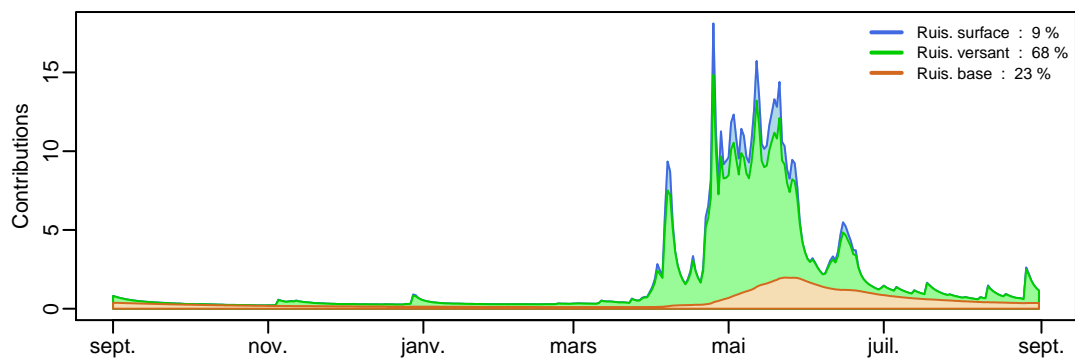
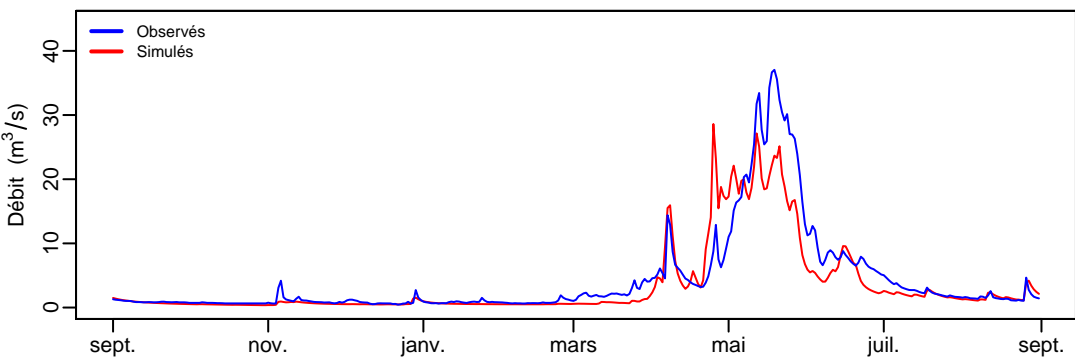
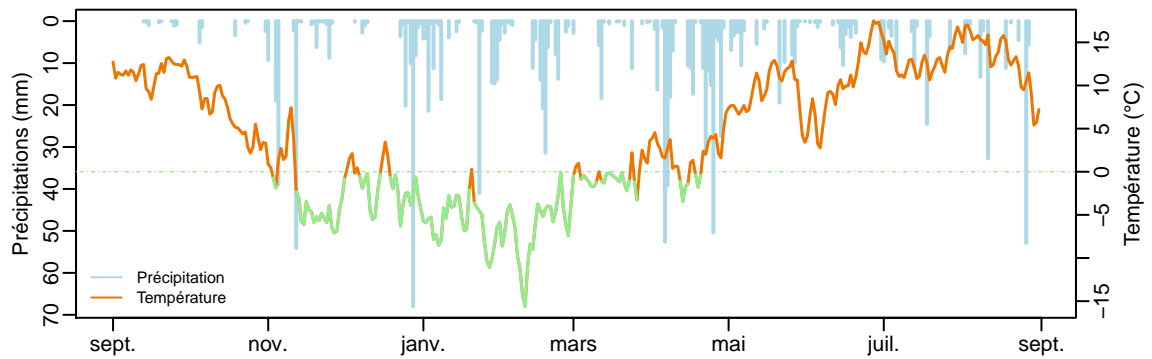
# q0251 (155.95 km<sup>2</sup>) – année 1983–1984



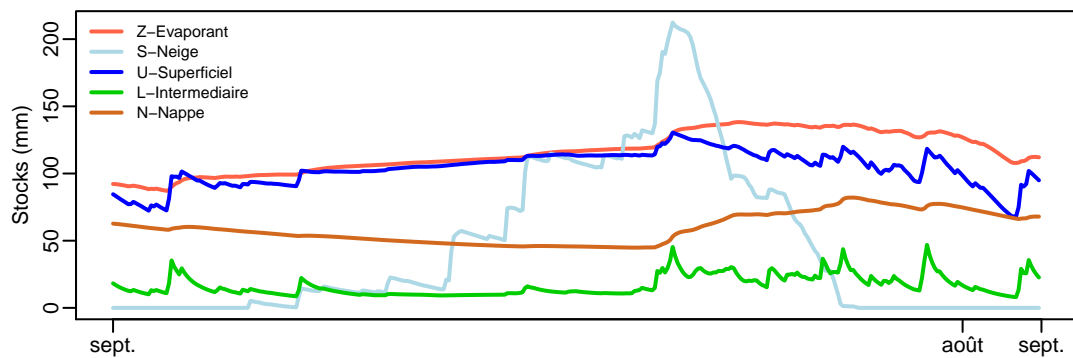
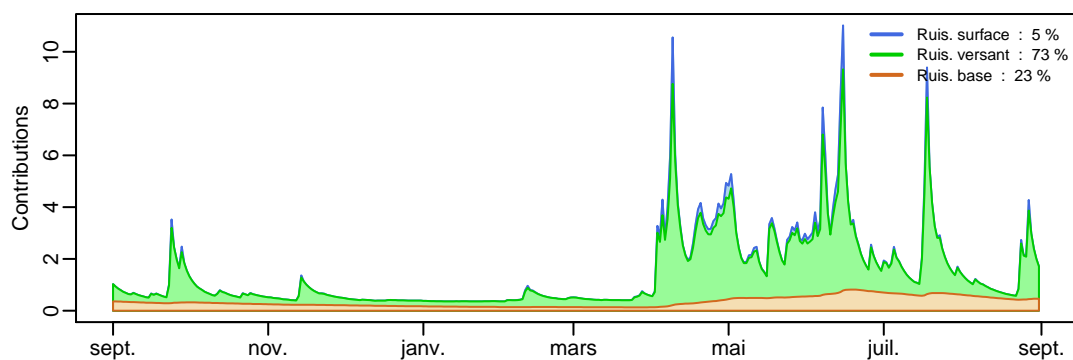
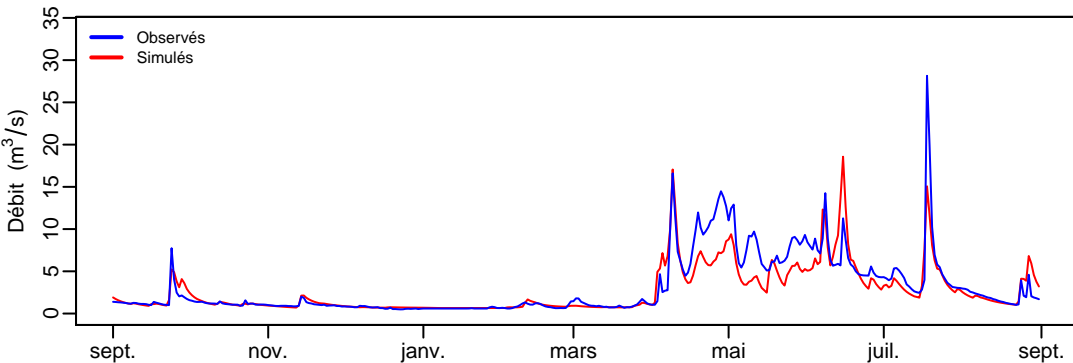
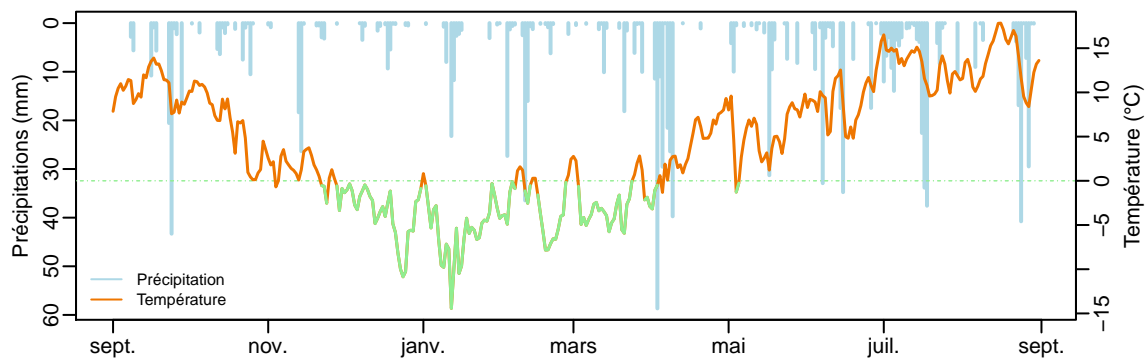
# q0251 (155.95 km²) – année 1984–1985



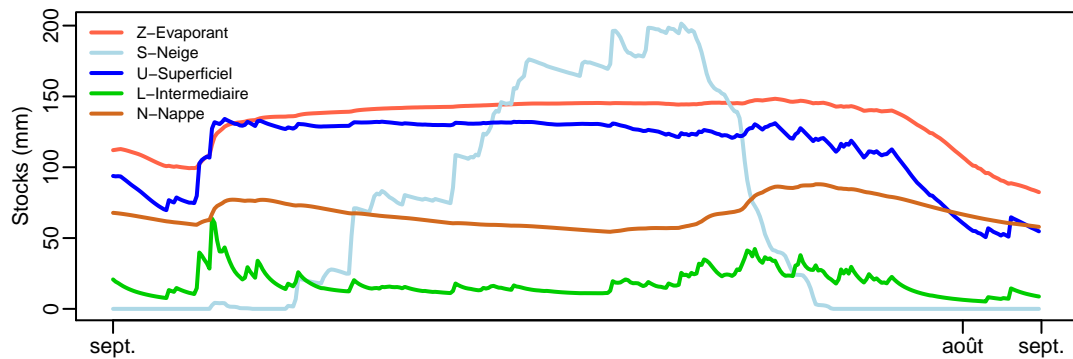
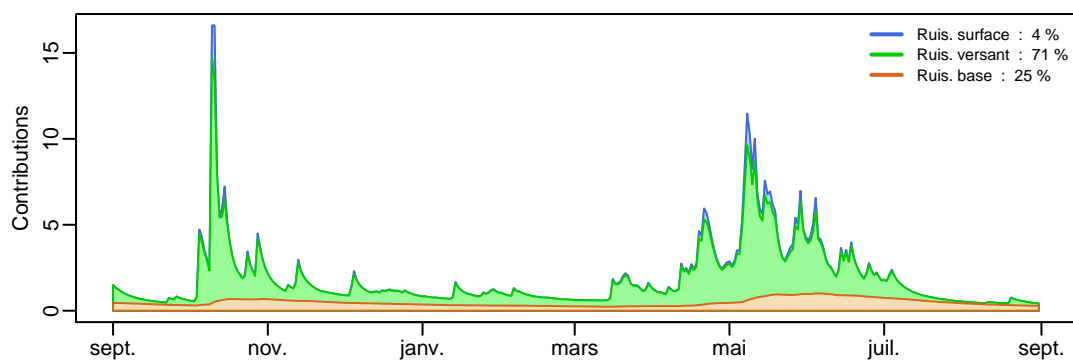
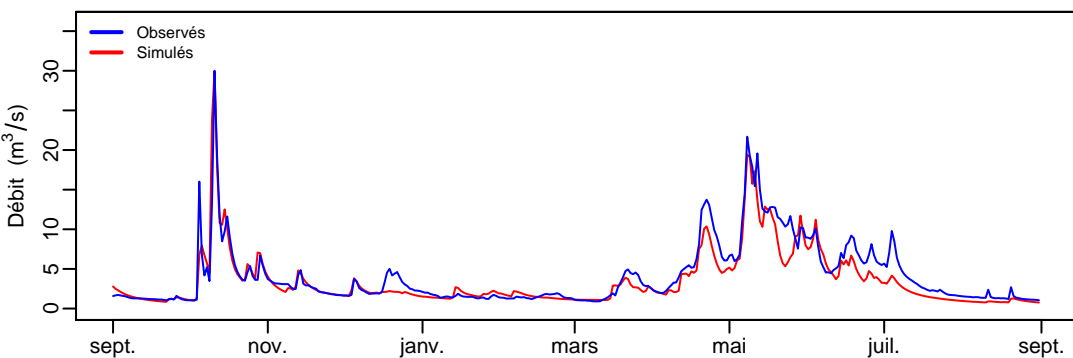
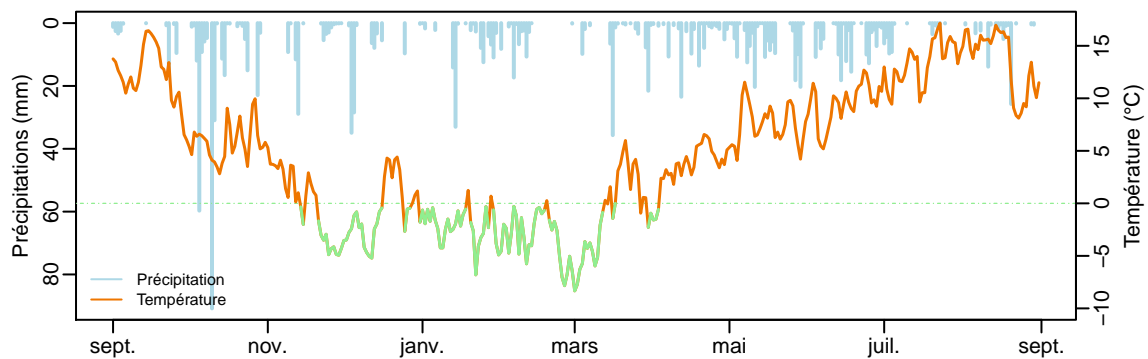
# q0251 (155.95 km<sup>2</sup>) – année 1985–1986



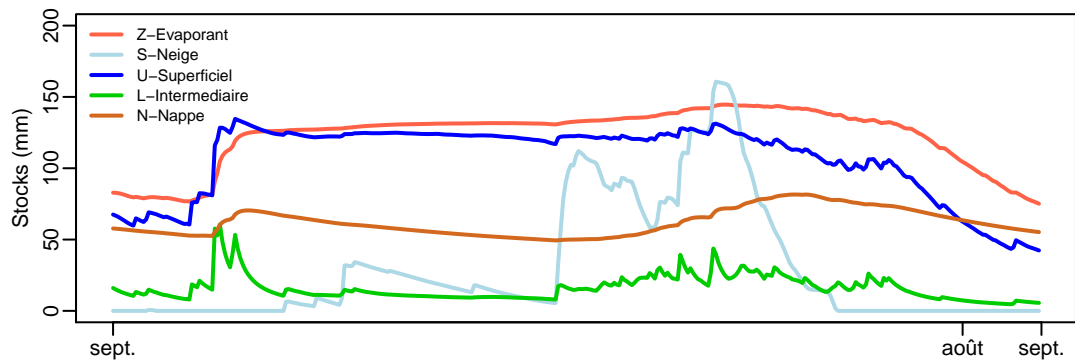
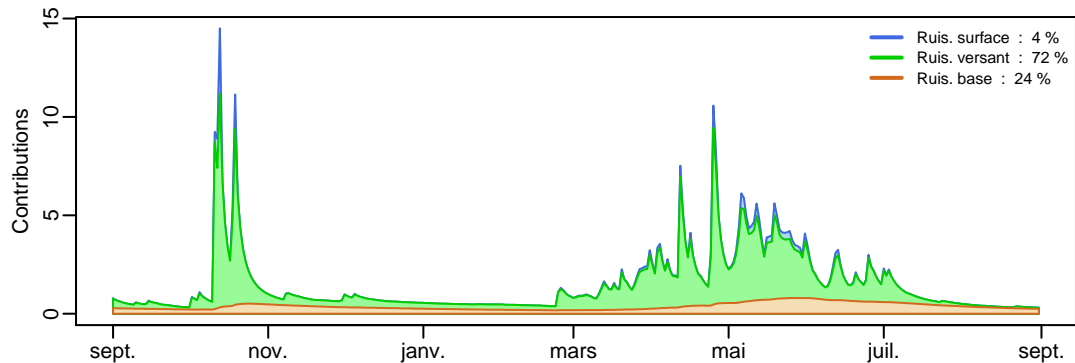
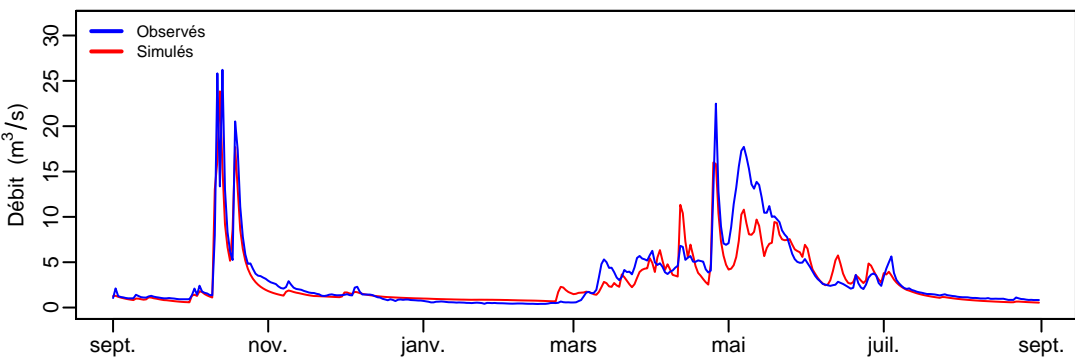
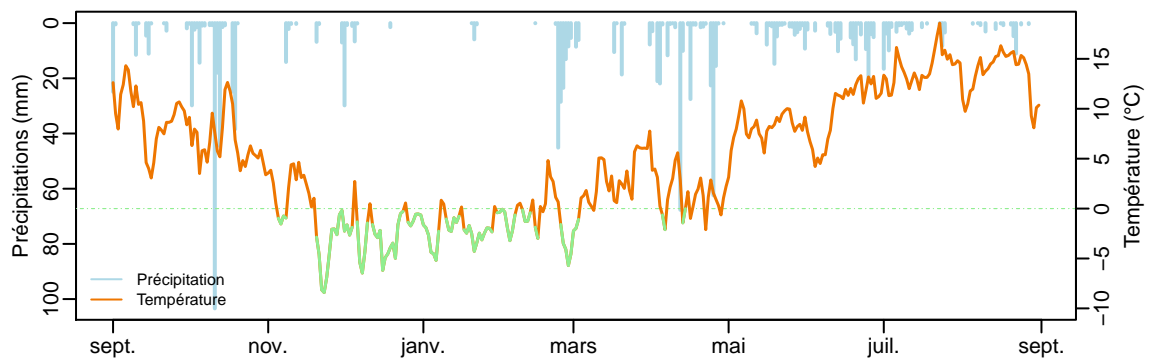
# q0251 (155.95 km²) – année 1986–1987



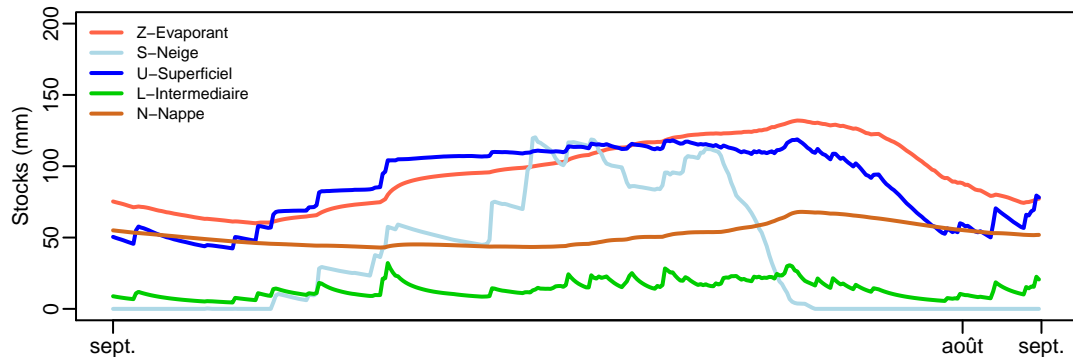
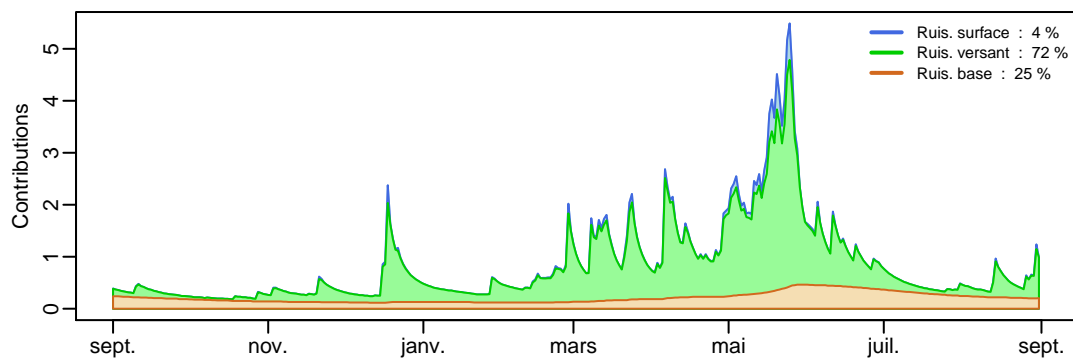
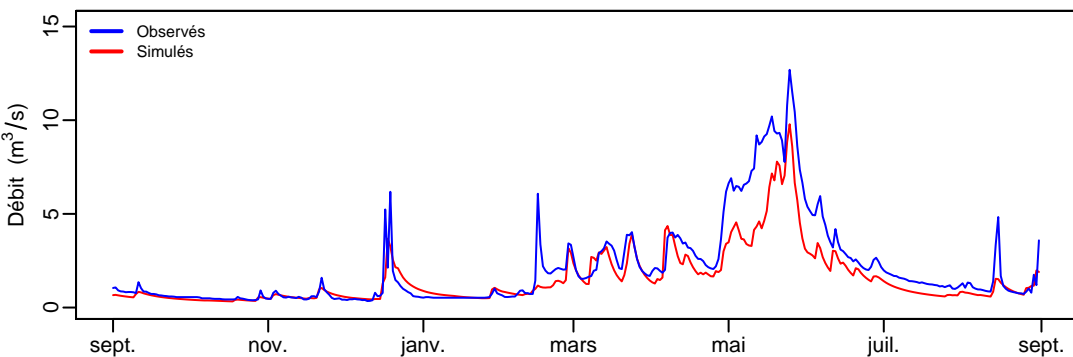
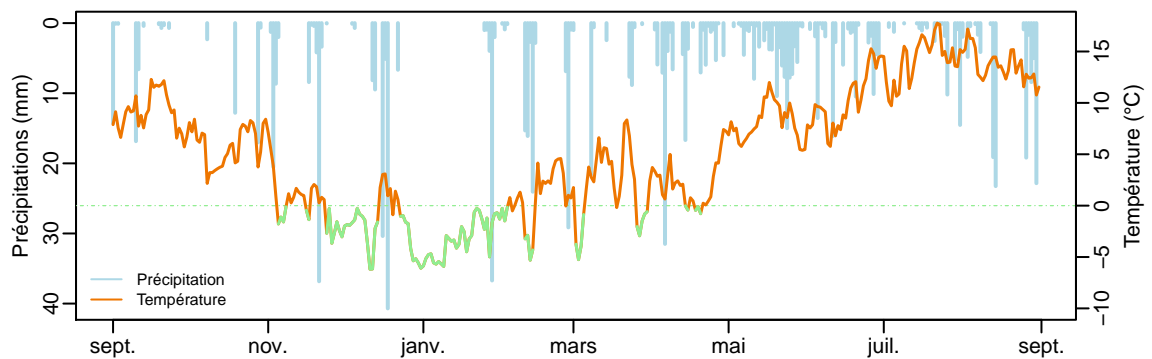
# q0251 (155.95 km<sup>2</sup>) – année 1987–1988



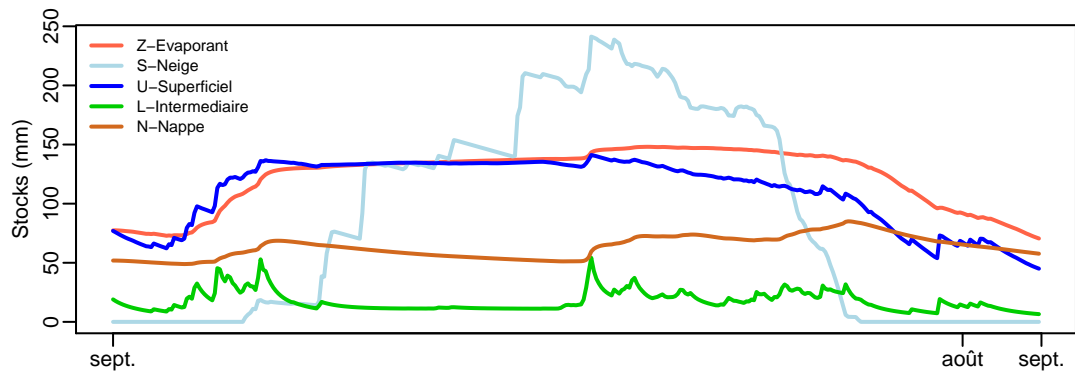
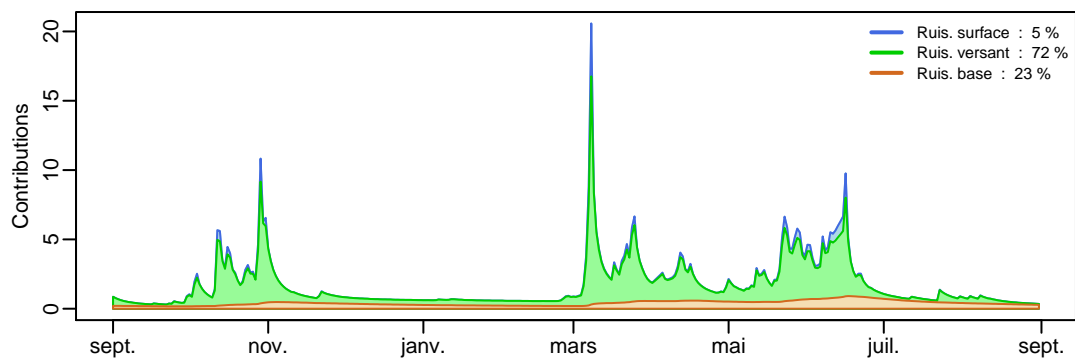
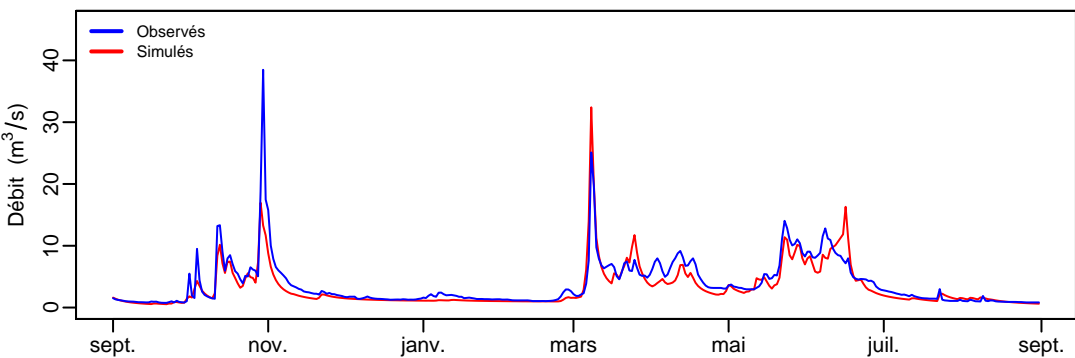
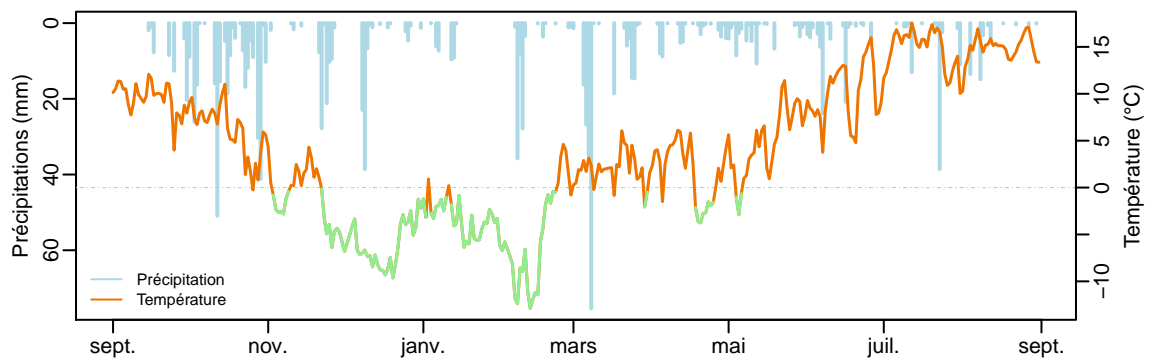
# q0251 (155.95 km<sup>2</sup>) – année 1988–1989



# q0251 (155.95 km²) – année 1989–1990

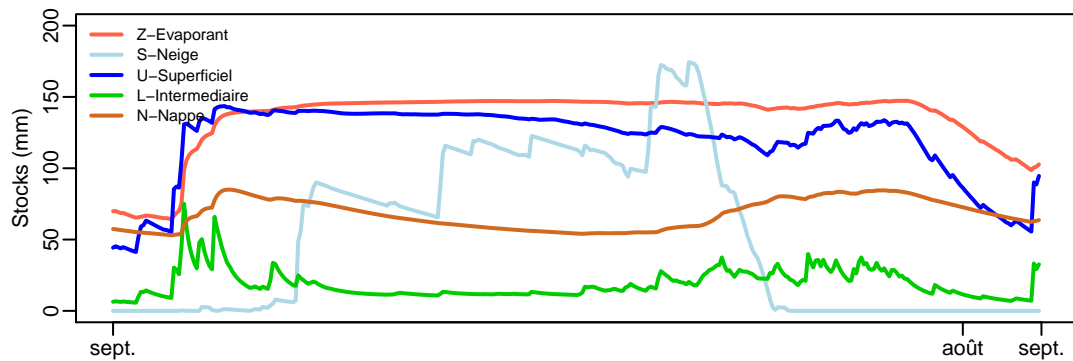
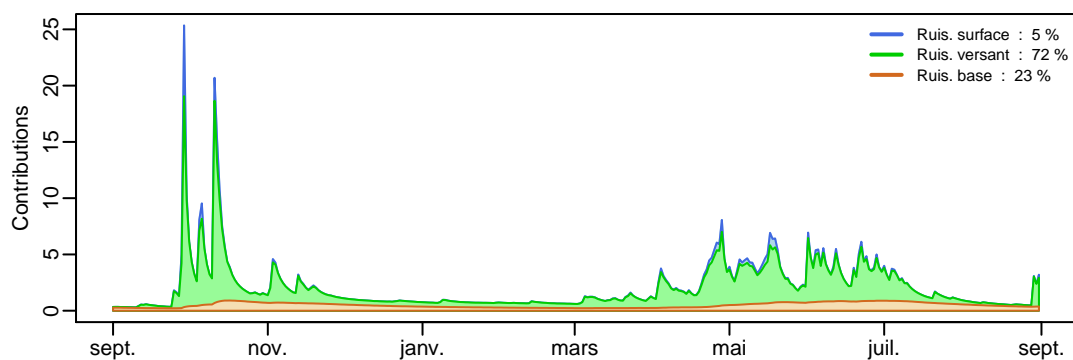
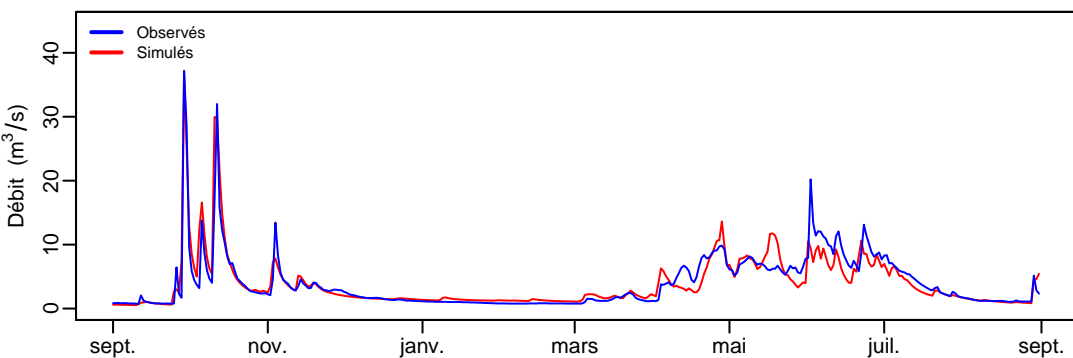
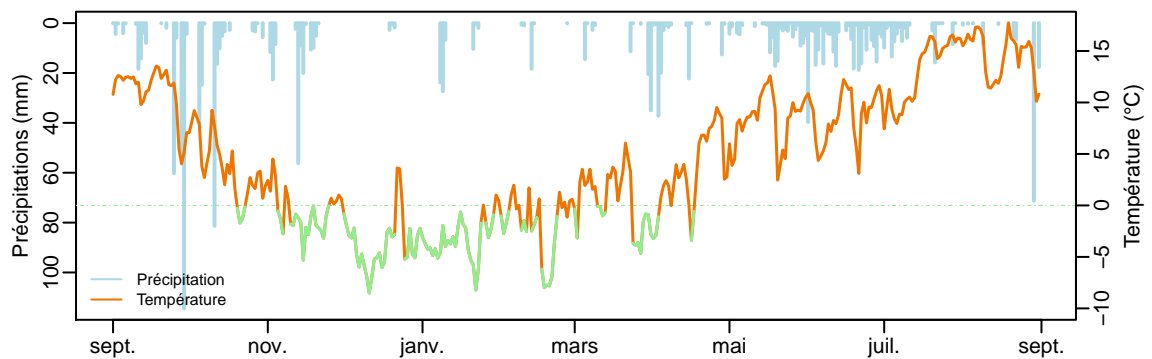


# q0251 (155.95 km²) – année 1990–1991

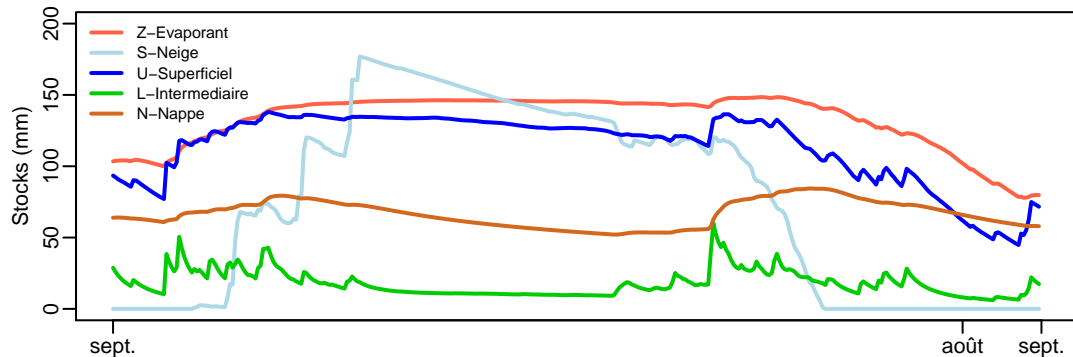
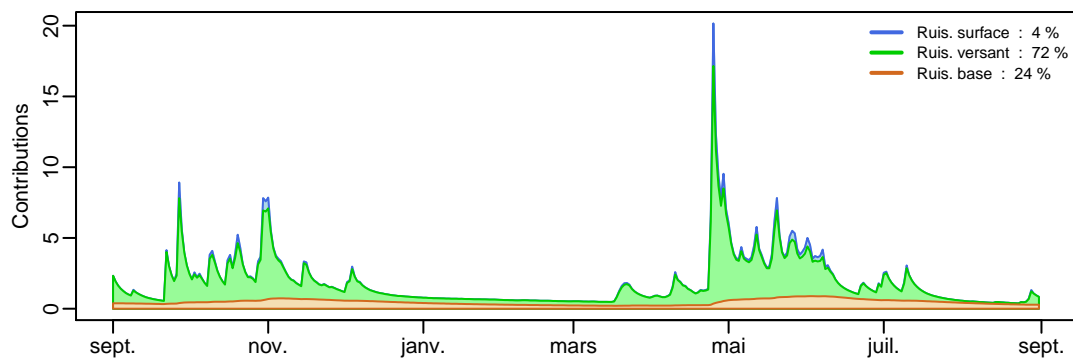
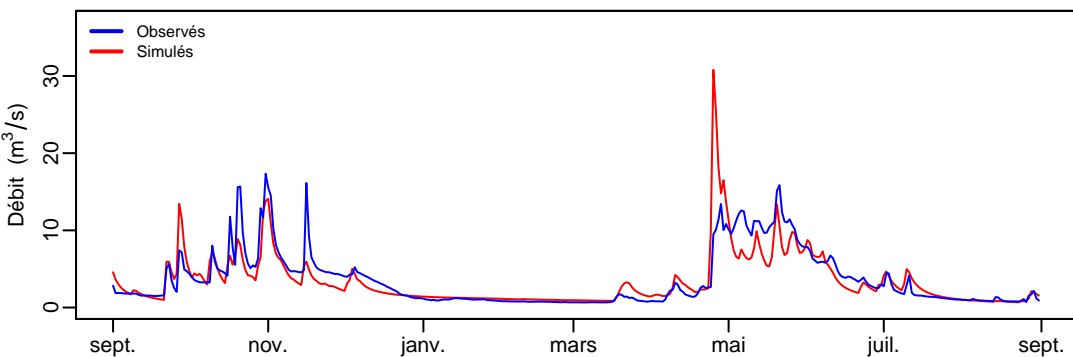
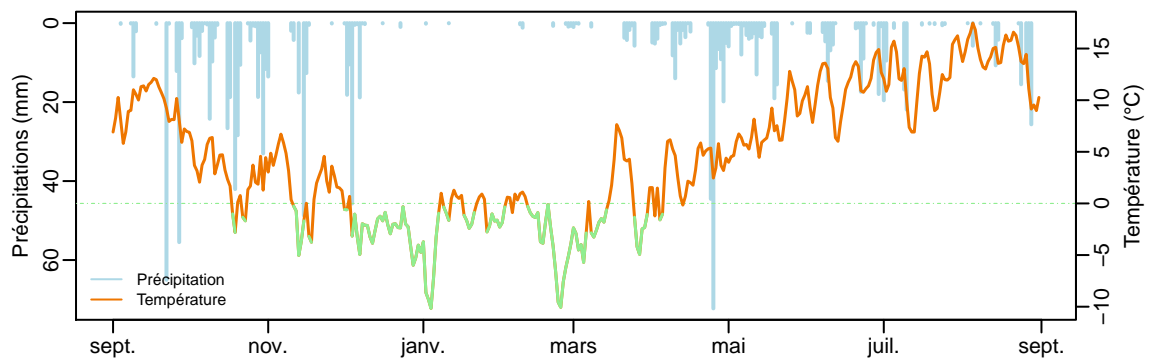




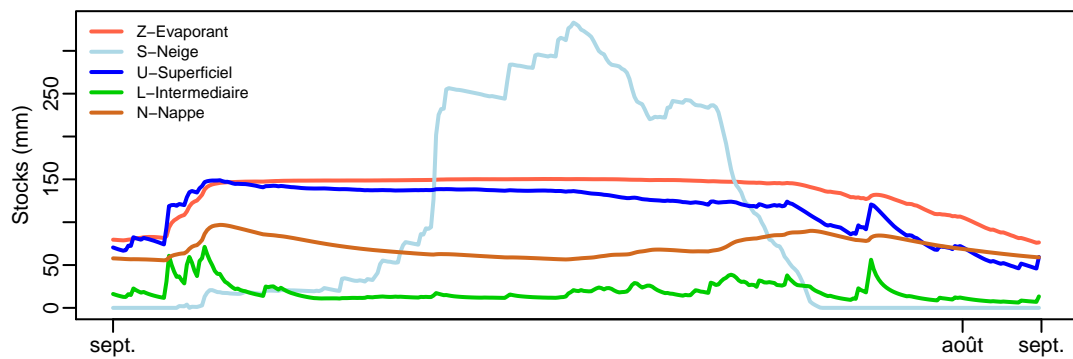
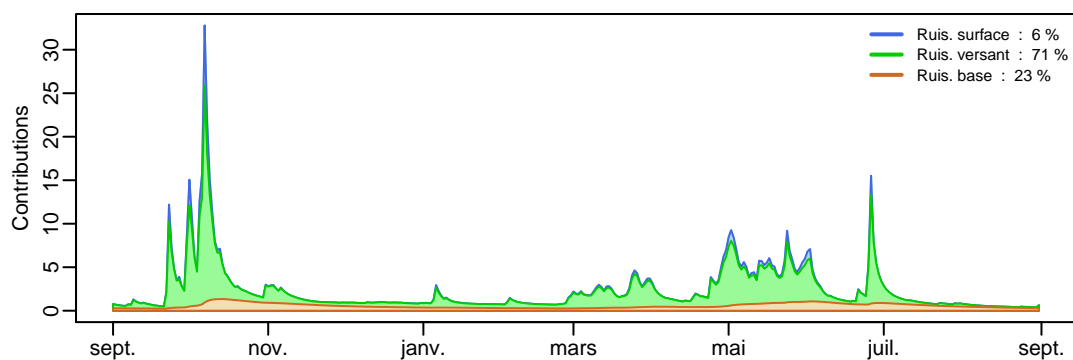
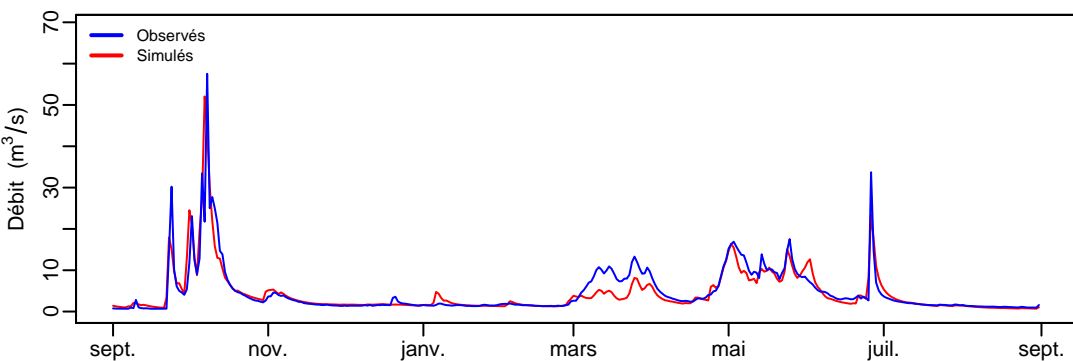
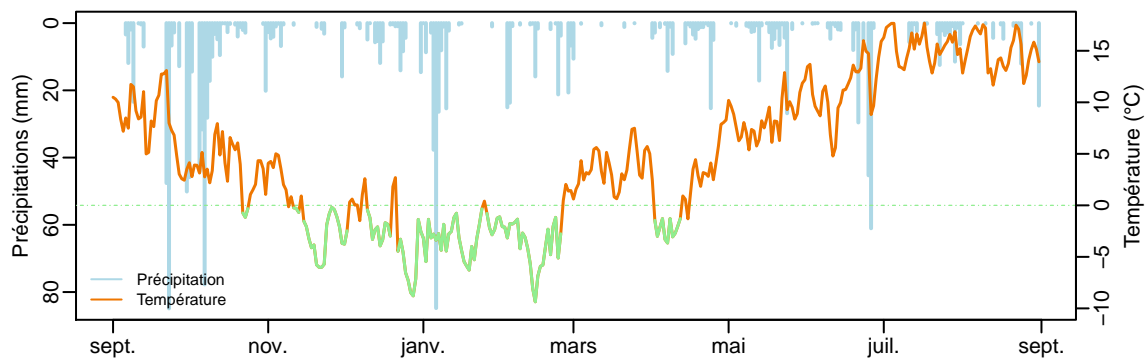
# q0251 (155.95 km²) – année 1991–1992



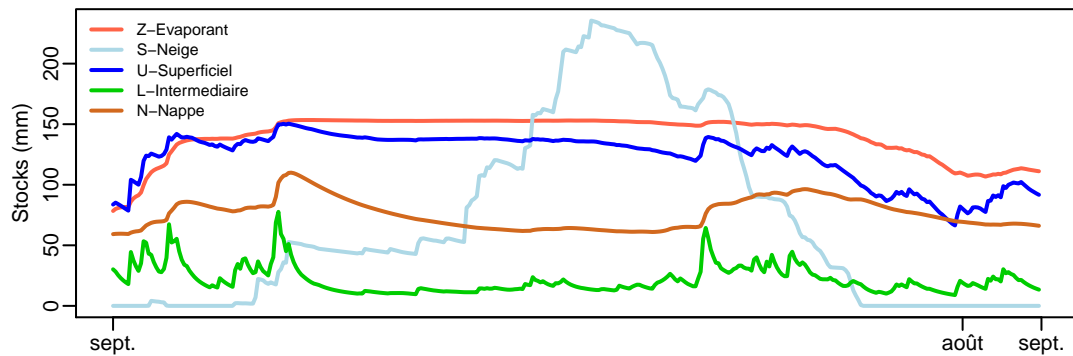
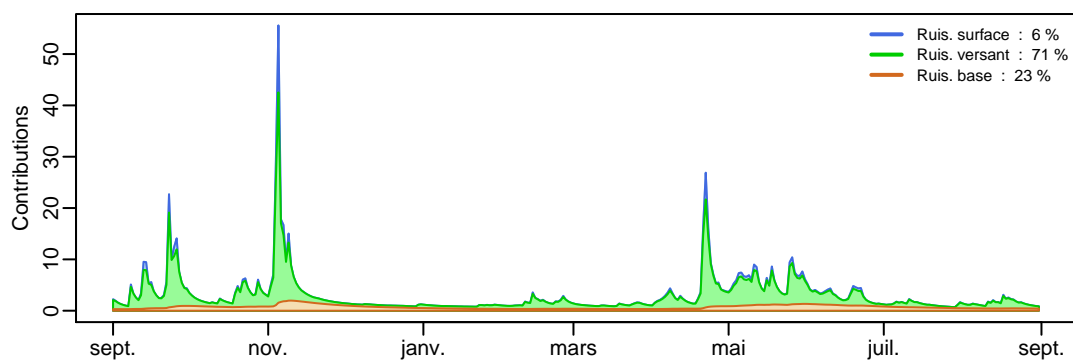
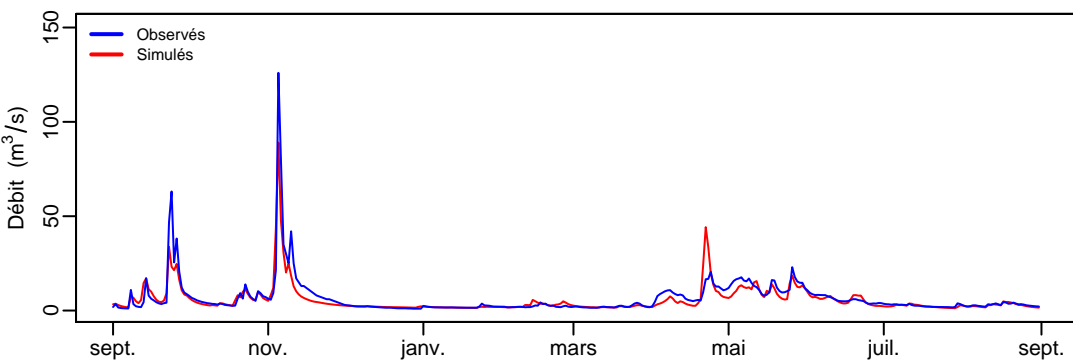
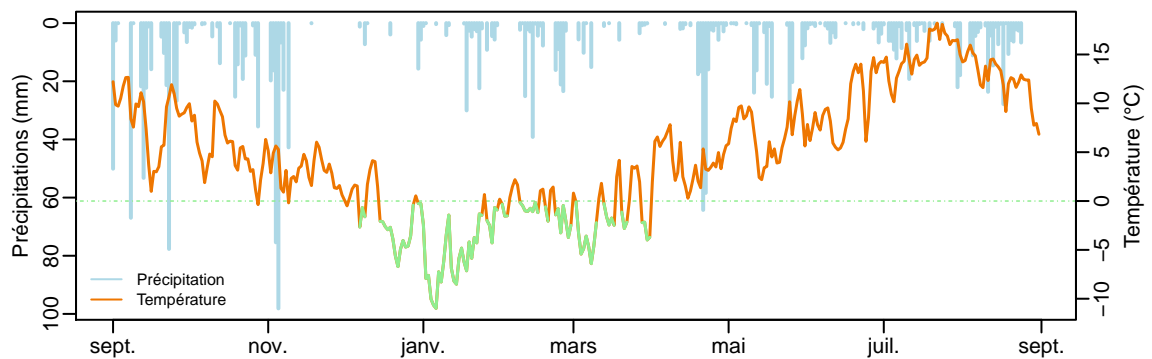
# q0251 (155.95 km²) – année 1992–1993



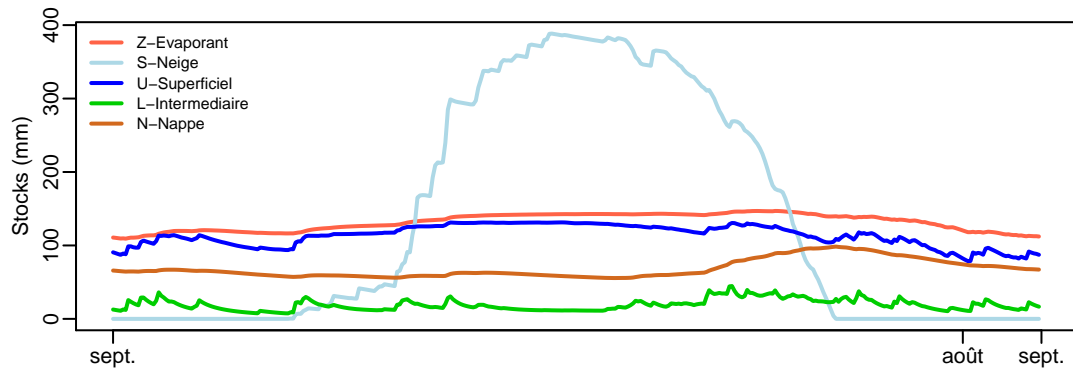
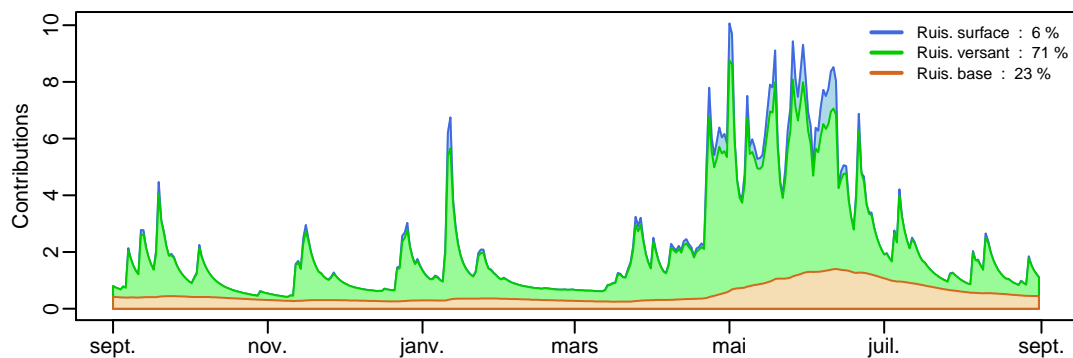
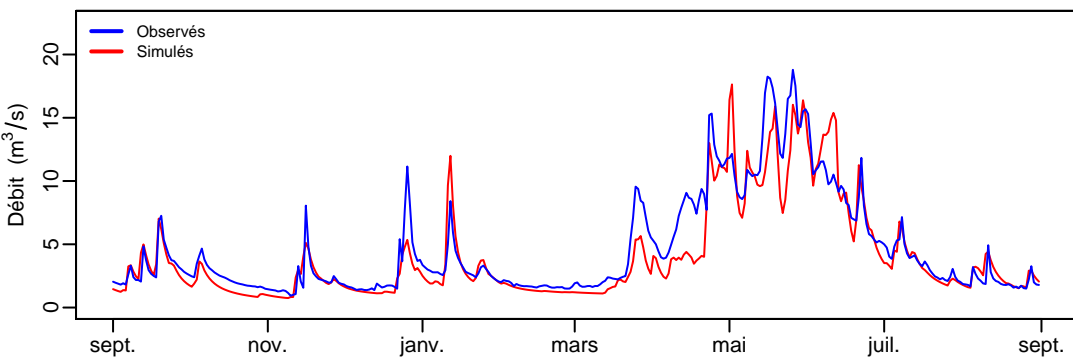
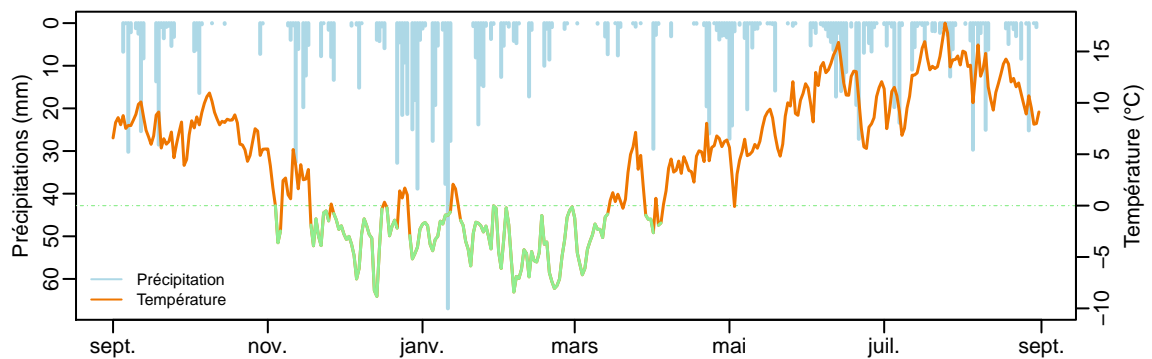
# q0251 (155.95 km²) – année 1993–1994



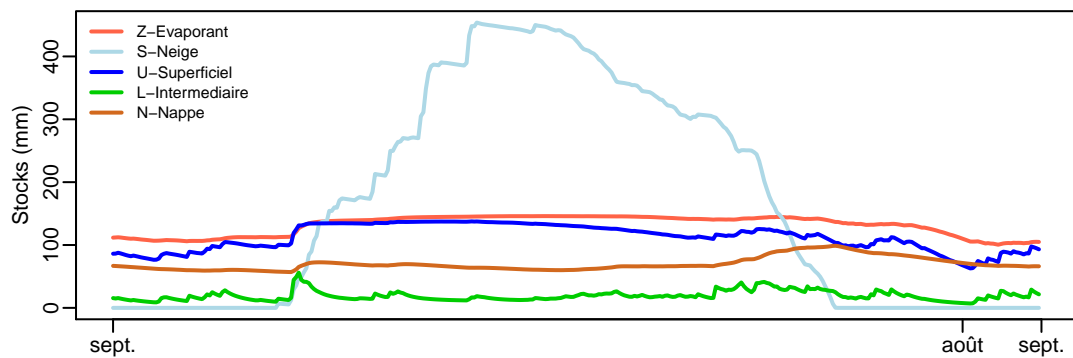
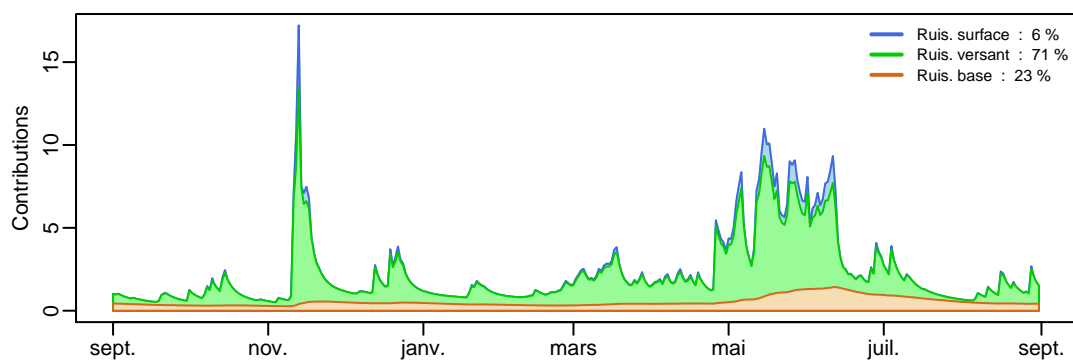
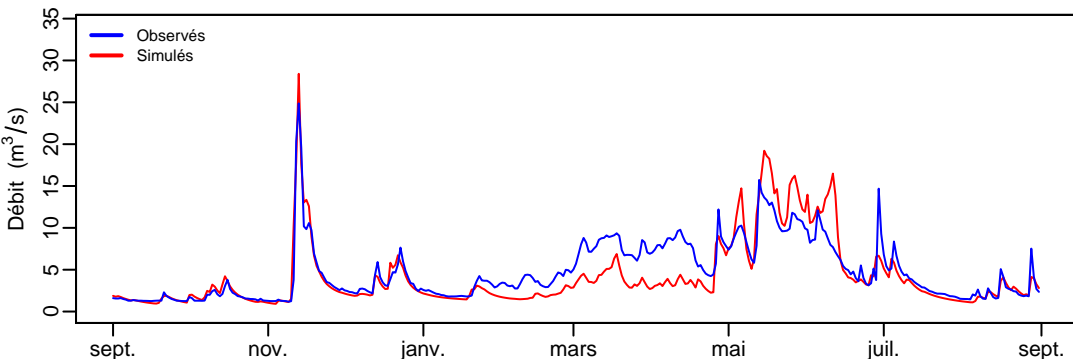
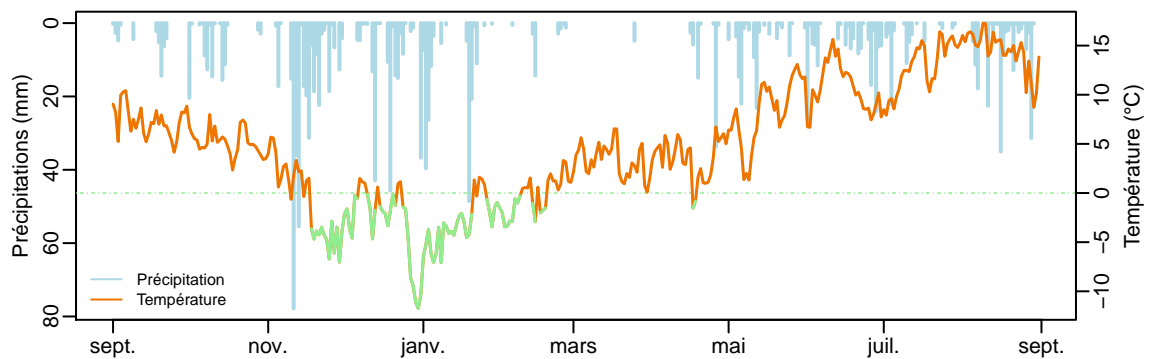
# q0251 (155.95 km²) – année 1994–1995



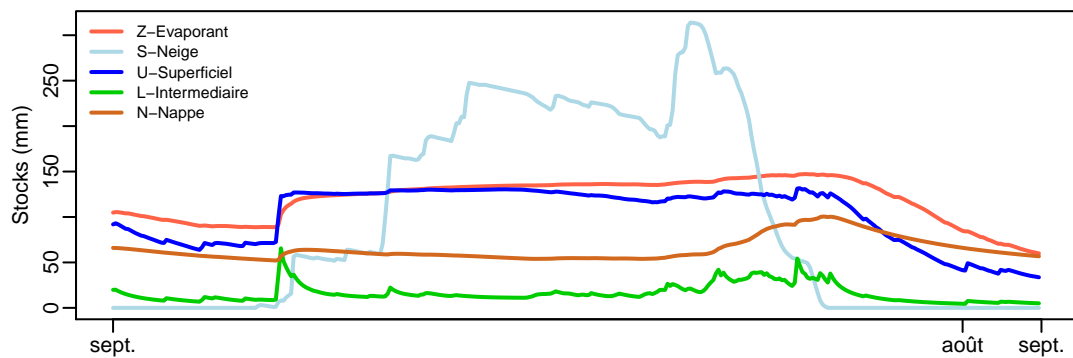
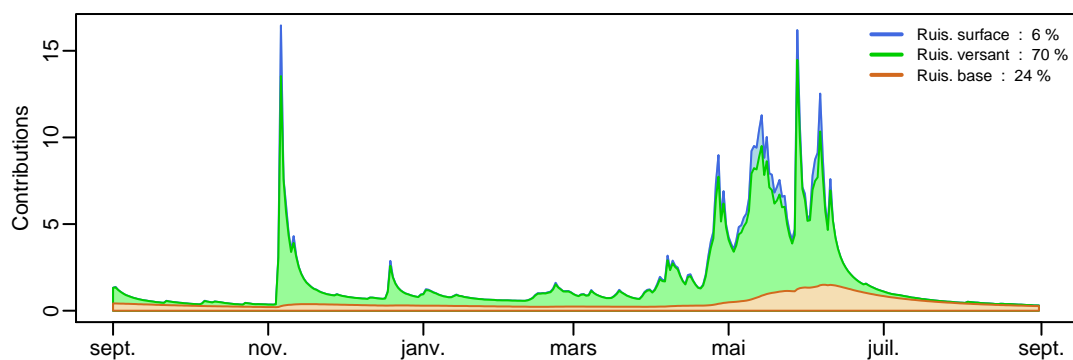
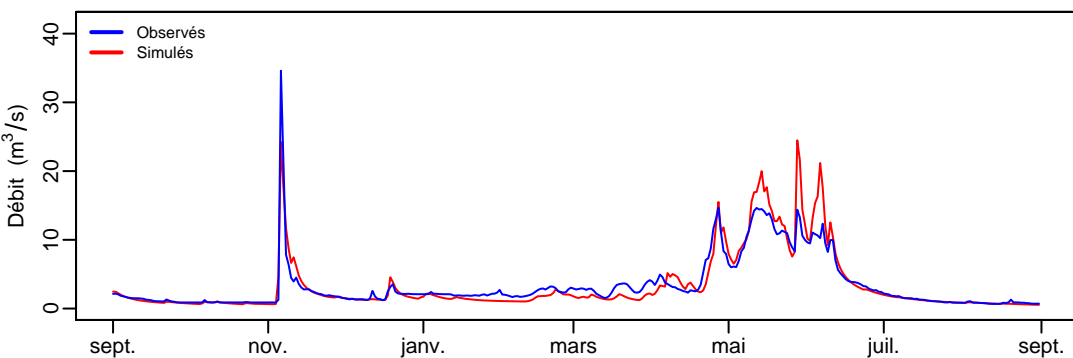
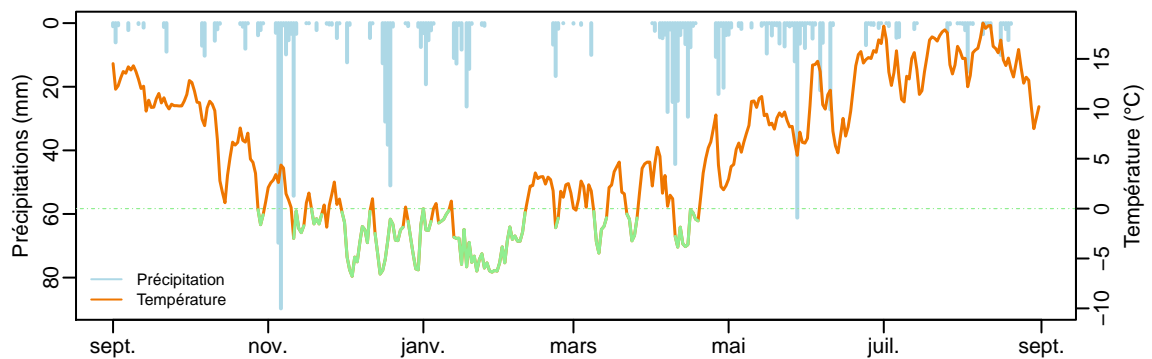
# q0251 (155.95 km<sup>2</sup>) – année 1995–1996



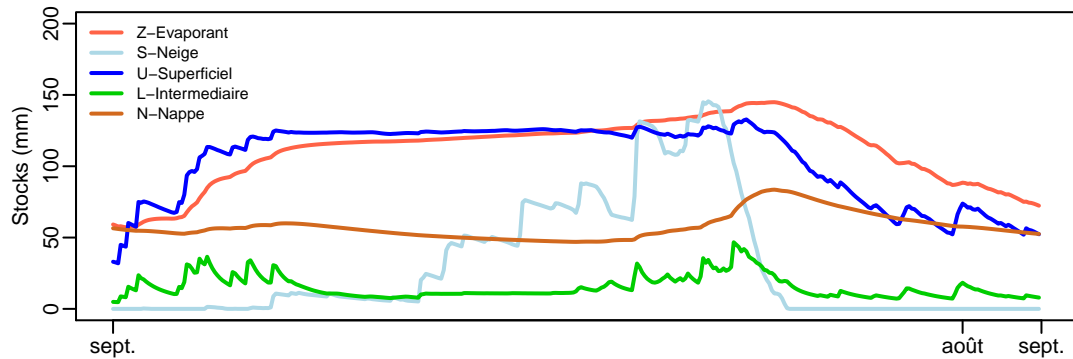
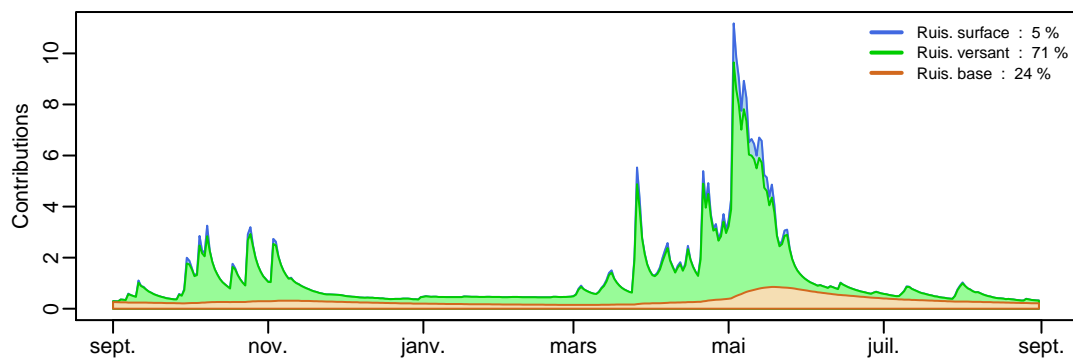
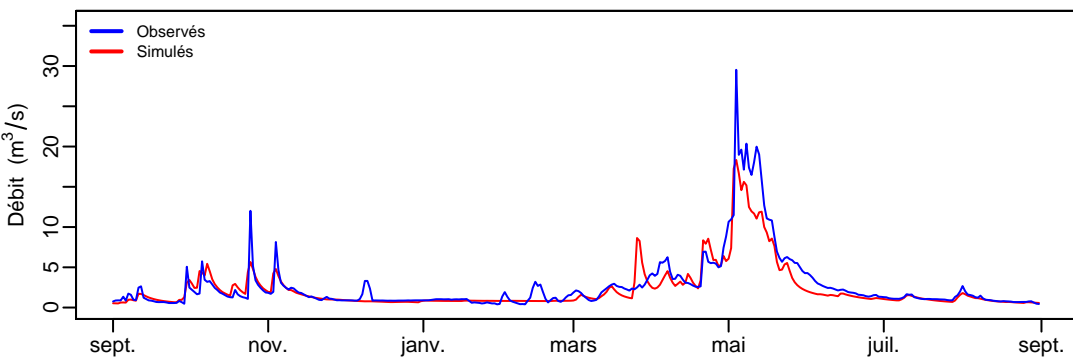
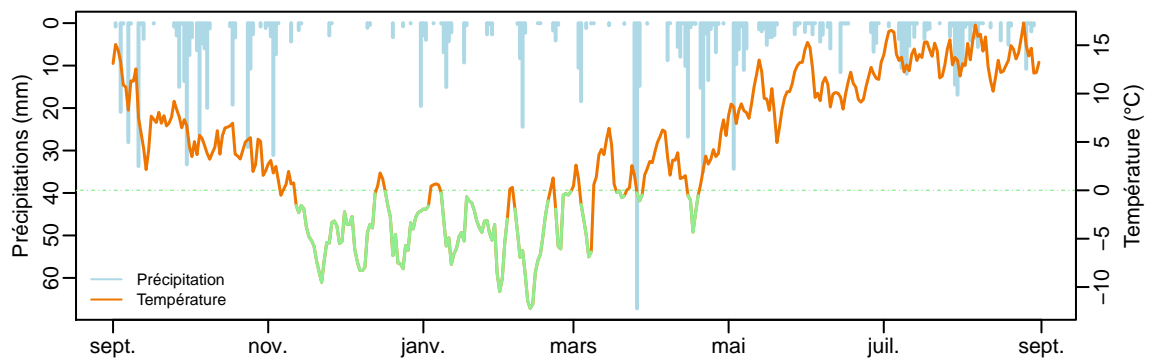
# q0251 (155.95 km²) – année 1996–1997



# q0251 (155.95 km²) – année 1997–1998

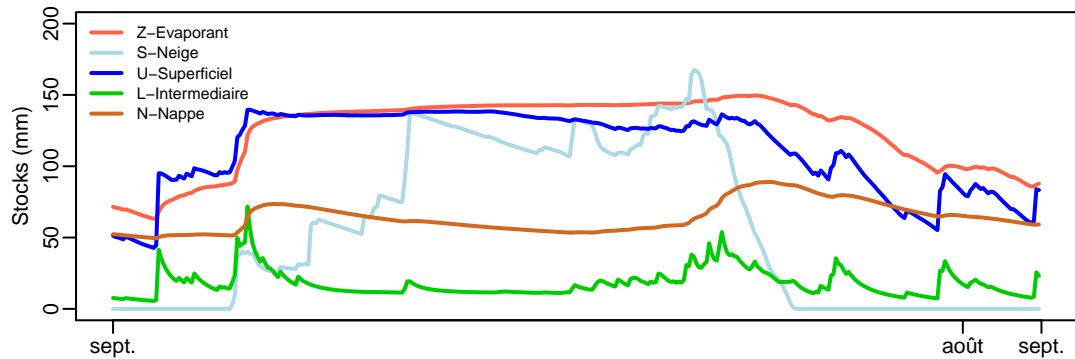
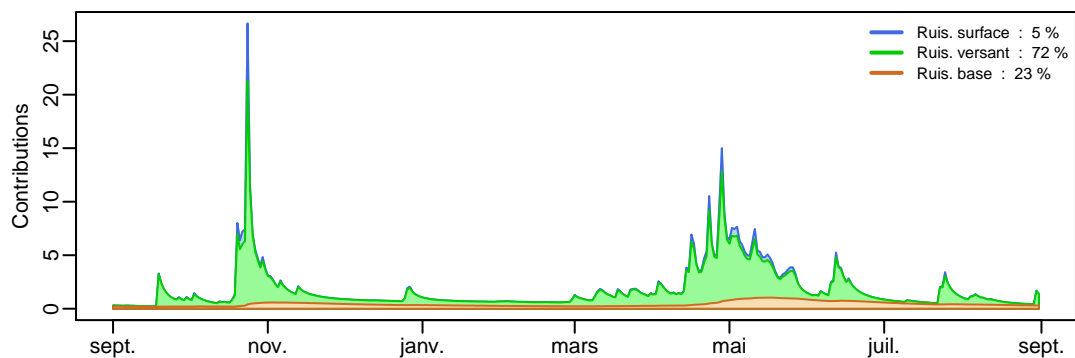
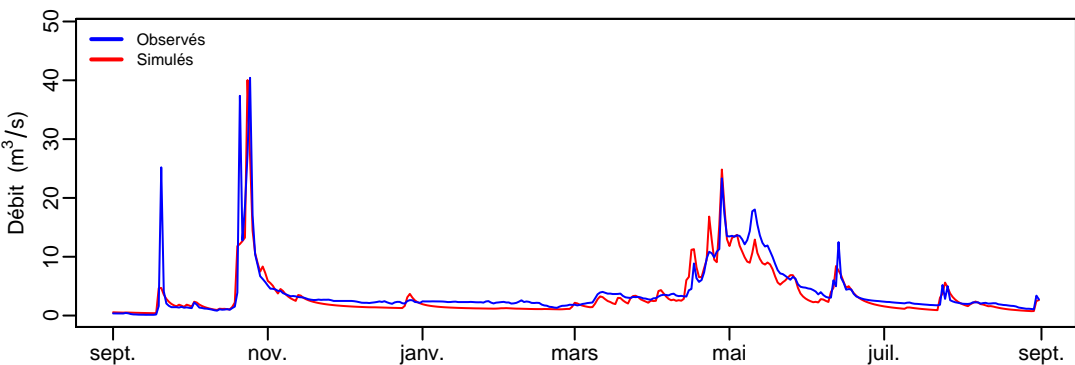
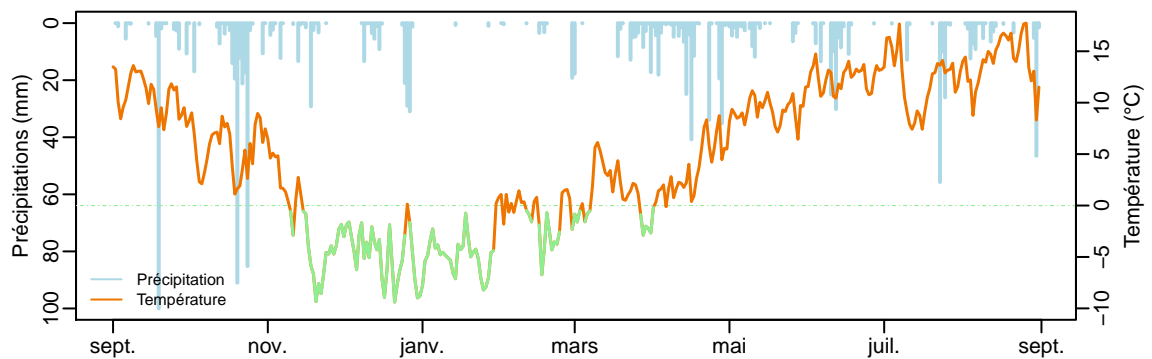


# q0251 (155.95 km²) – année 1998–1999

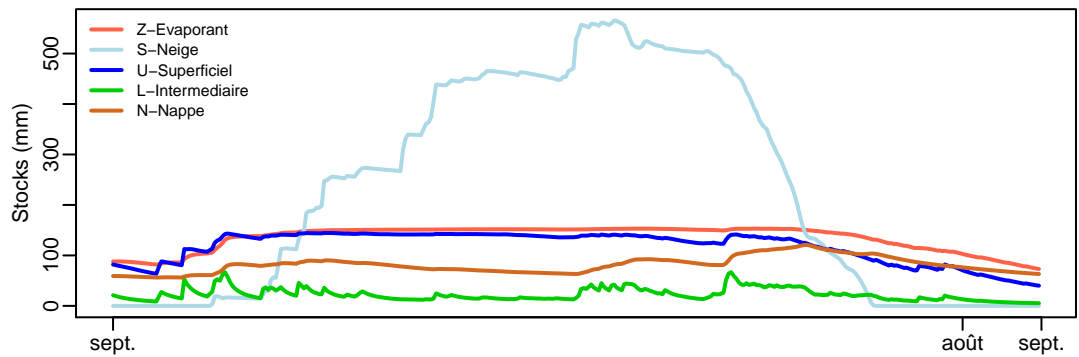
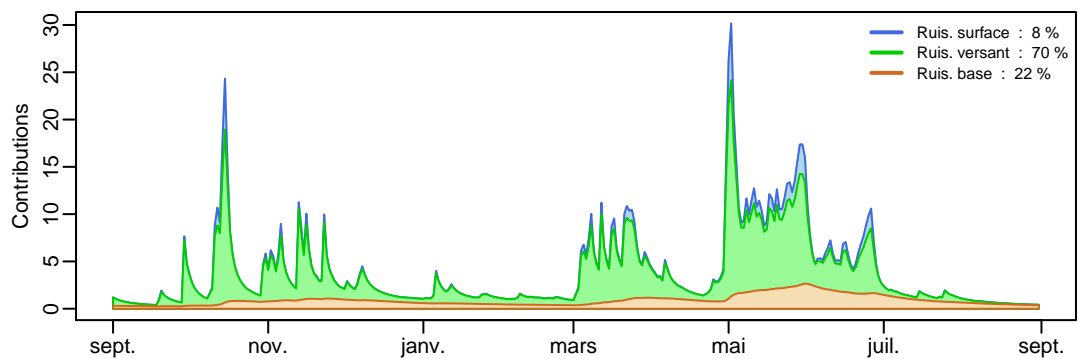
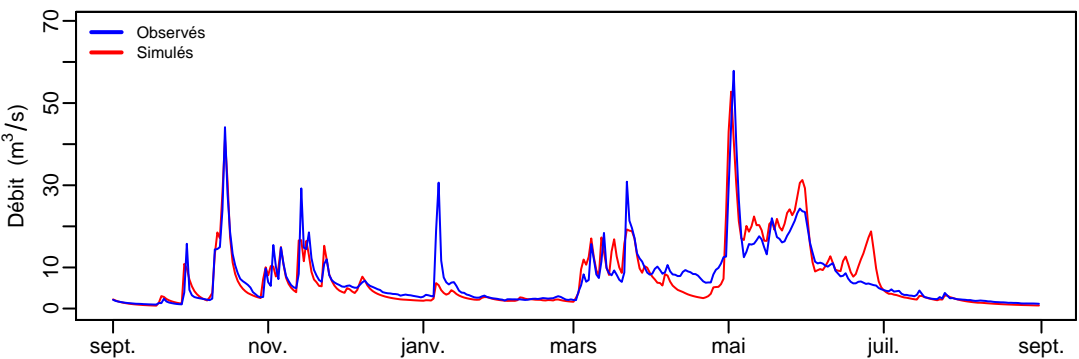
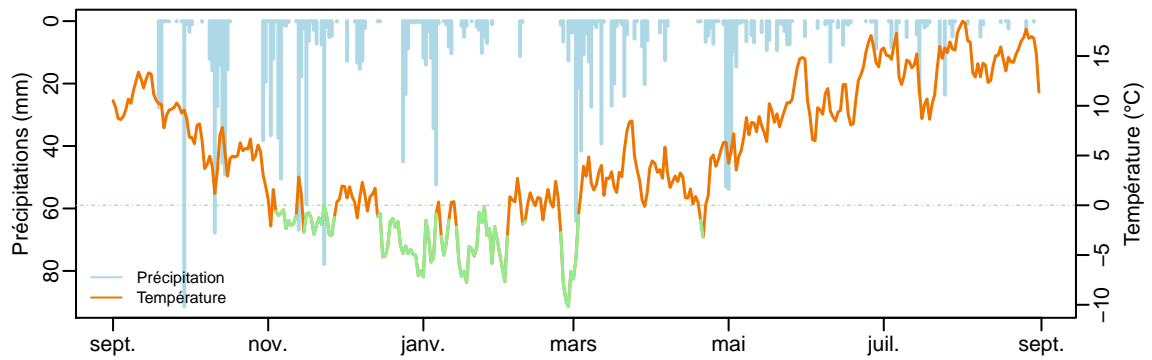




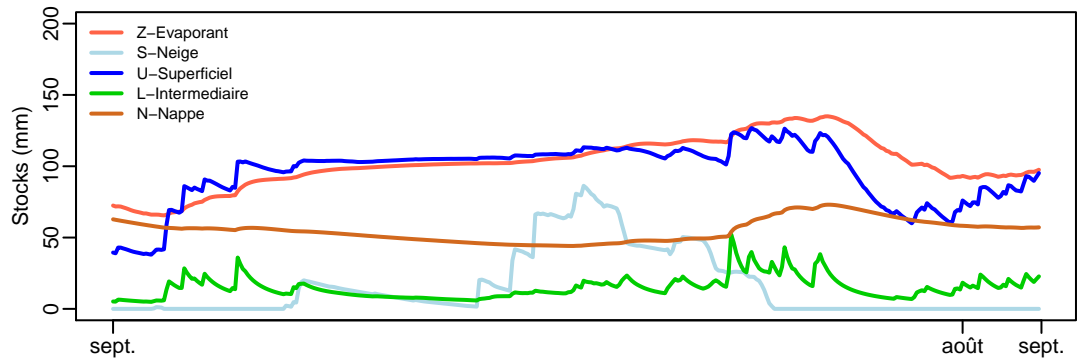
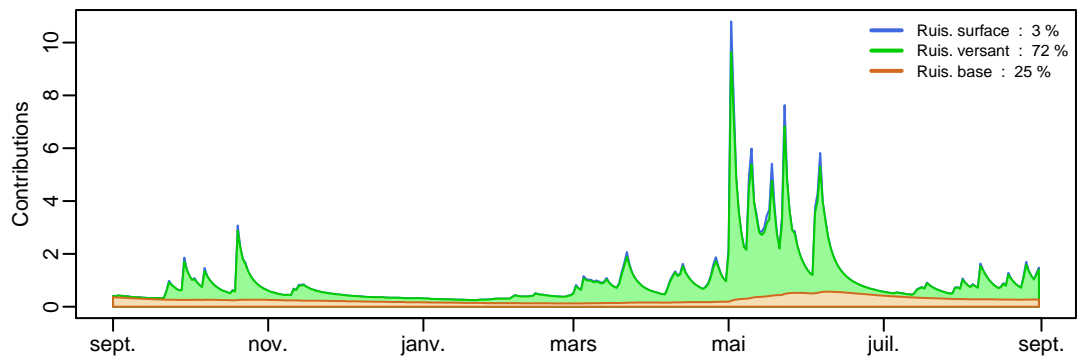
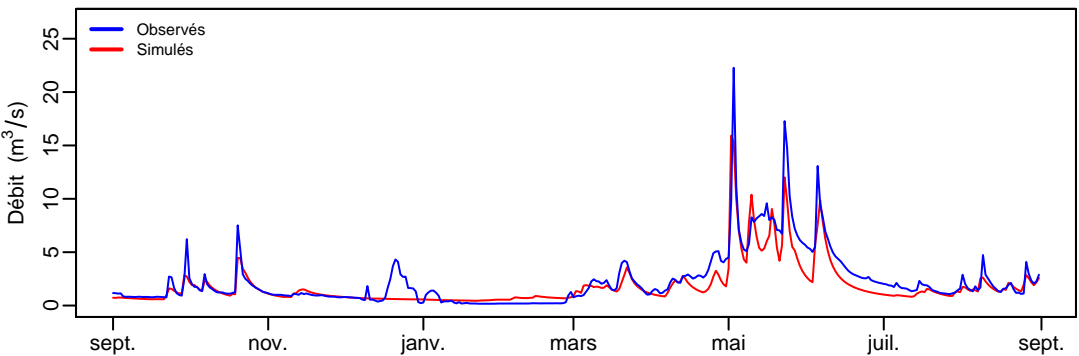
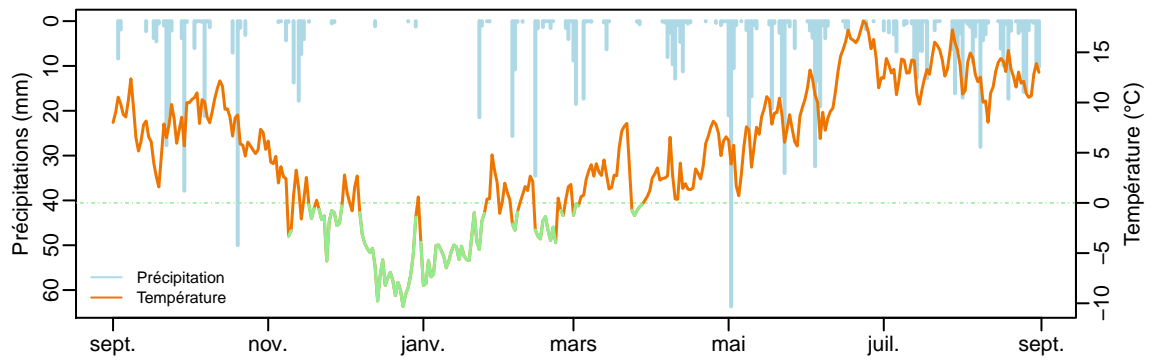
# q0251 (155.95 km²) – année 1999–2000



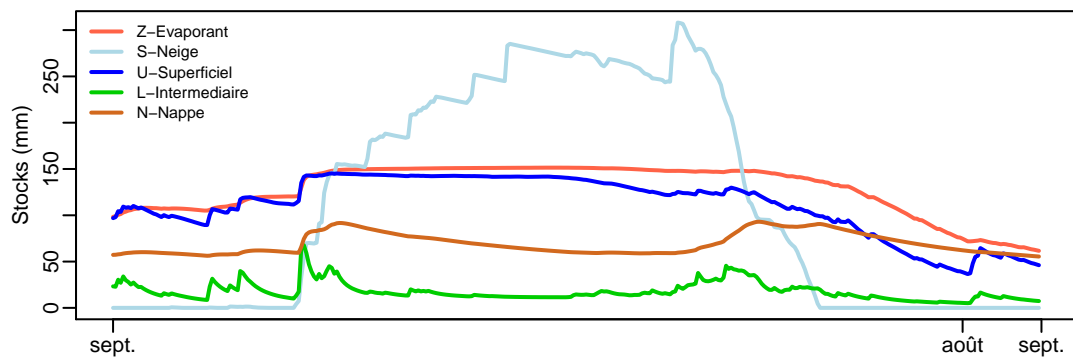
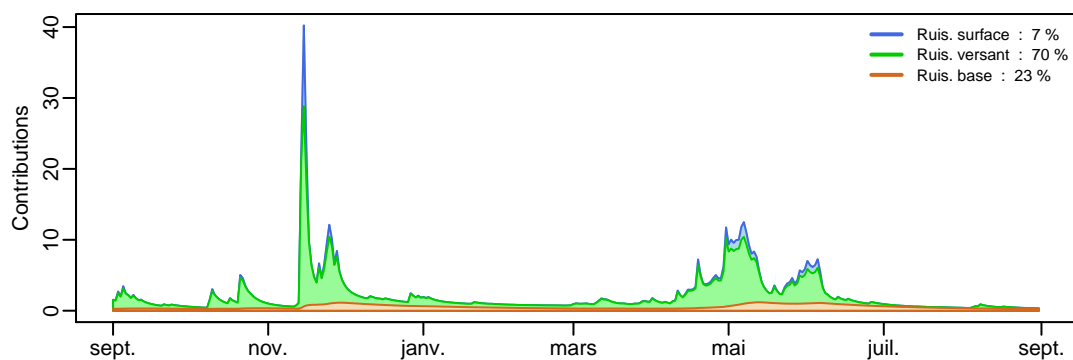
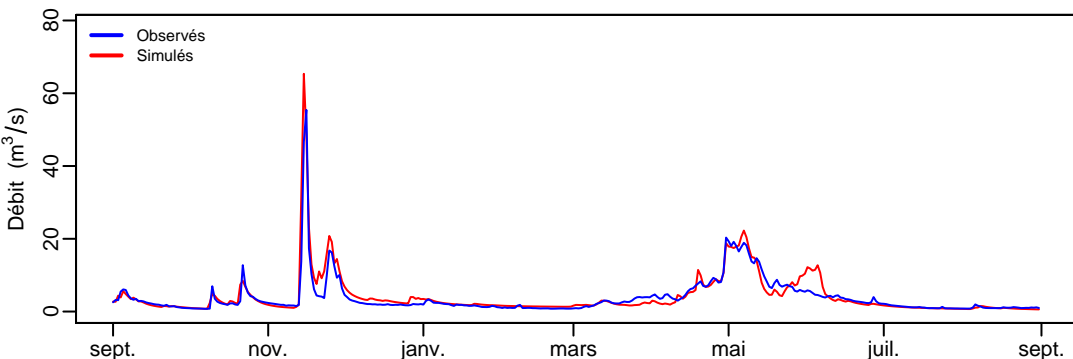
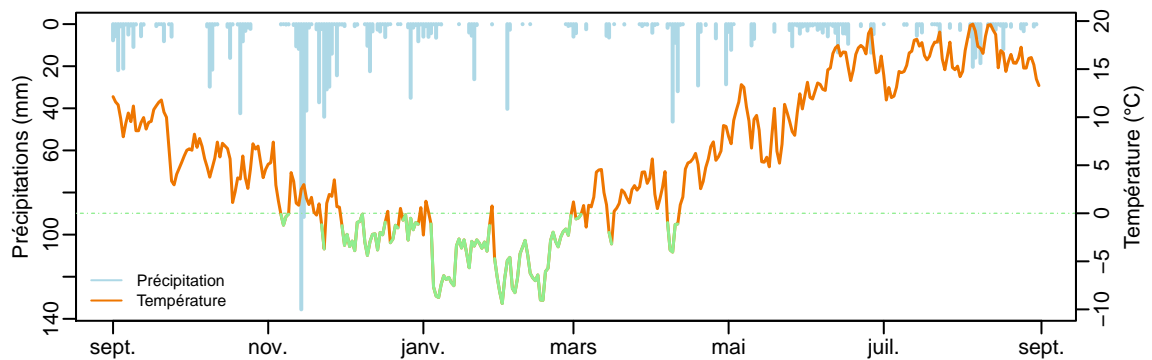
# q0251 (155.95 km²) – année 2000–2001



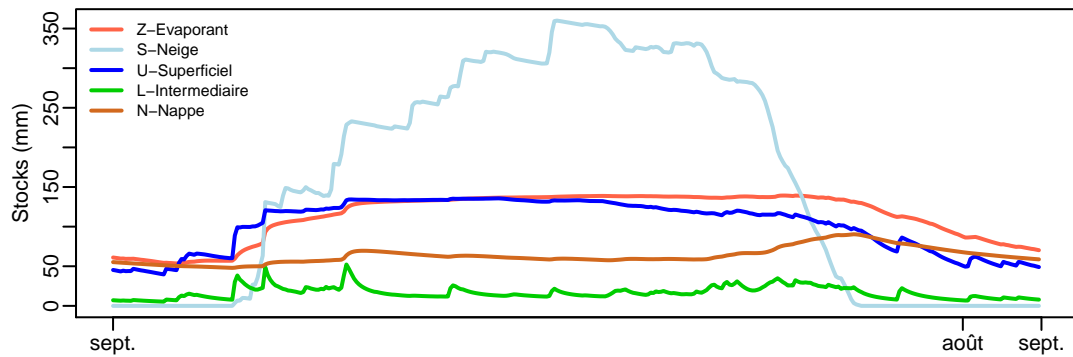
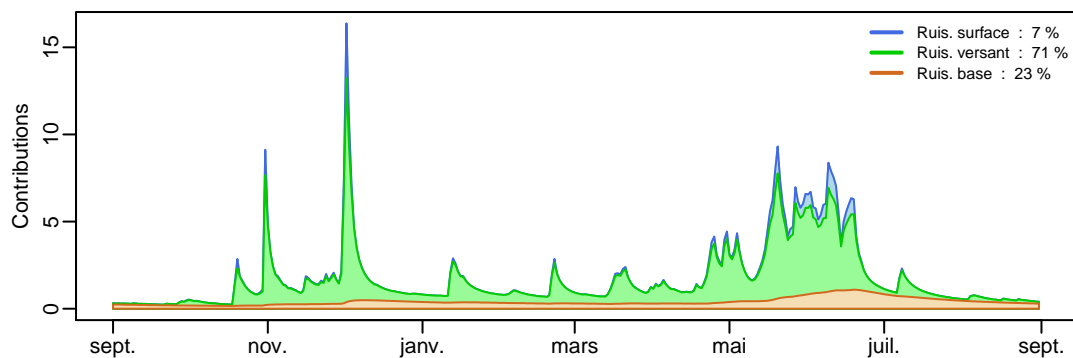
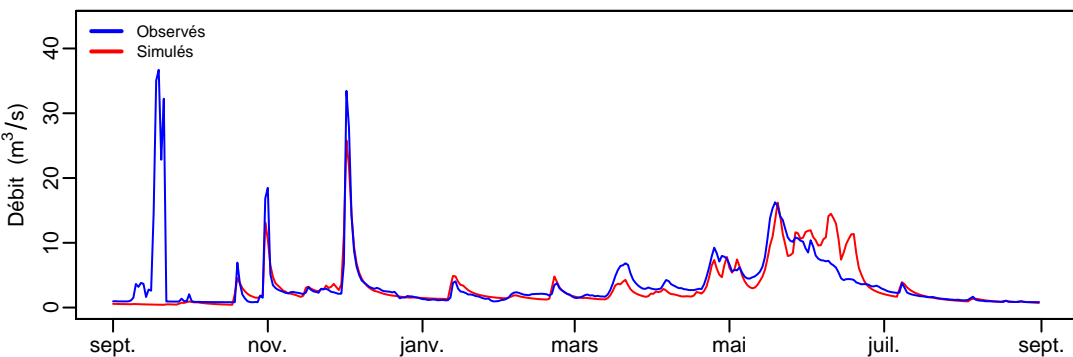
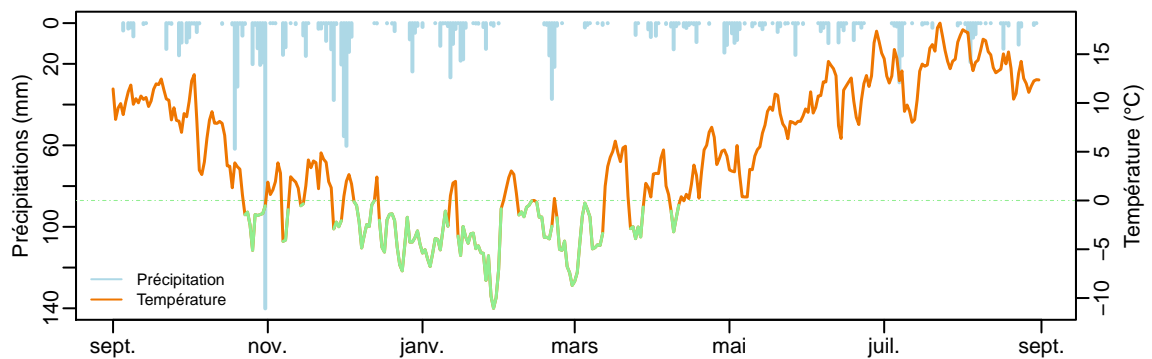
# q0251 (155.95 km²) – année 2001–2002



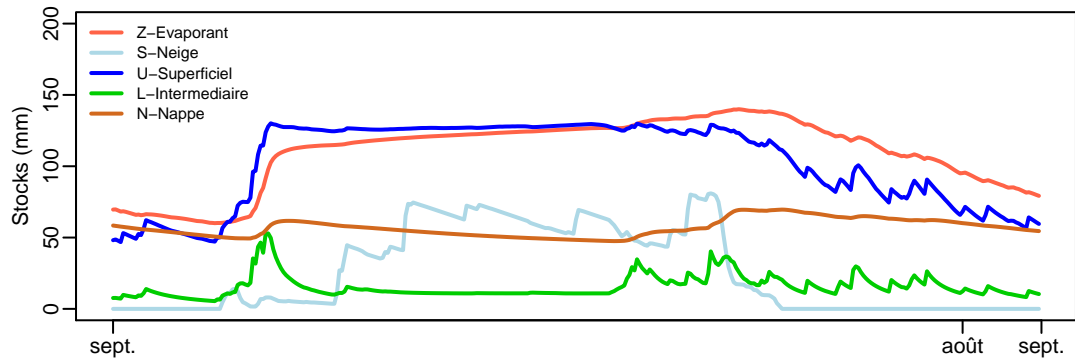
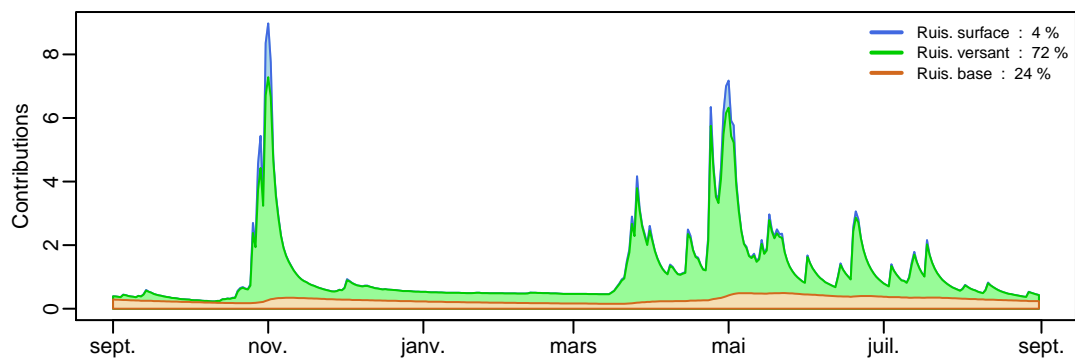
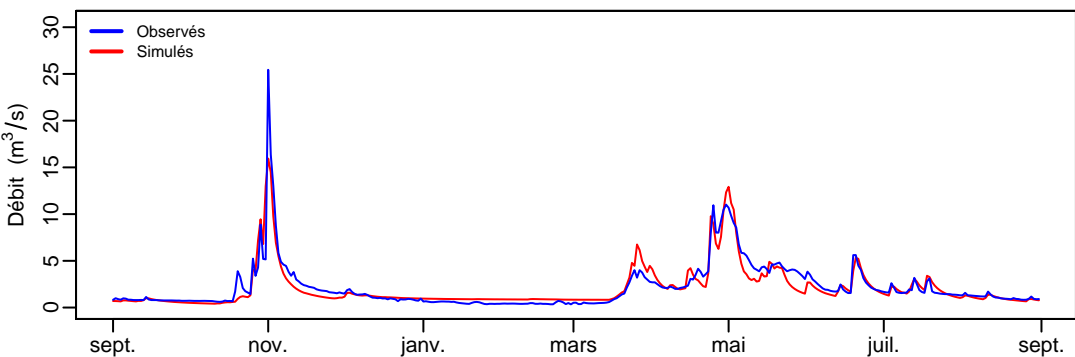
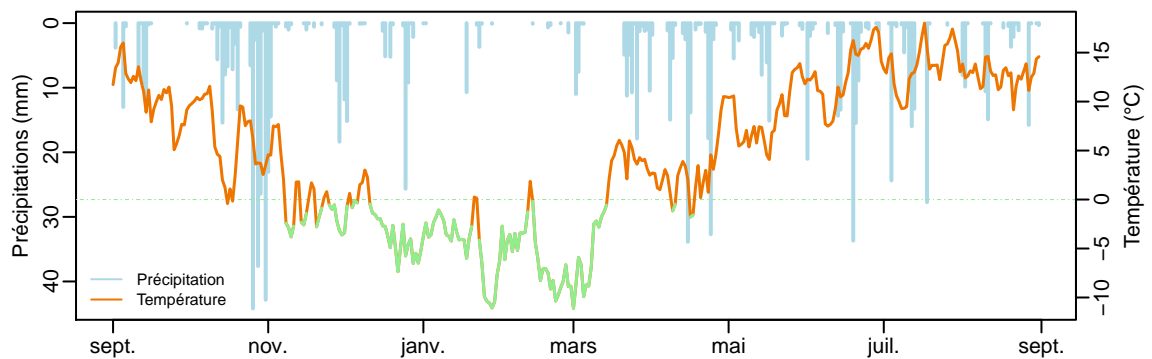
# q0251 (155.95 km<sup>2</sup>) – année 2002–2003



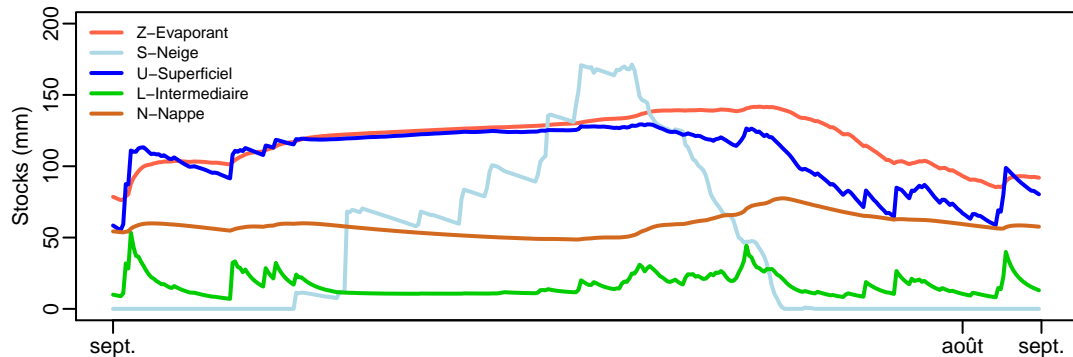
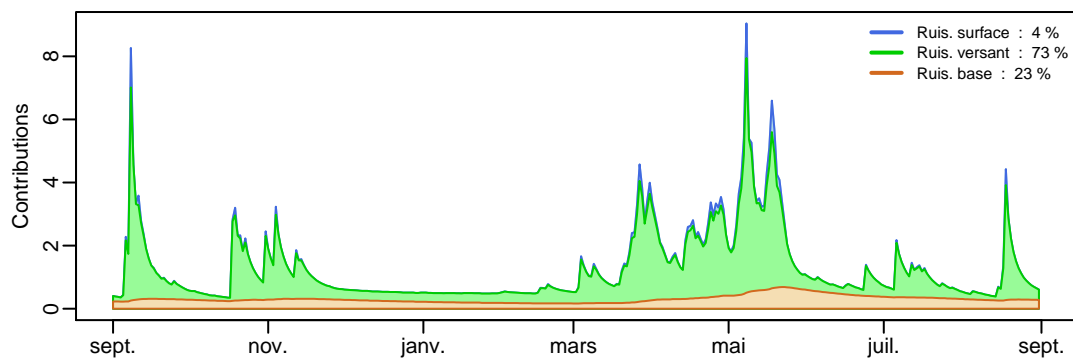
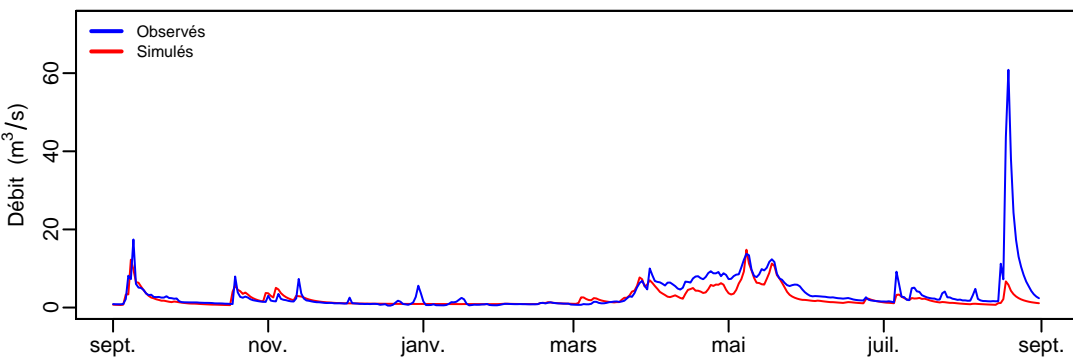
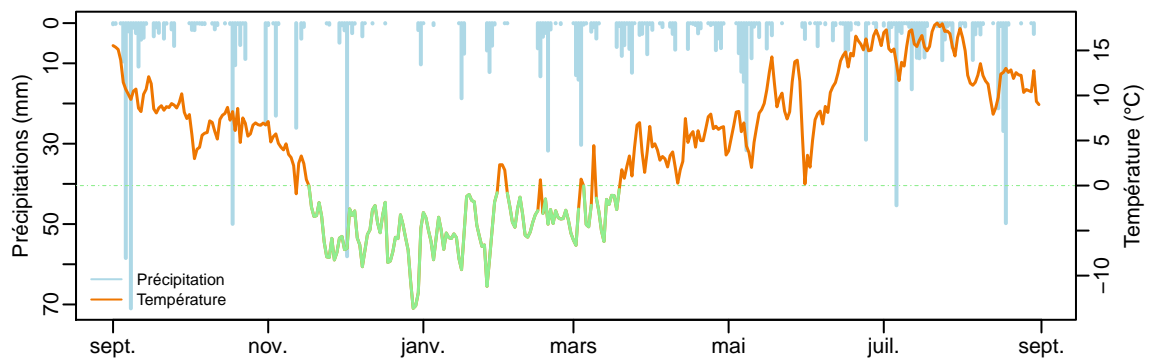
# q0251 (155.95 km<sup>2</sup>) – année 2003–2004



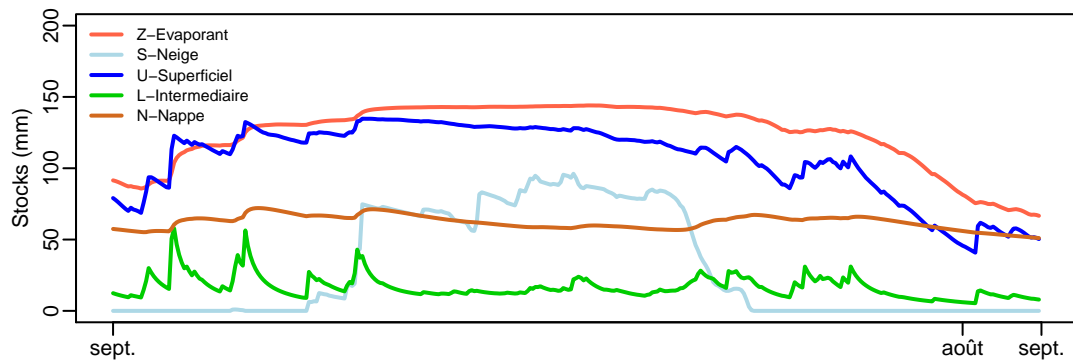
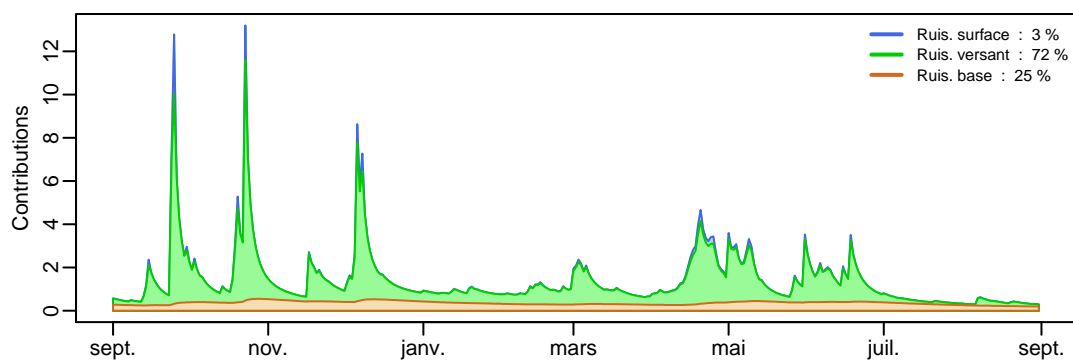
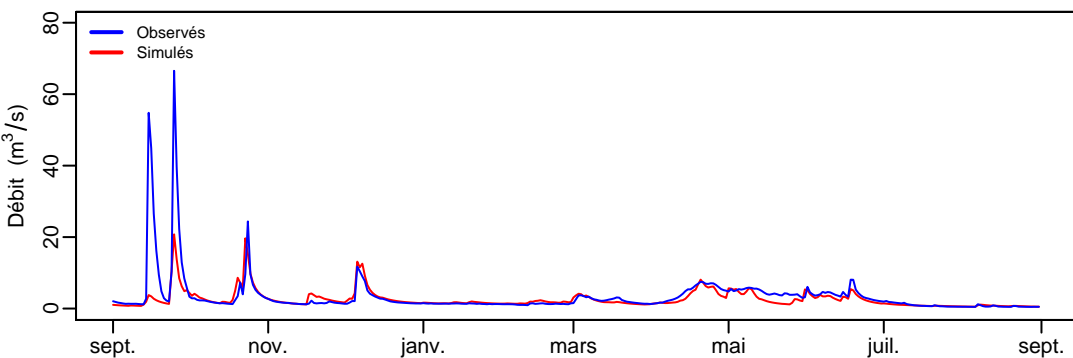
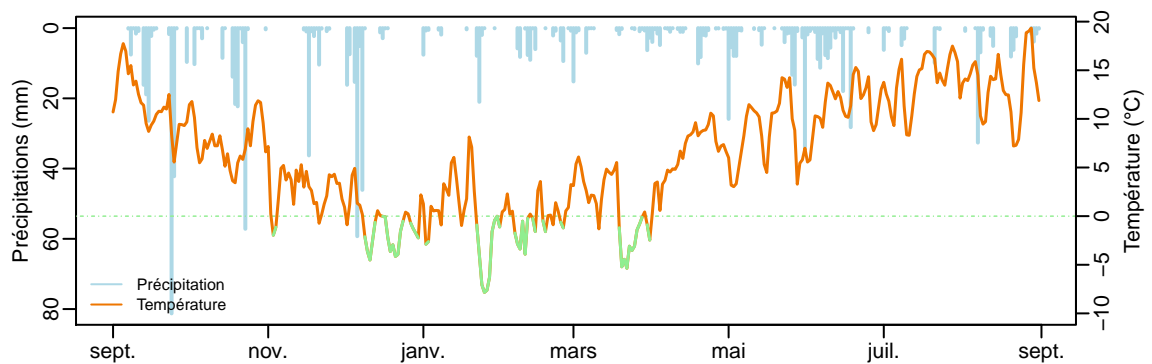
# q0251 (155.95 km²) – année 2004–2005



# q0251 (155.95 km<sup>2</sup>) – année 2005–2006

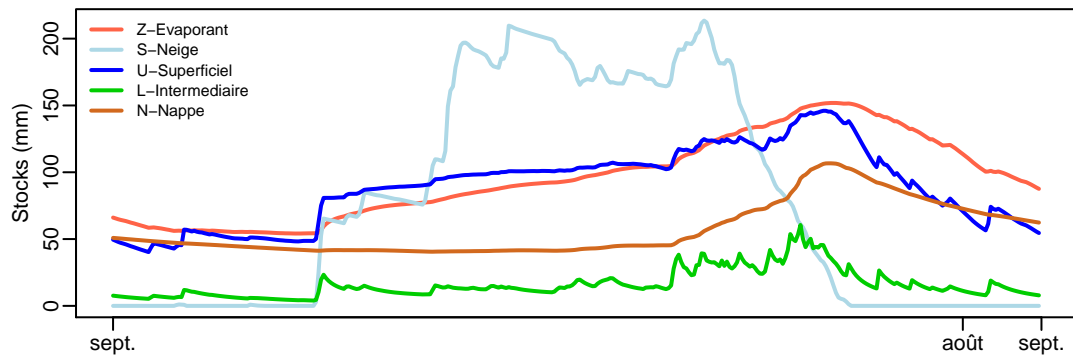
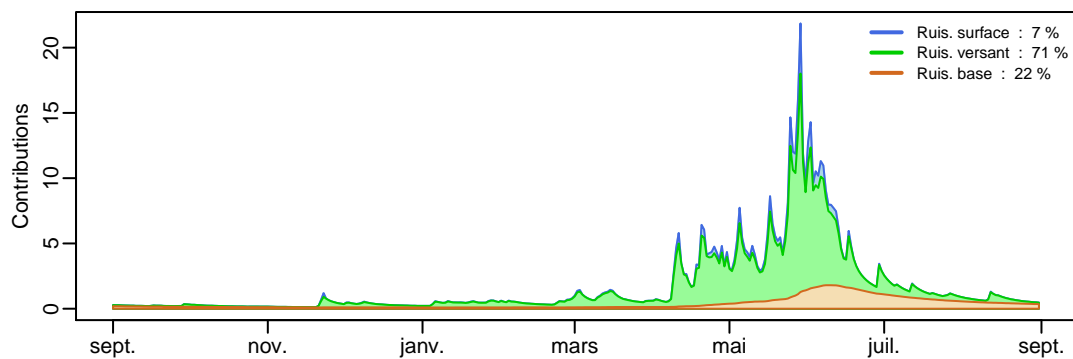
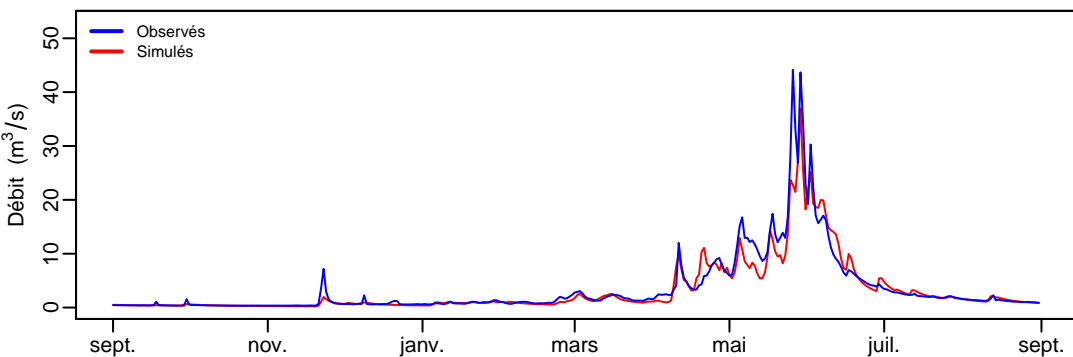
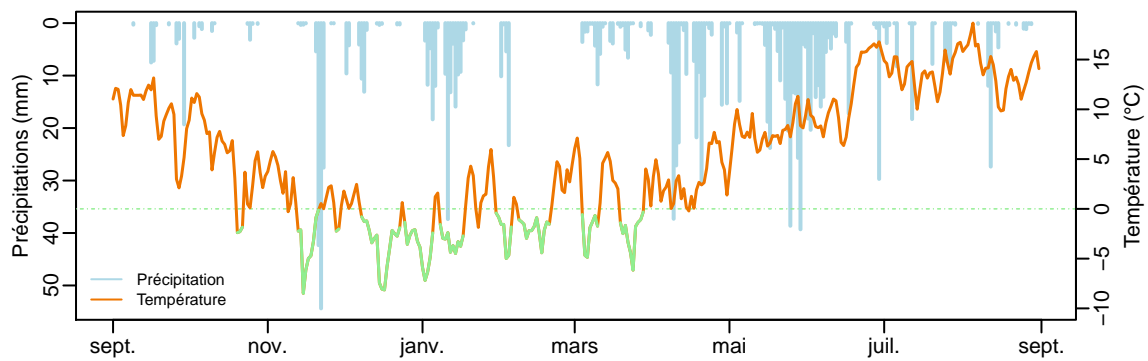


# q0251 (155.95 km²) – année 2006–2007

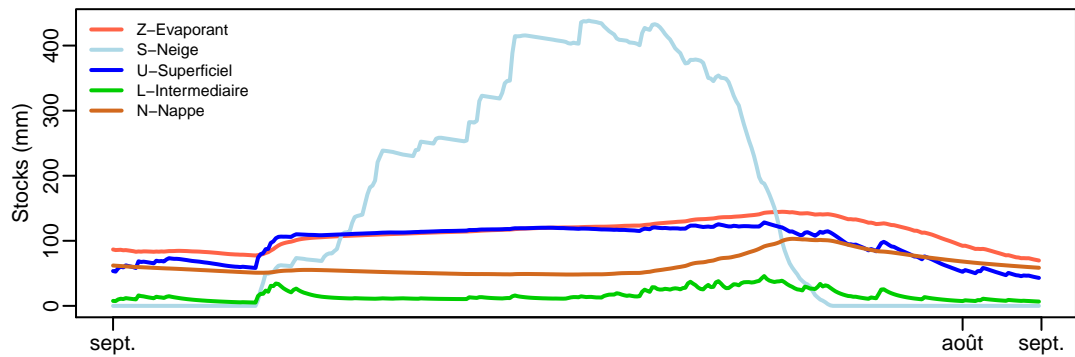
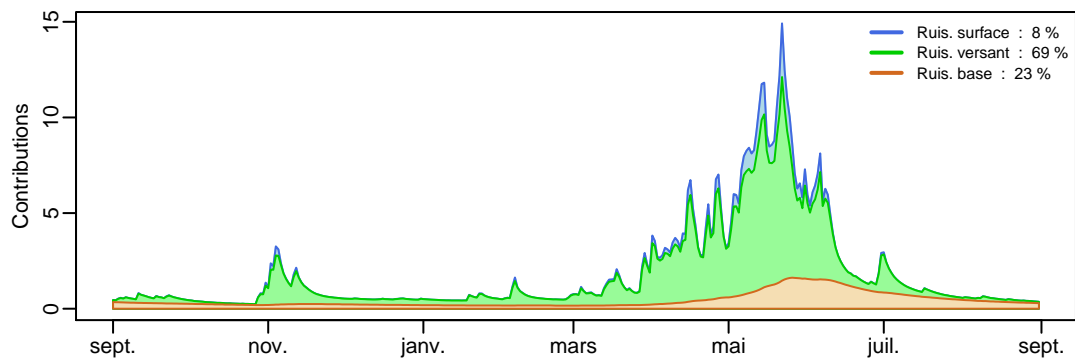
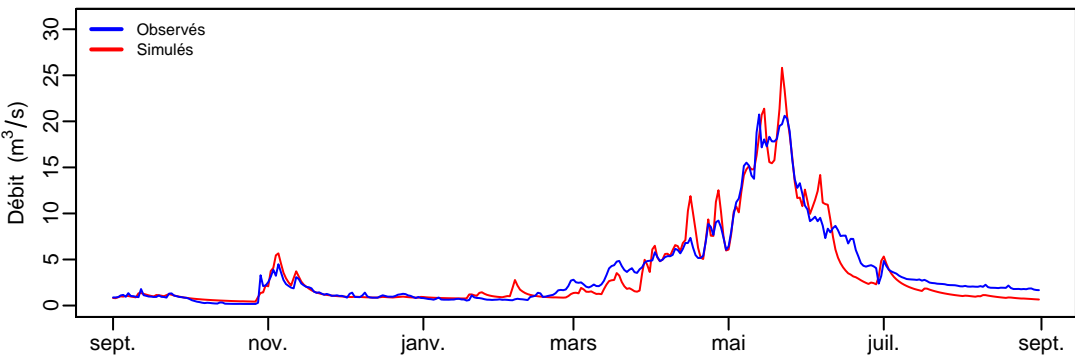
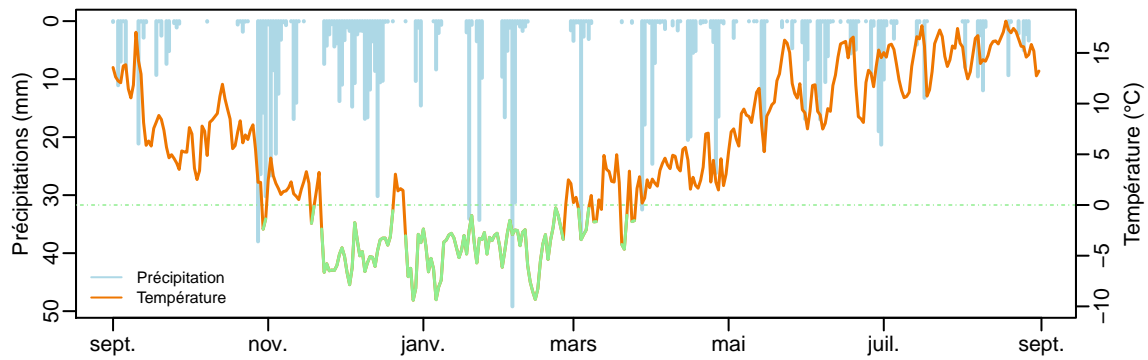




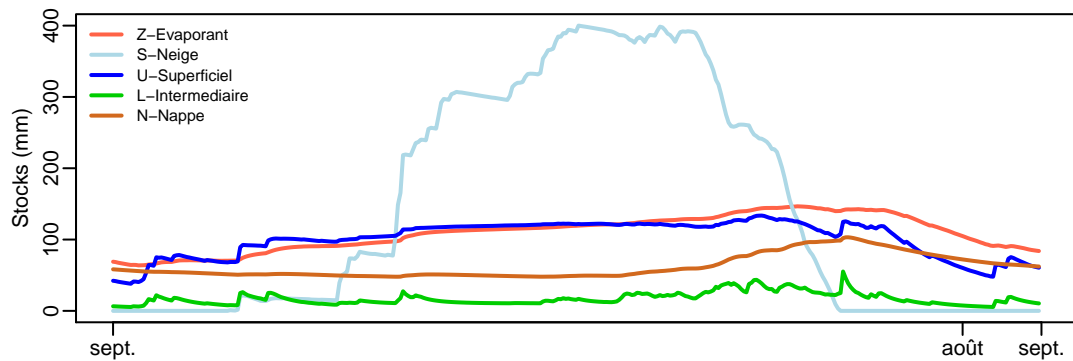
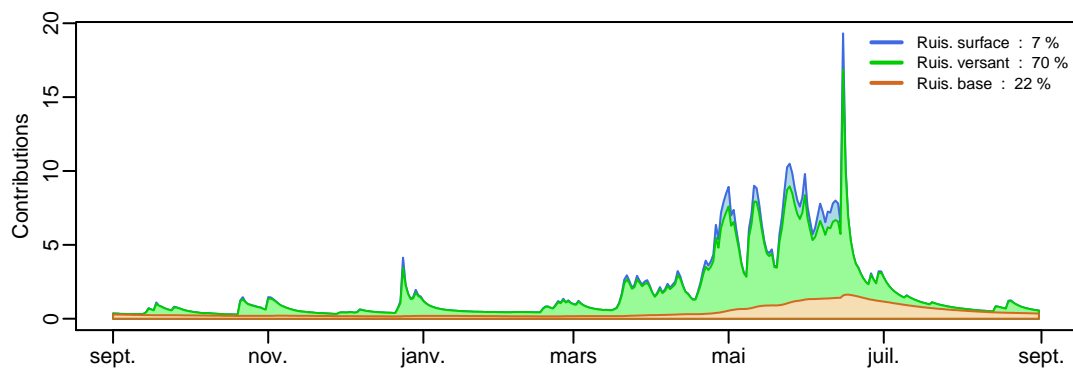
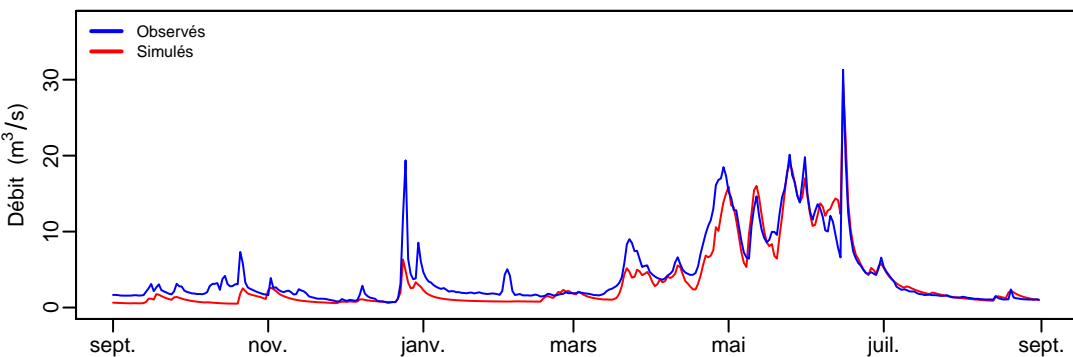
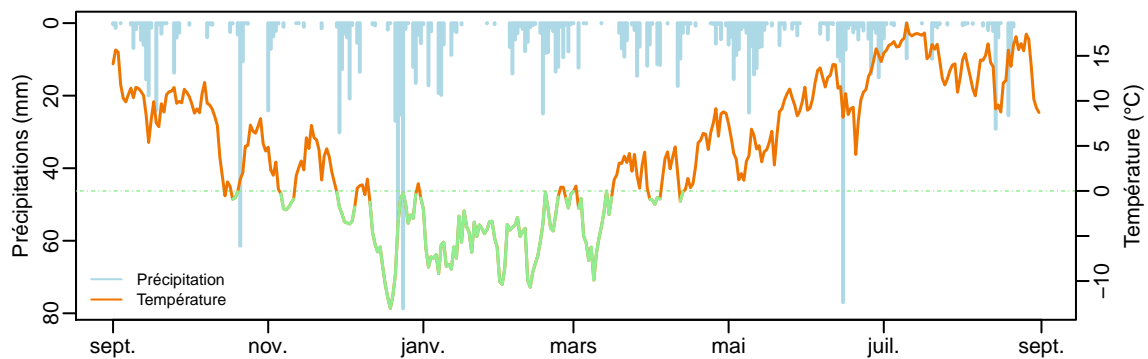
# q0251 (155.95 km<sup>2</sup>) – année 2007–2008



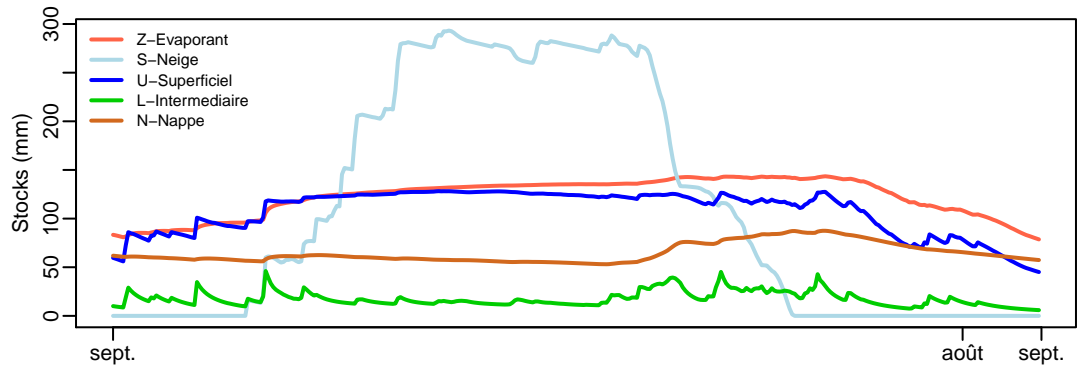
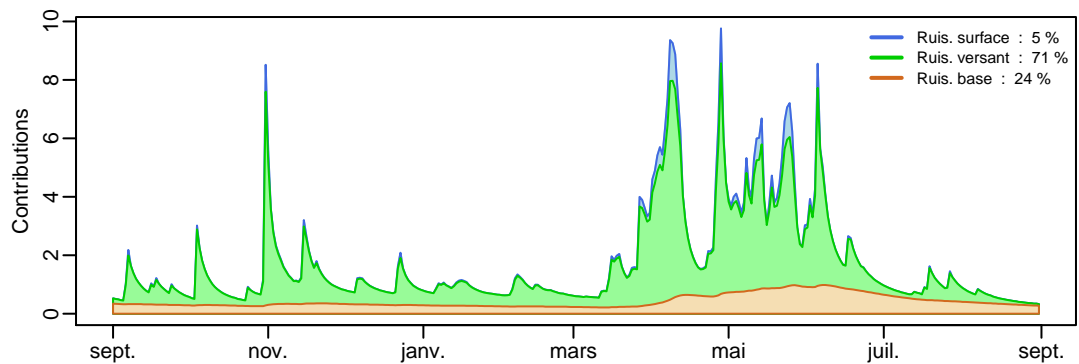
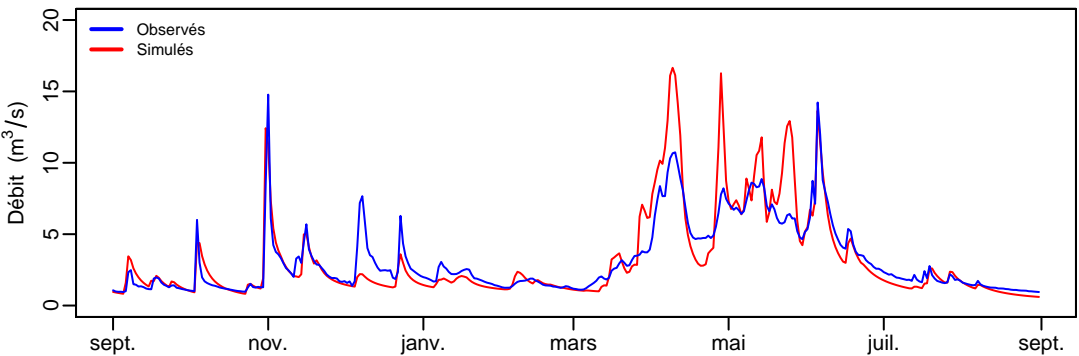
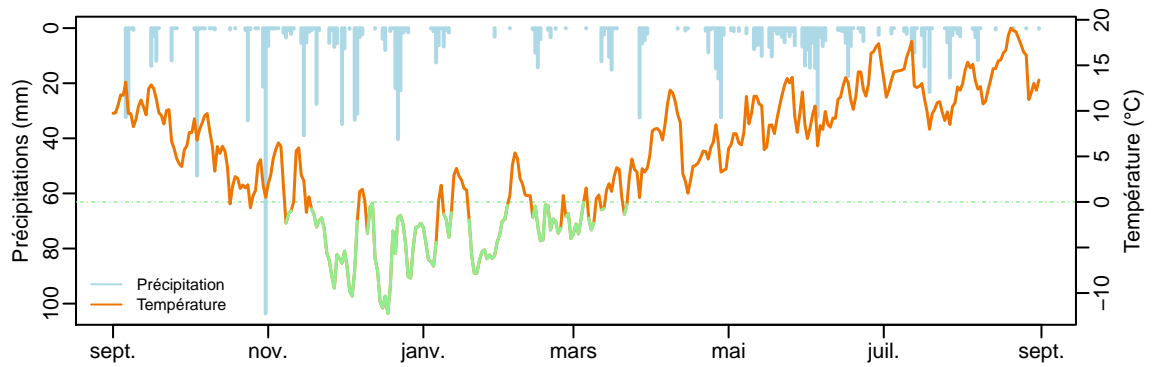
# q0251 (155.95 km<sup>2</sup>) – année 2008–2009



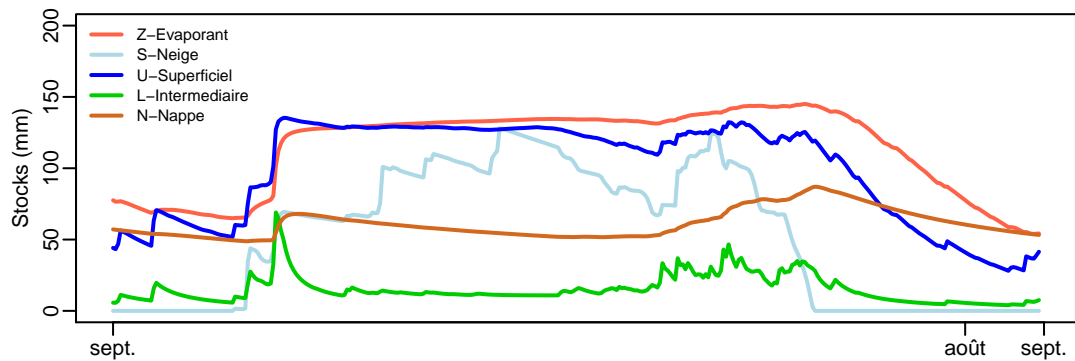
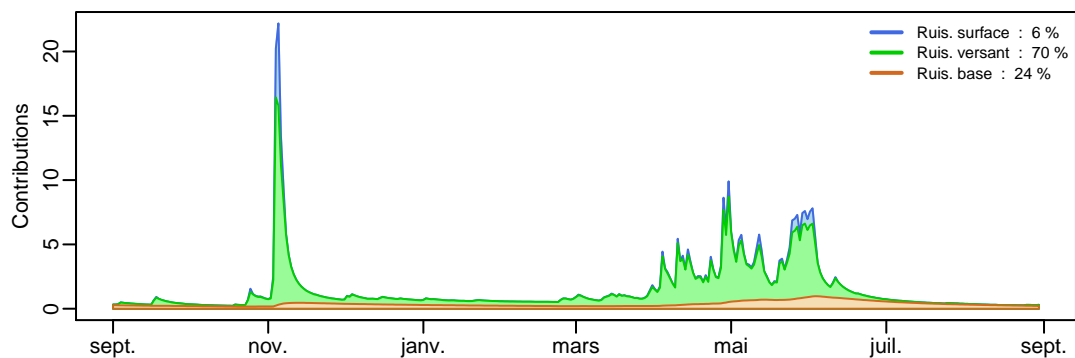
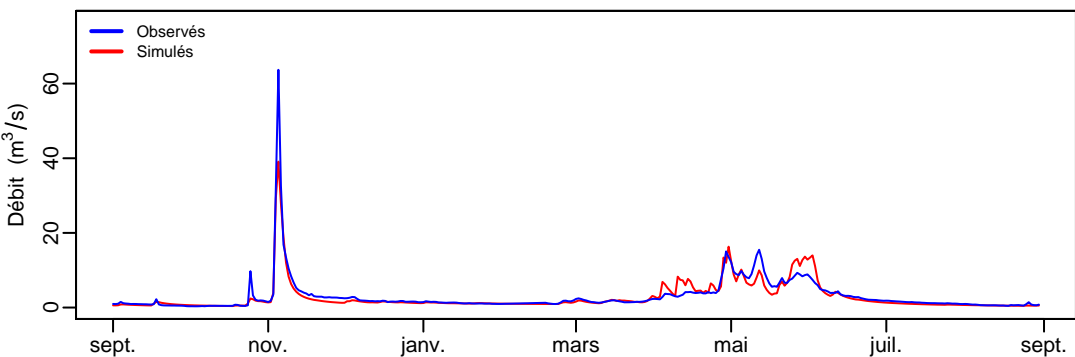
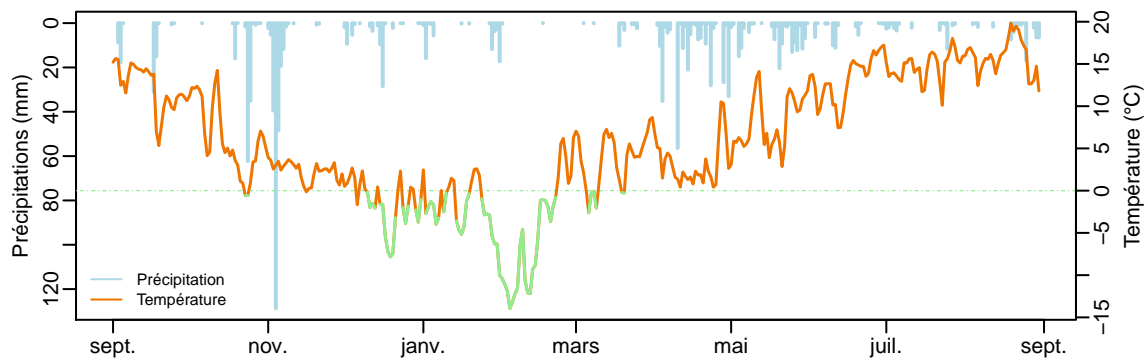
# q0251 (155.95 km<sup>2</sup>) – année 2009–2010



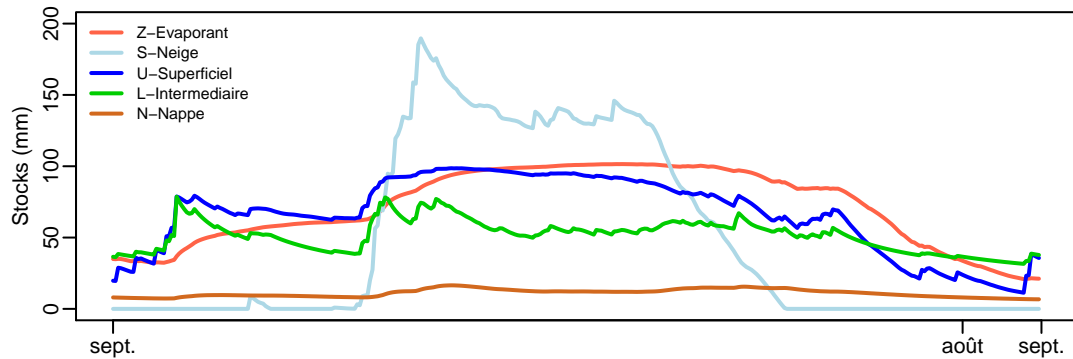
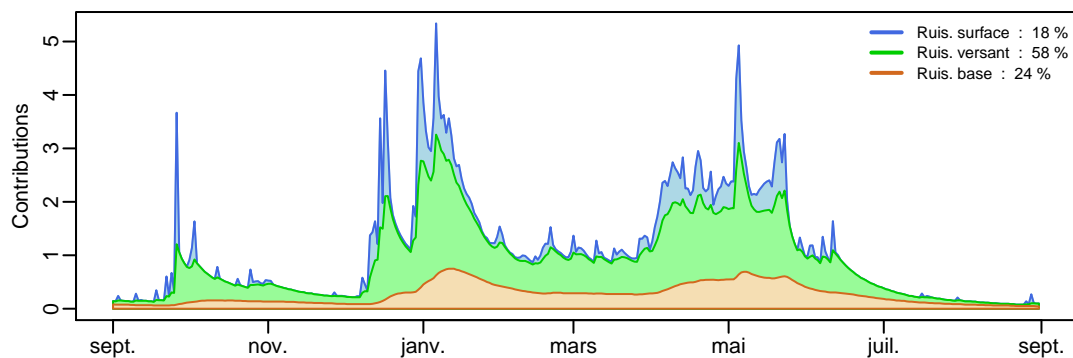
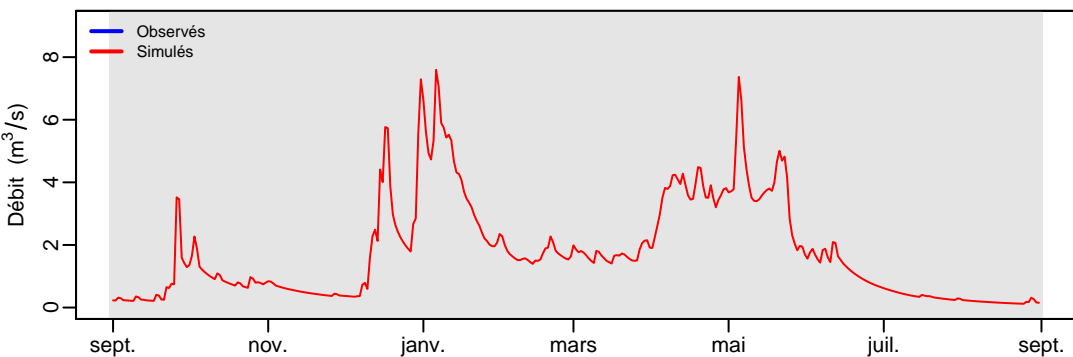
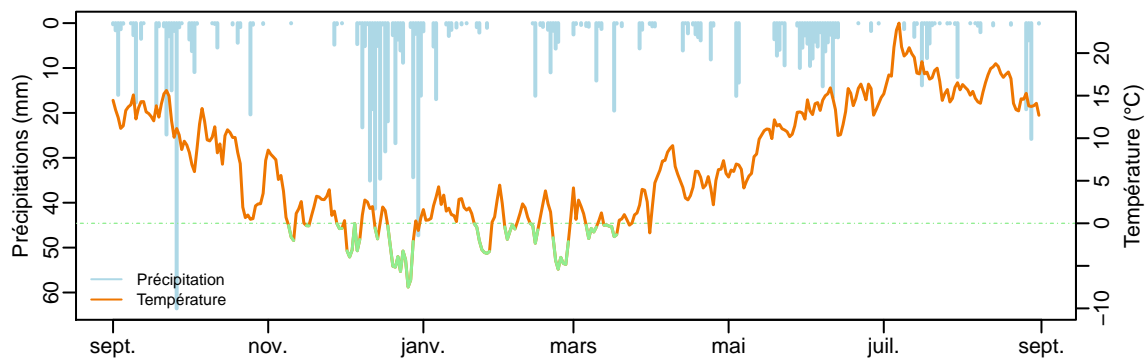
# q0251 (155.95 km²) – année 2010–2011



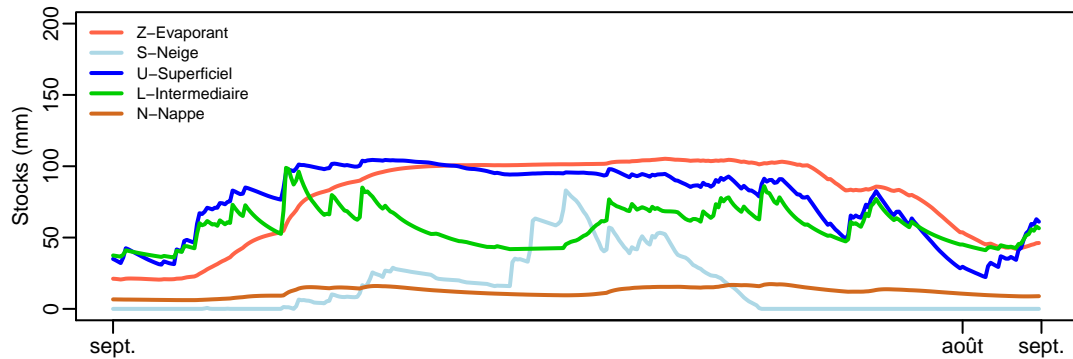
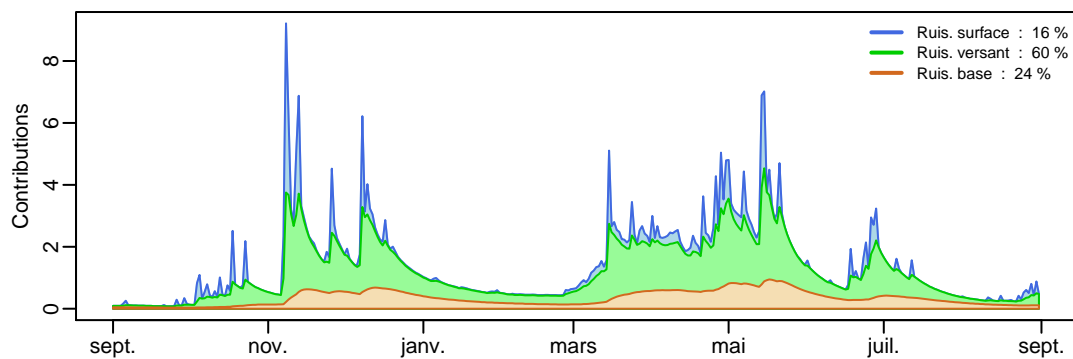
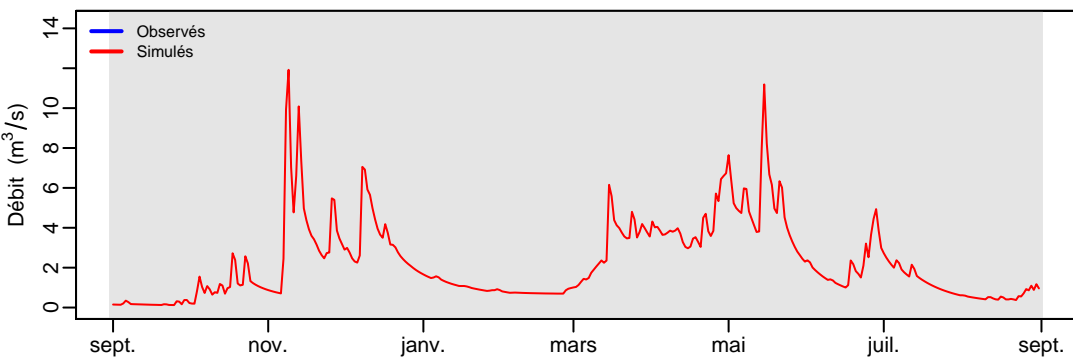
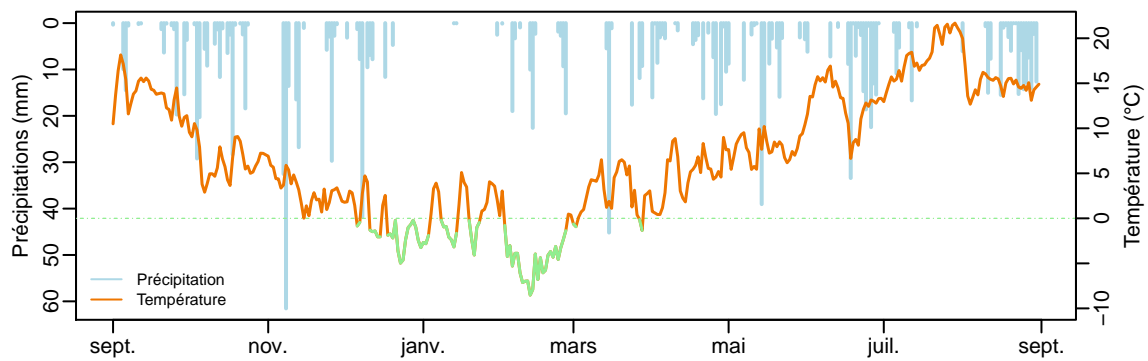
# q0251 (155.95 km²) – année 2011–2012



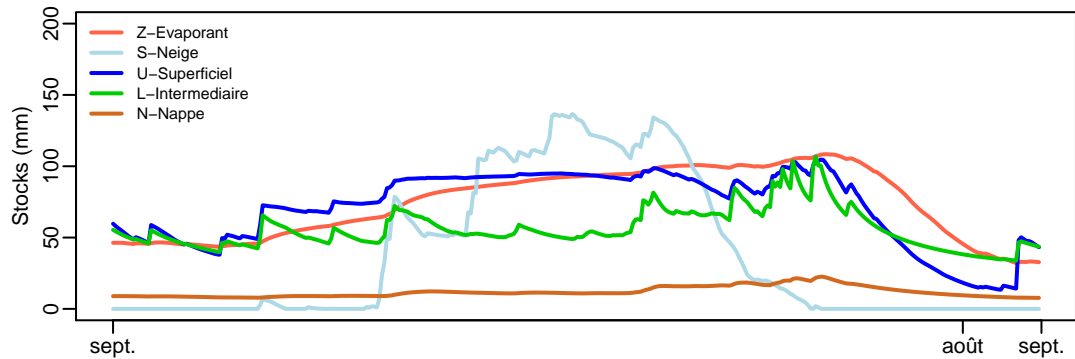
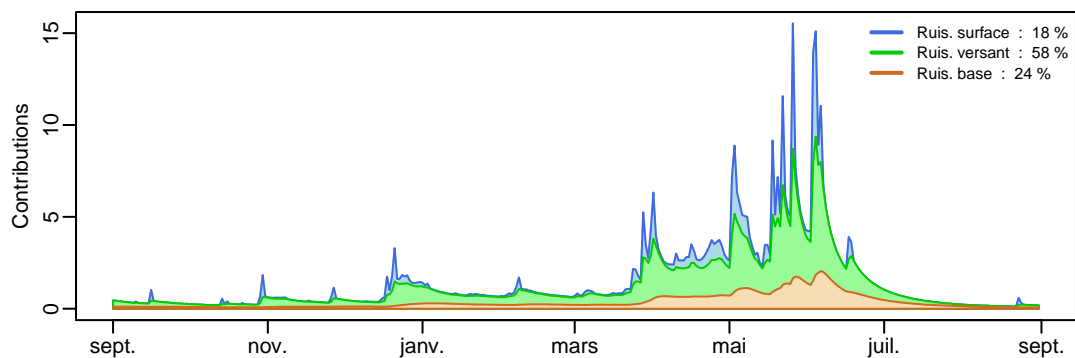
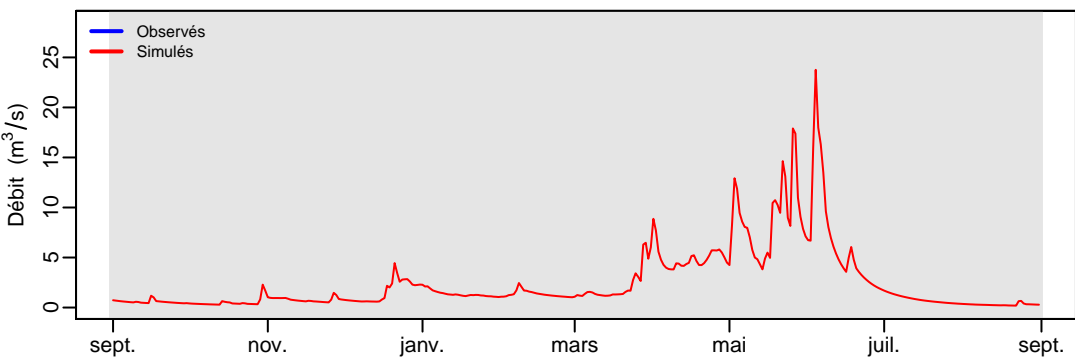
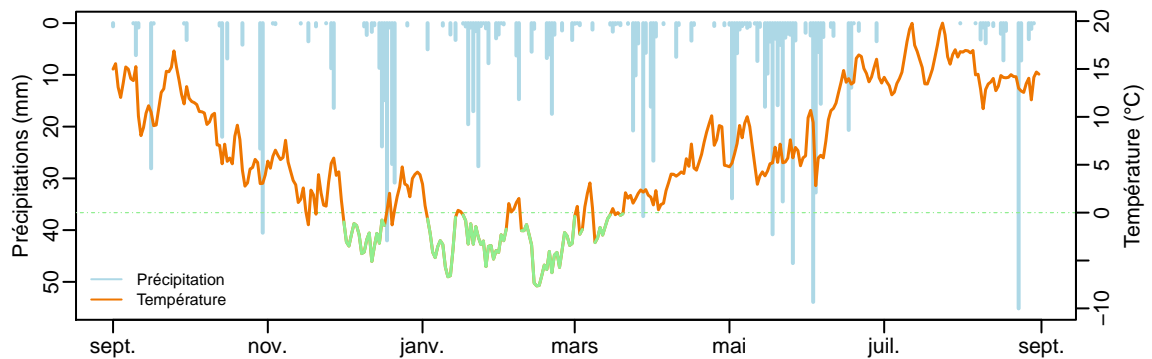
# q0252 (137.59 km²) – année 1981–1982



# q0252 (137.59 km²) – année 1982–1983

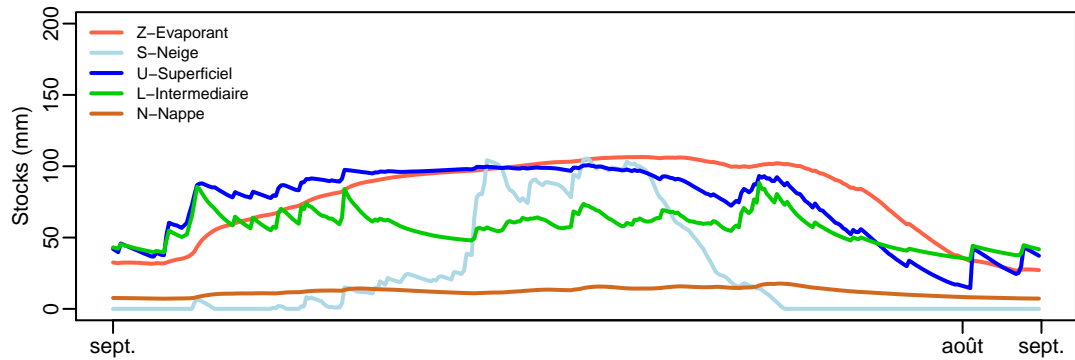
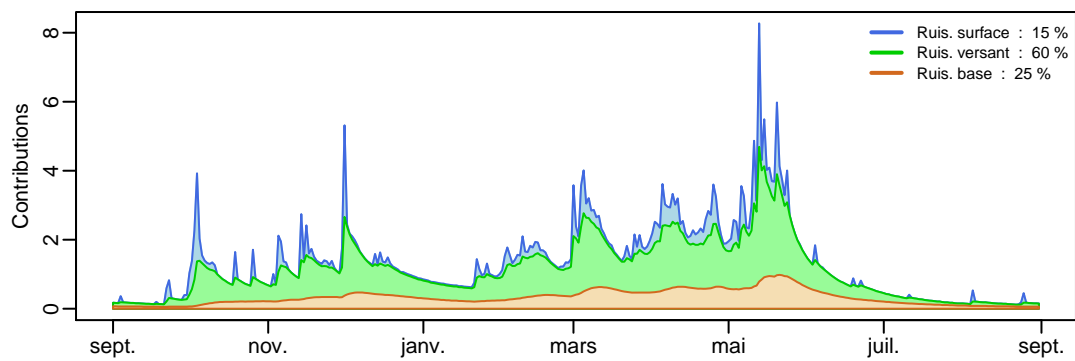
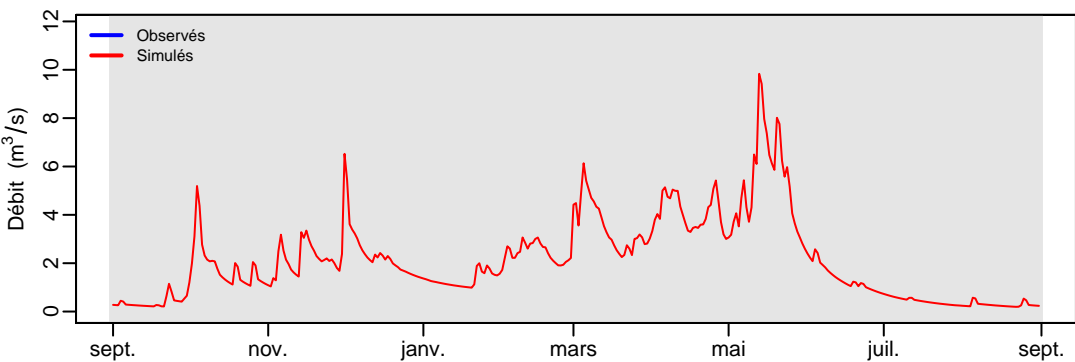
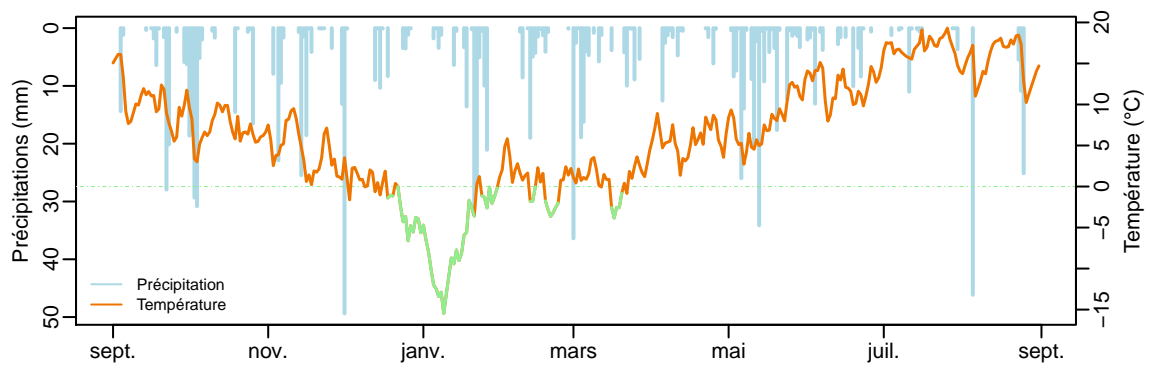


# q0252 (137.59 km²) – année 1983–1984

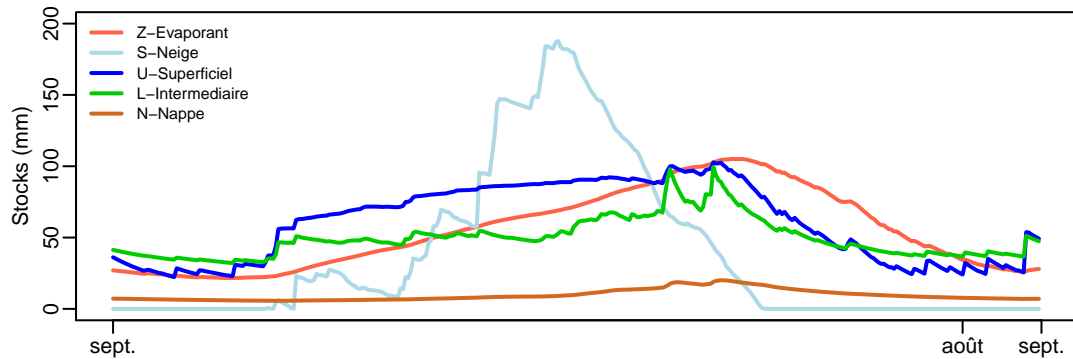
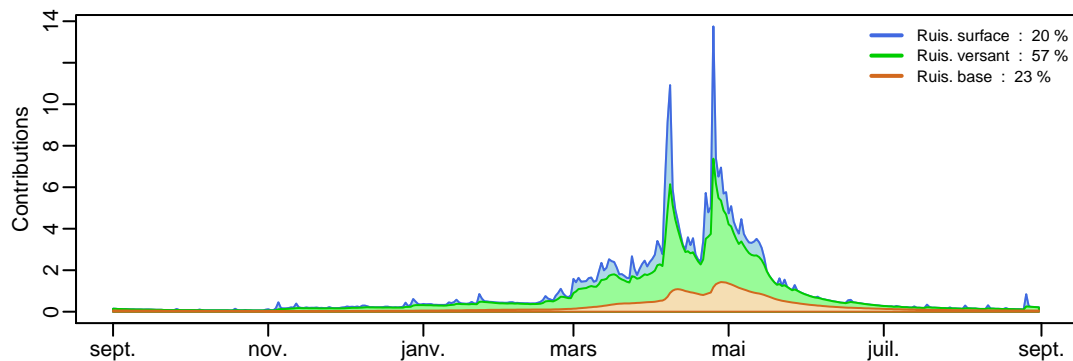
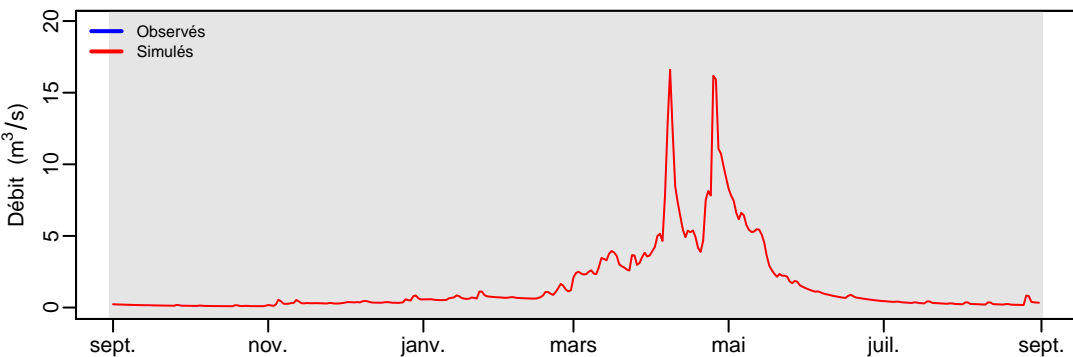
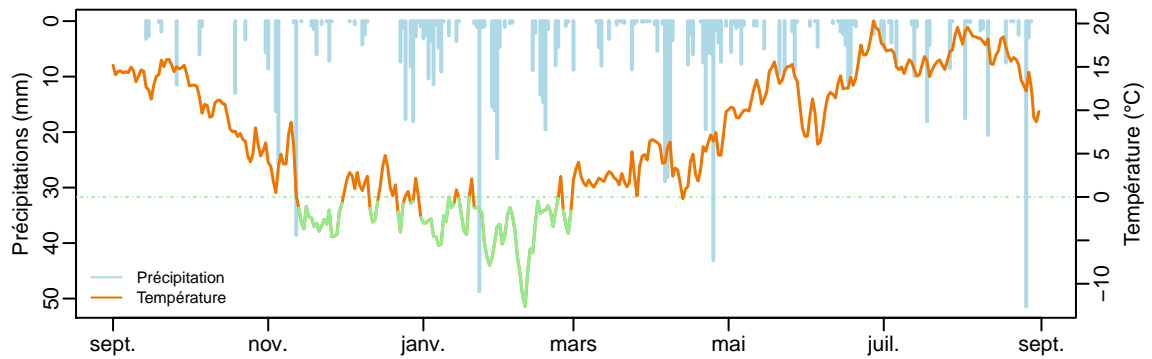




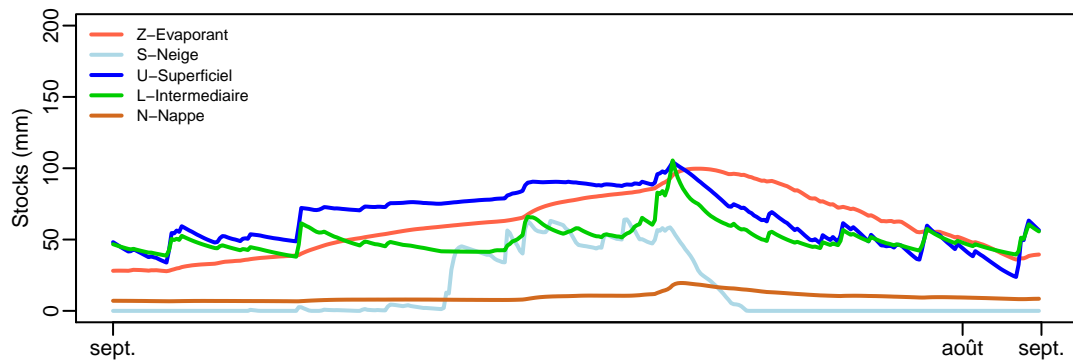
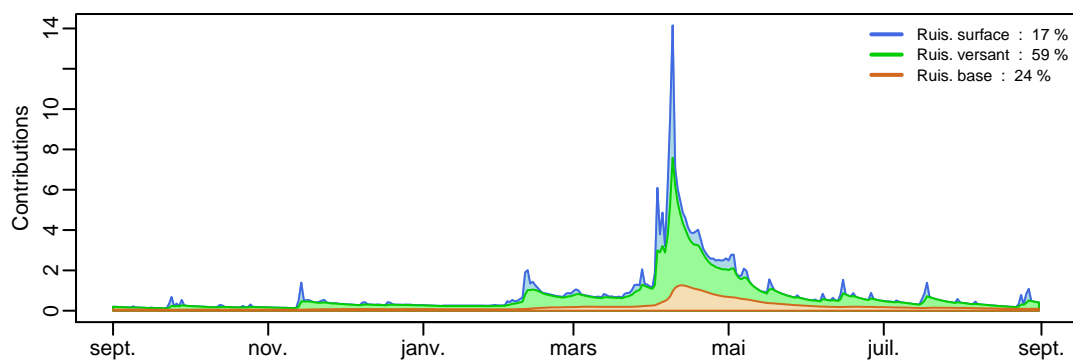
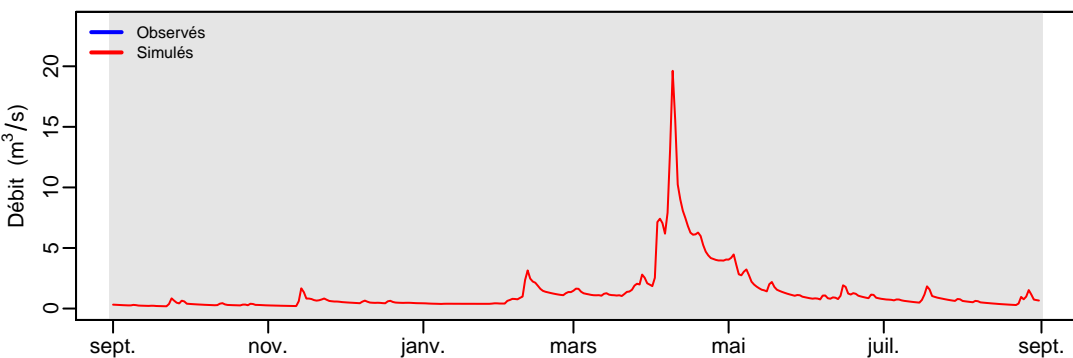
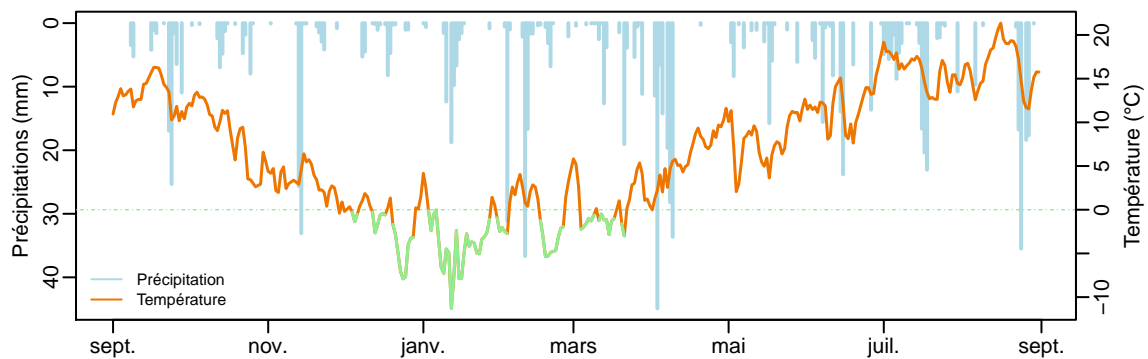
# q0252 (137.59 km²) – année 1984–1985



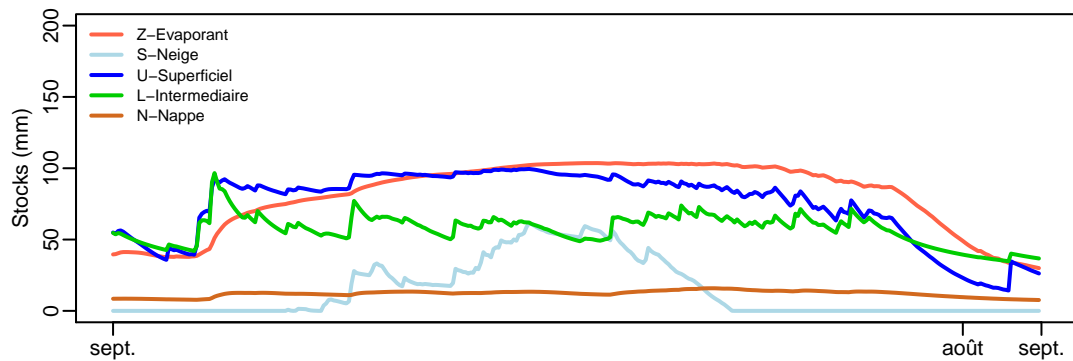
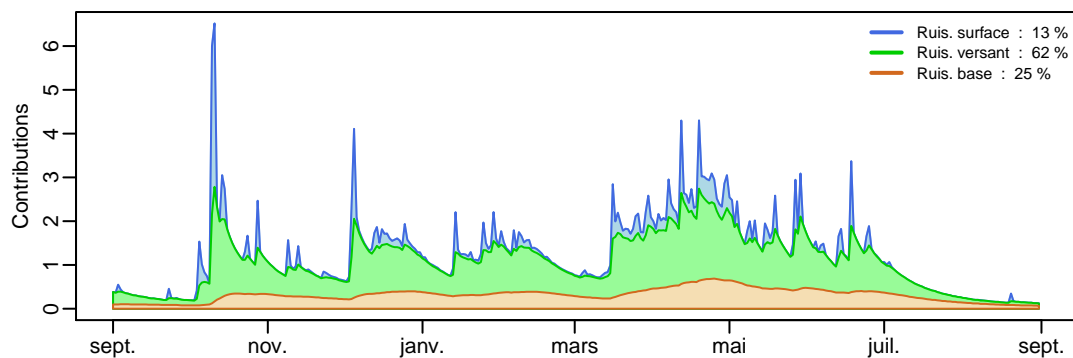
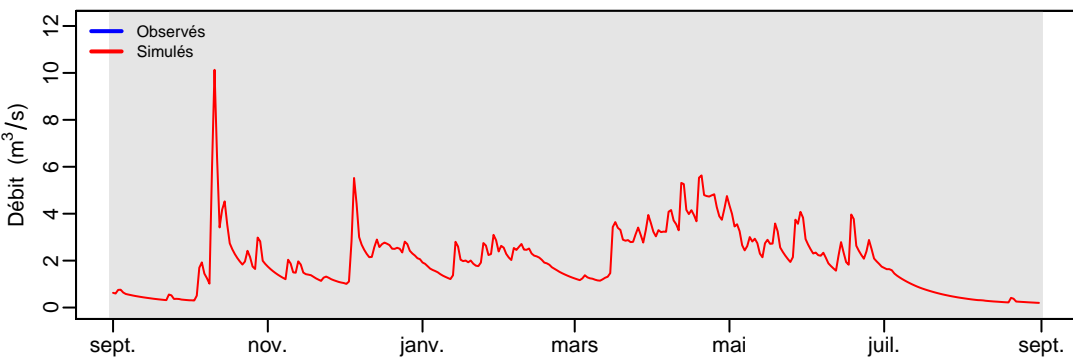
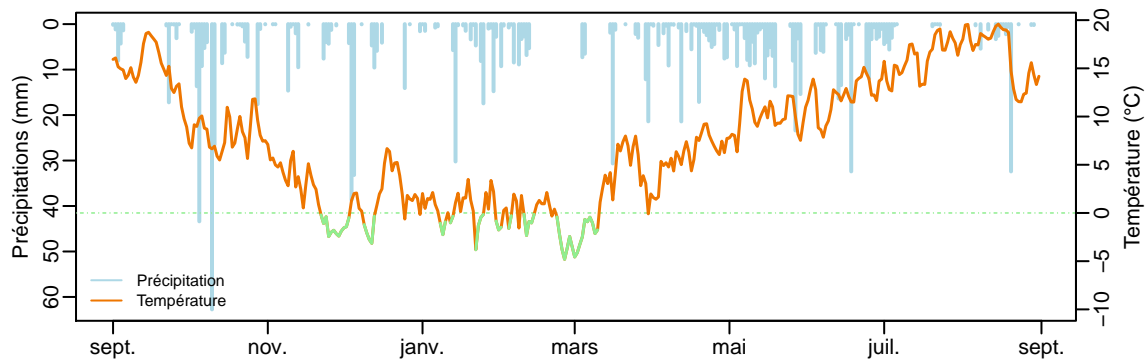
# q0252 (137.59 km²) – année 1985–1986



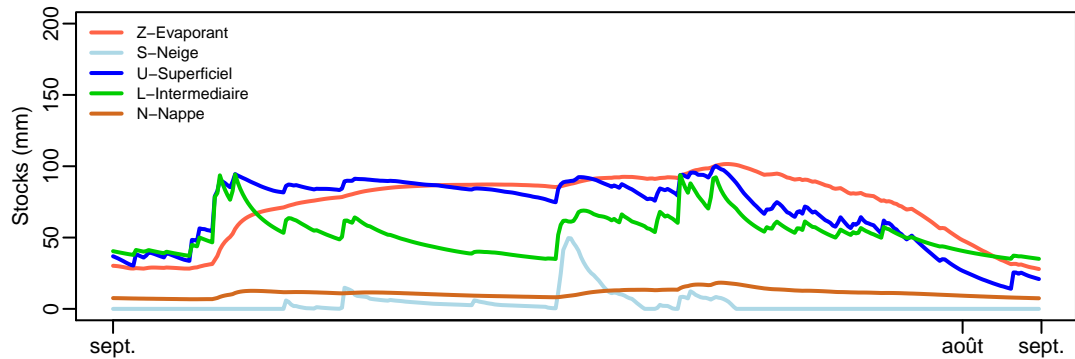
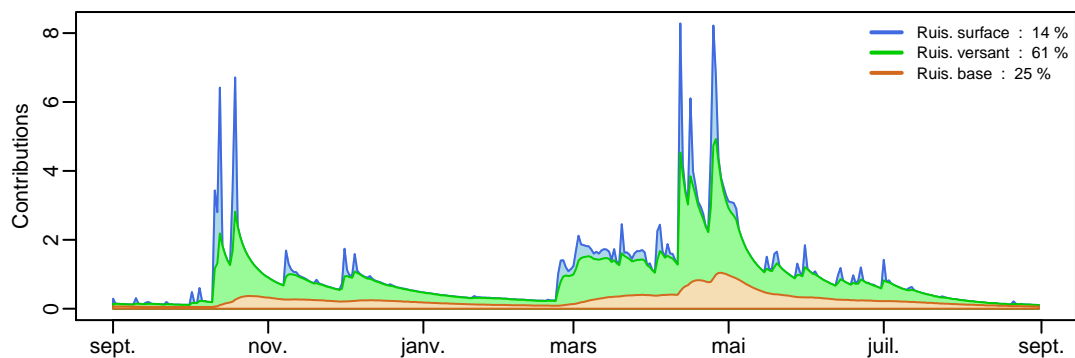
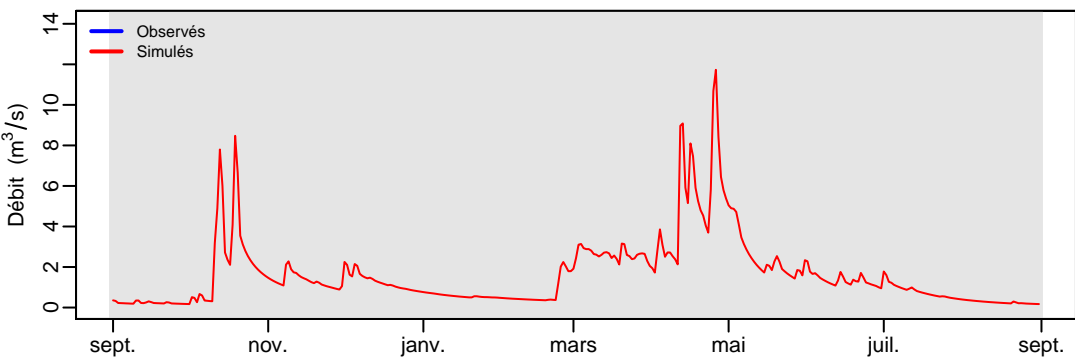
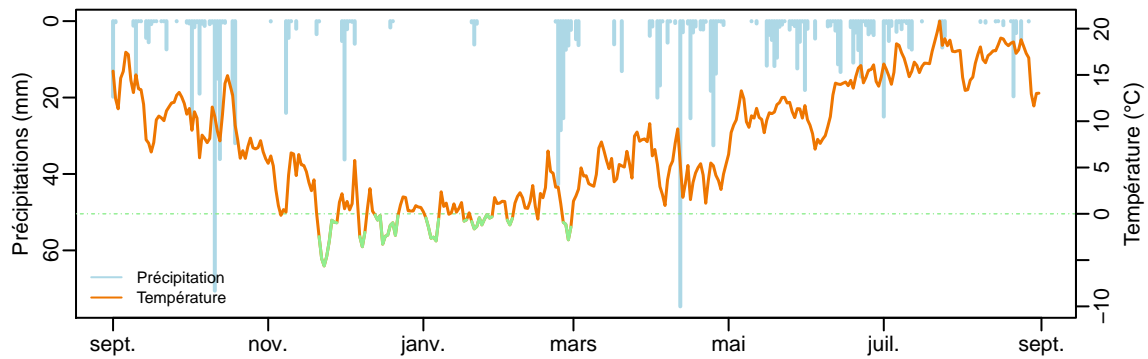
# q0252 (137.59 km²) – année 1986–1987



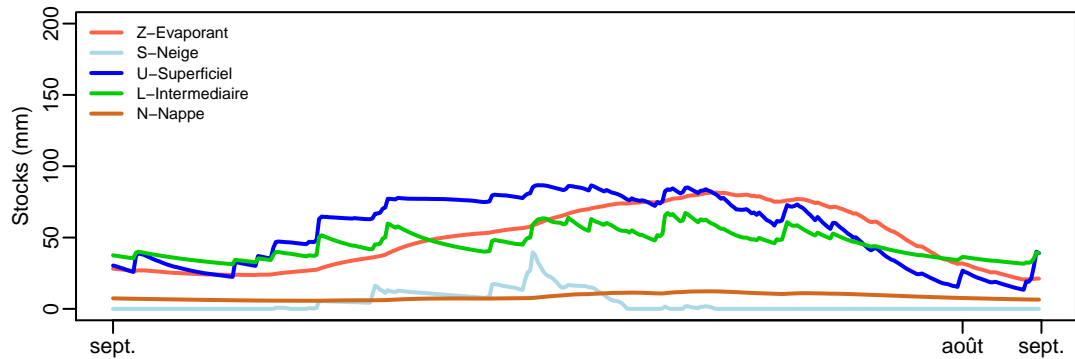
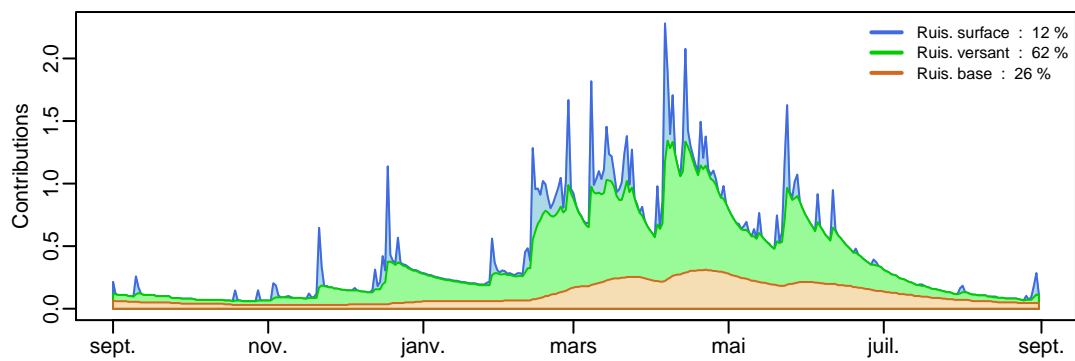
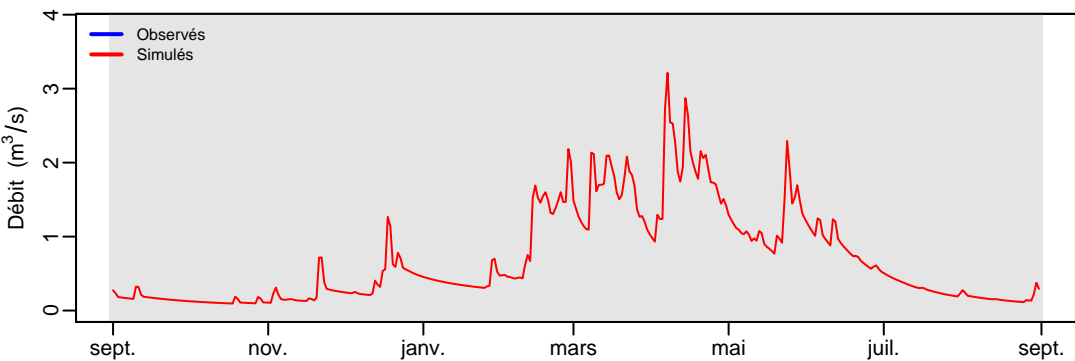
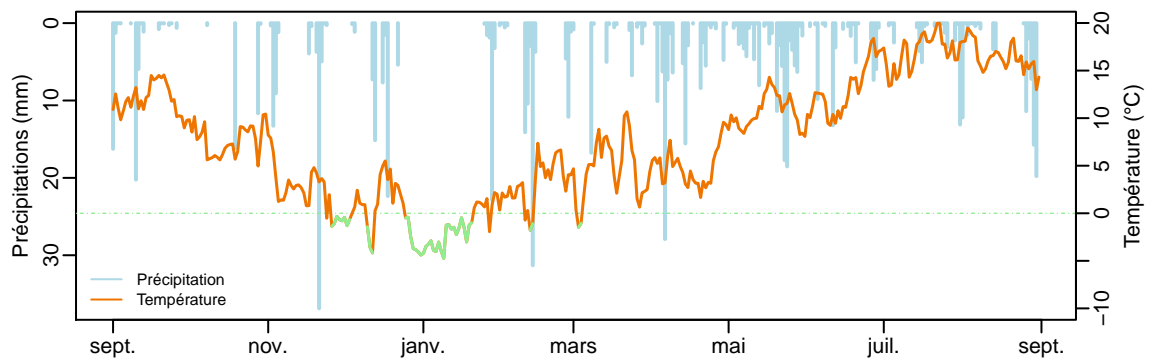
# q0252 (137.59 km²) – année 1987–1988



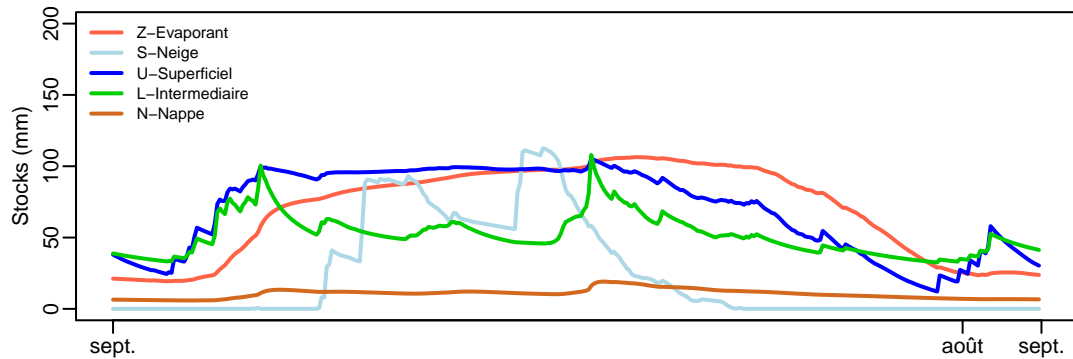
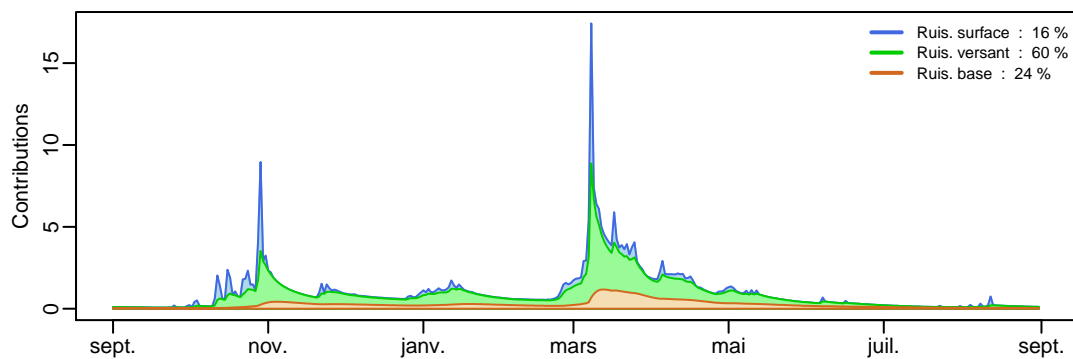
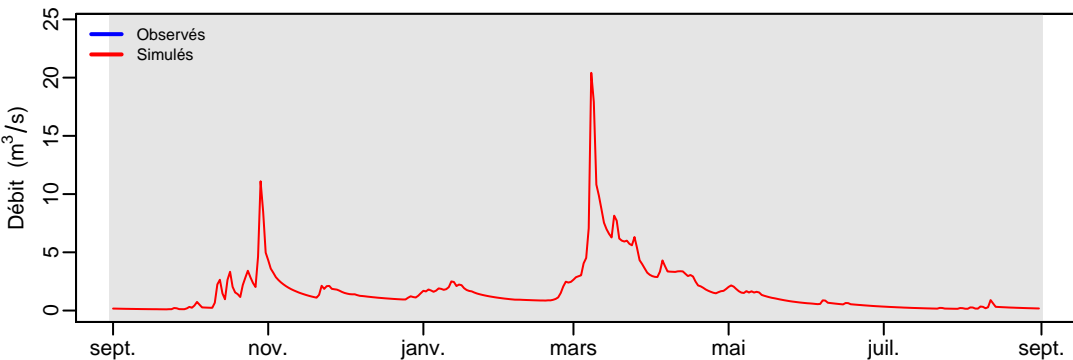
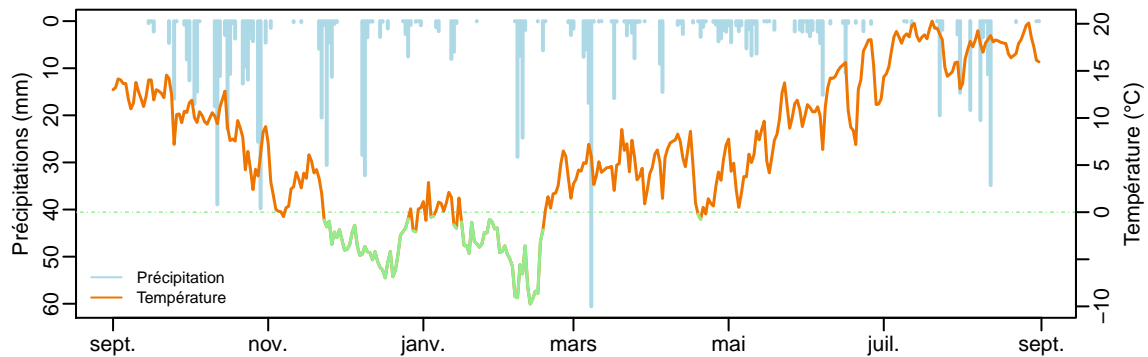
# q0252 (137.59 km²) – année 1988–1989



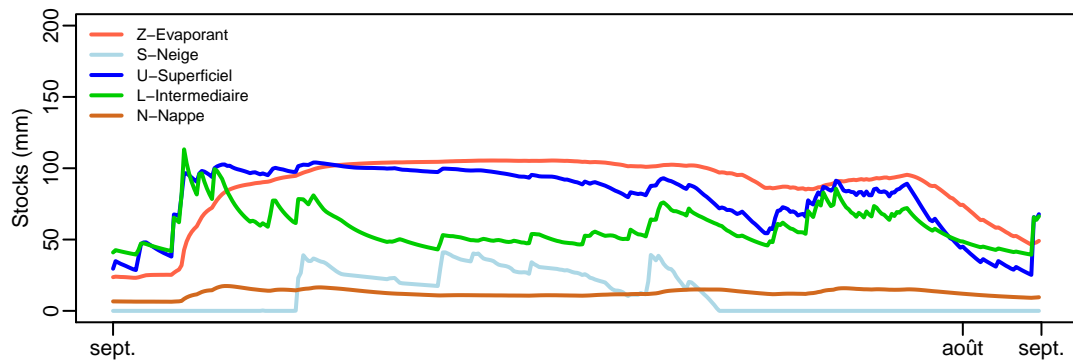
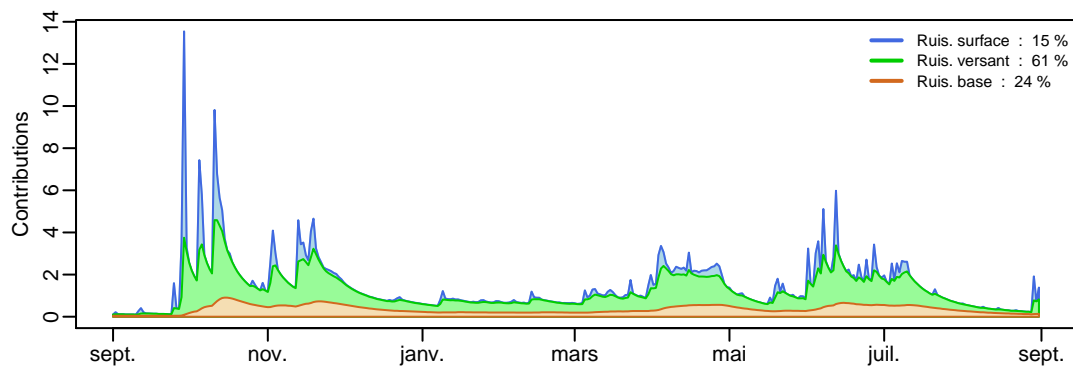
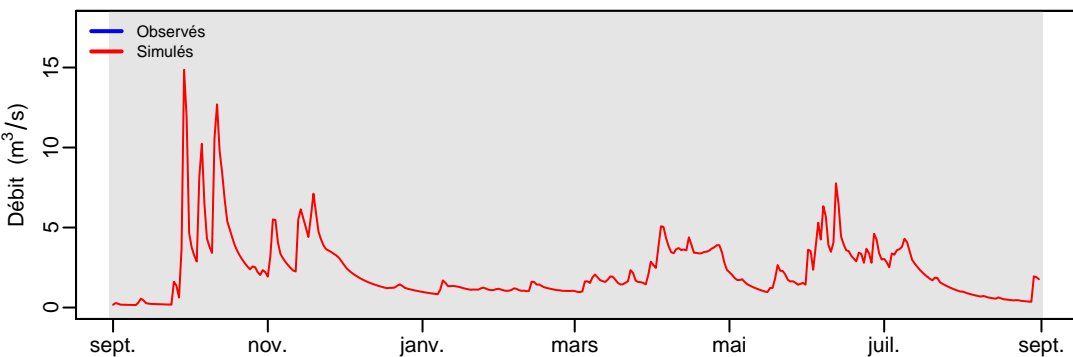
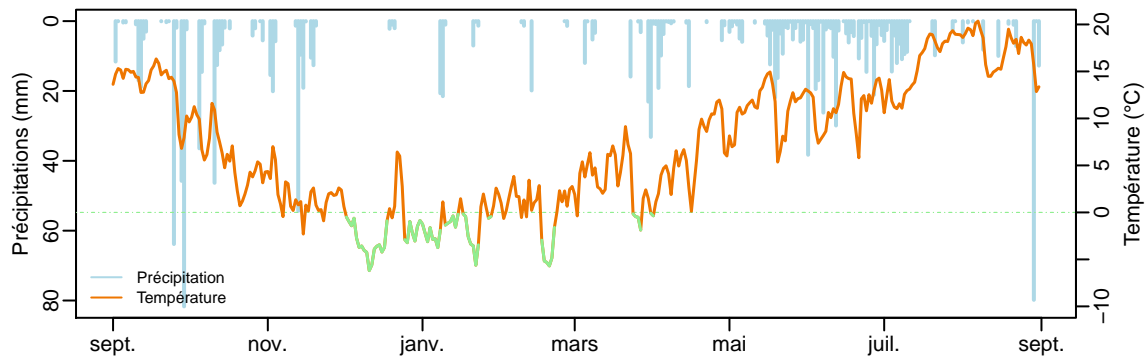
# q0252 (137.59 km²) – année 1989–1990



# q0252 (137.59 km<sup>2</sup>) – année 1990–1991

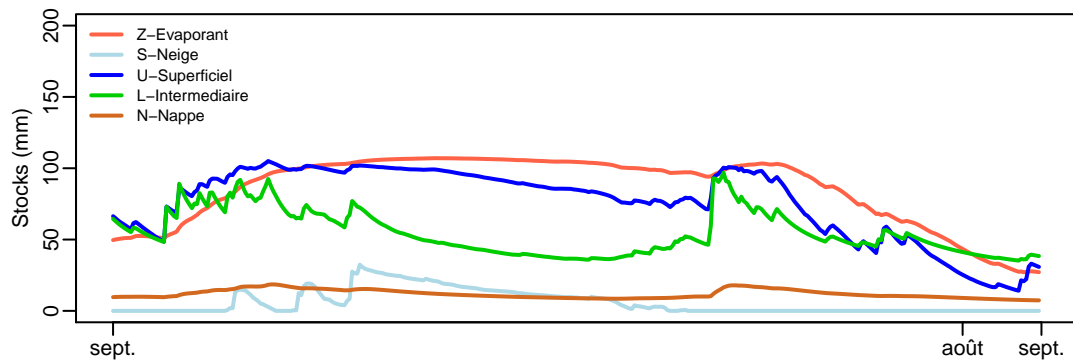
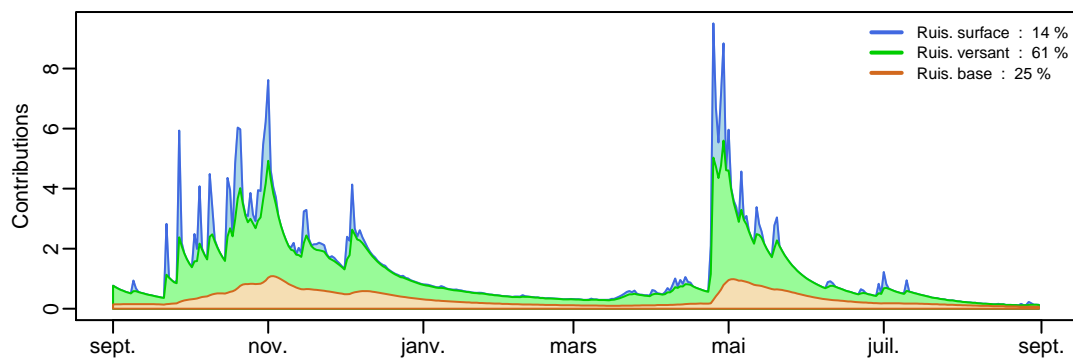
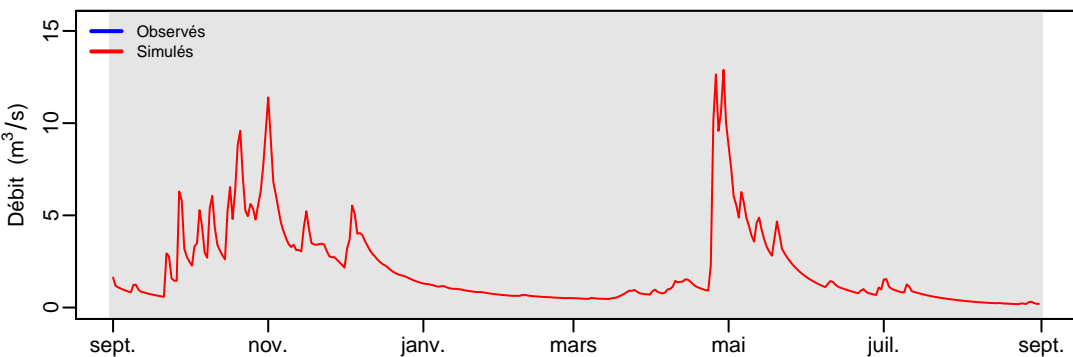
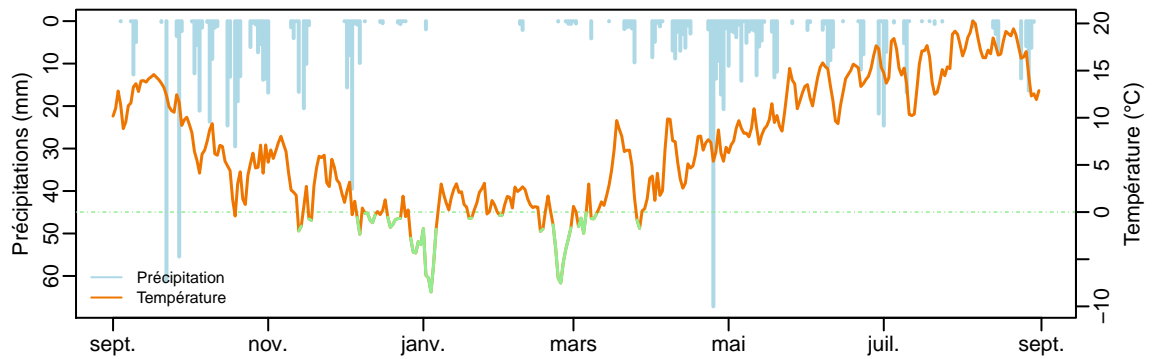


# q0252 (137.59 km²) – année 1991–1992

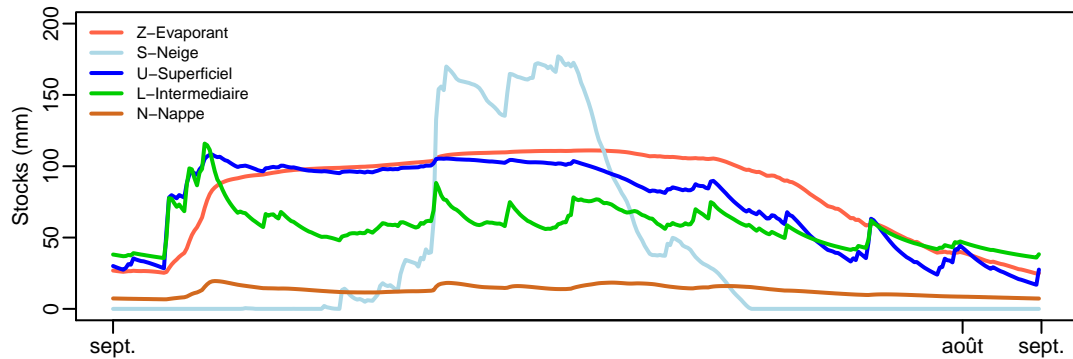
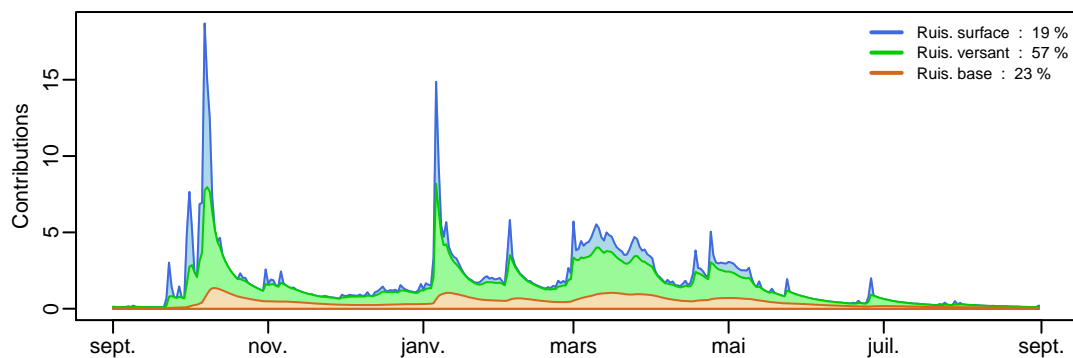
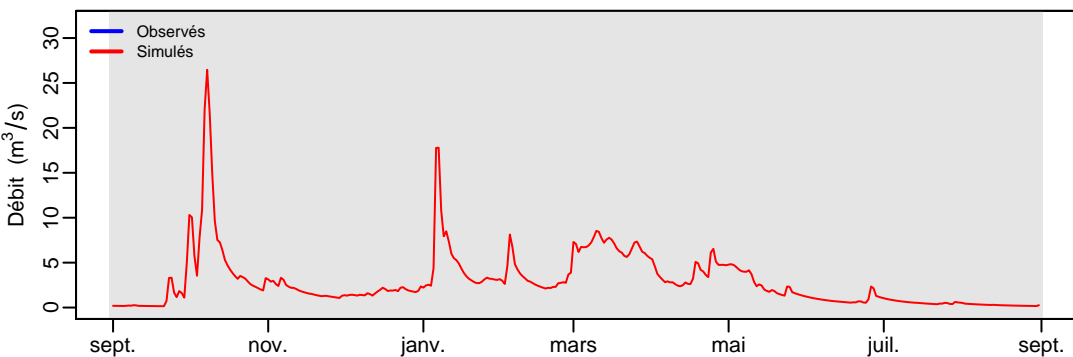
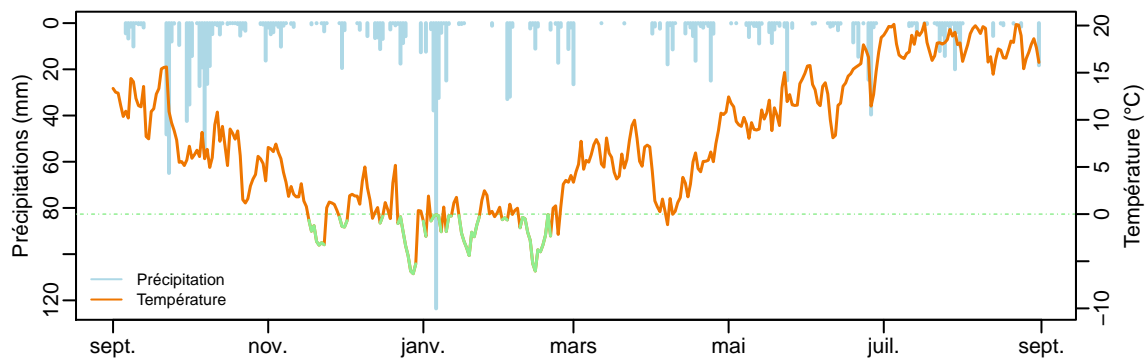




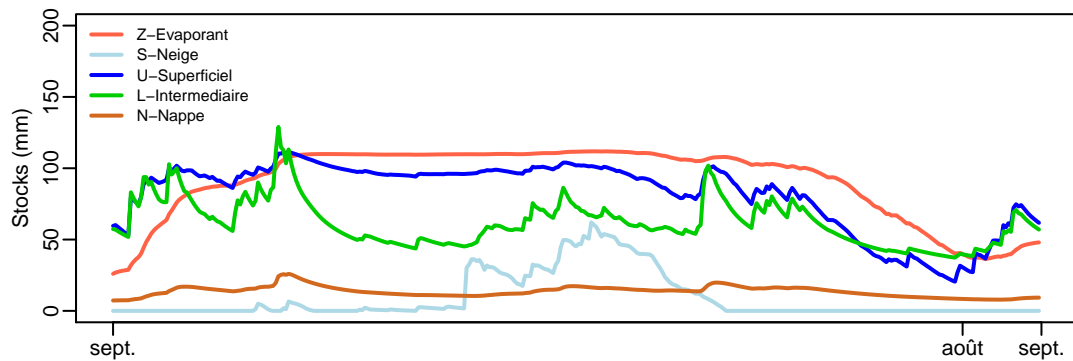
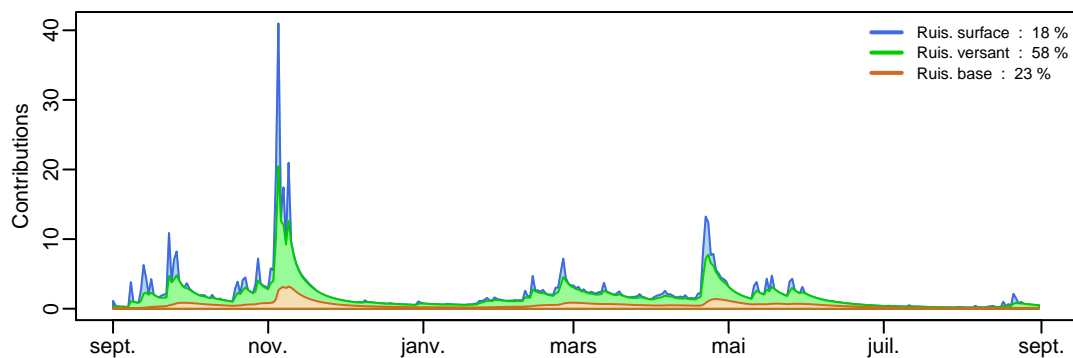
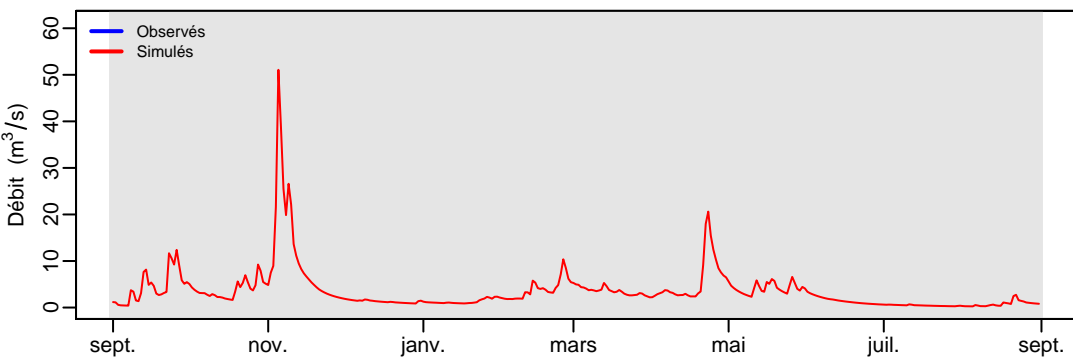
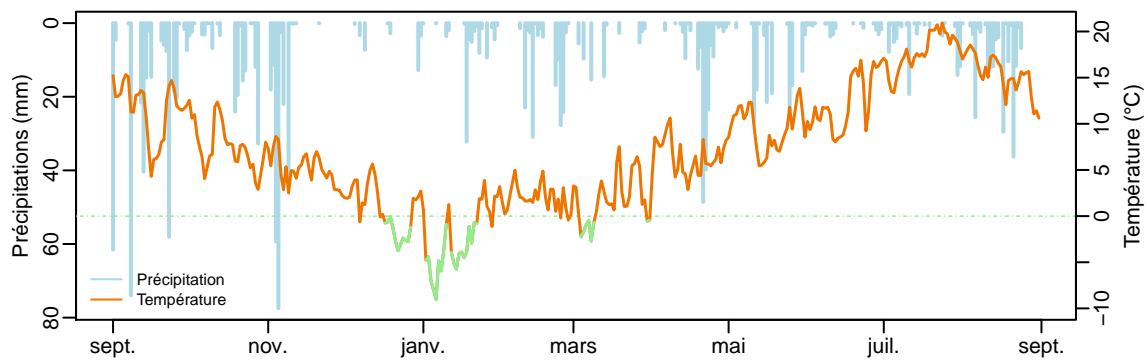
# q0252 (137.59 km²) – année 1992–1993



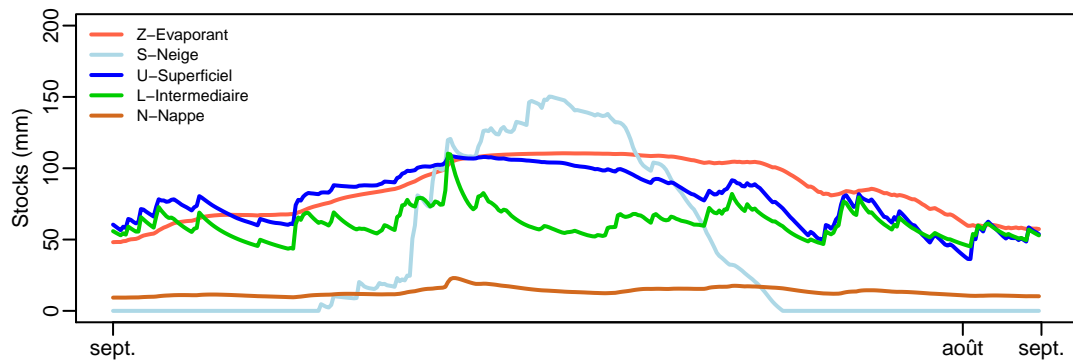
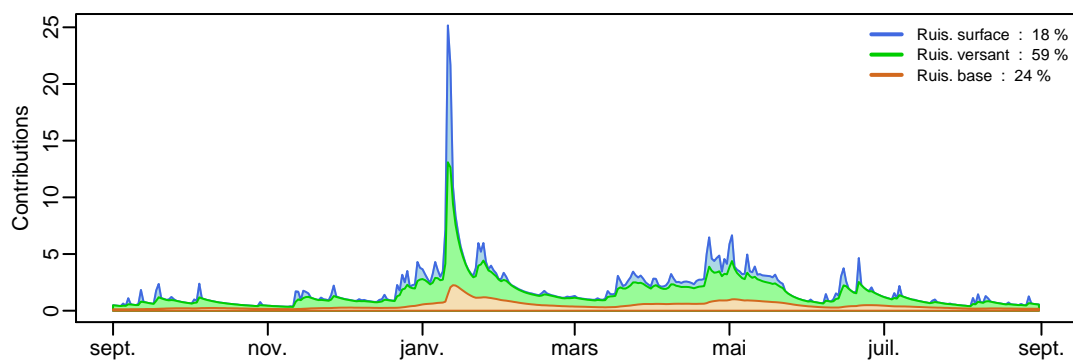
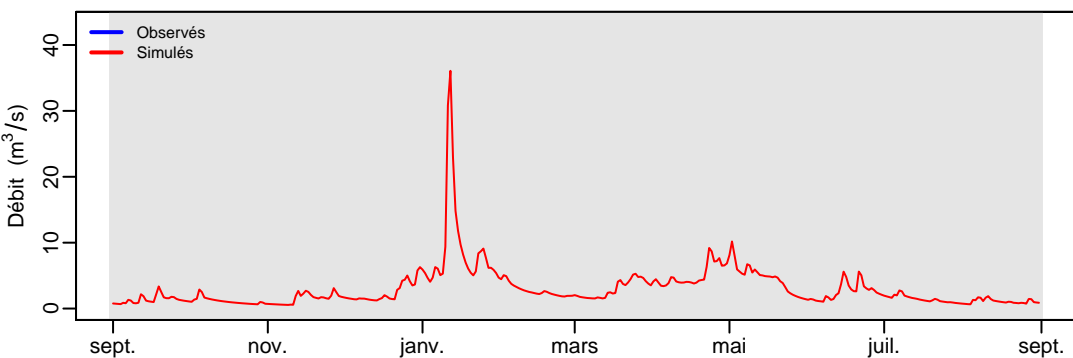
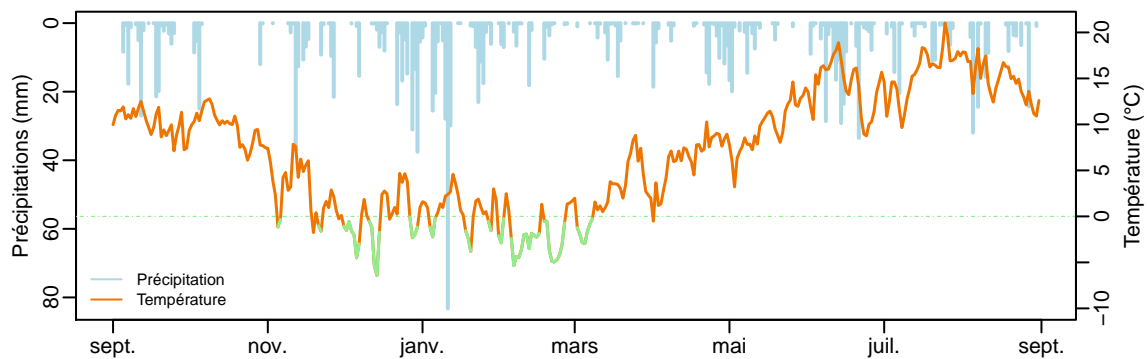
# q0252 (137.59 km²) – année 1993–1994



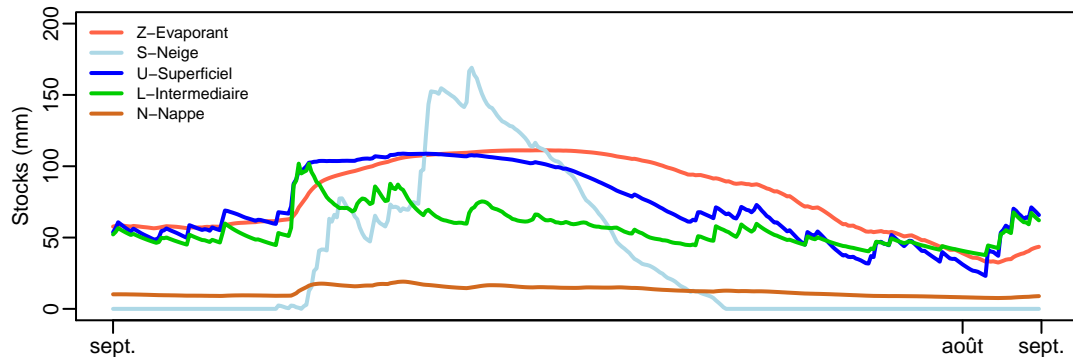
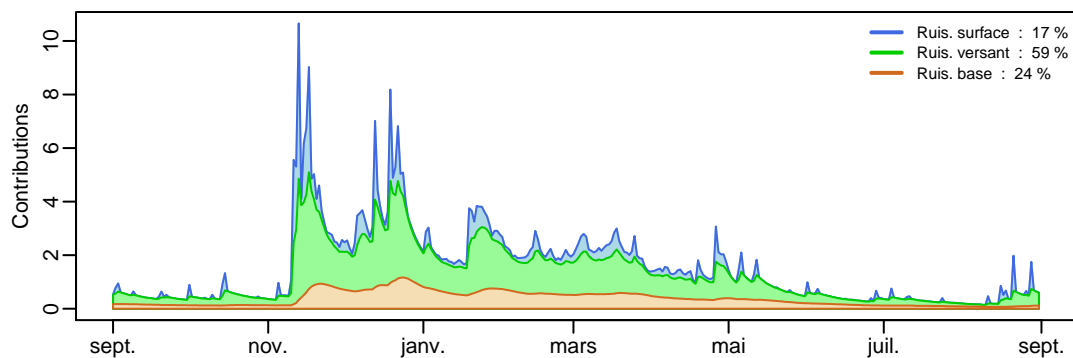
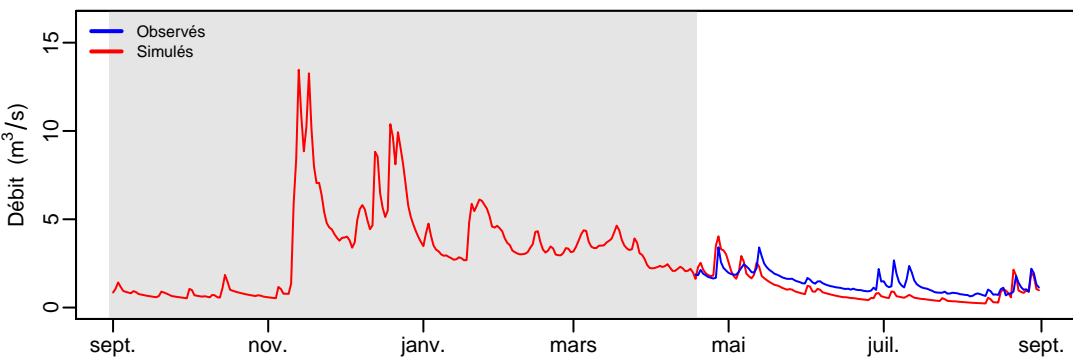
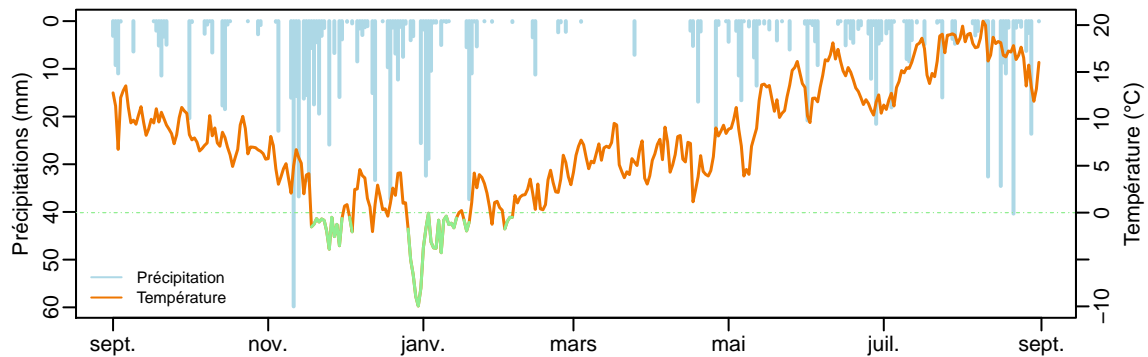
# q0252 (137.59 km²) – année 1994–1995



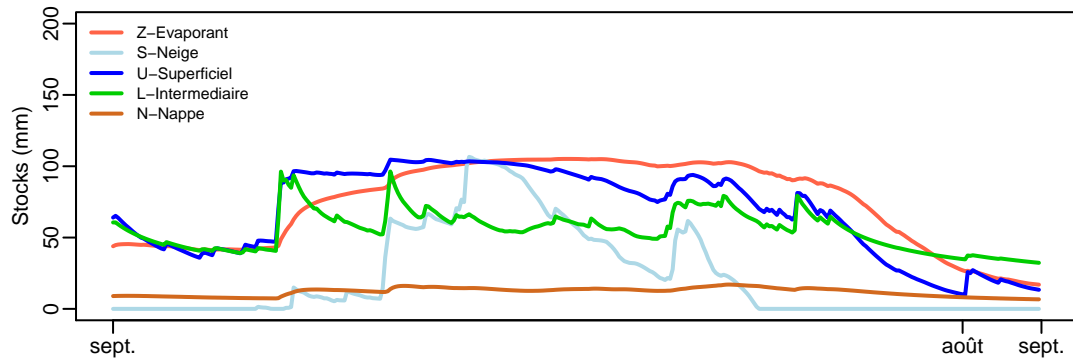
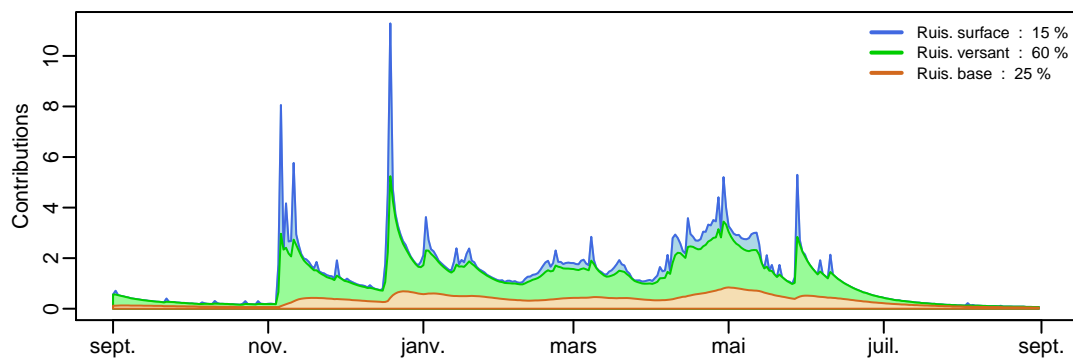
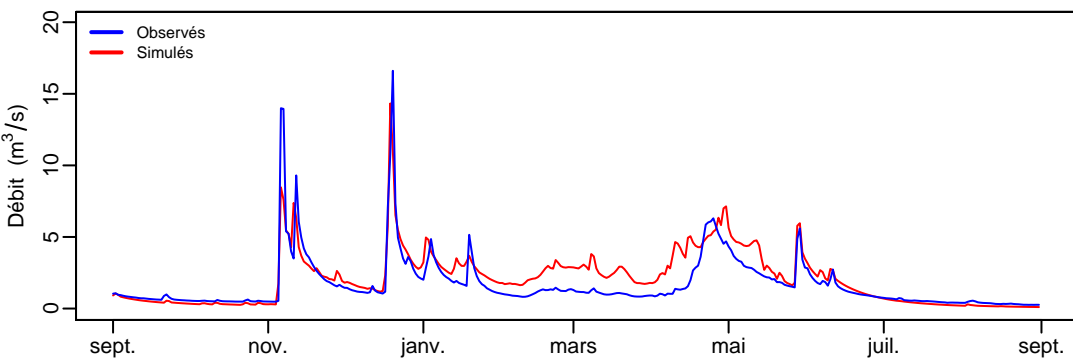
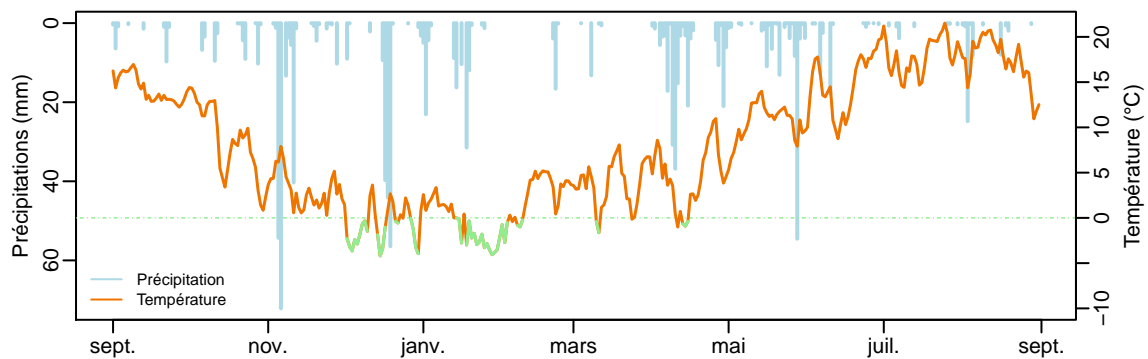
# q0252 (137.59 km²) – année 1995–1996



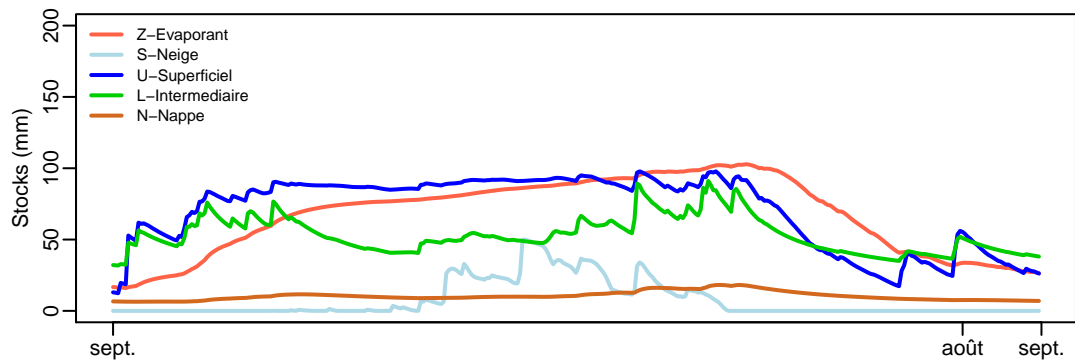
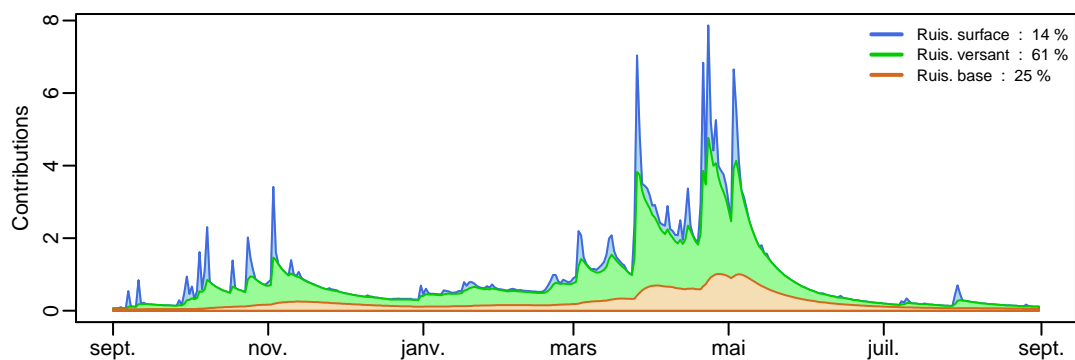
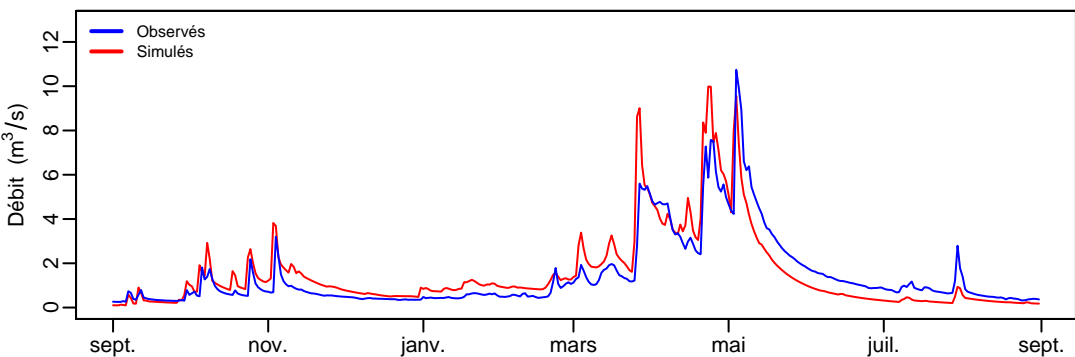
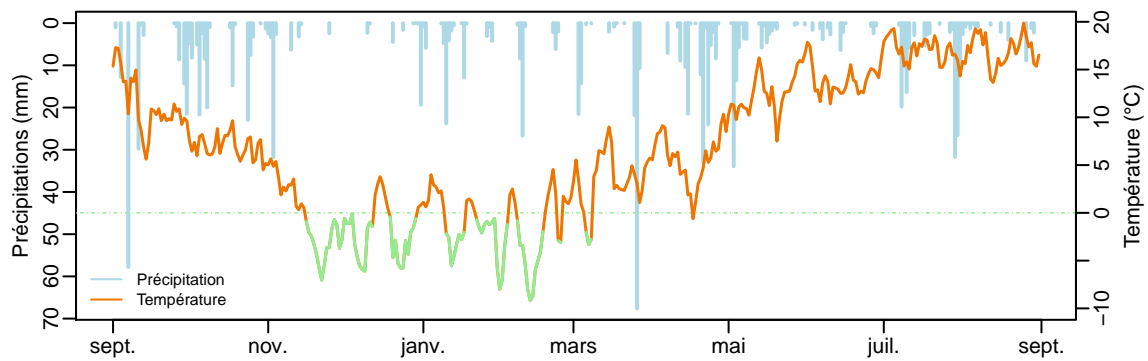
# q0252 (137.59 km²) – année 1996–1997



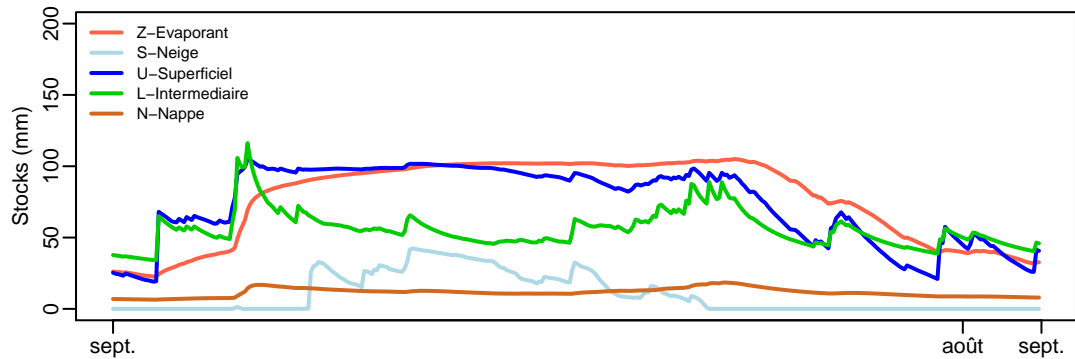
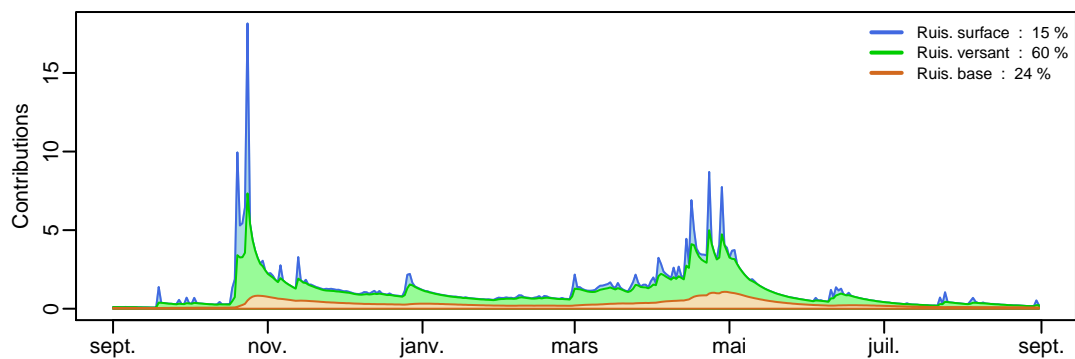
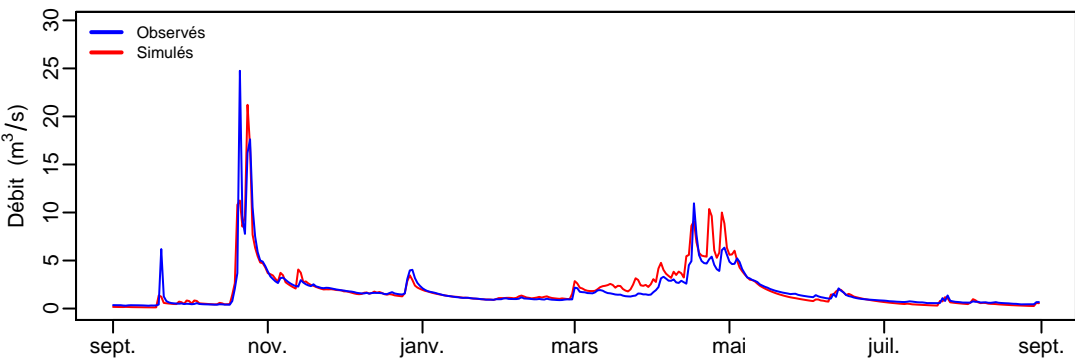
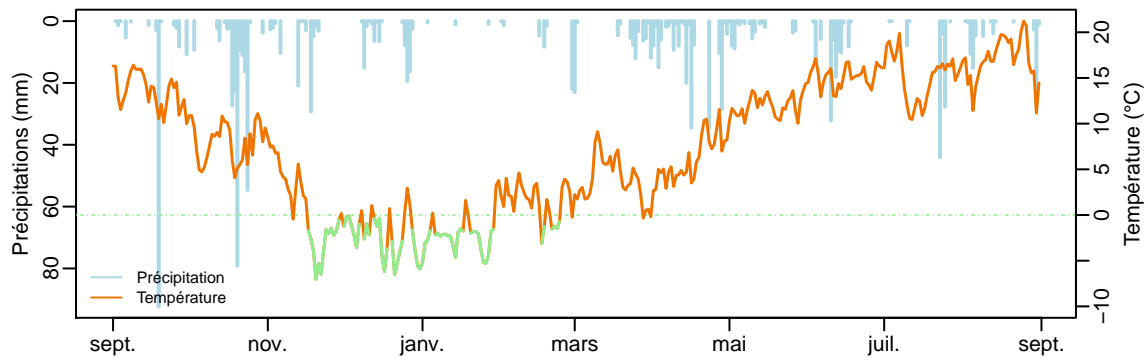
# q0252 (137.59 km²) – année 1997–1998



# q0252 (137.59 km²) – année 1998–1999

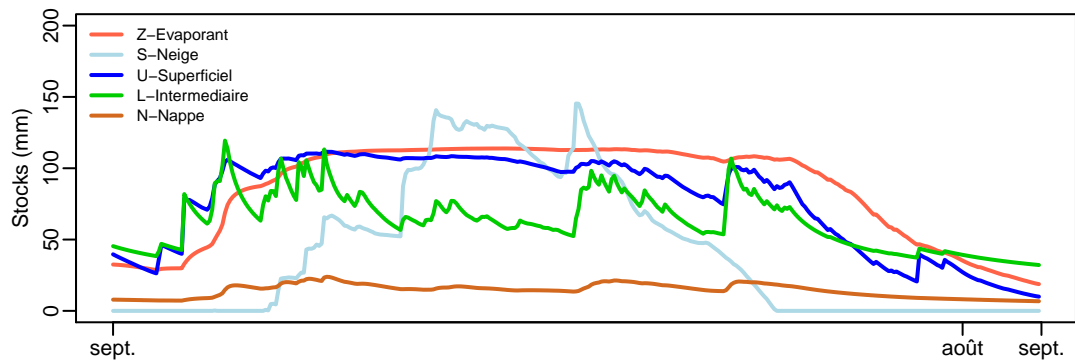
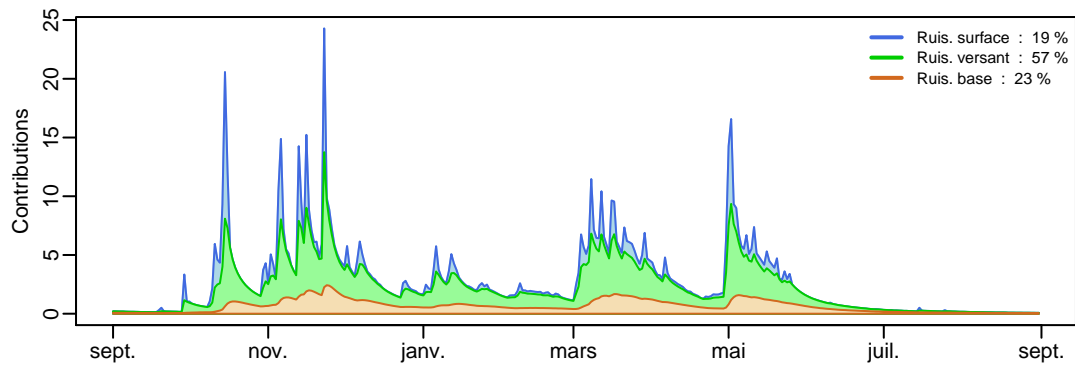
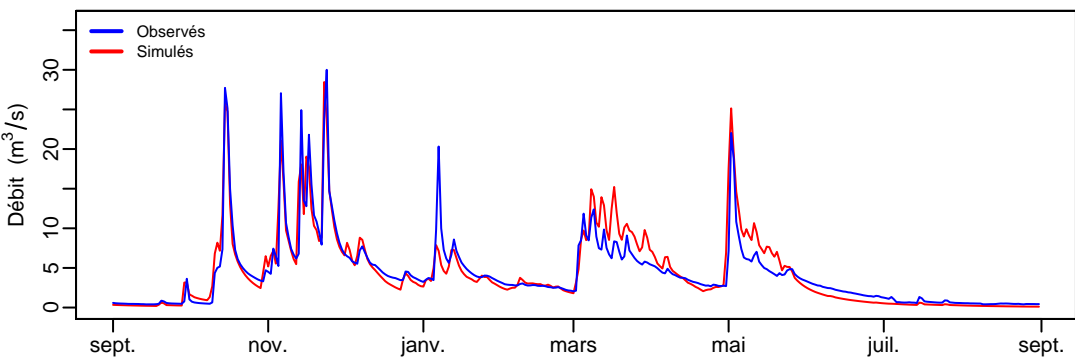
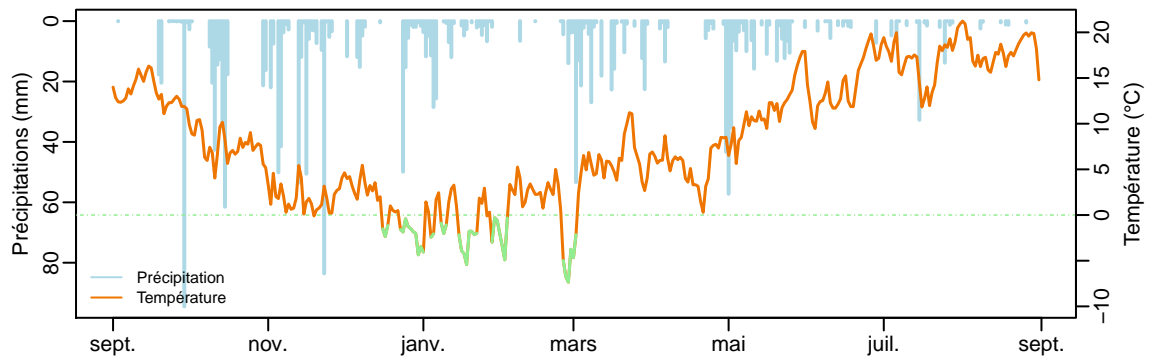


# q0252 (137.59 km²) – année 1999–2000

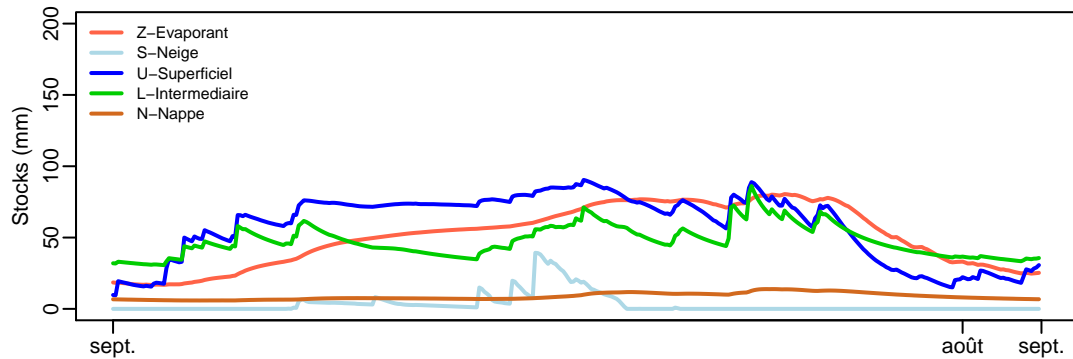
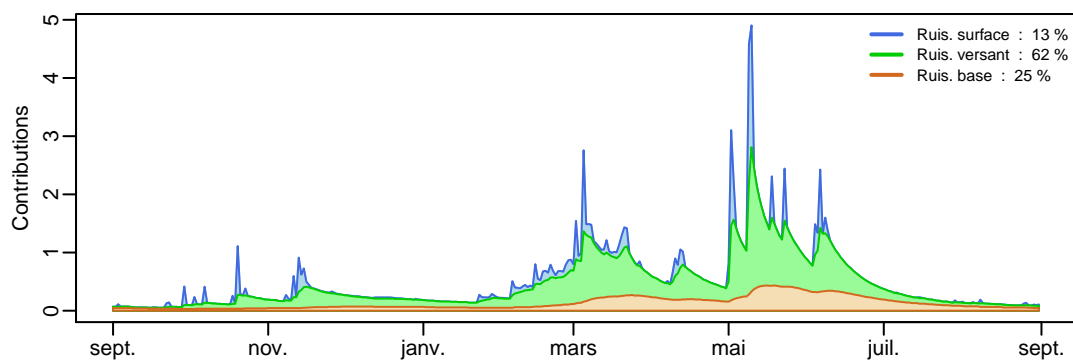
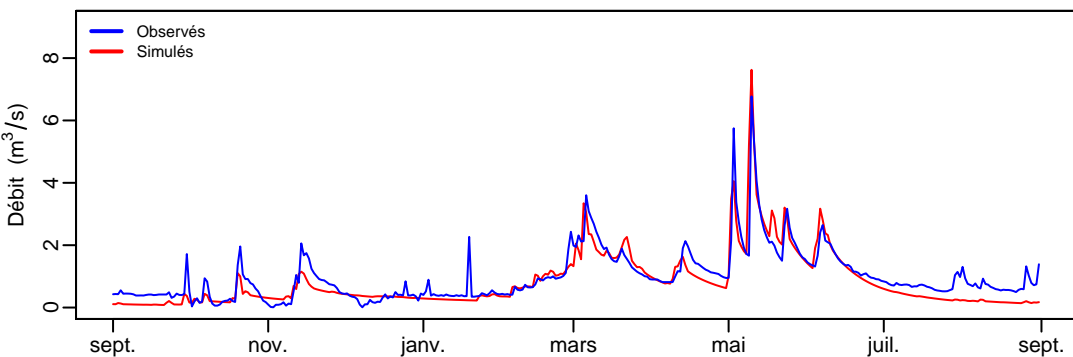
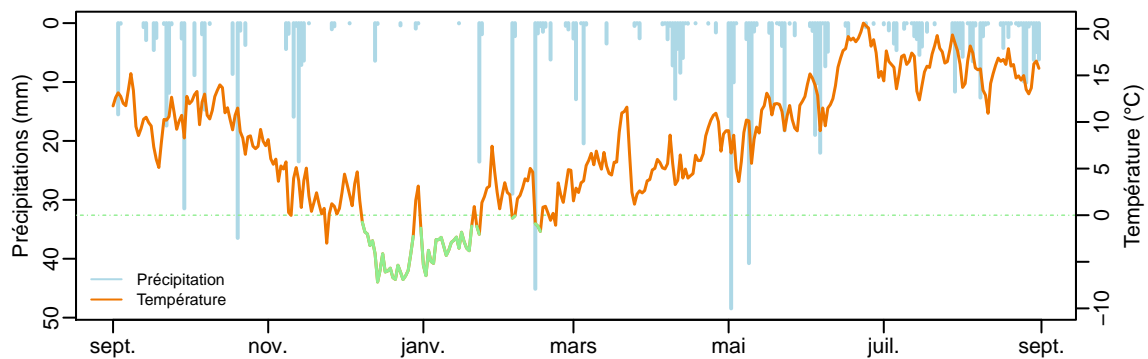




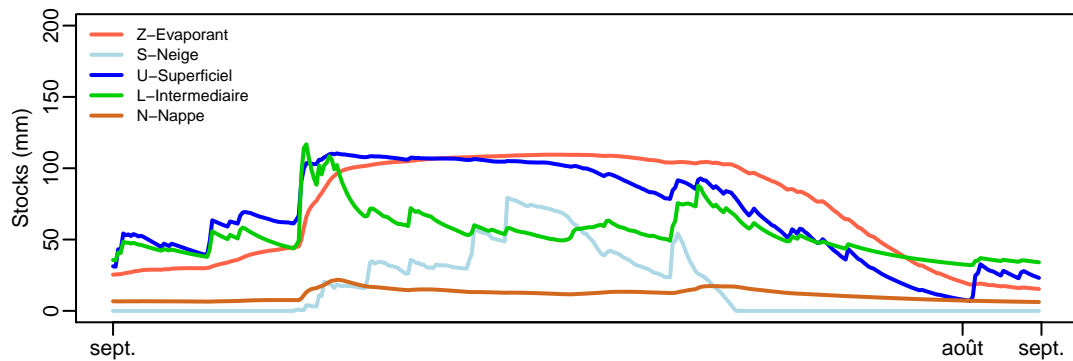
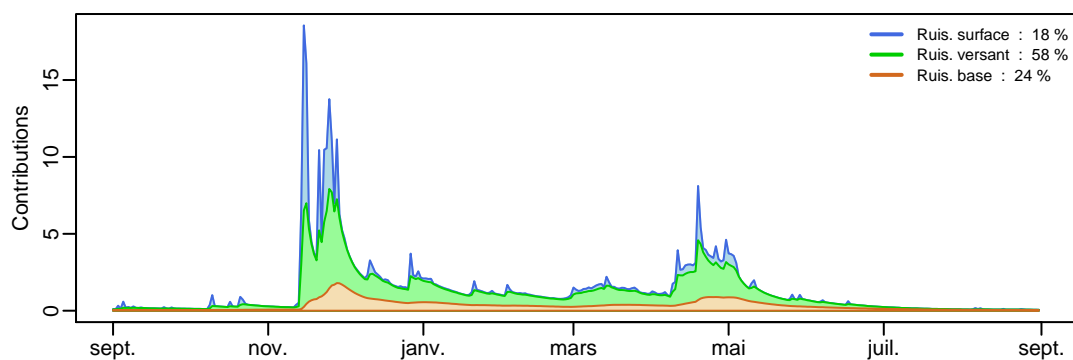
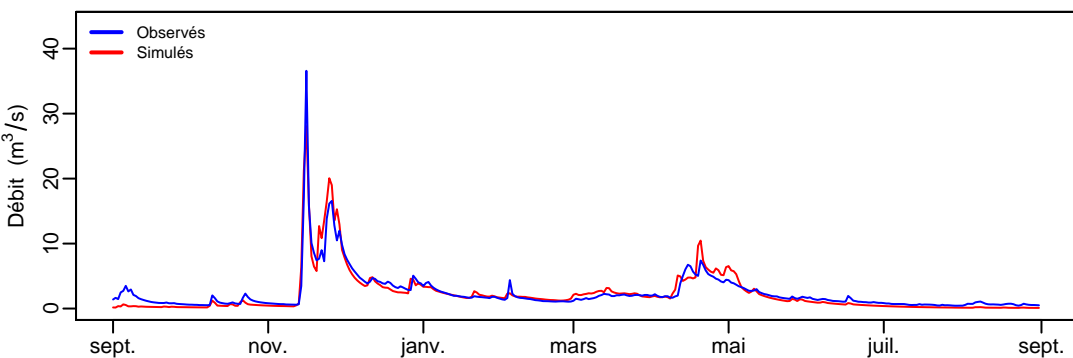
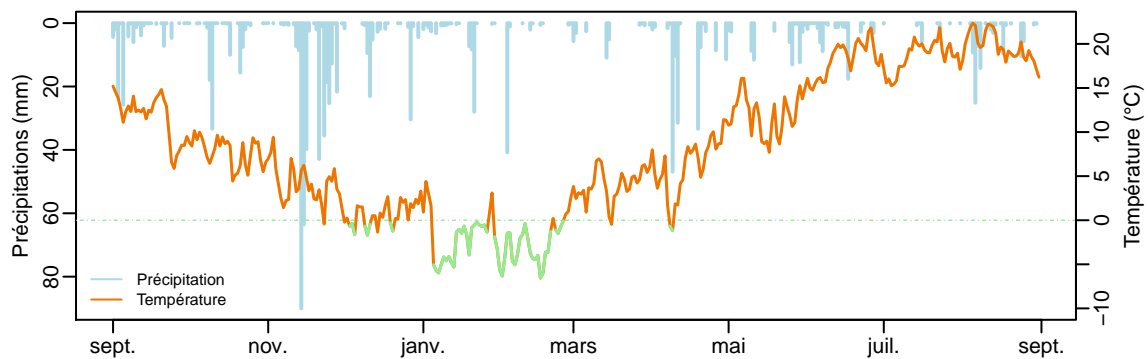
# q0252 (137.59 km²) – année 2000–2001



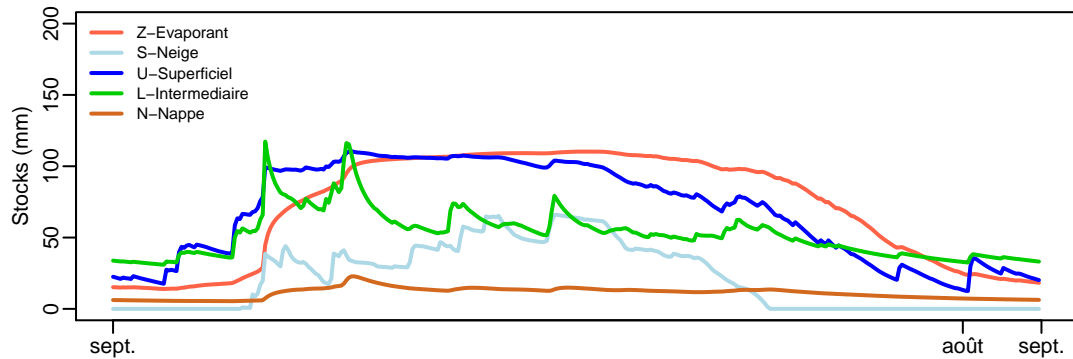
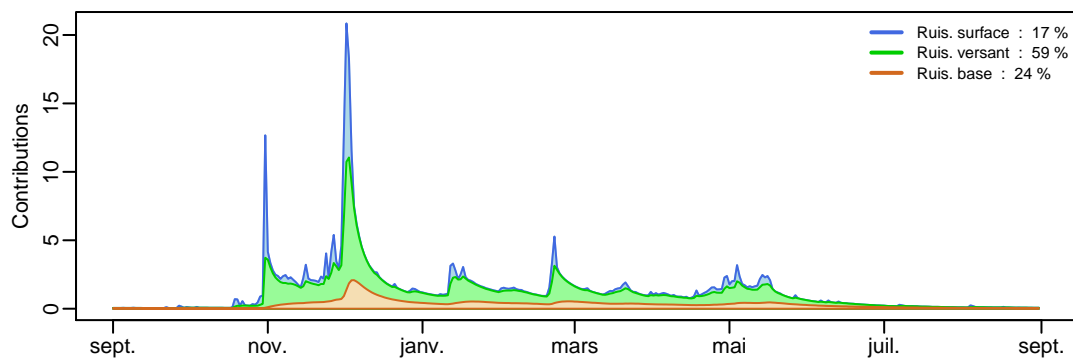
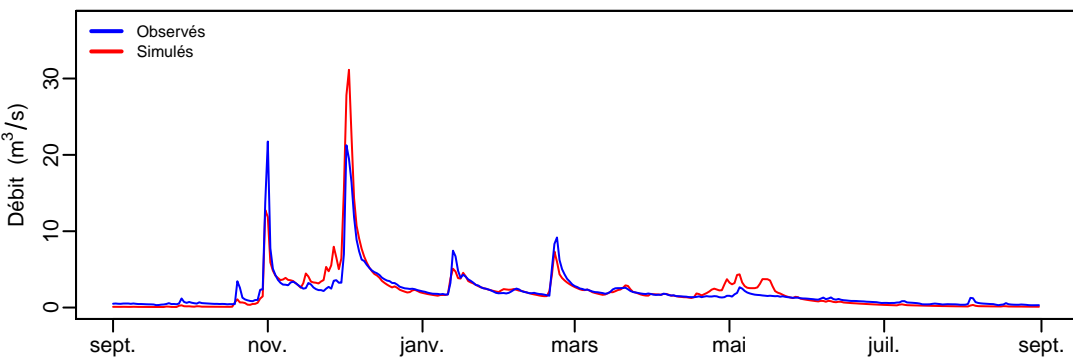
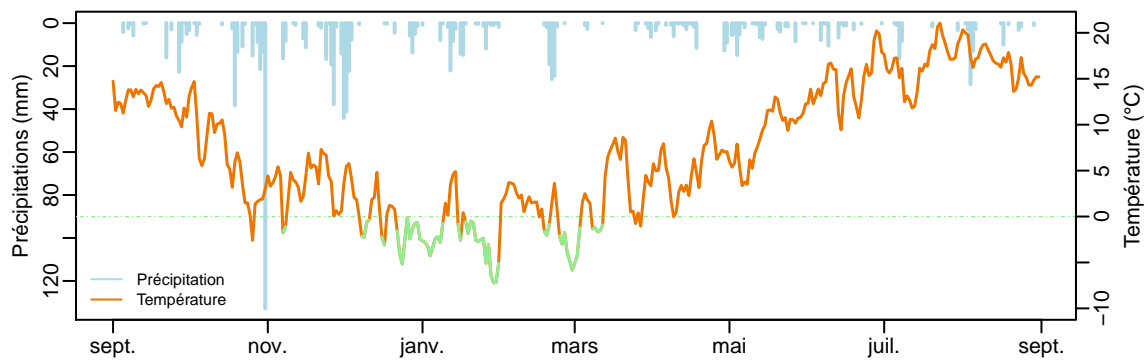
# q0252 (137.59 km²) – année 2001–2002



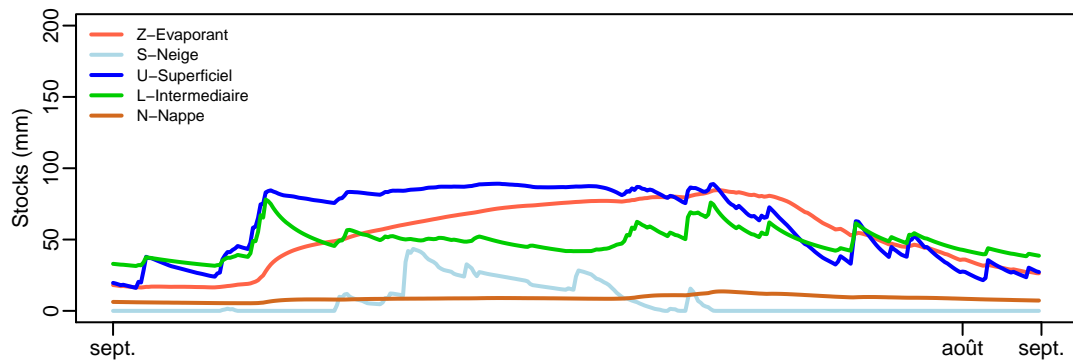
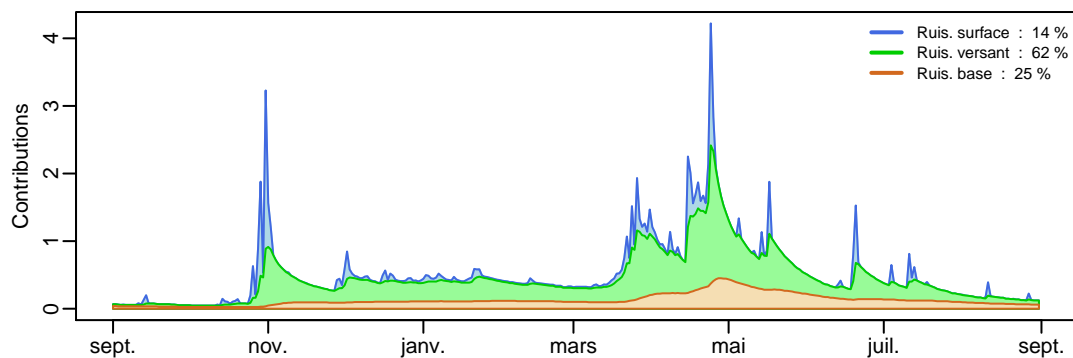
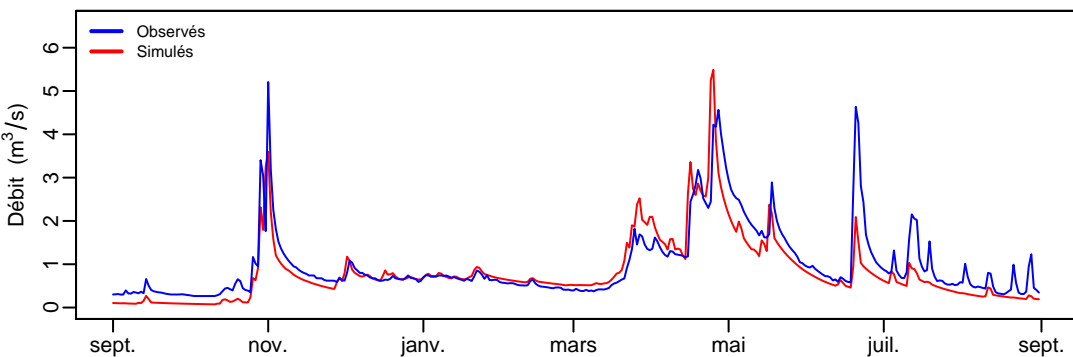
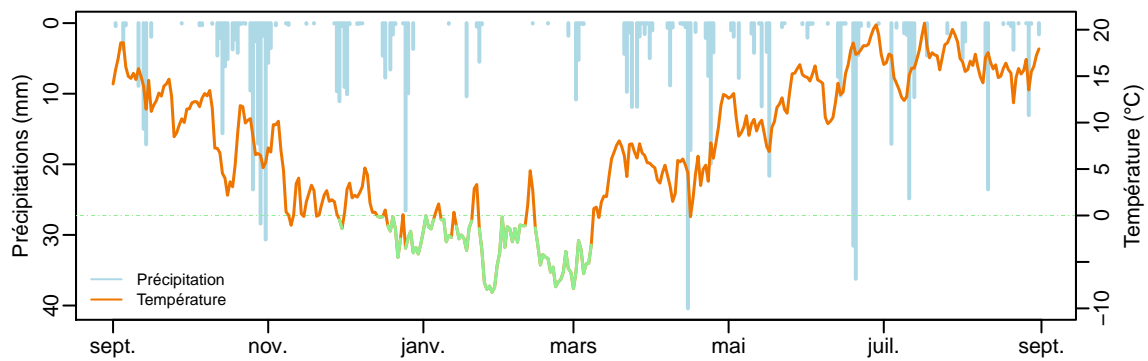
# q0252 (137.59 km²) – année 2002–2003



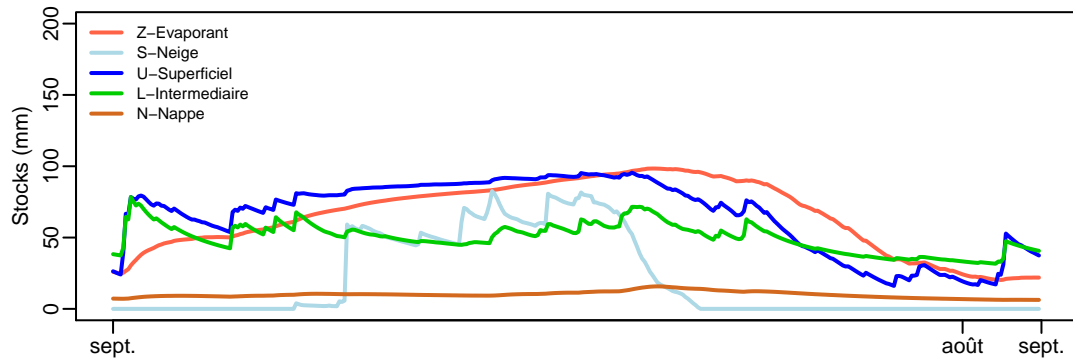
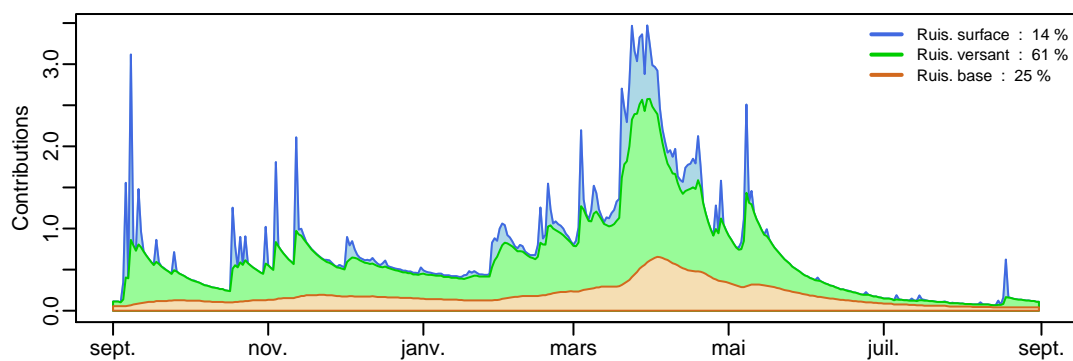
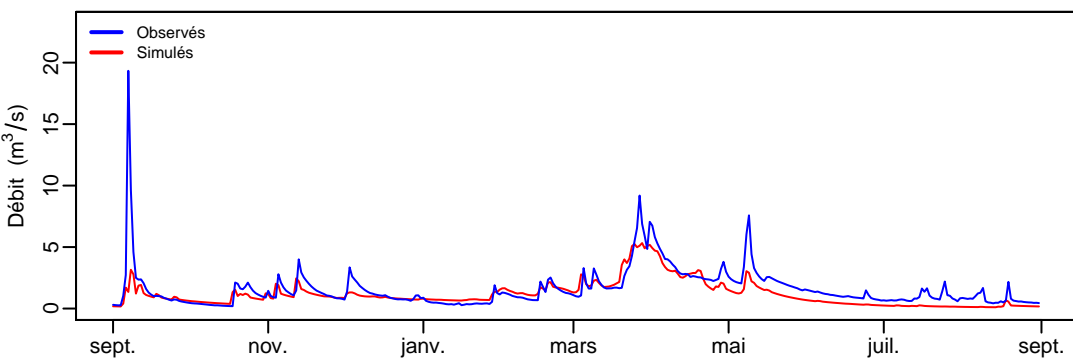
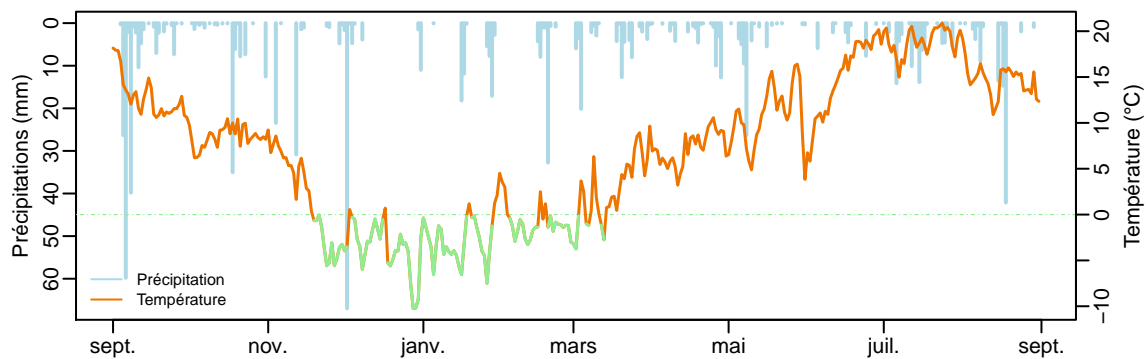
# q0252 (137.59 km²) – année 2003–2004



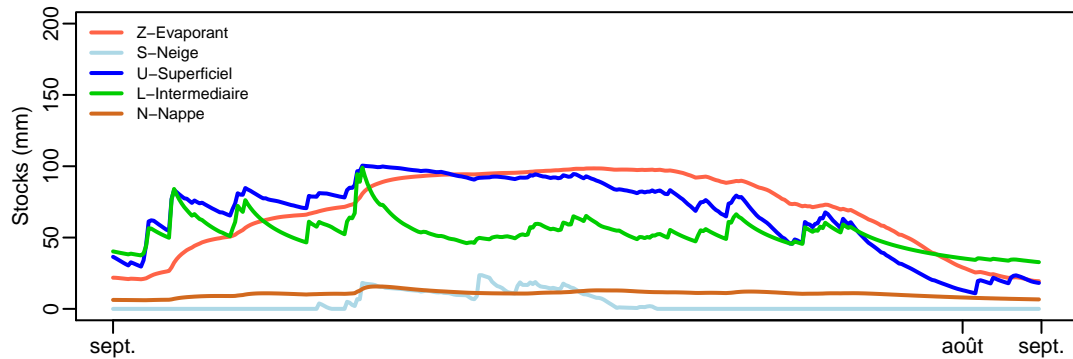
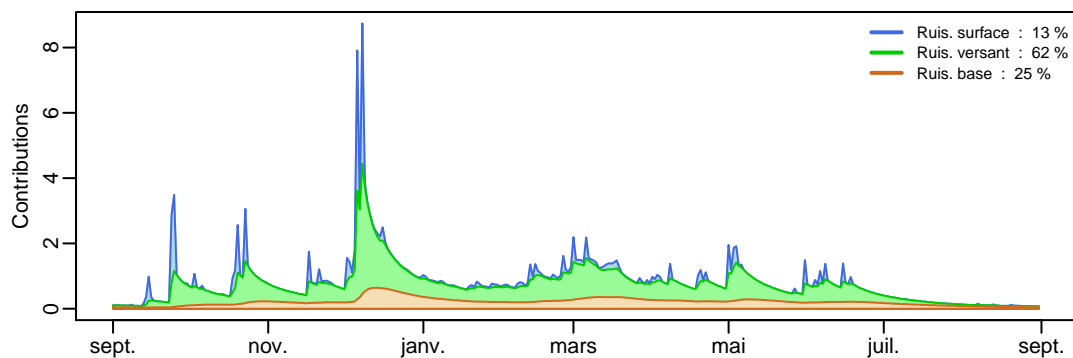
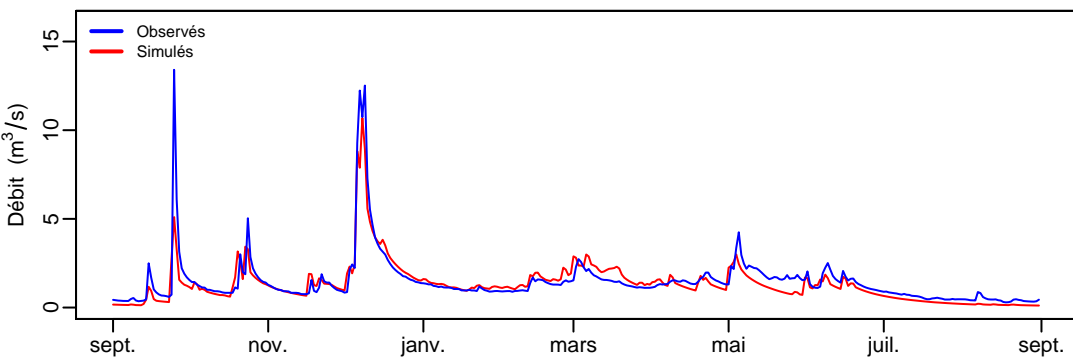
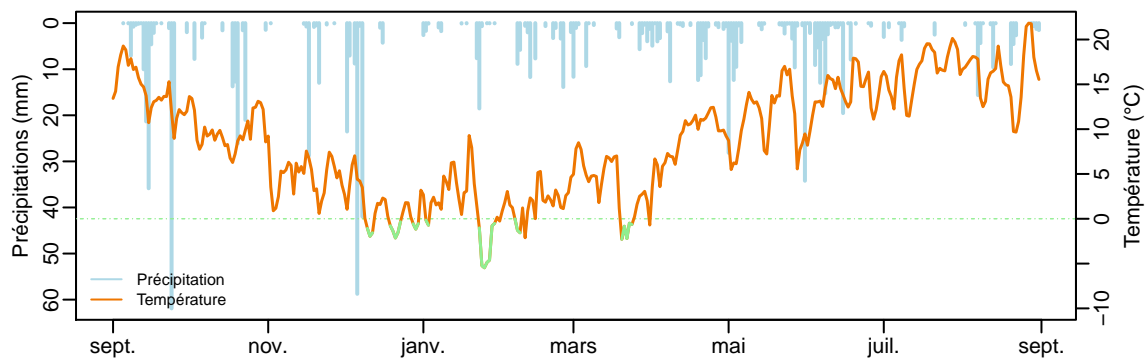
# q0252 (137.59 km²) – année 2004–2005



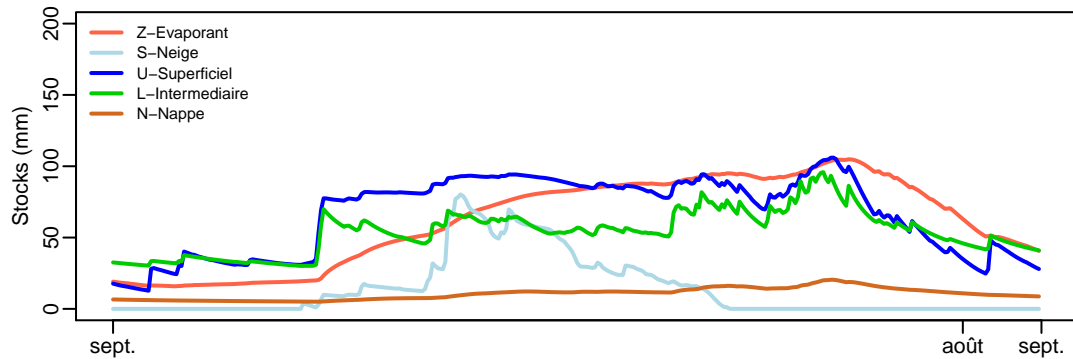
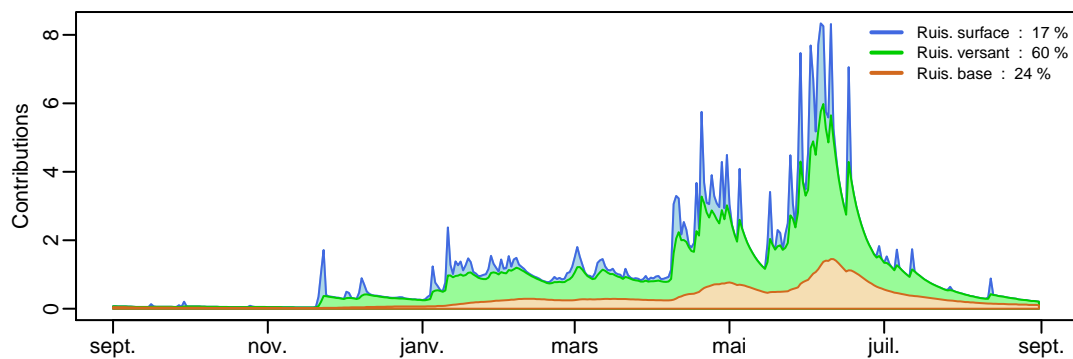
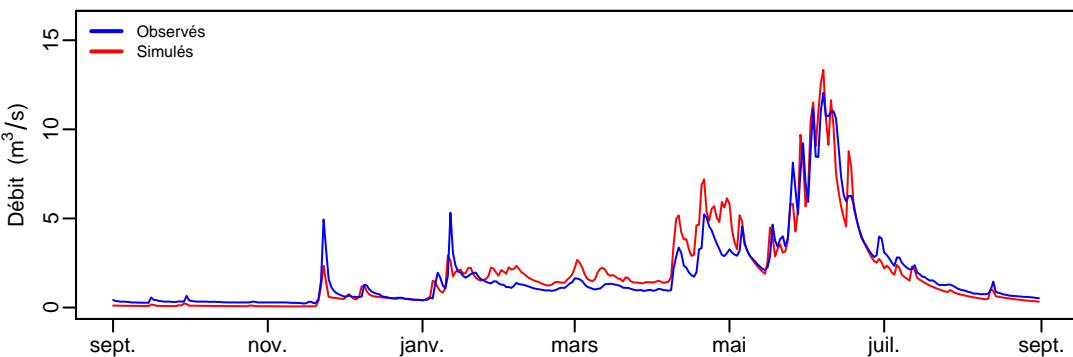
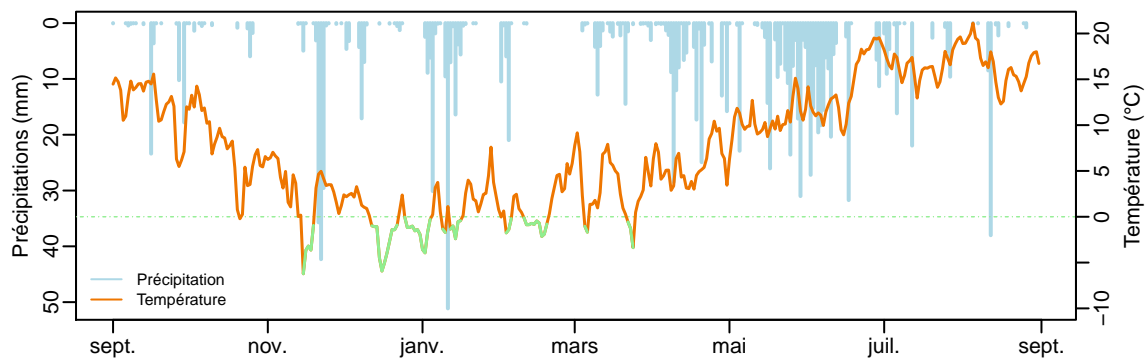
# q0252 (137.59 km<sup>2</sup>) – année 2005–2006



# q0252 (137.59 km<sup>2</sup>) – année 2006–2007

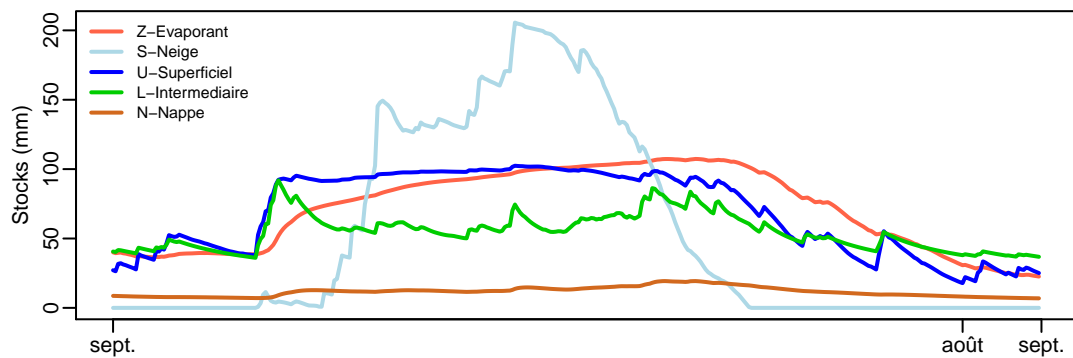
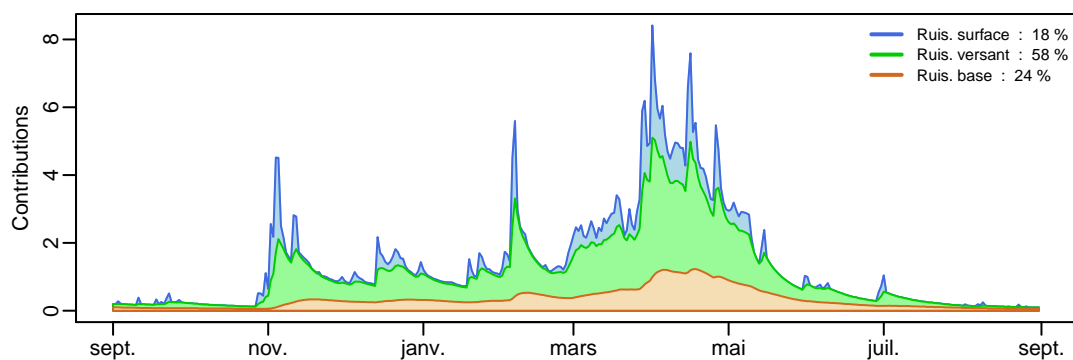
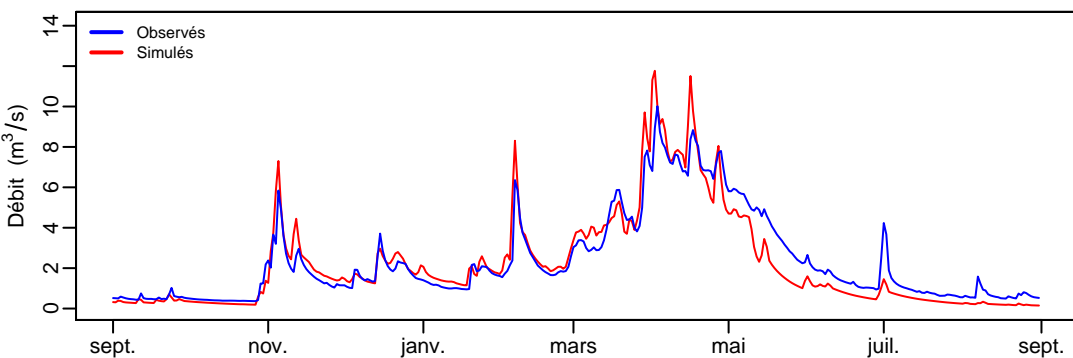
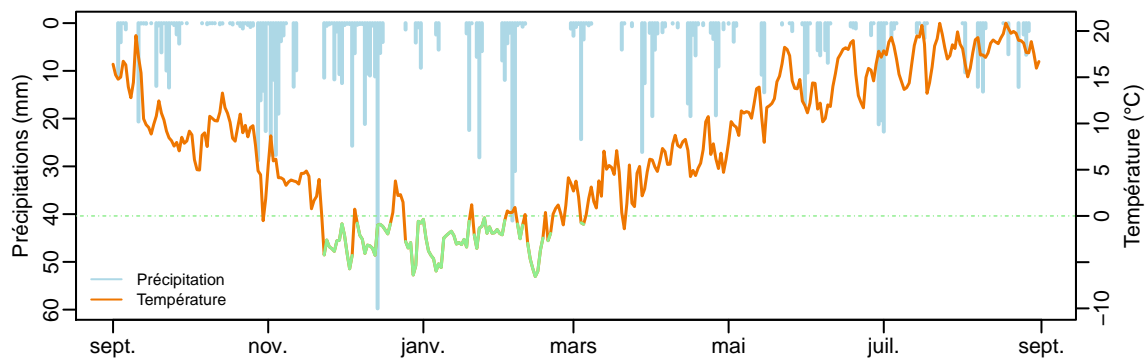


# q0252 (137.59 km²) – année 2007–2008

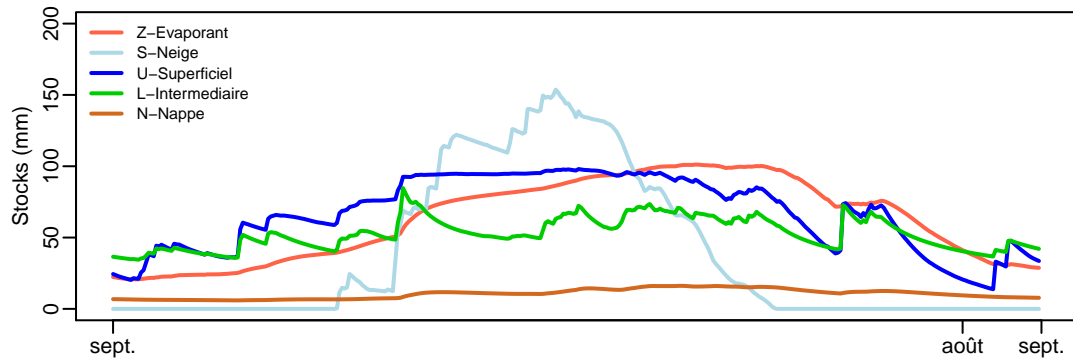
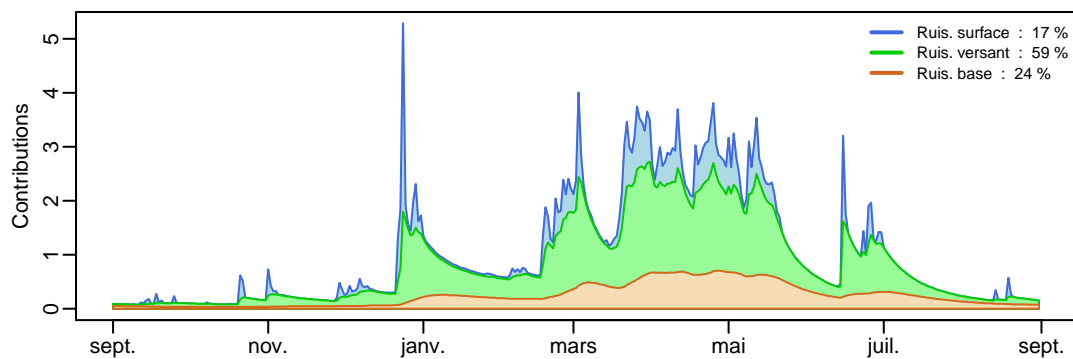
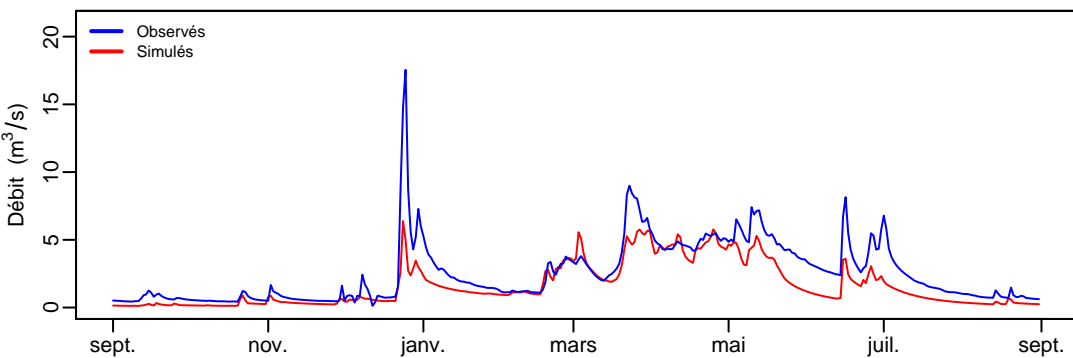
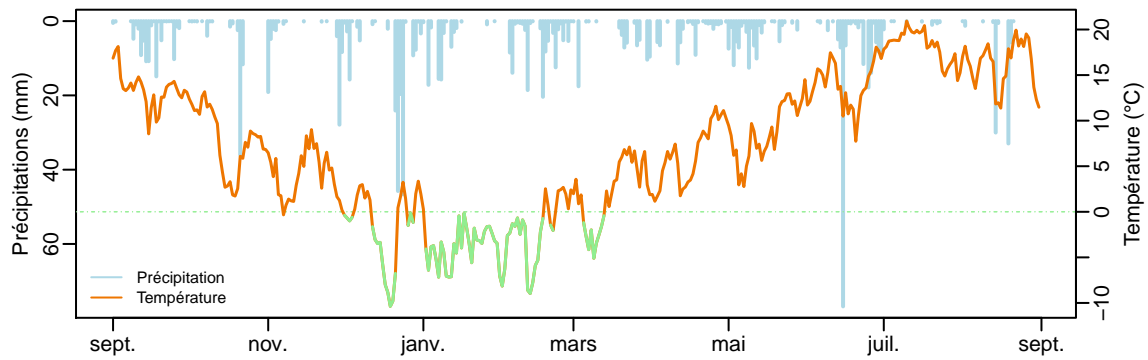




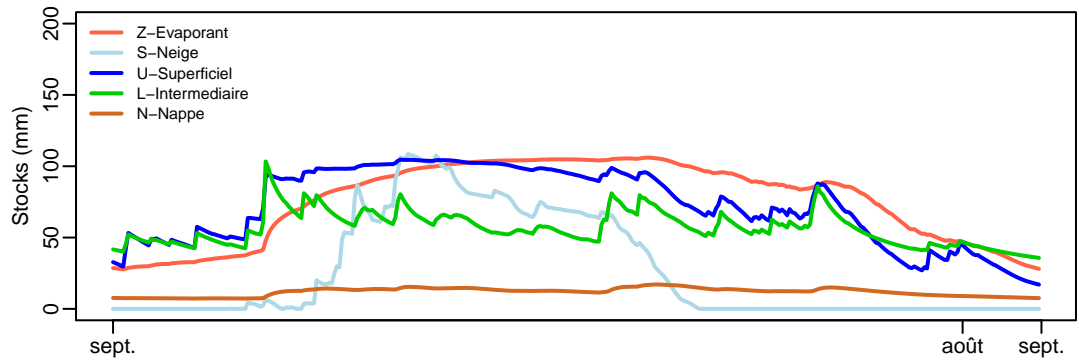
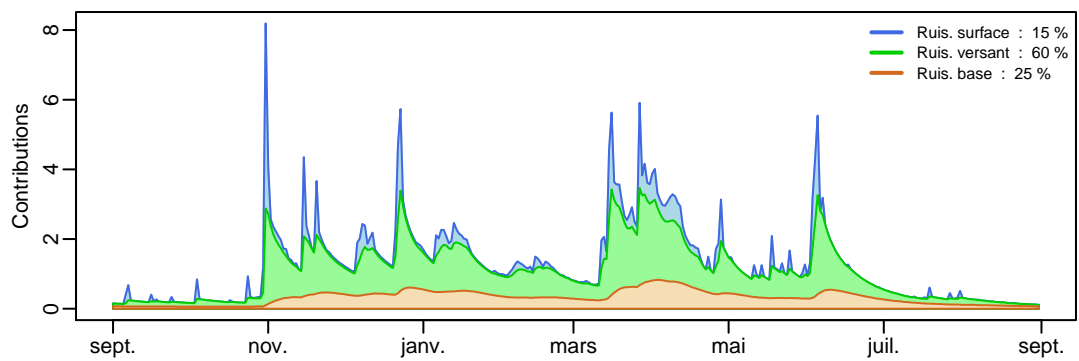
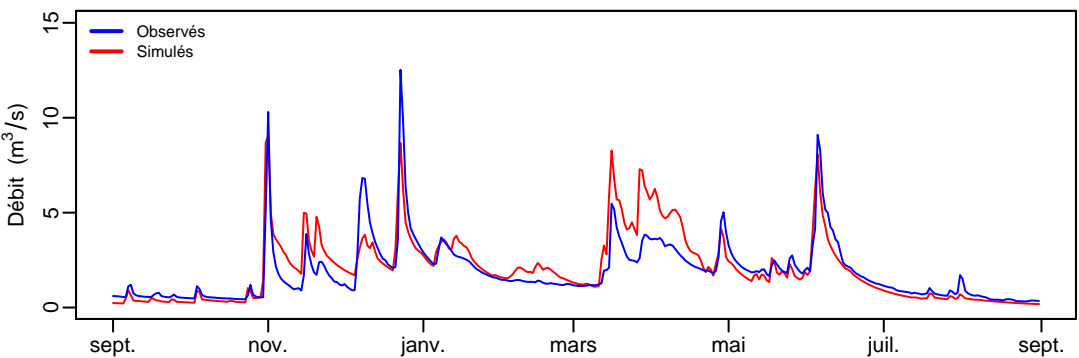
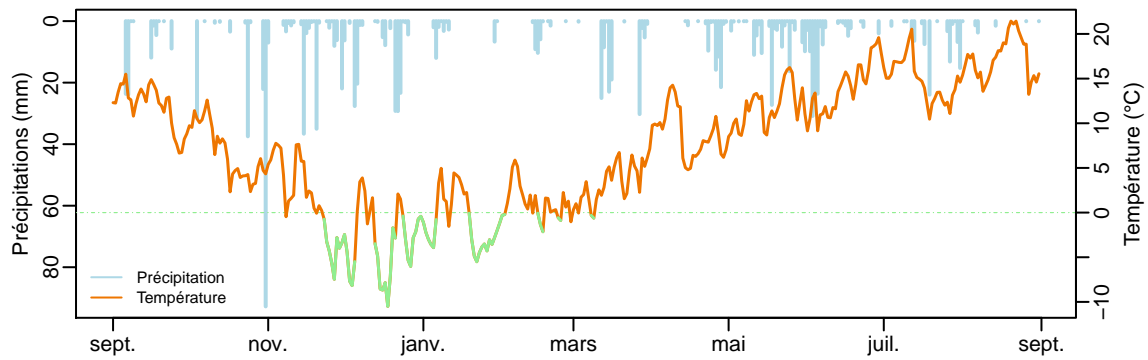
# q0252 (137.59 km²) – année 2008–2009



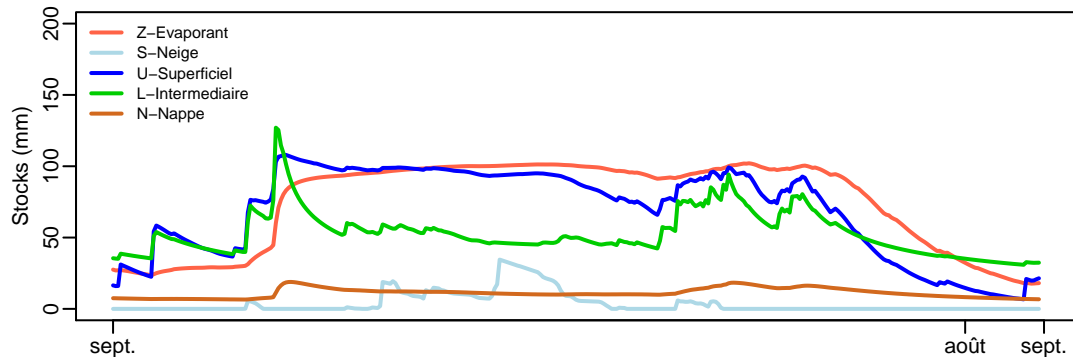
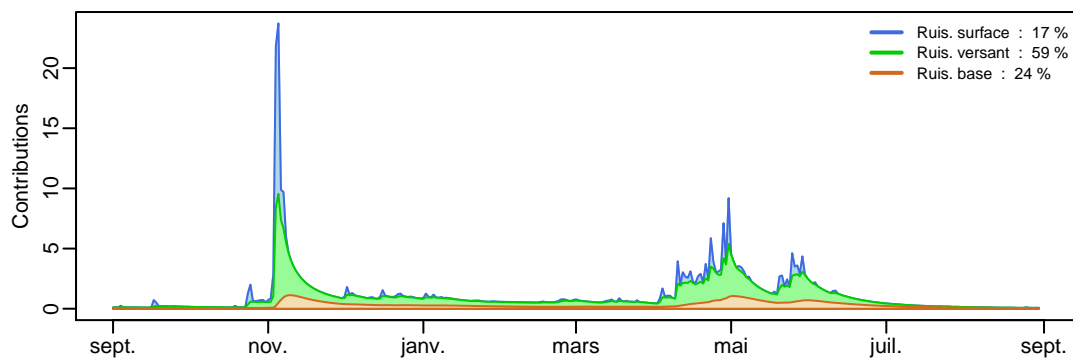
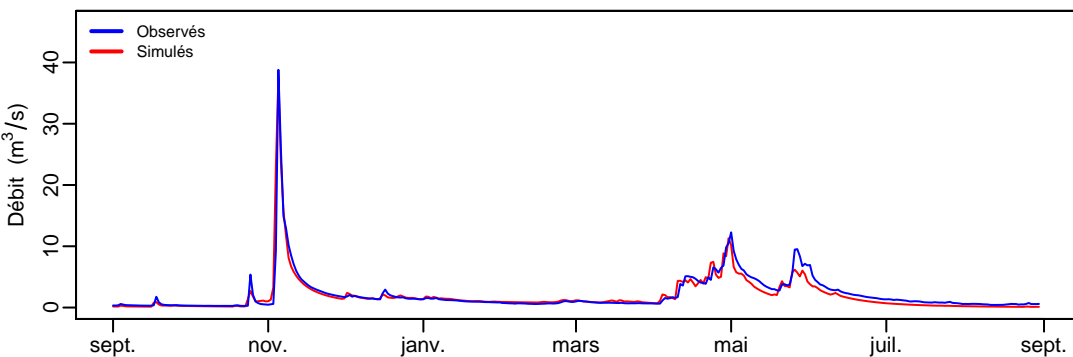
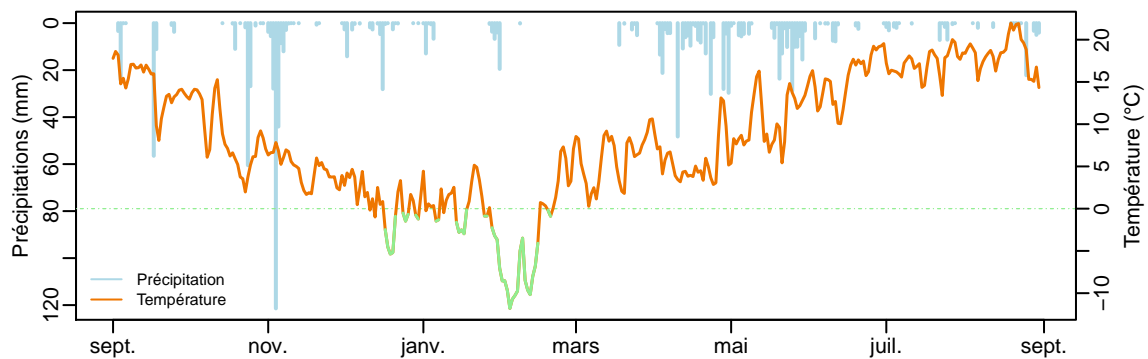
# q0252 (137.59 km<sup>2</sup>) – année 2009–2010



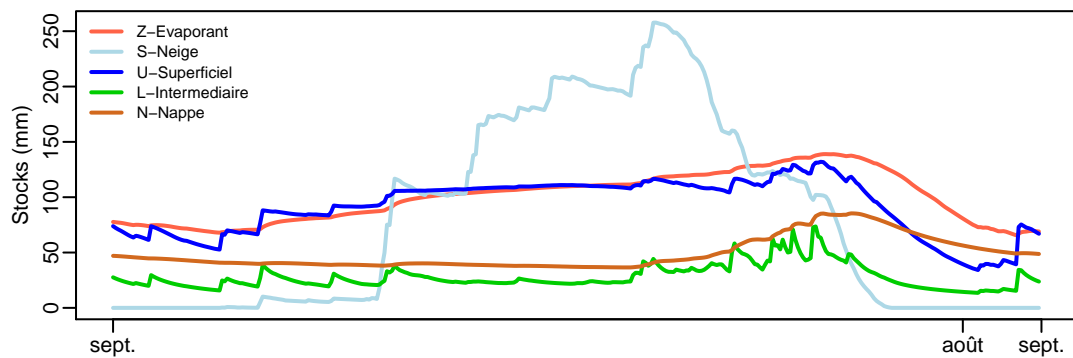
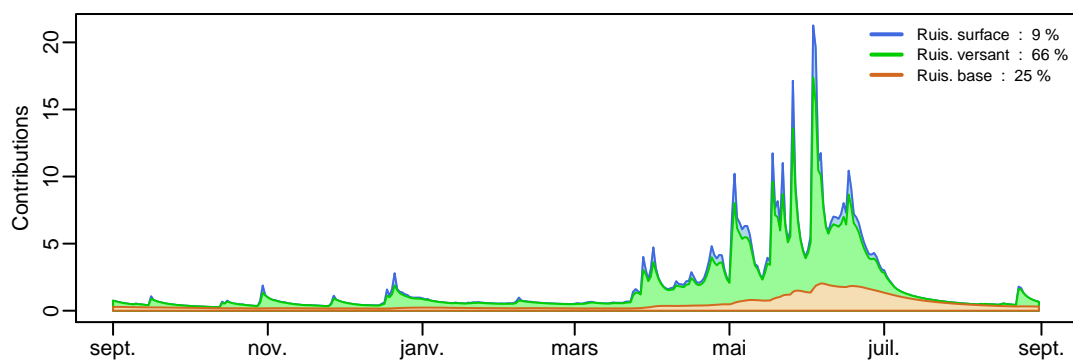
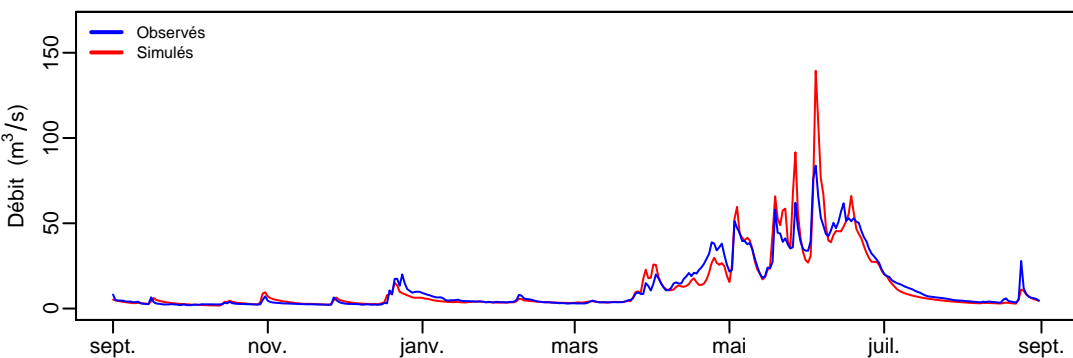
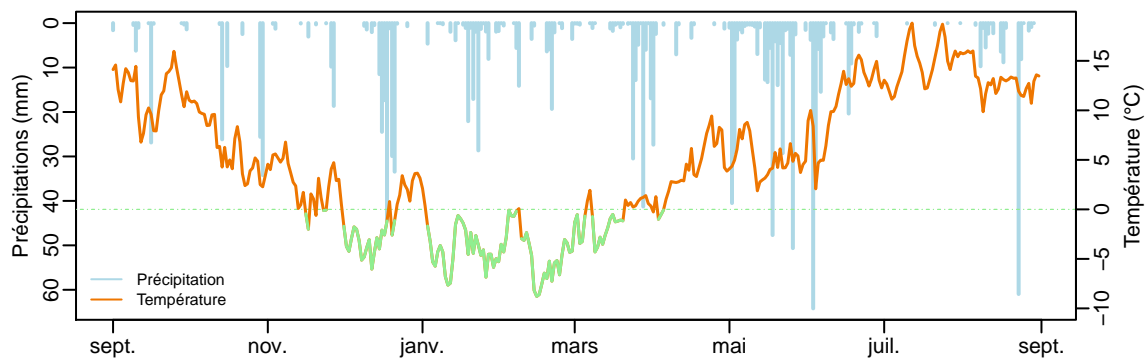
# q0252 (137.59 km²) – année 2010–2011



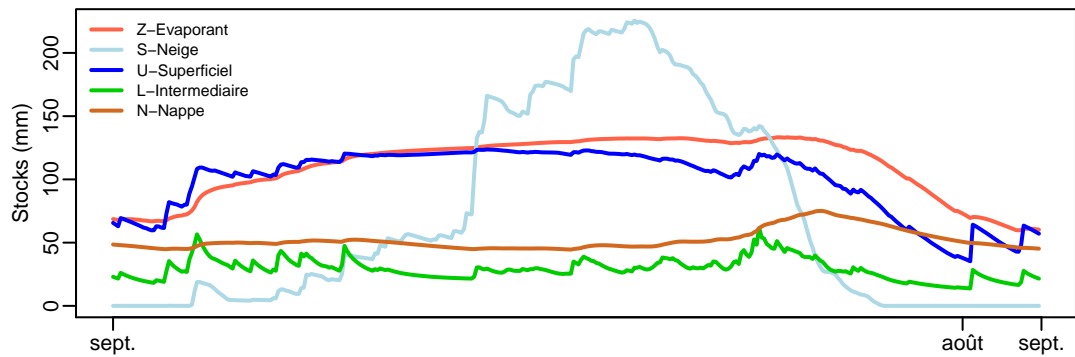
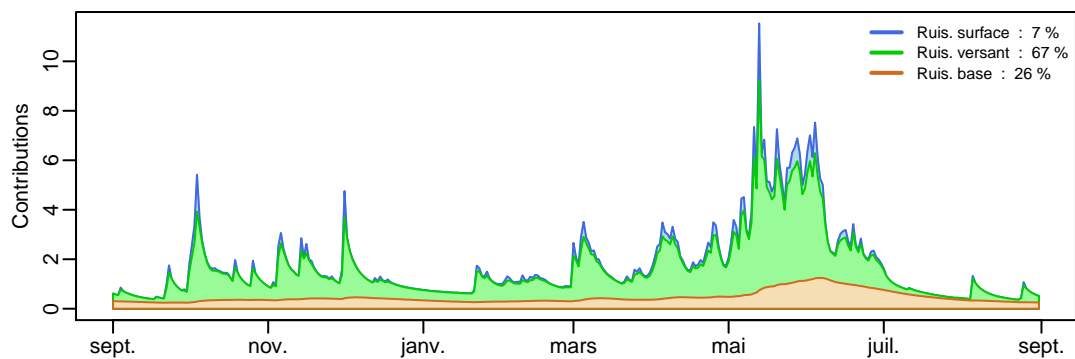
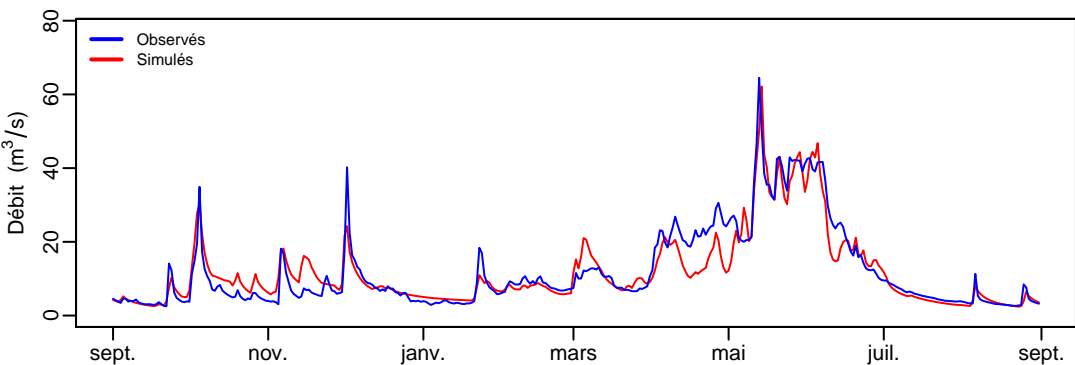
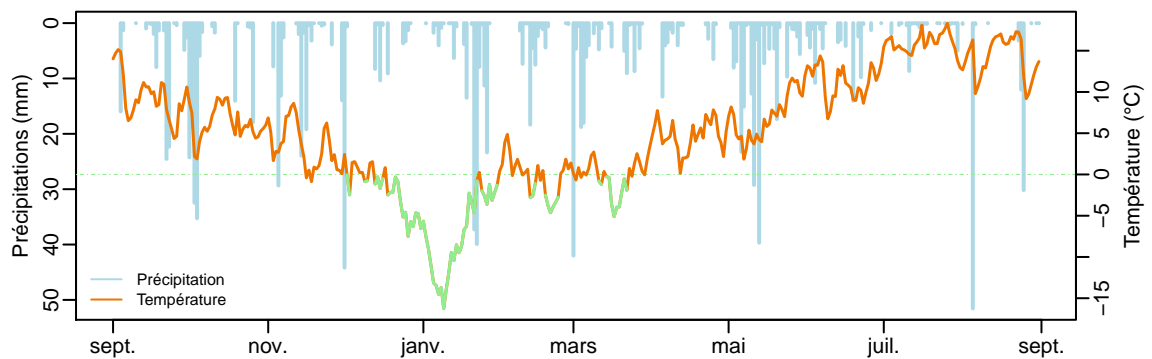
# q0252 (137.59 km²) – année 2011–2012



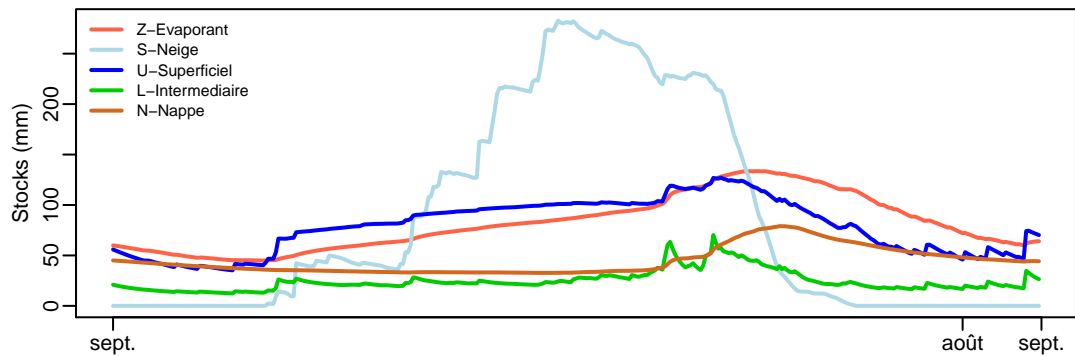
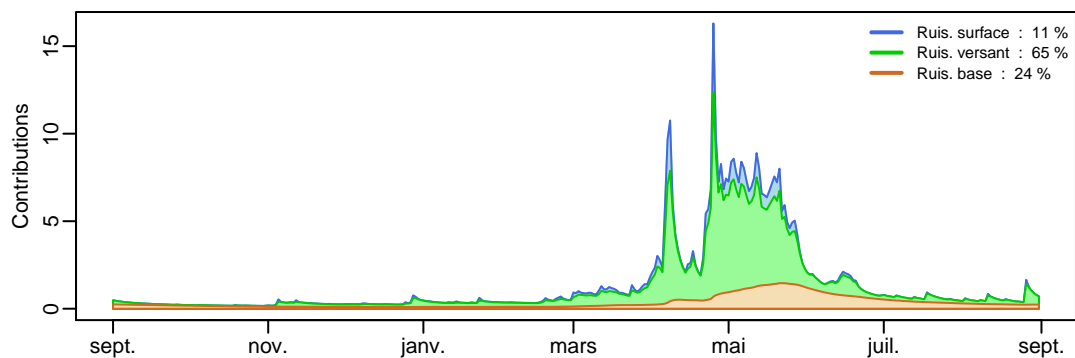
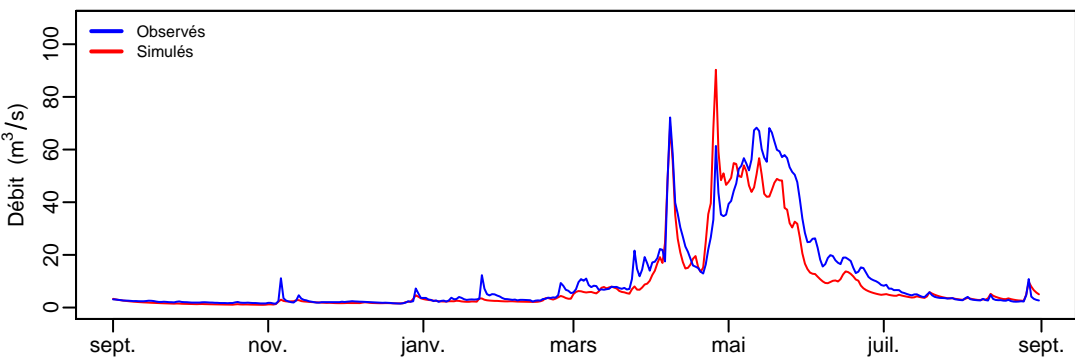
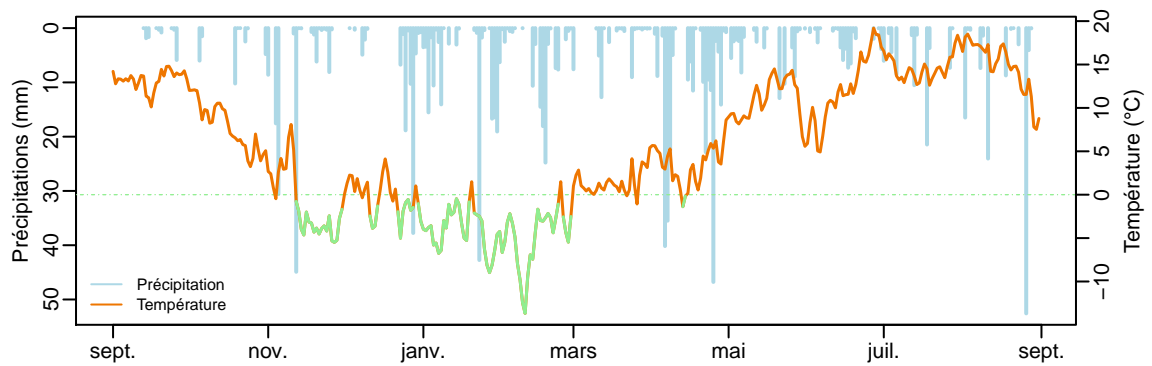
# q0258 (566.9 km<sup>2</sup>) – année 1983–1984



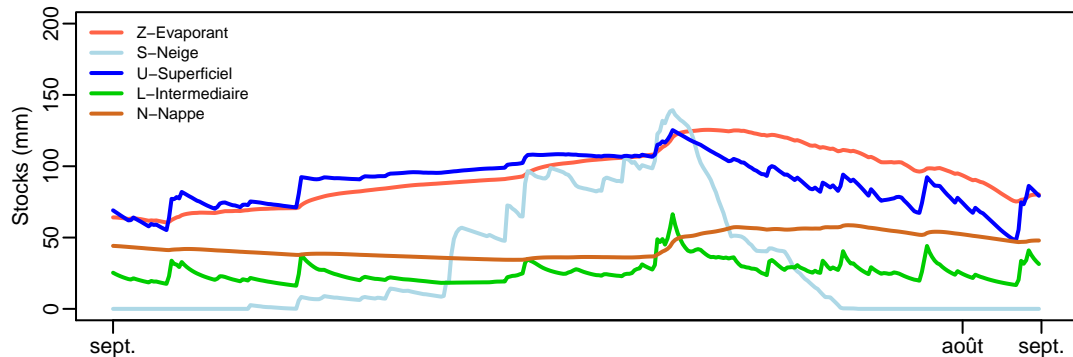
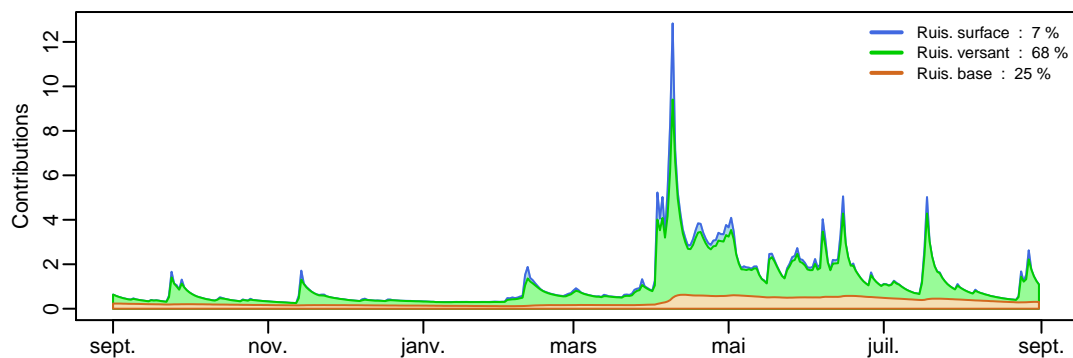
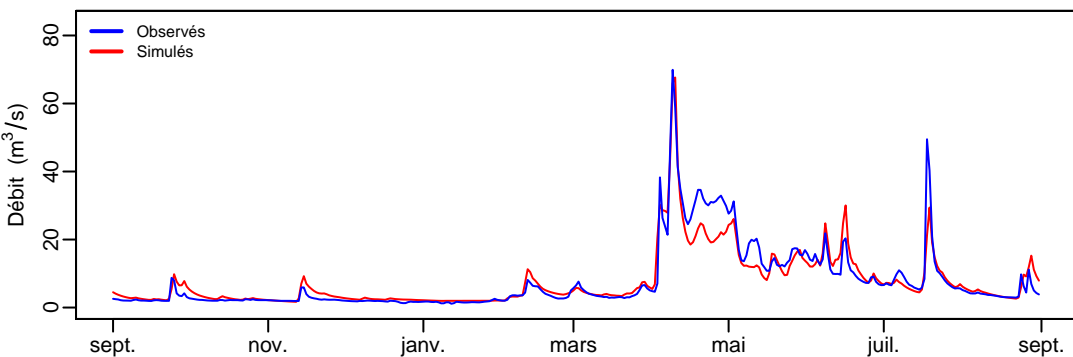
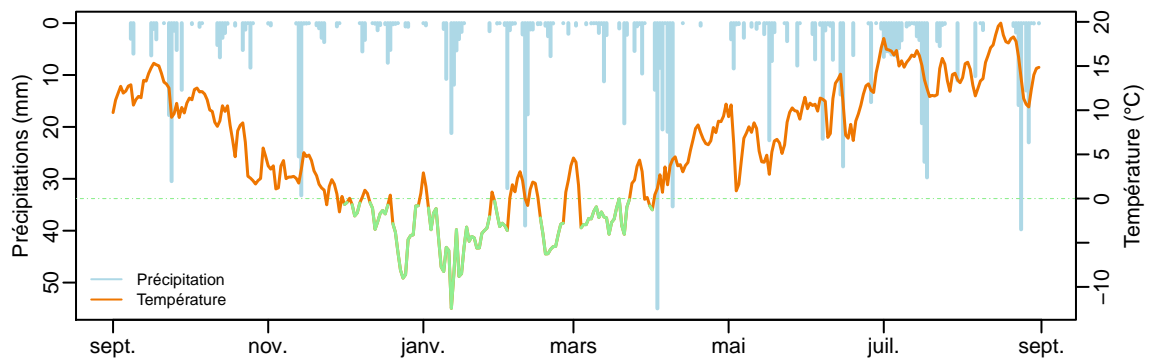
# q0258 (566.9 km<sup>2</sup>) – année 1984–1985



# q0258 (566.9 km²) – année 1985–1986

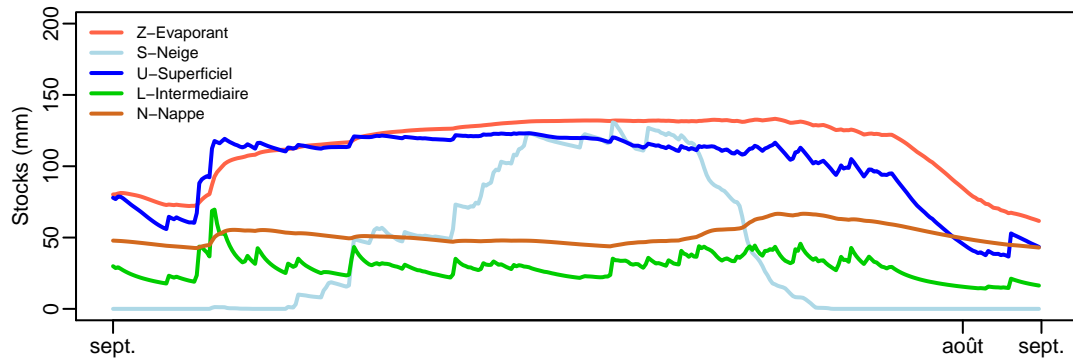
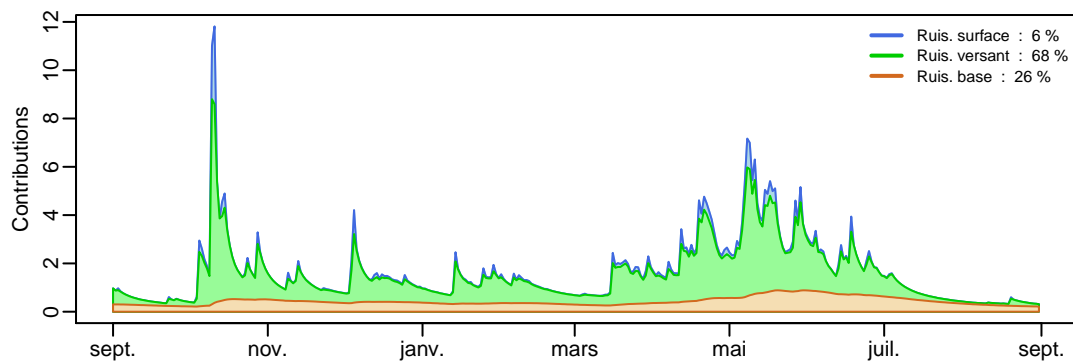
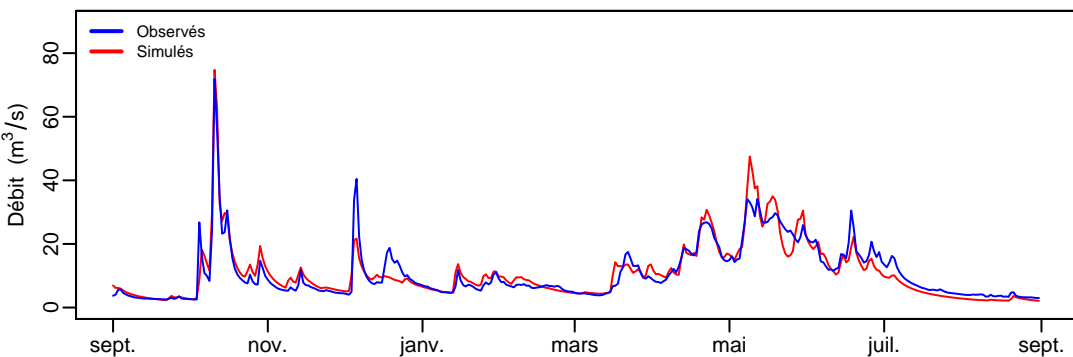
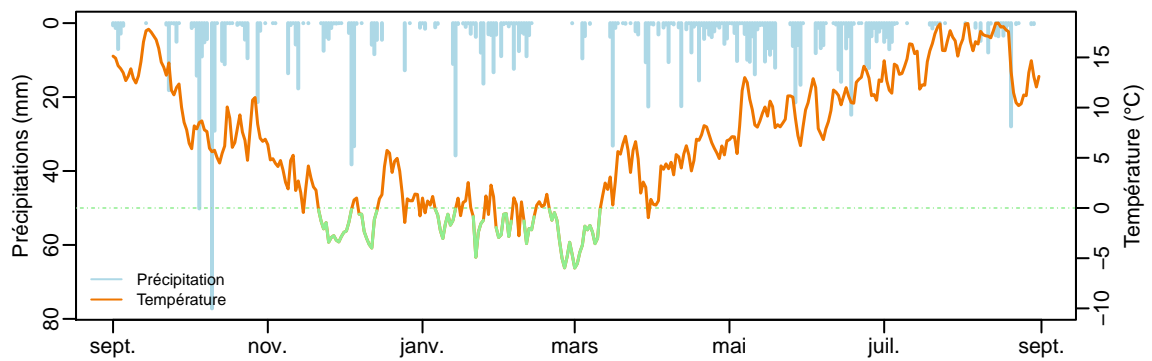


# q0258 (566.9 km²) – année 1986–1987

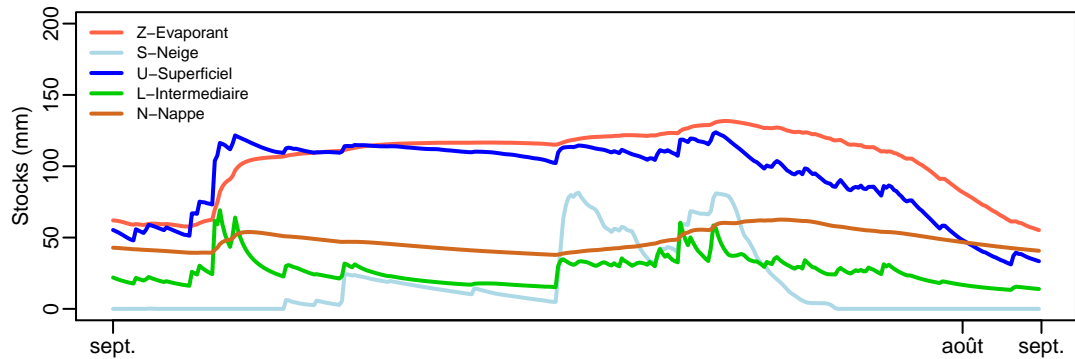
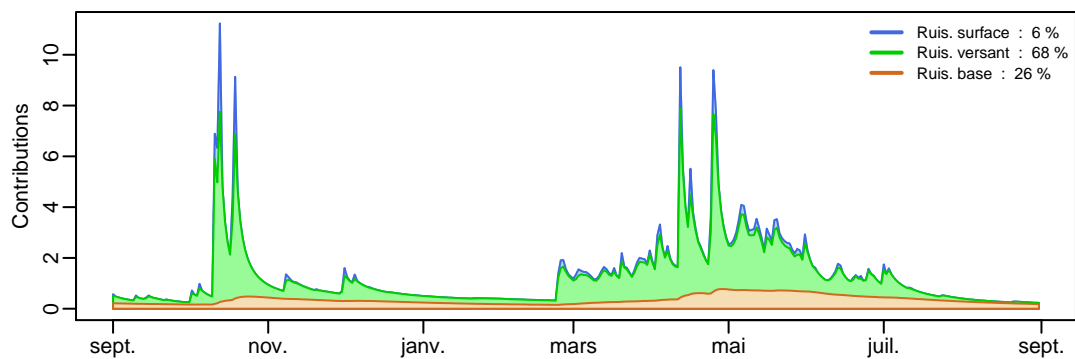
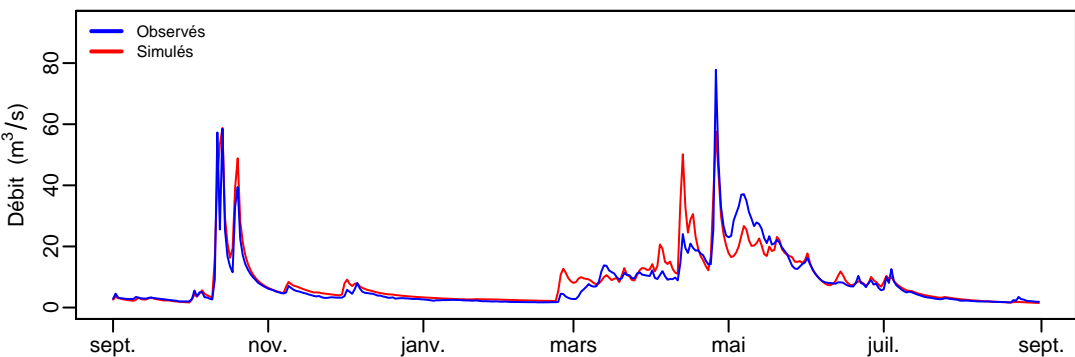
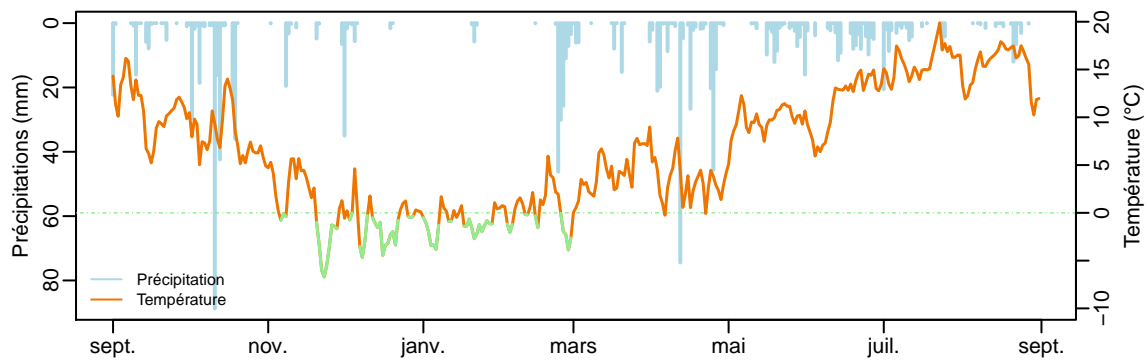




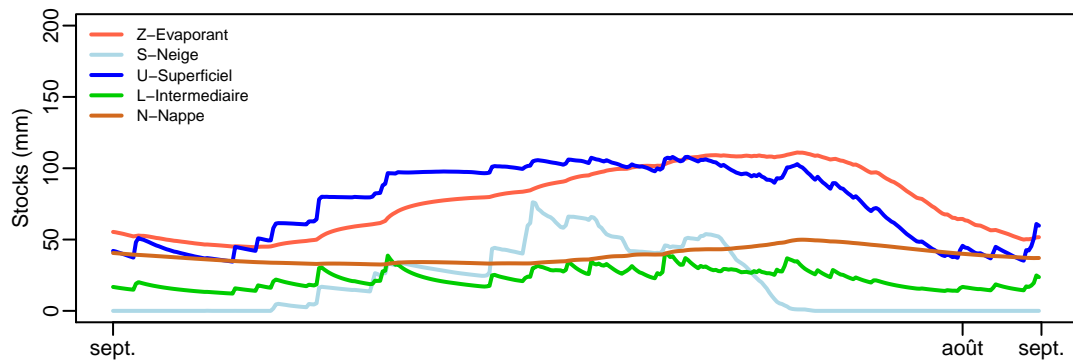
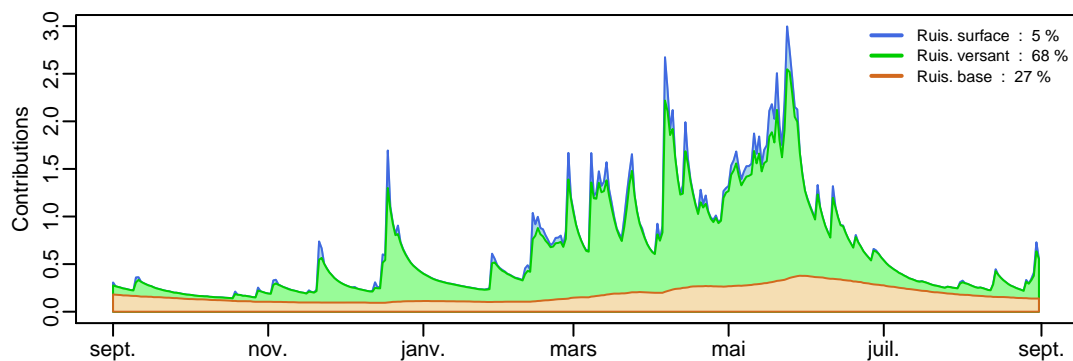
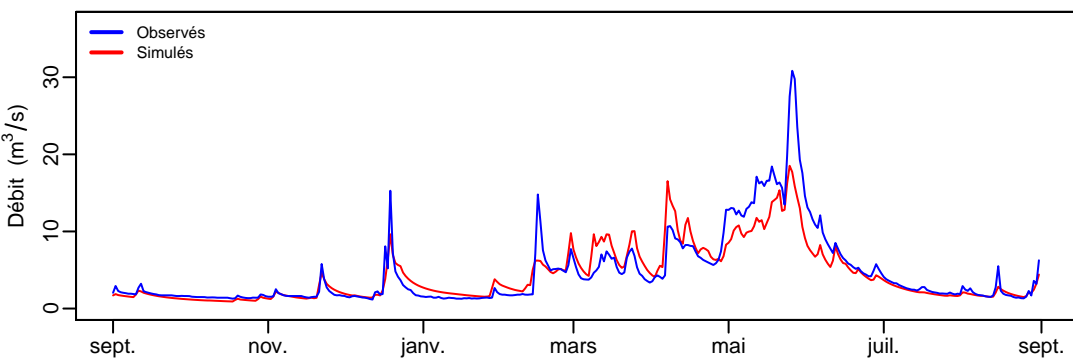
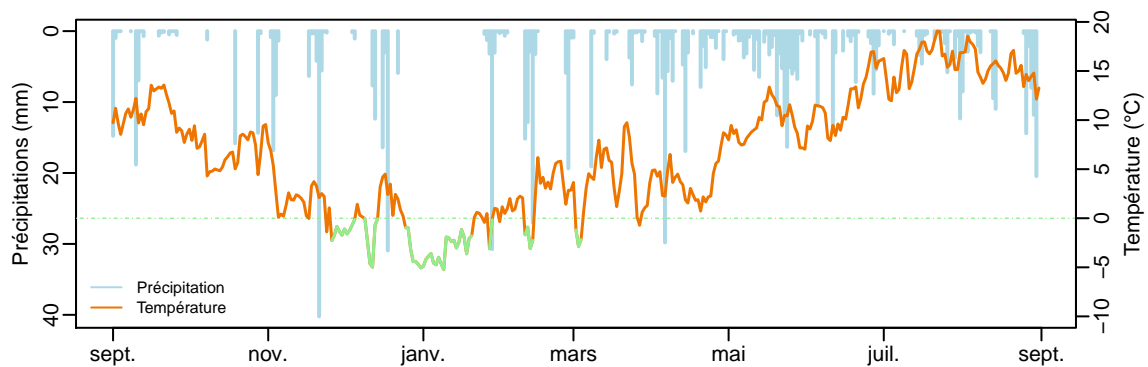
# q0258 (566.9 km²) – année 1987–1988



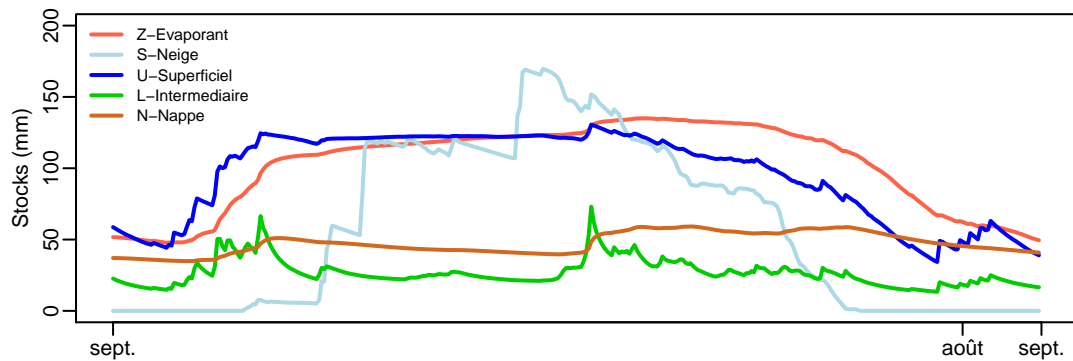
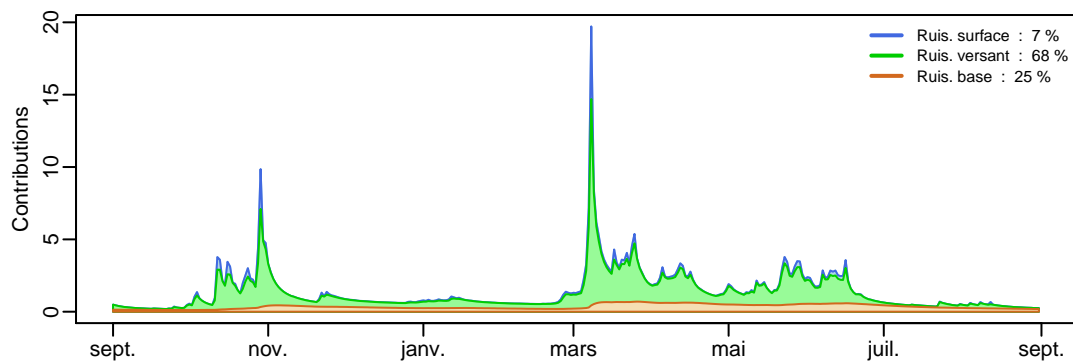
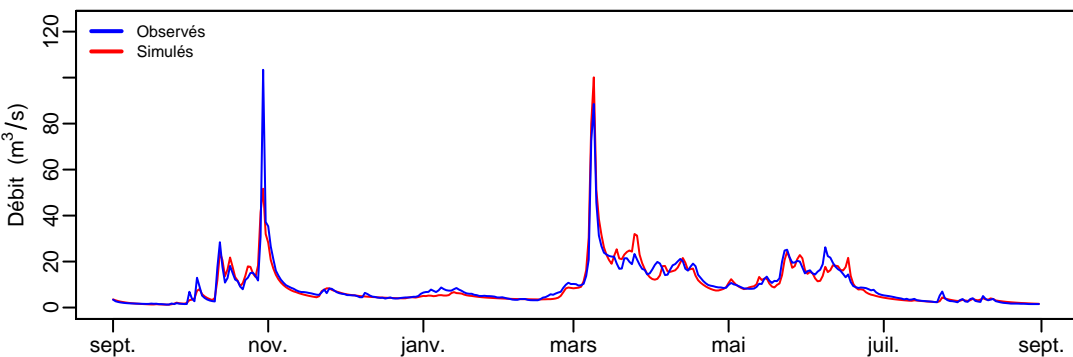
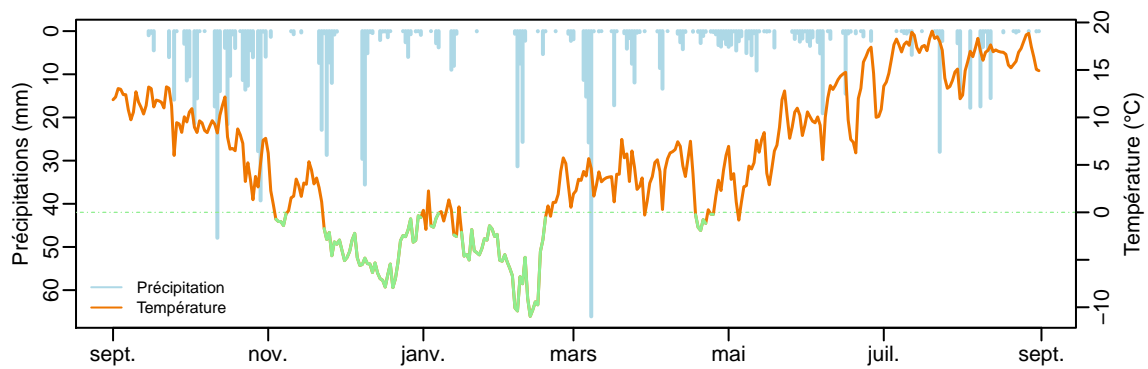
# q0258 (566.9 km<sup>2</sup>) – année 1988–1989



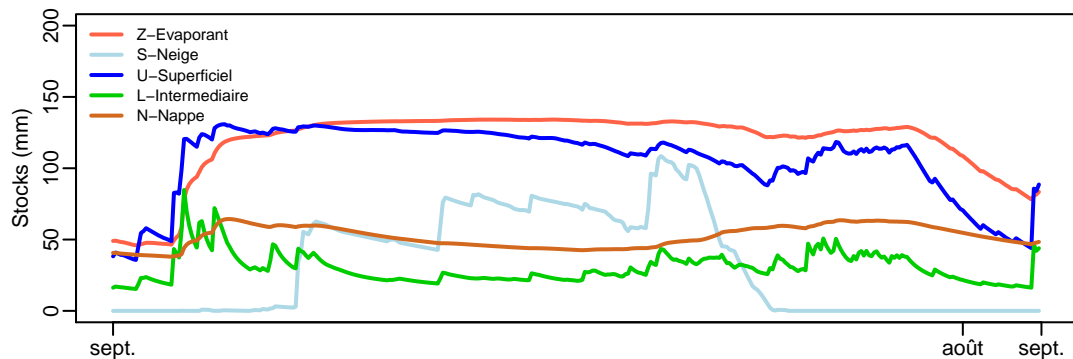
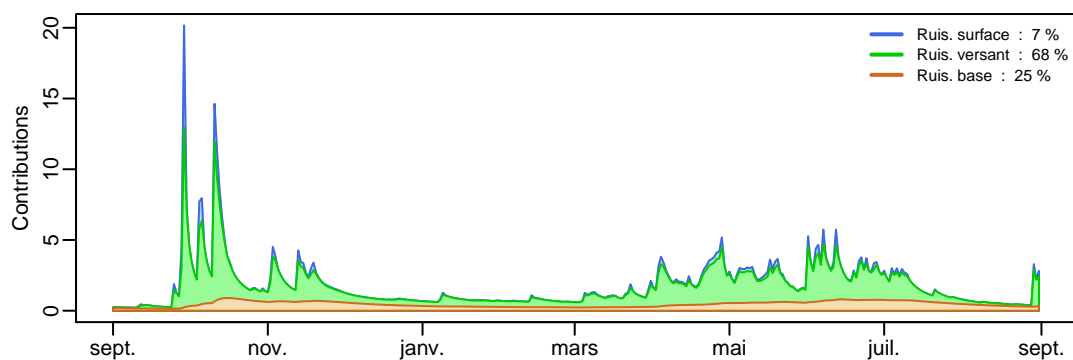
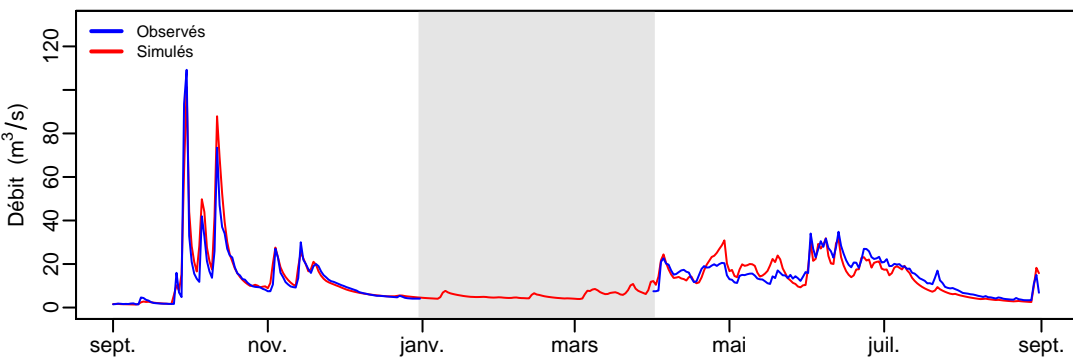
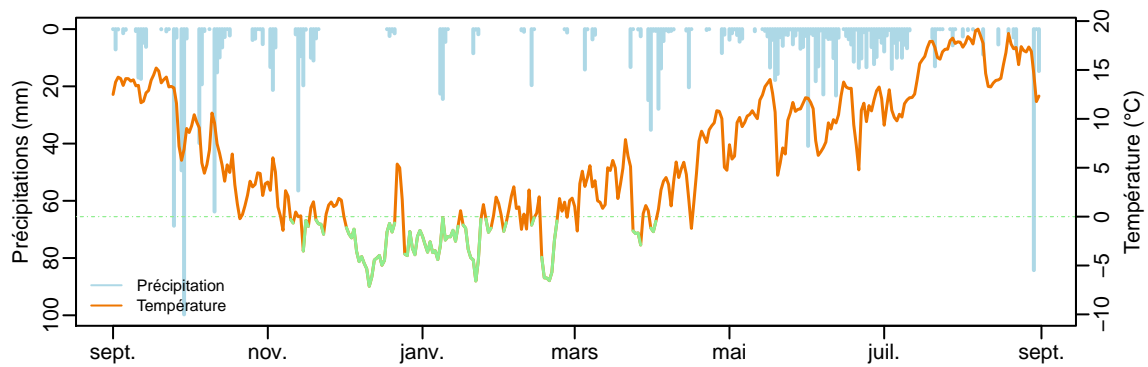
# q0258 (566.9 km²) – année 1989–1990



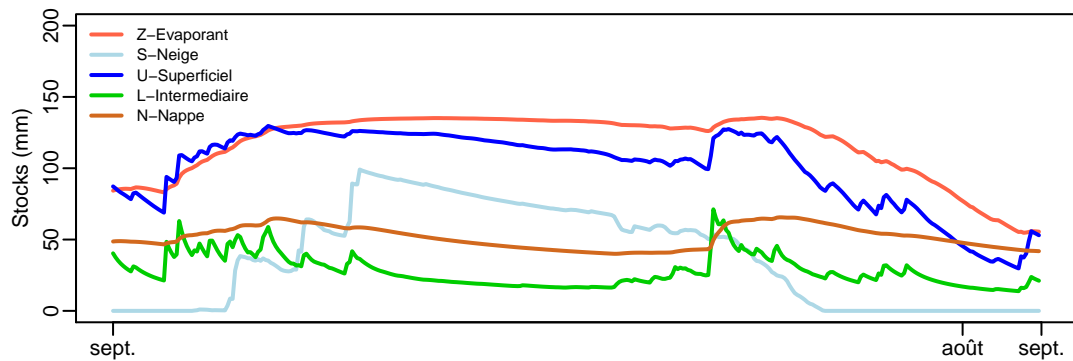
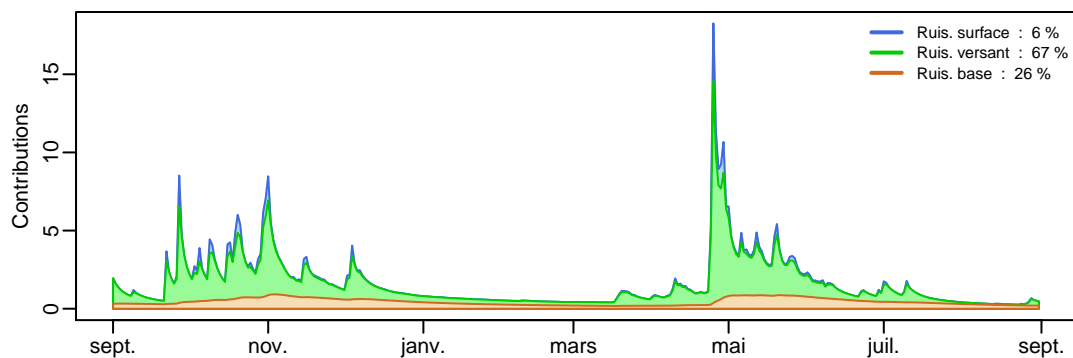
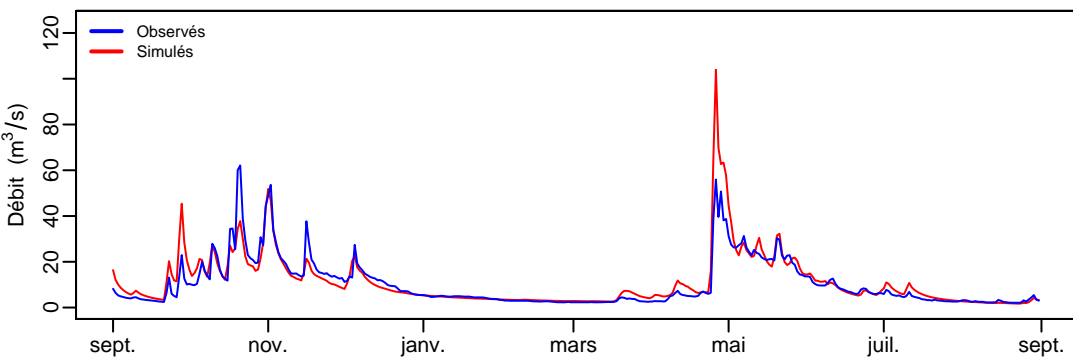
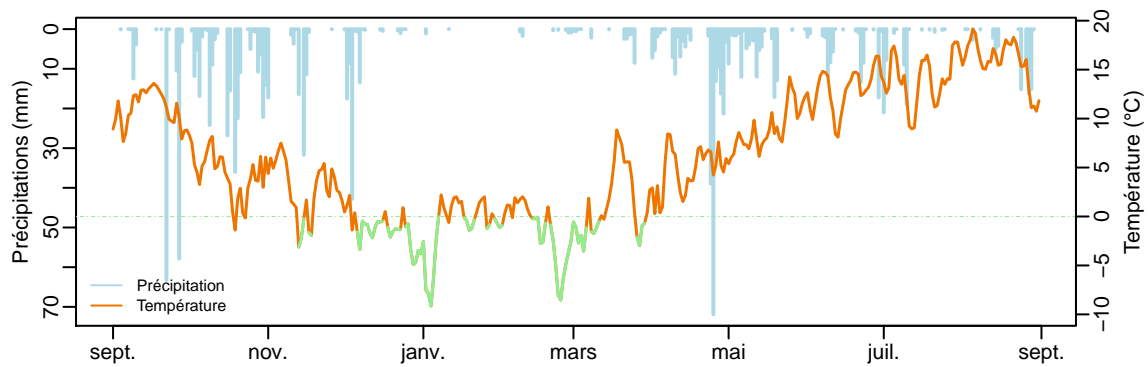
# q0258 (566.9 km<sup>2</sup>) – année 1990–1991



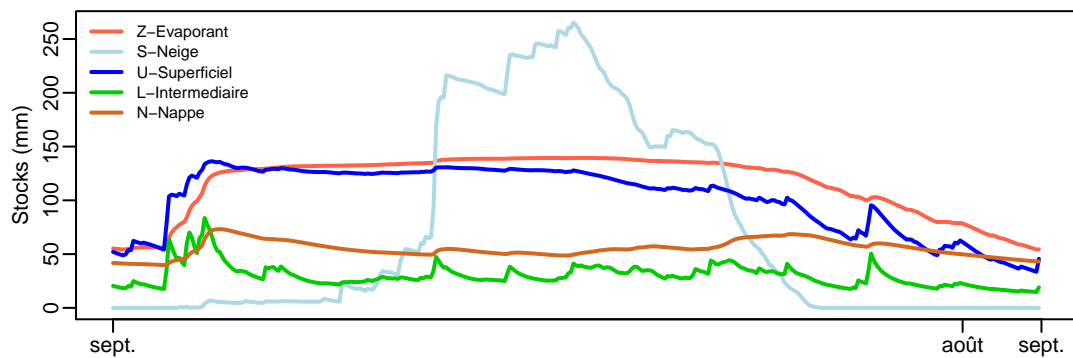
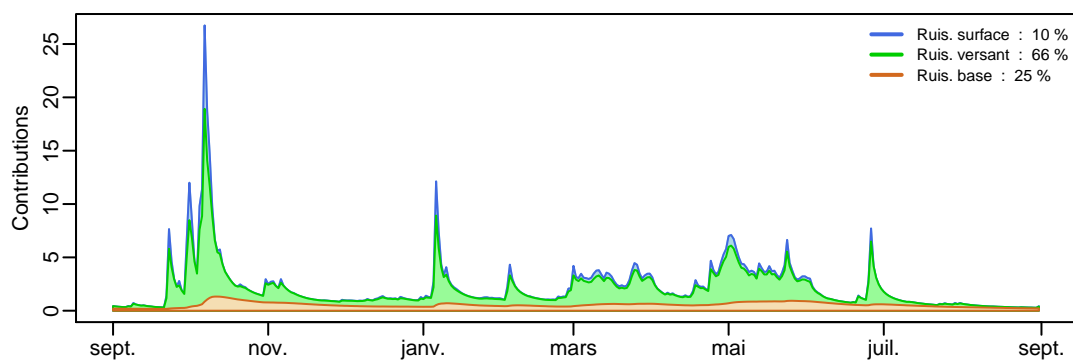
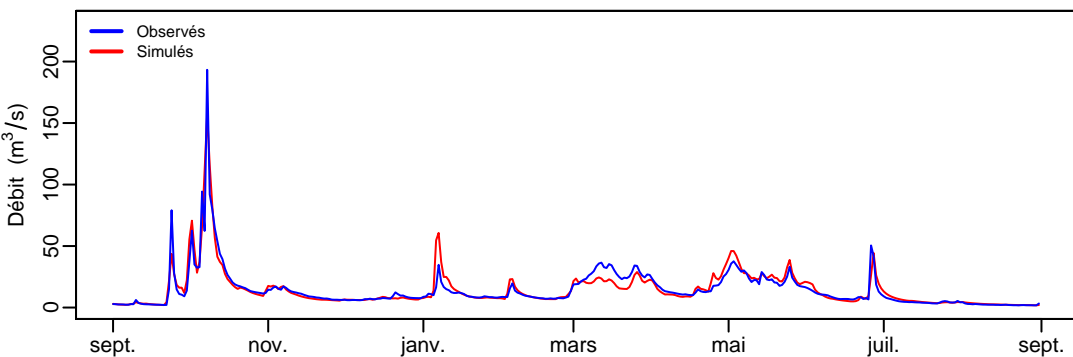
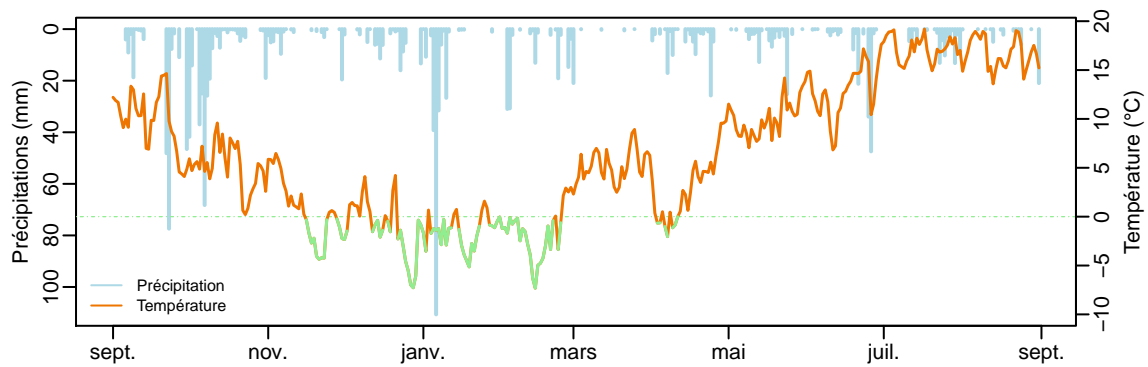
# q0258 (566.9 km²) – année 1991–1992



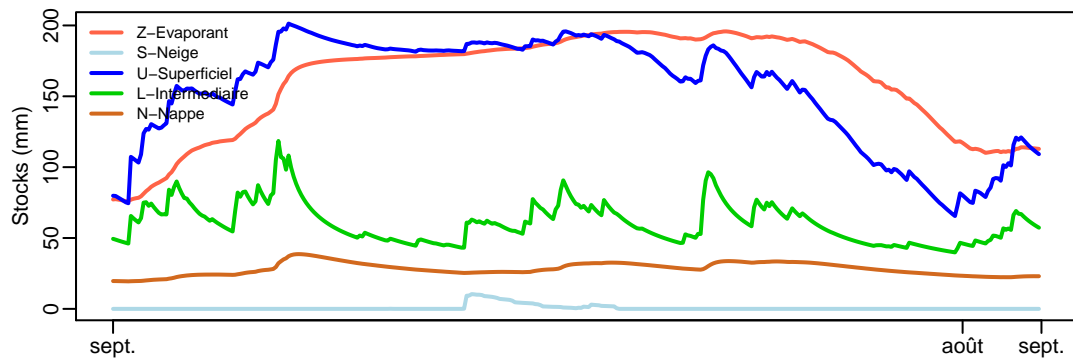
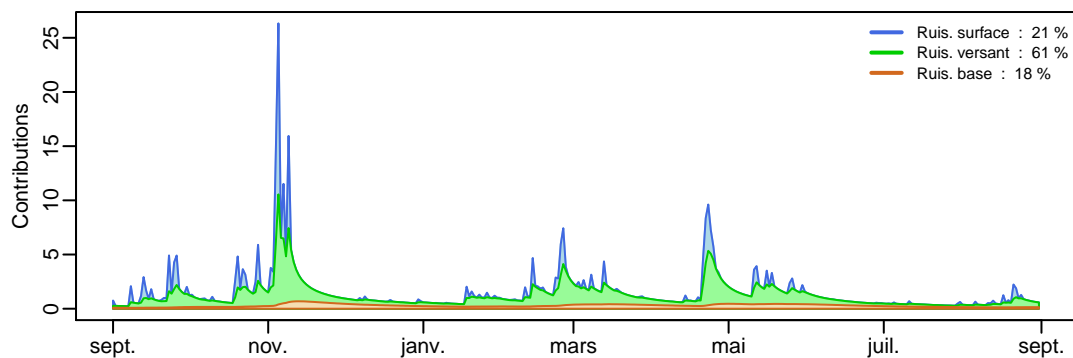
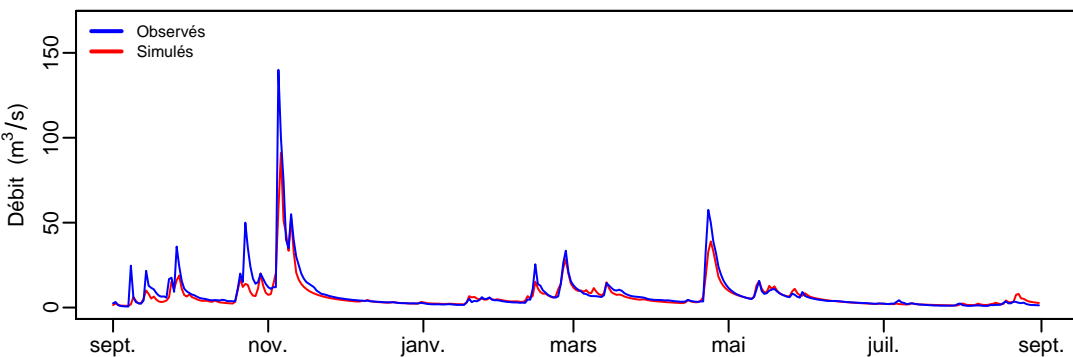
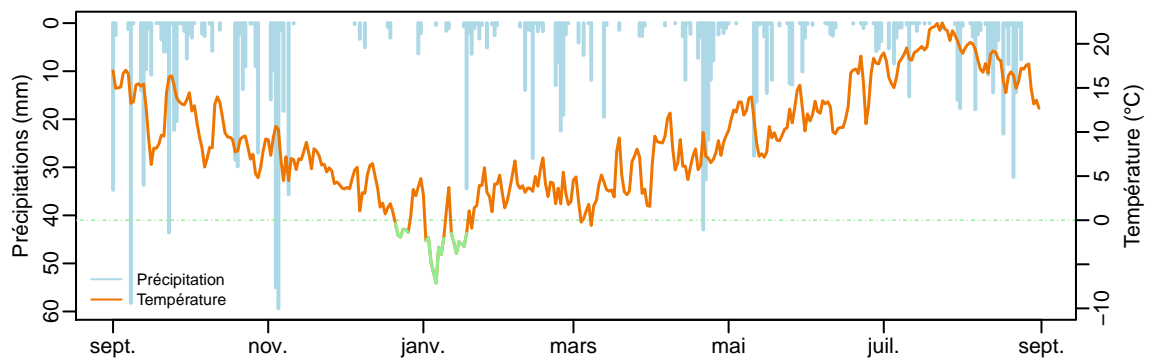
# q0258 (566.9 km<sup>2</sup>) – année 1992–1993



# q0258 (566.9 km²) – année 1993–1994

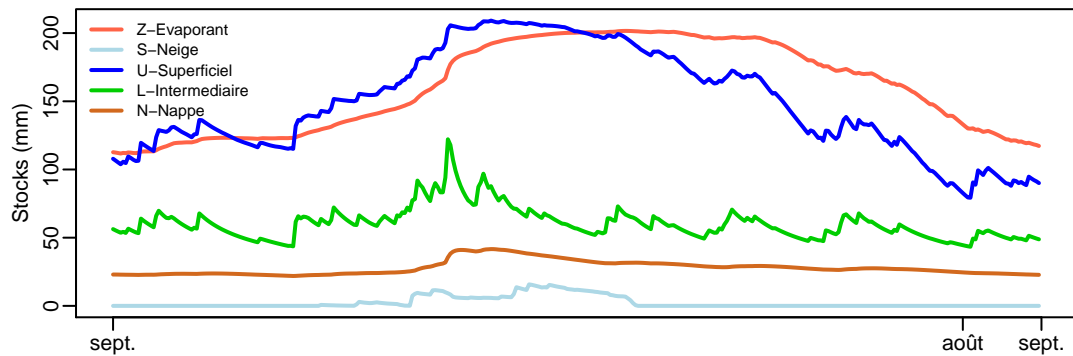
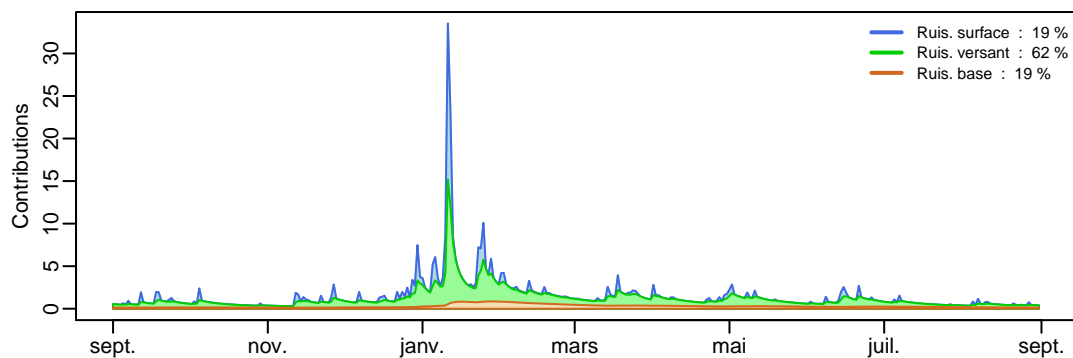
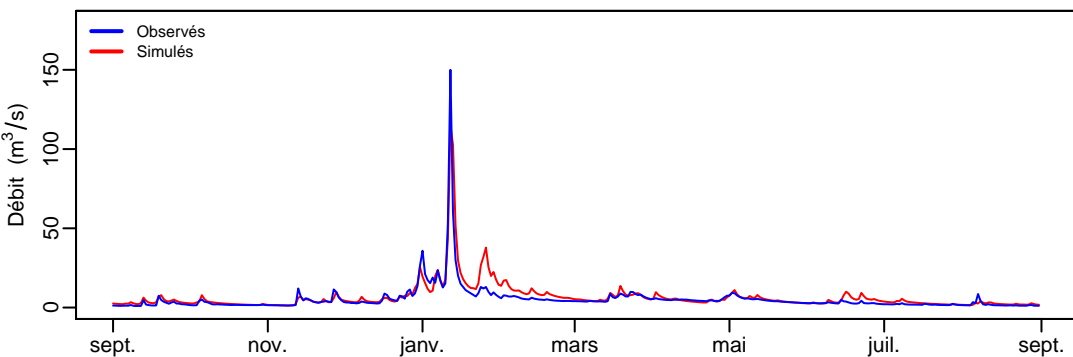
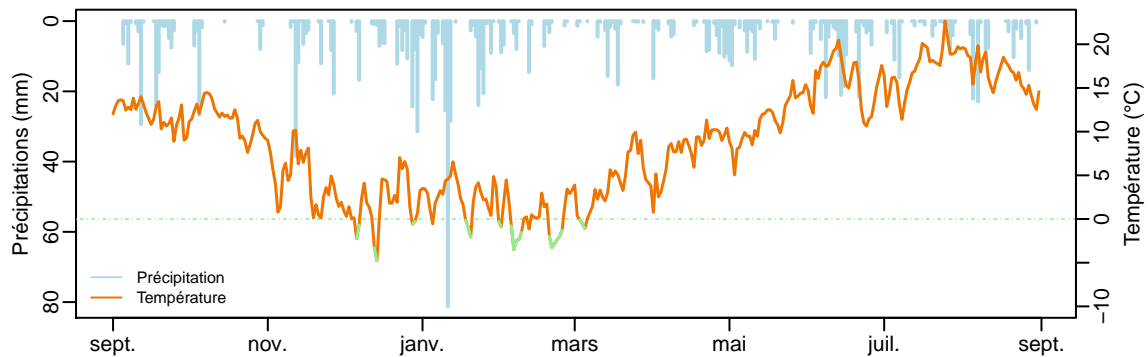


# q0277 (376.01 km²) – année 1994–1995

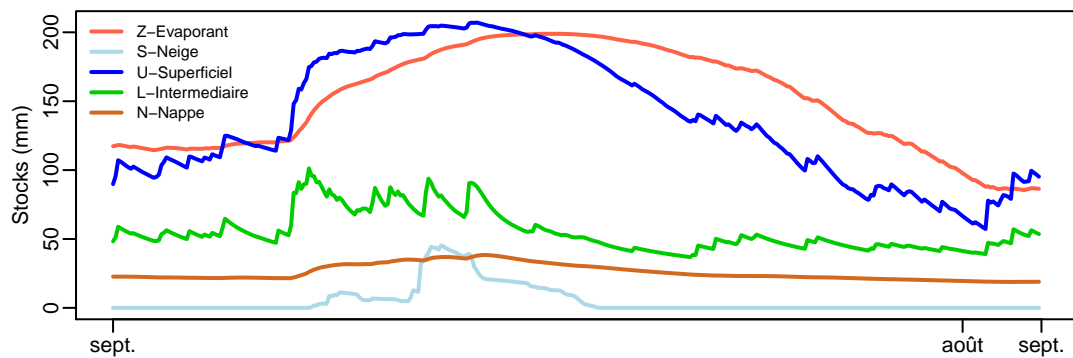
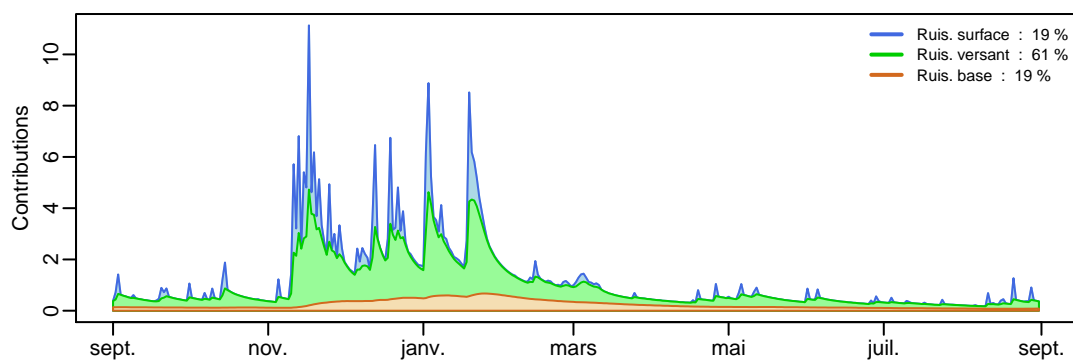
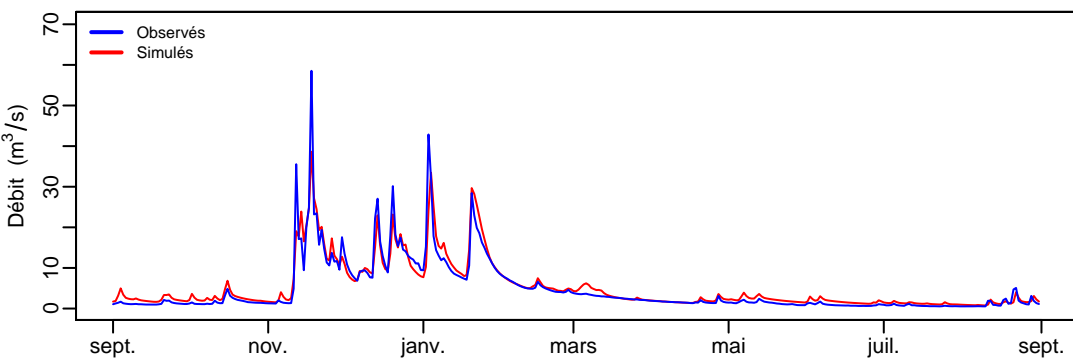
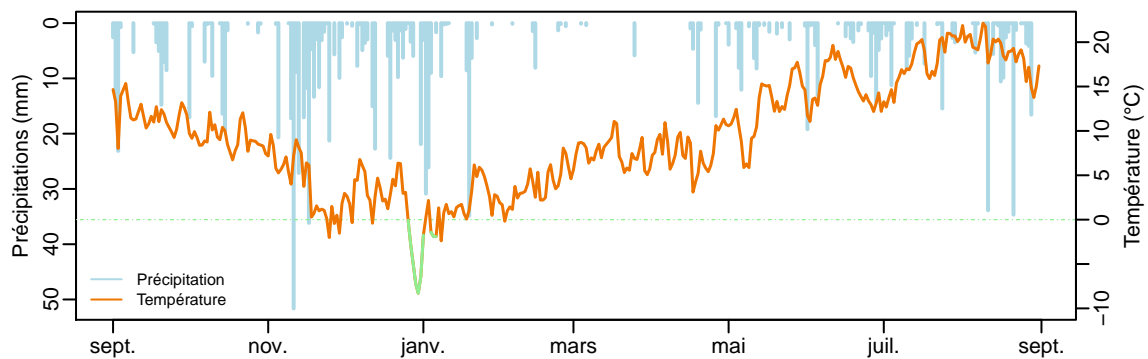




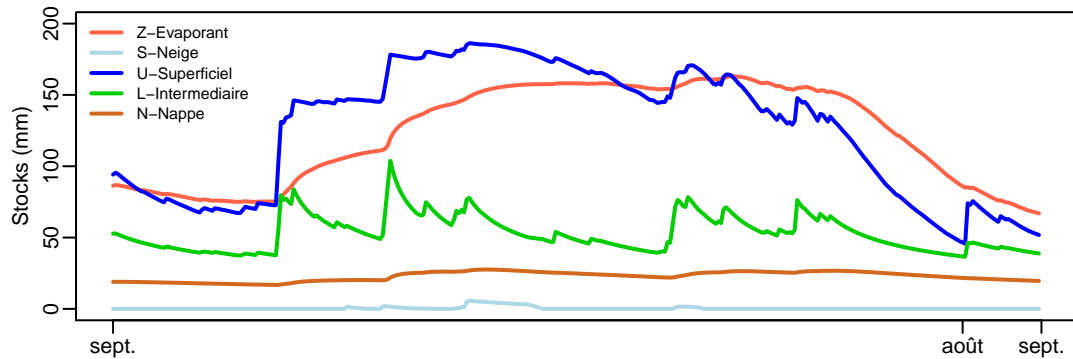
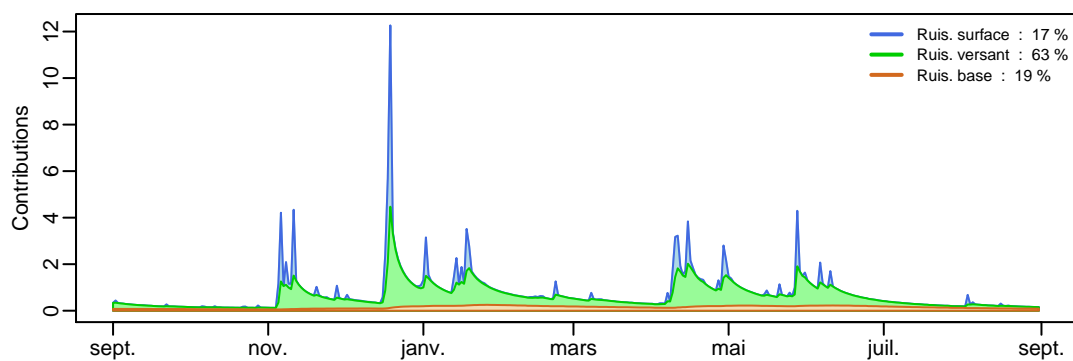
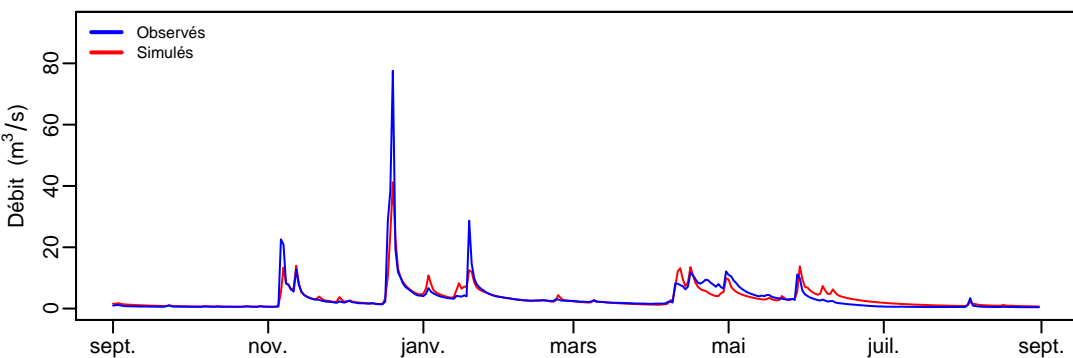
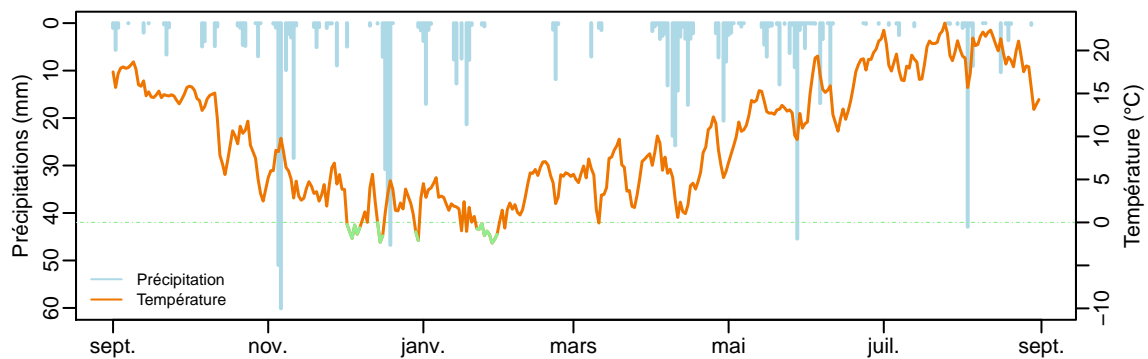
# q0277 (376.01 km²) – année 1995–1996



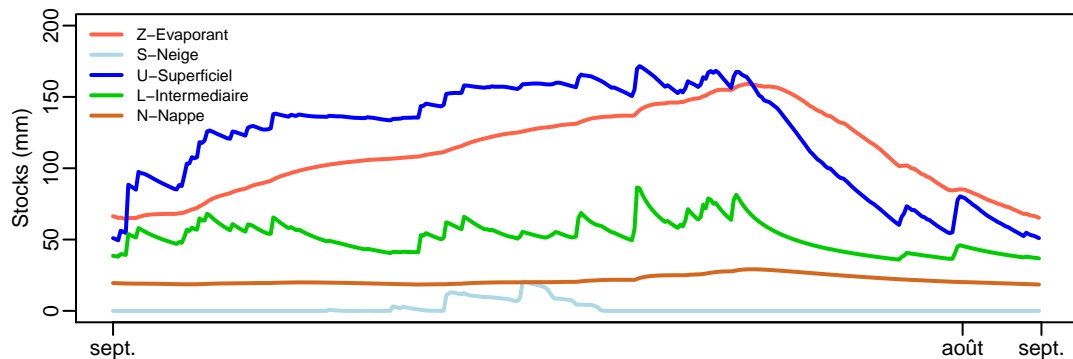
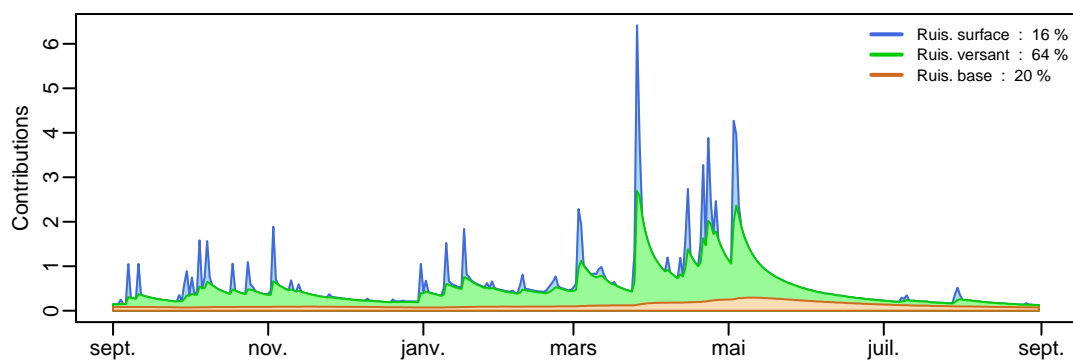
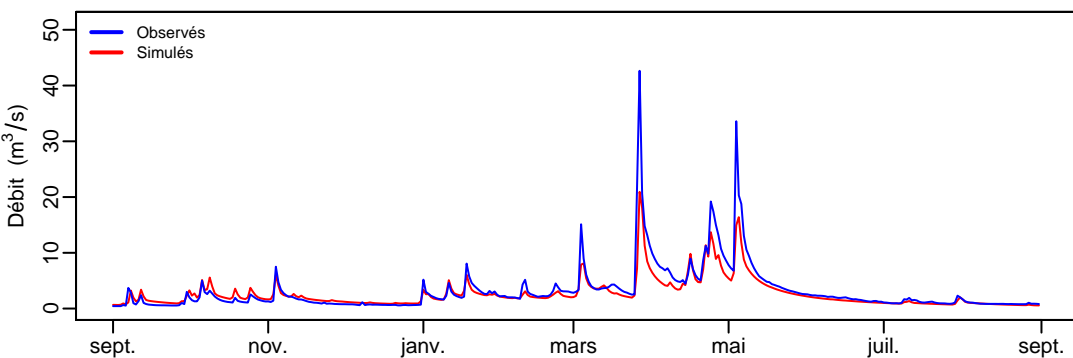
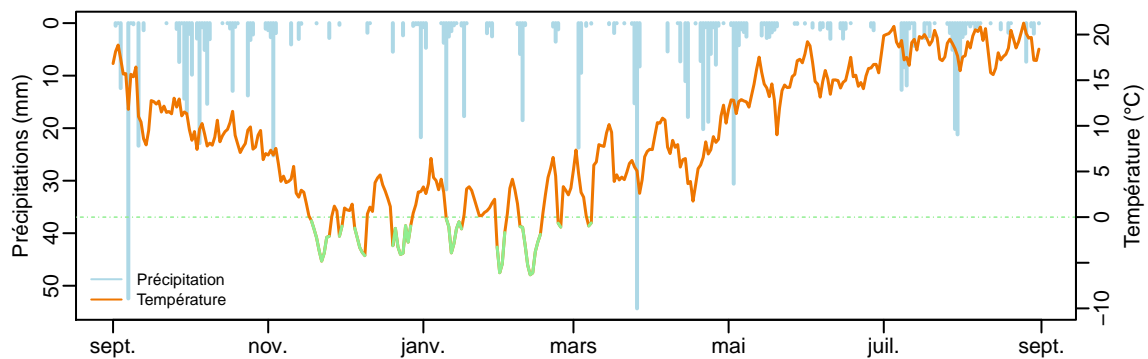
# q0277 (376.01 km<sup>2</sup>) – année 1996–1997



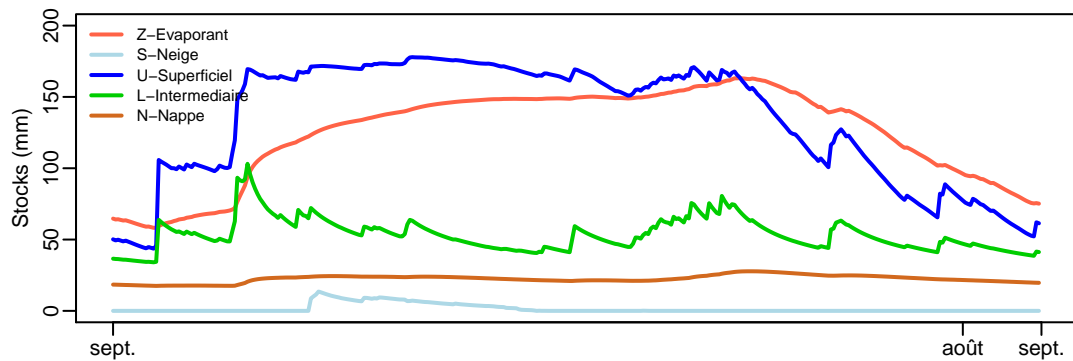
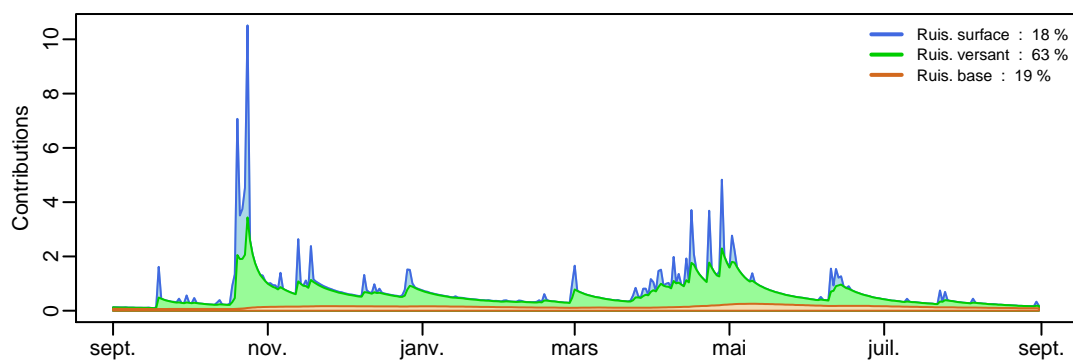
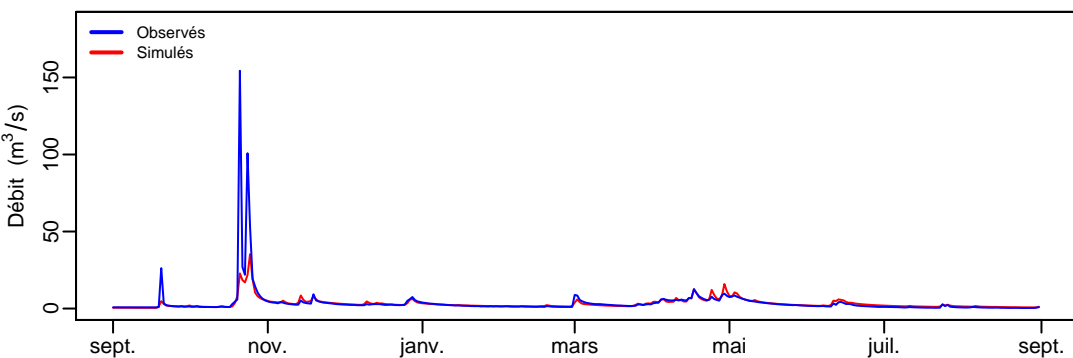
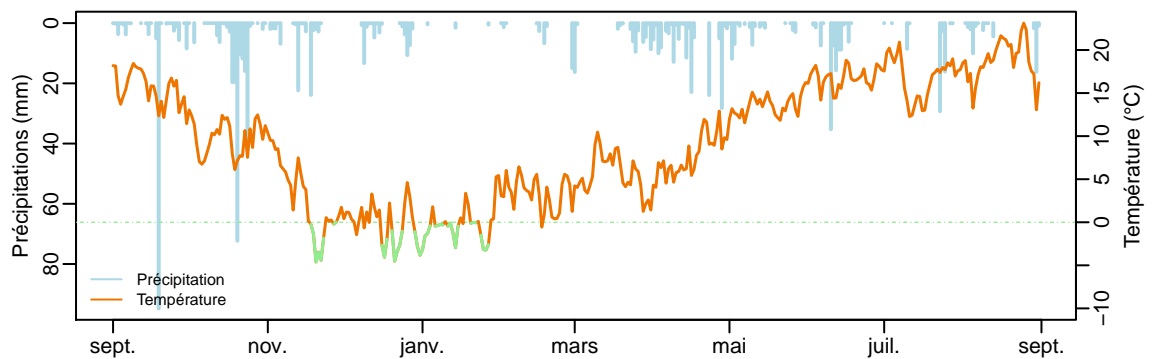
# q0277 (376.01 km²) – année 1997–1998



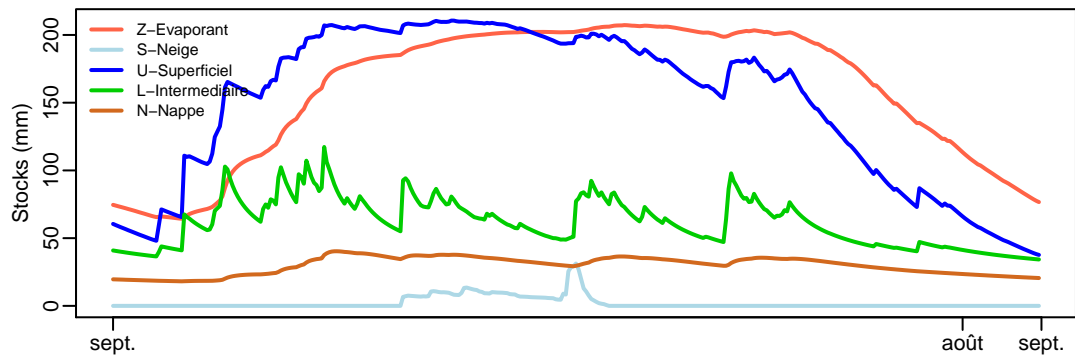
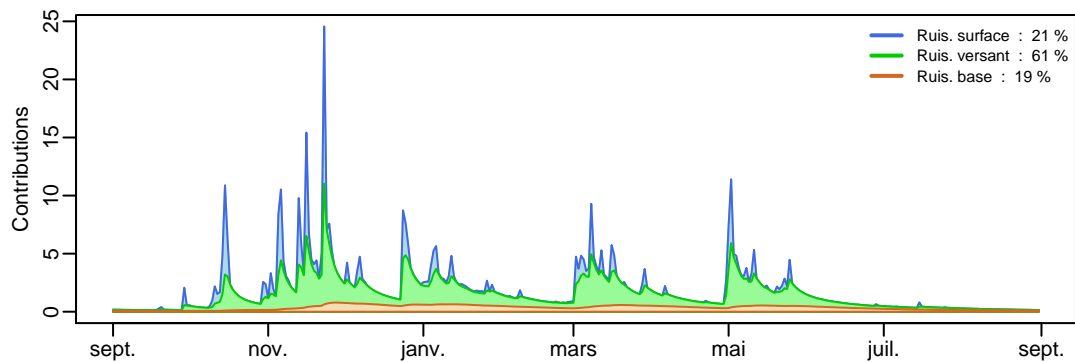
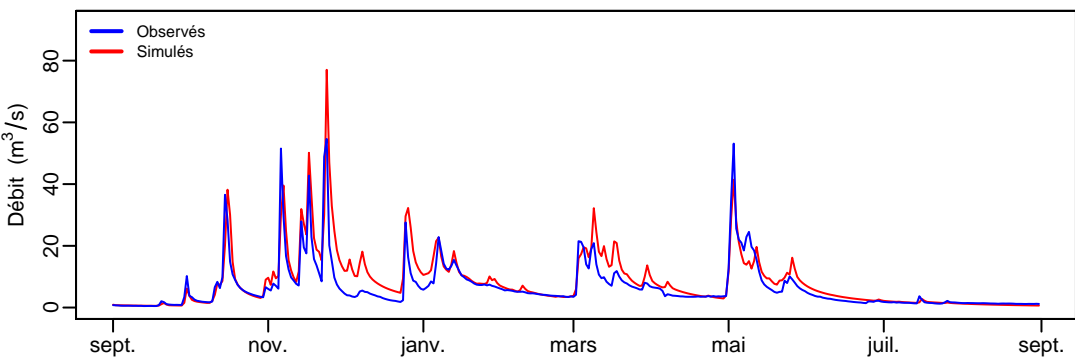
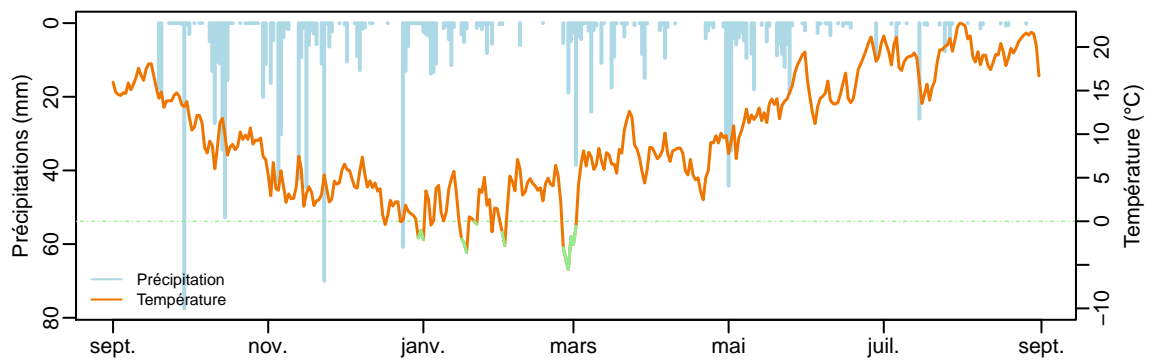
# q0277 (376.01 km<sup>2</sup>) – année 1998–1999



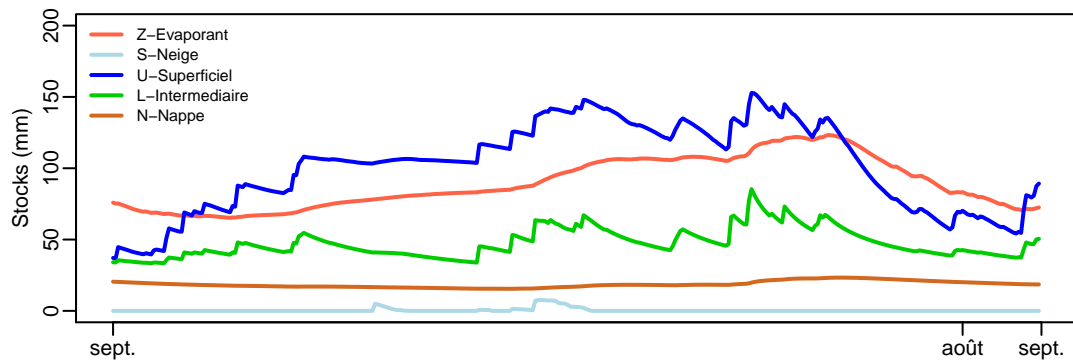
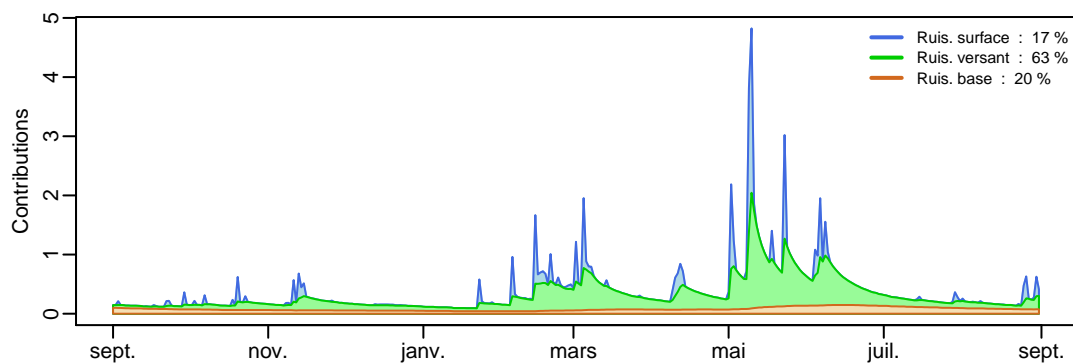
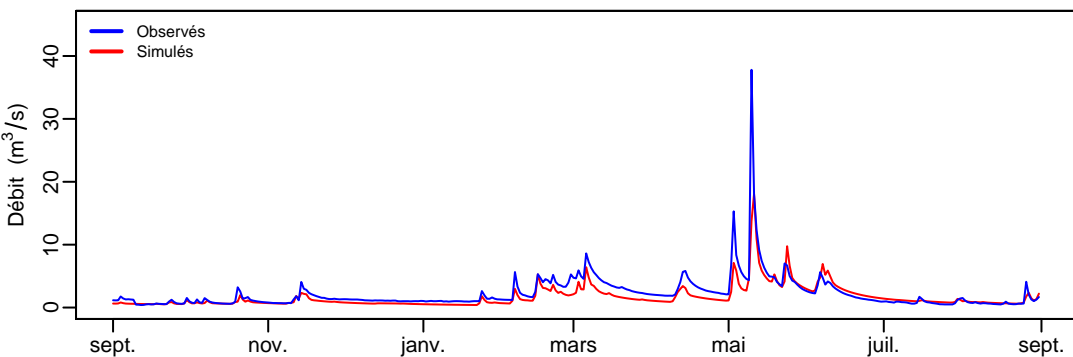
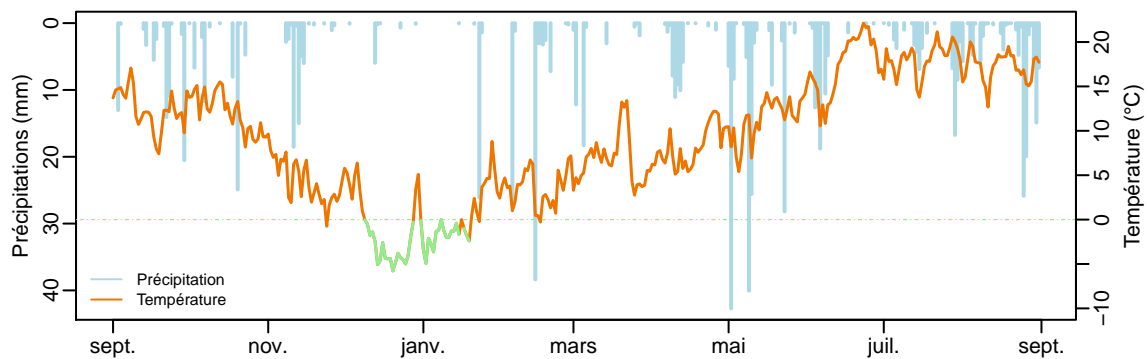
# q0277 (376.01 km²) – année 1999–2000



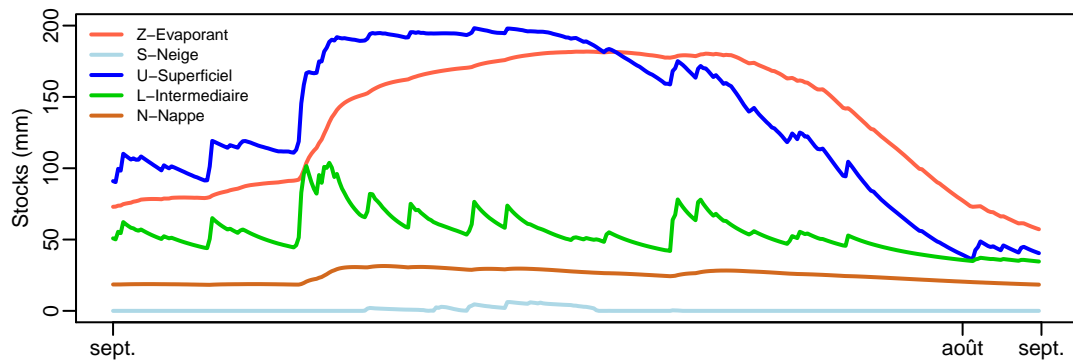
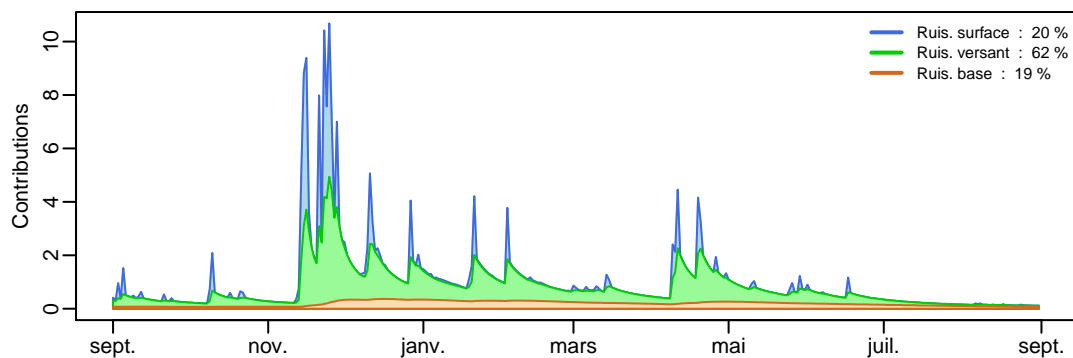
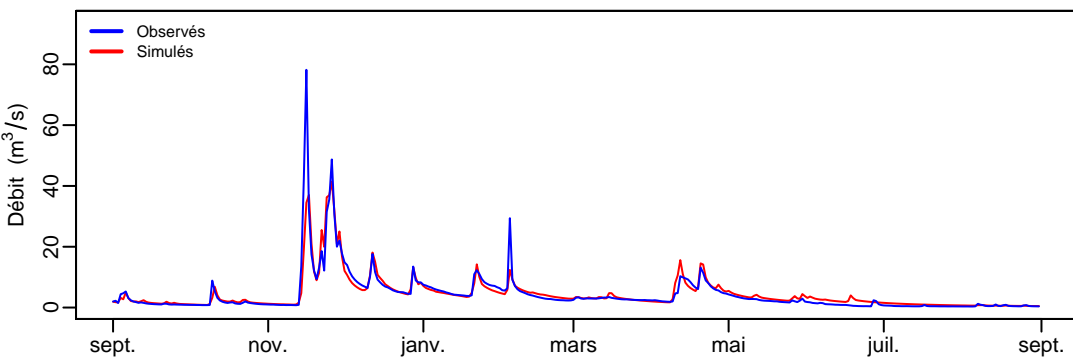
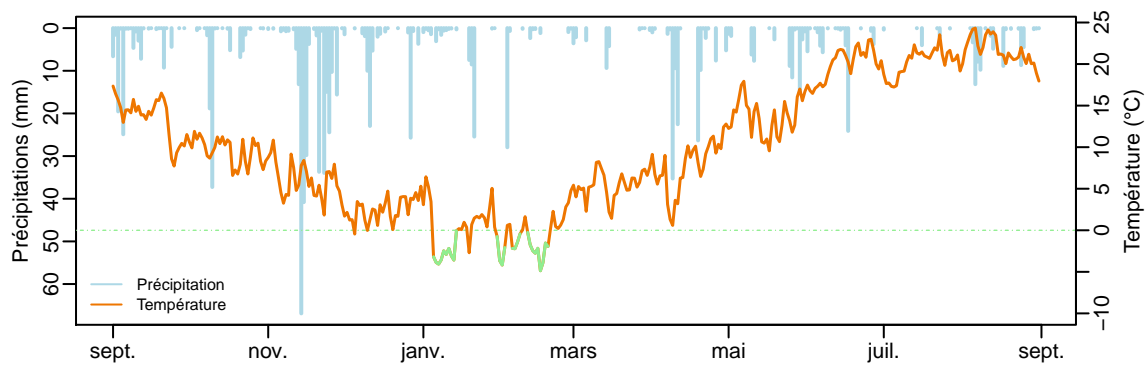
# q0277 (376.01 km²) – année 2000–2001



# q0277 (376.01 km<sup>2</sup>) – année 2001–2002

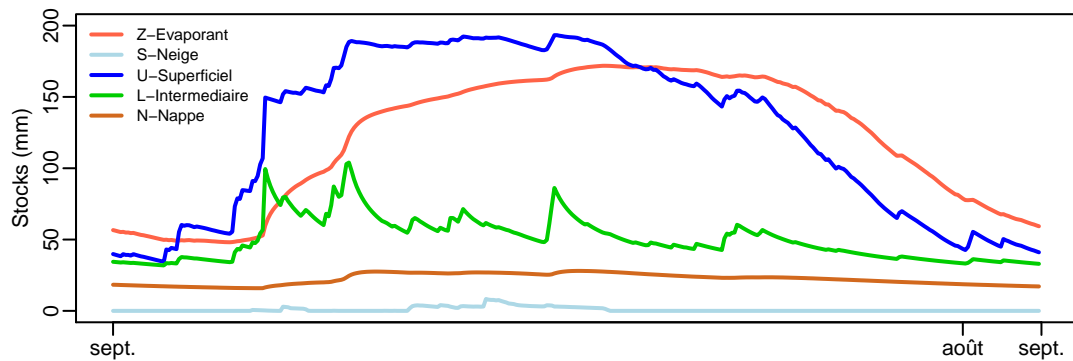
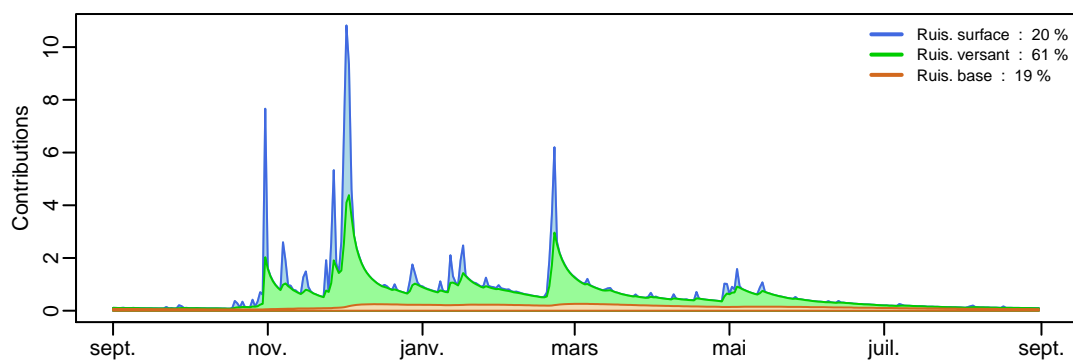
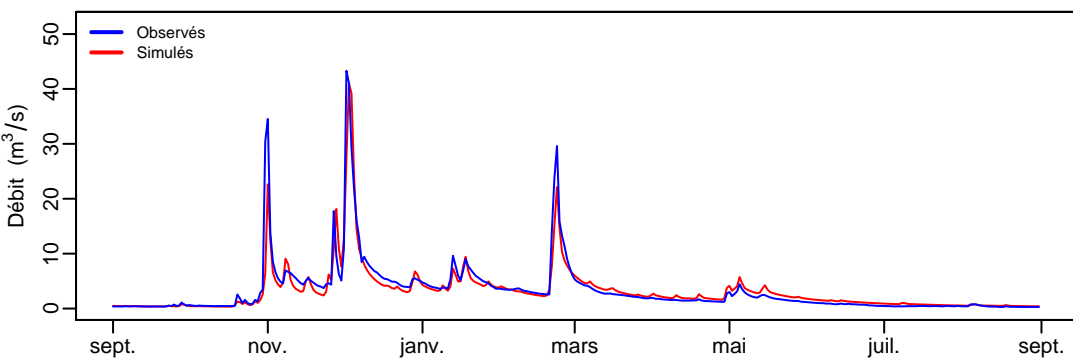
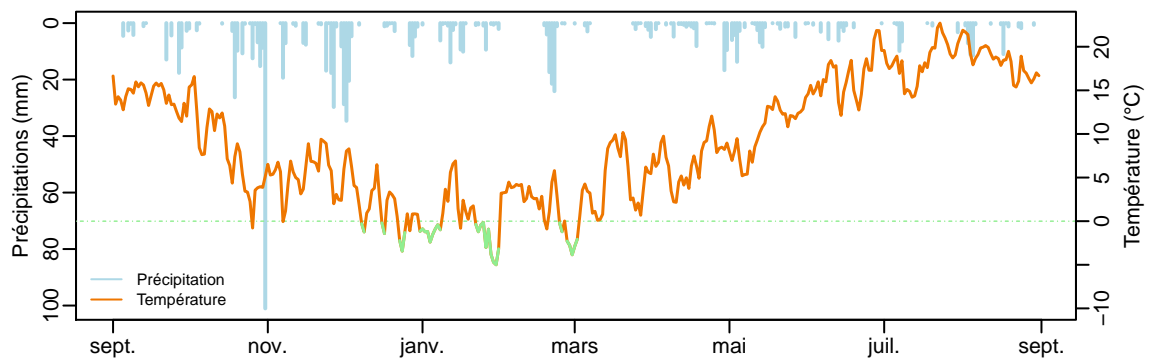


# q0277 (376.01 km²) – année 2002–2003

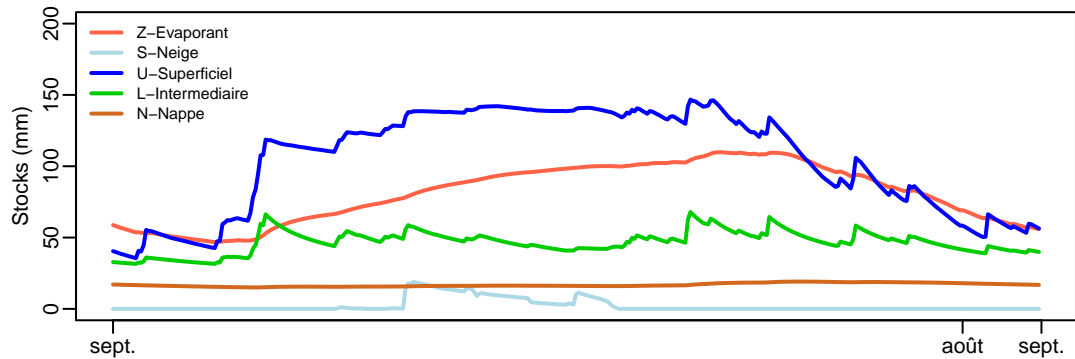
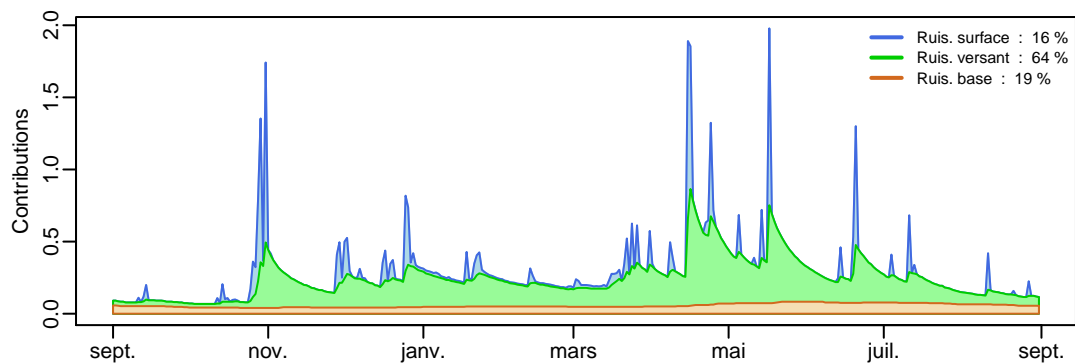
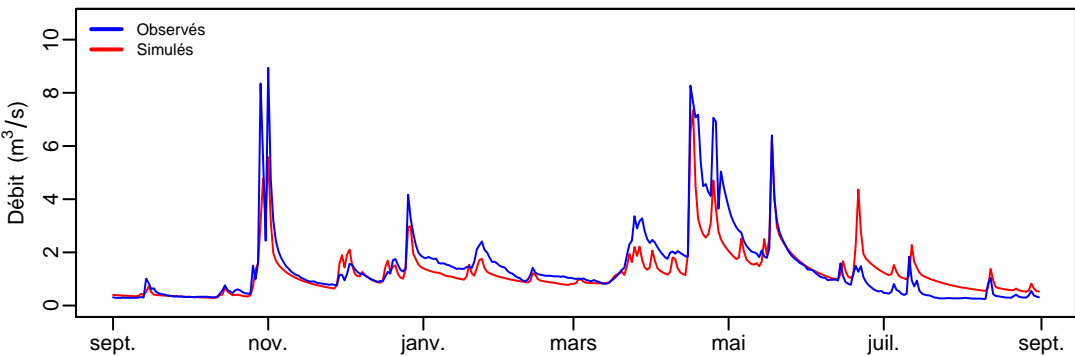
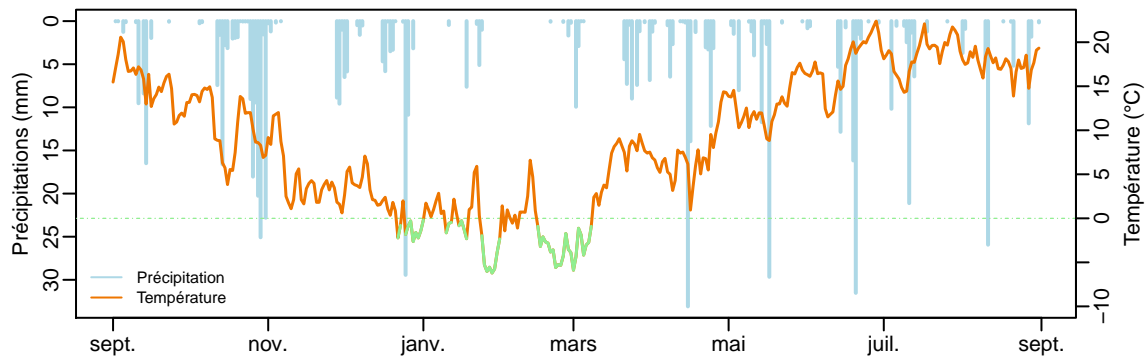




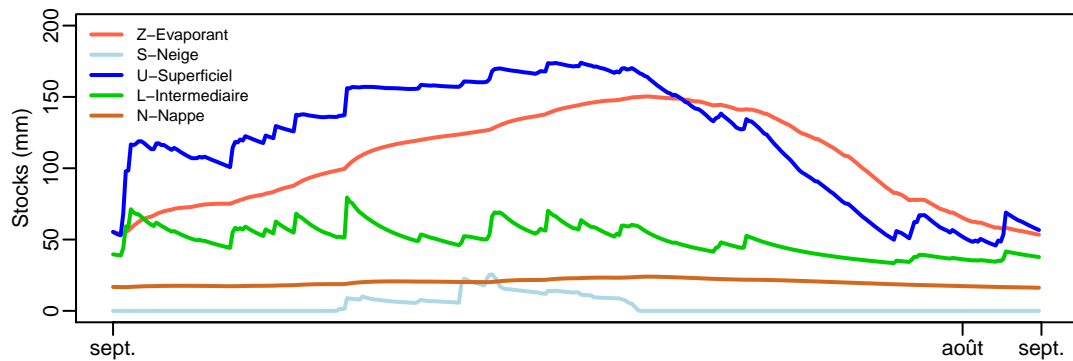
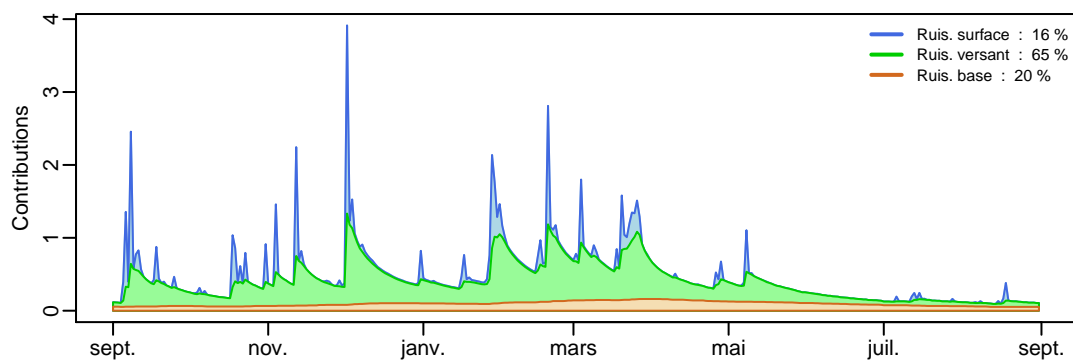
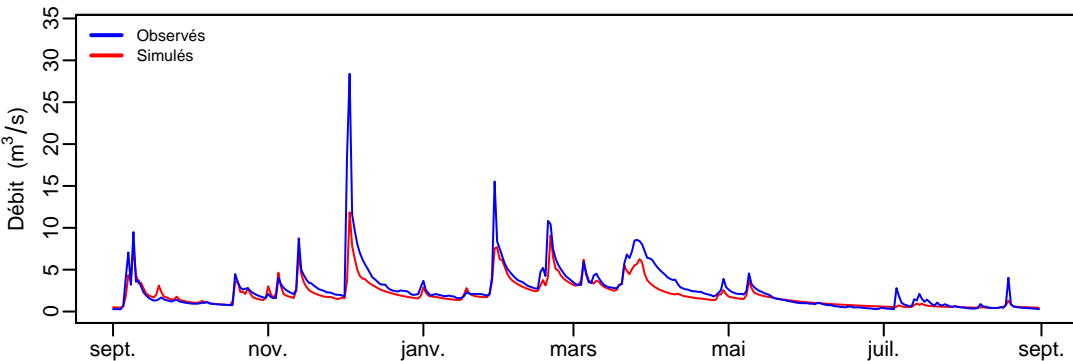
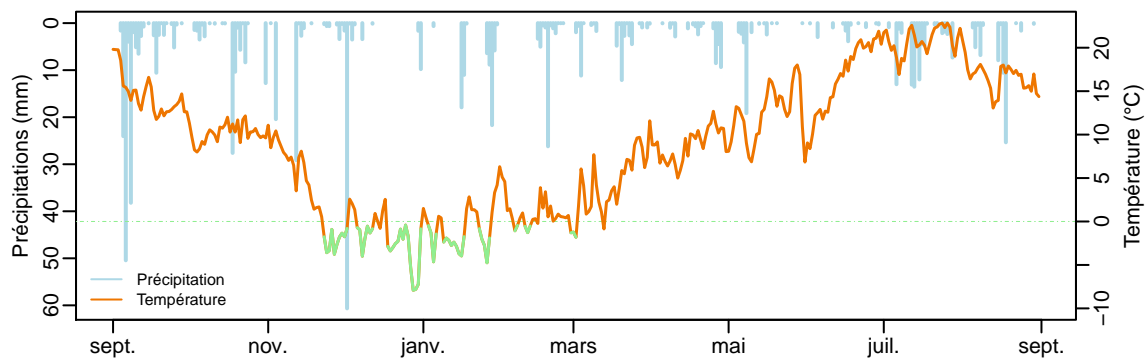
# q0277 (376.01 km²) – année 2003–2004



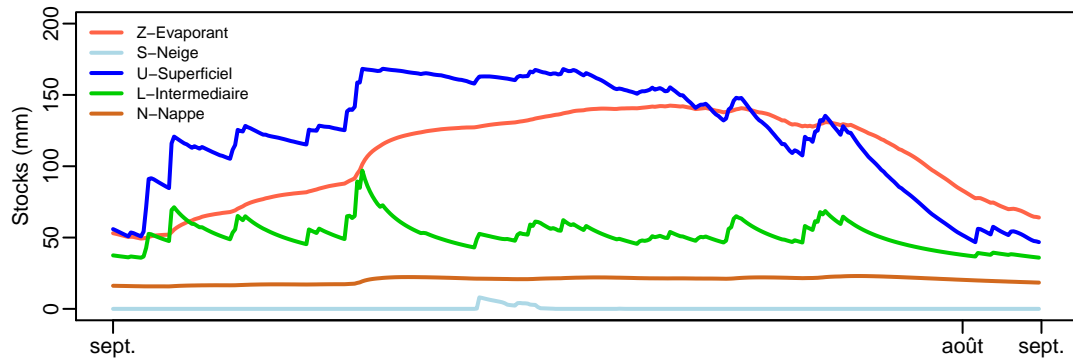
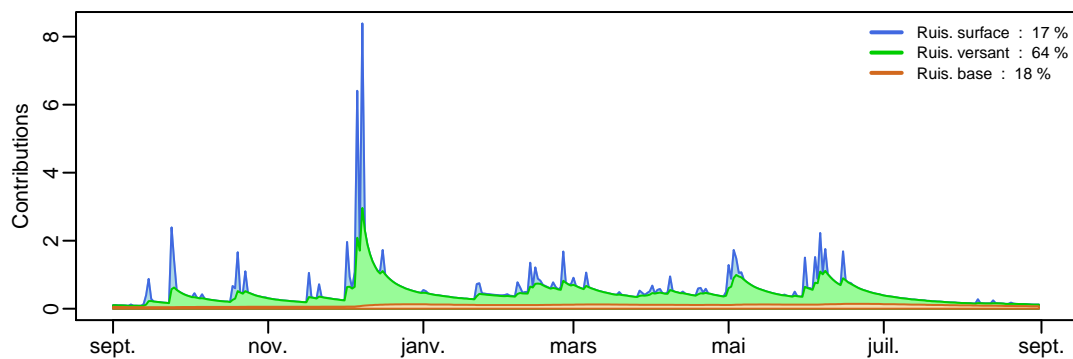
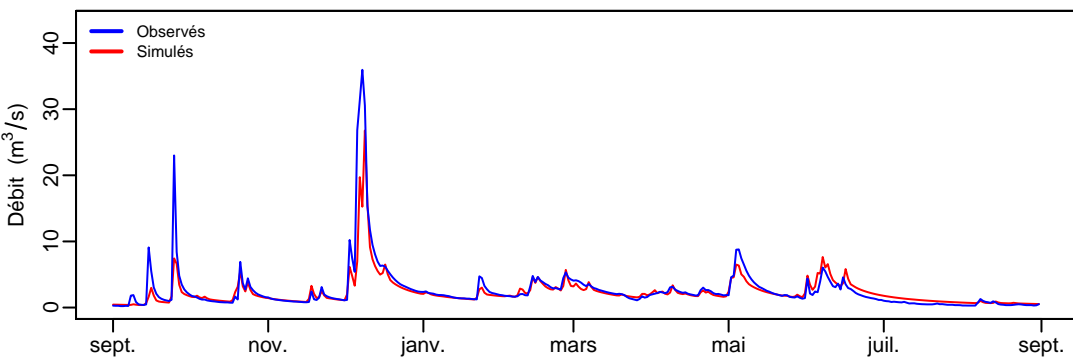
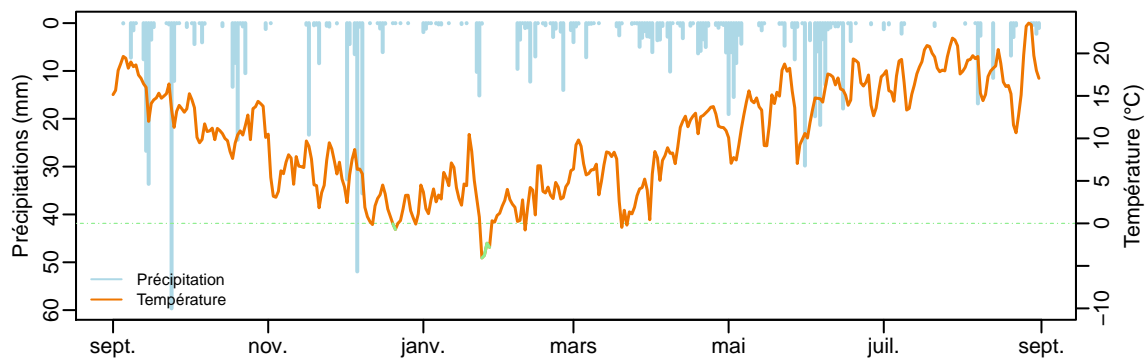
# q0277 (376.01 km<sup>2</sup>) – année 2004–2005



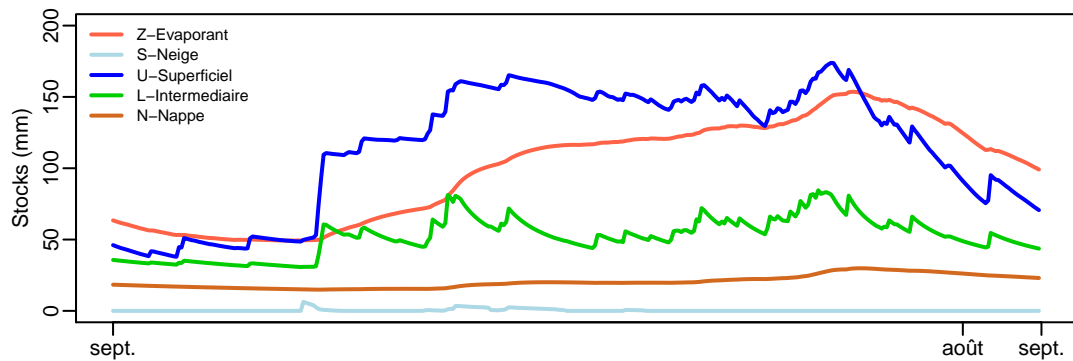
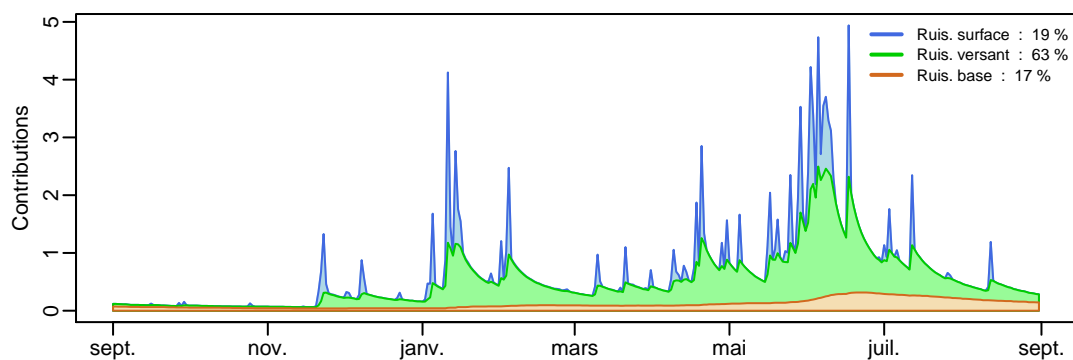
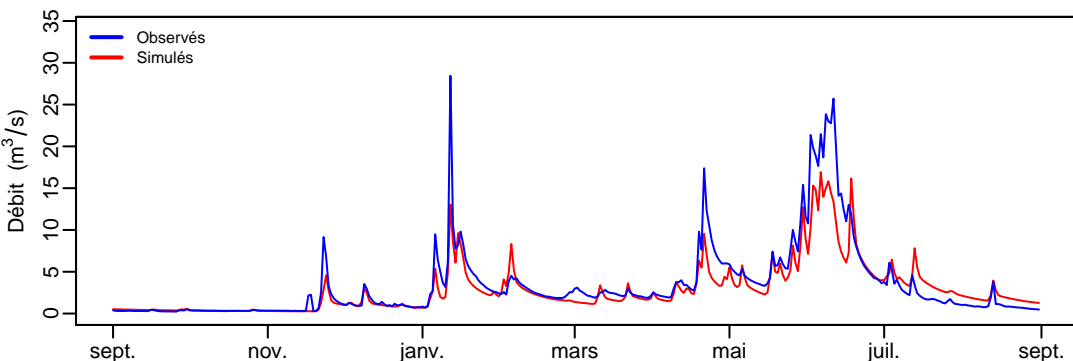
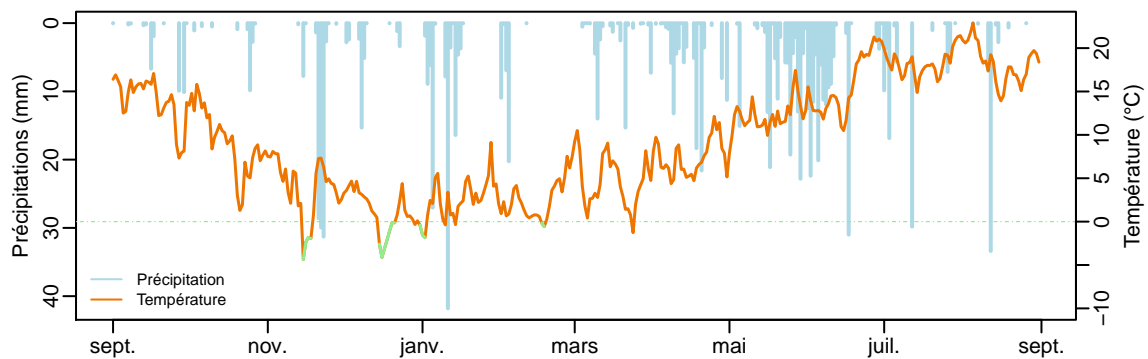
# q0277 (376.01 km²) – année 2005–2006



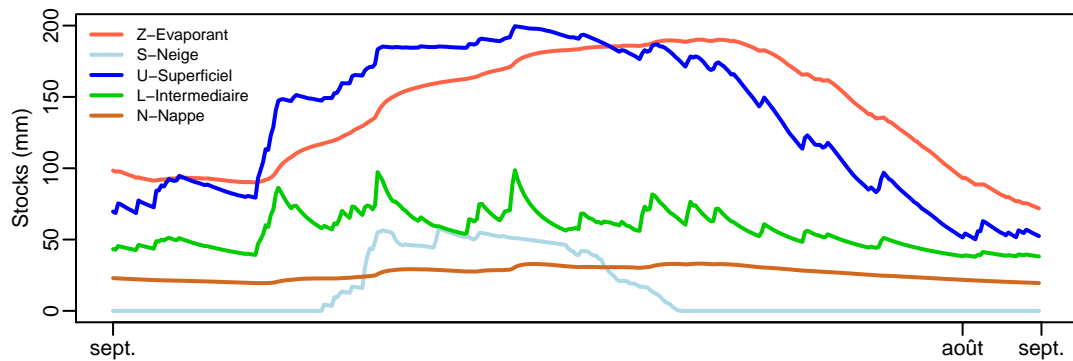
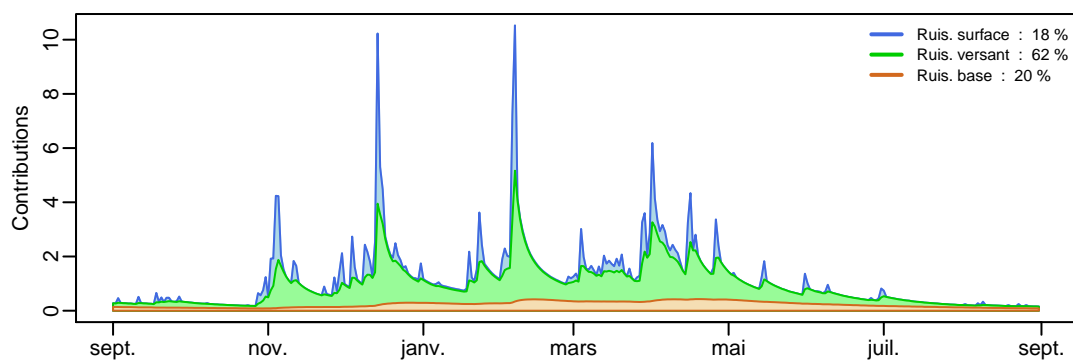
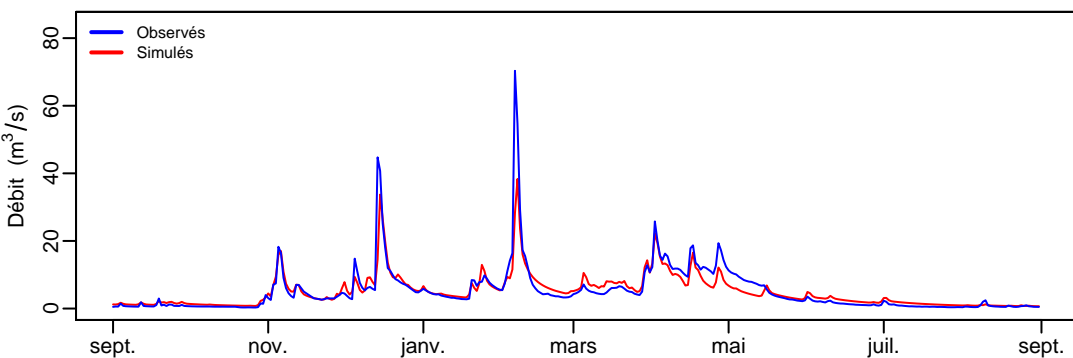
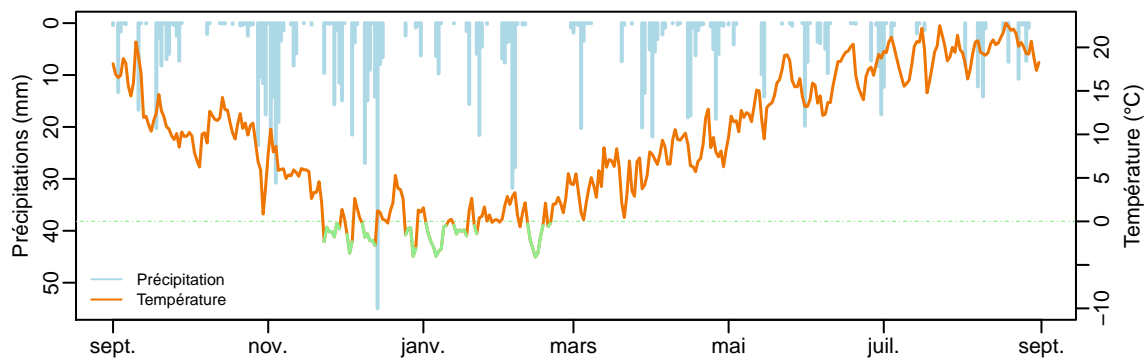
# q0277 (376.01 km<sup>2</sup>) – année 2006–2007



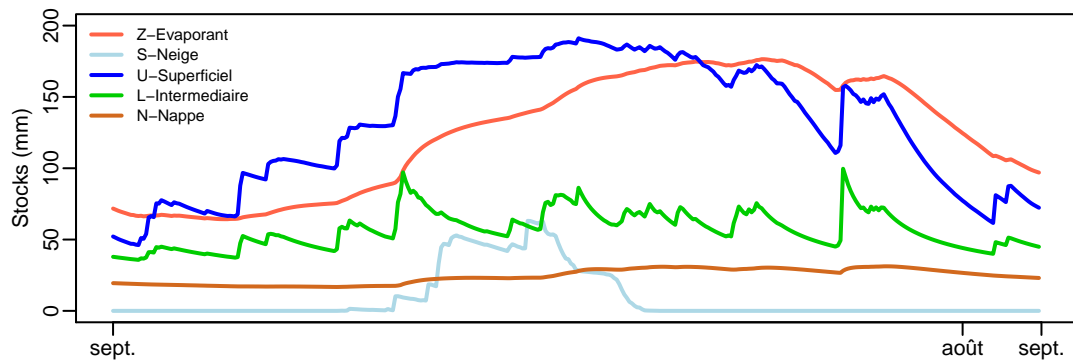
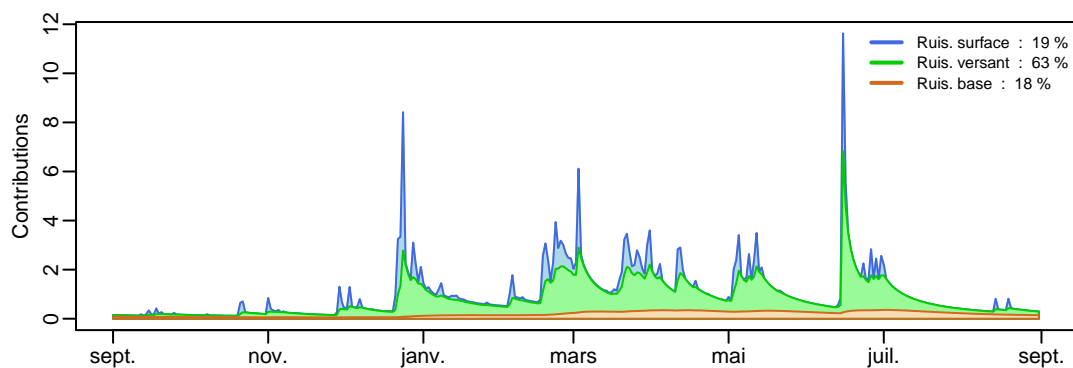
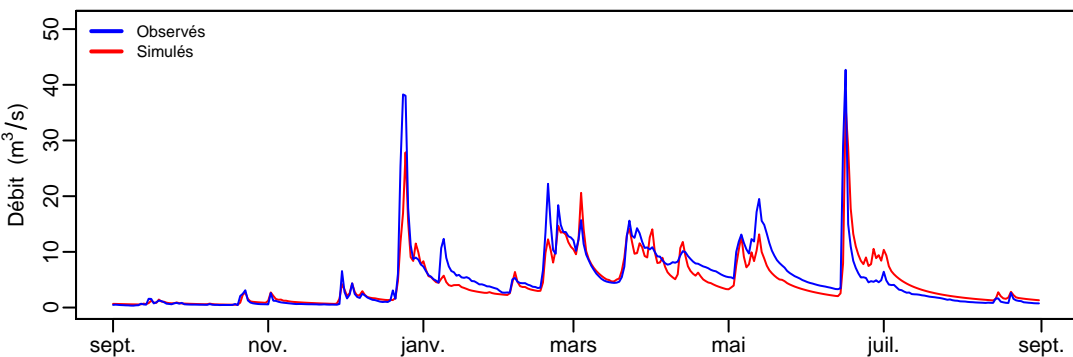
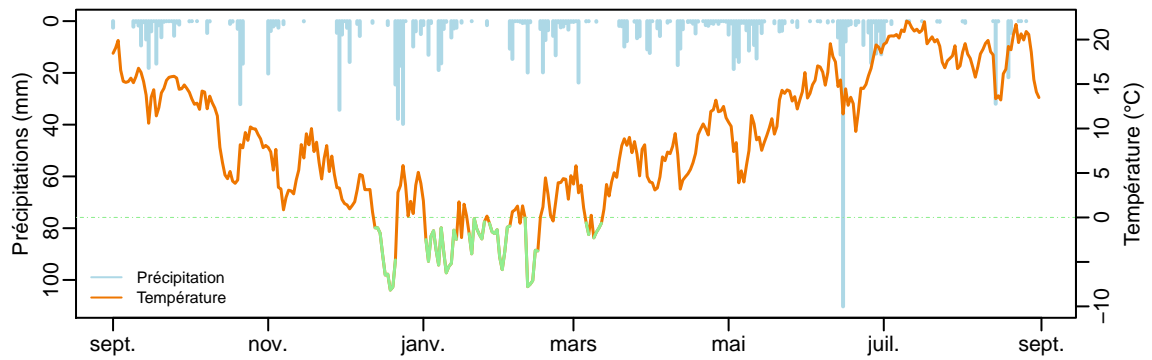
# q0277 (376.01 km²) – année 2007–2008



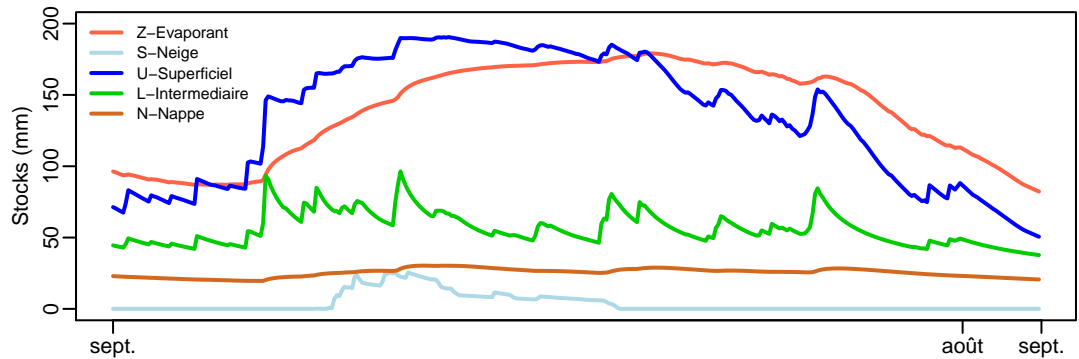
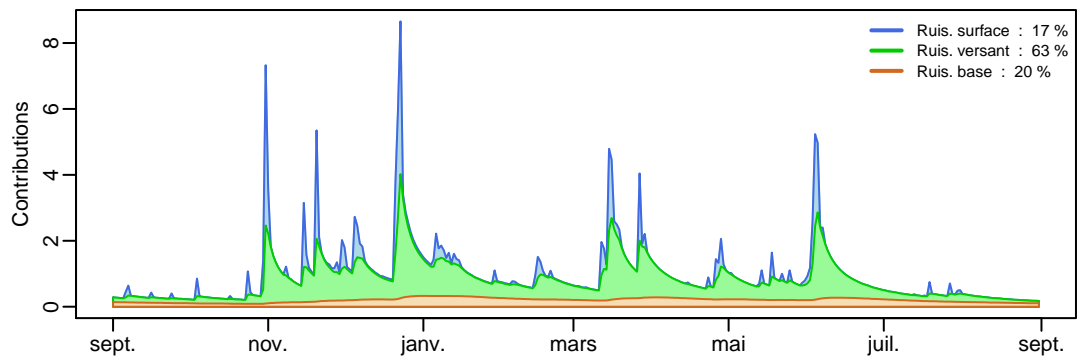
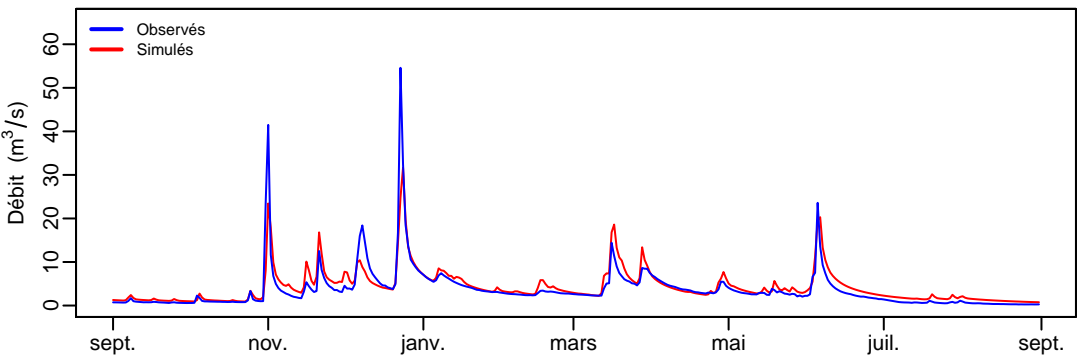
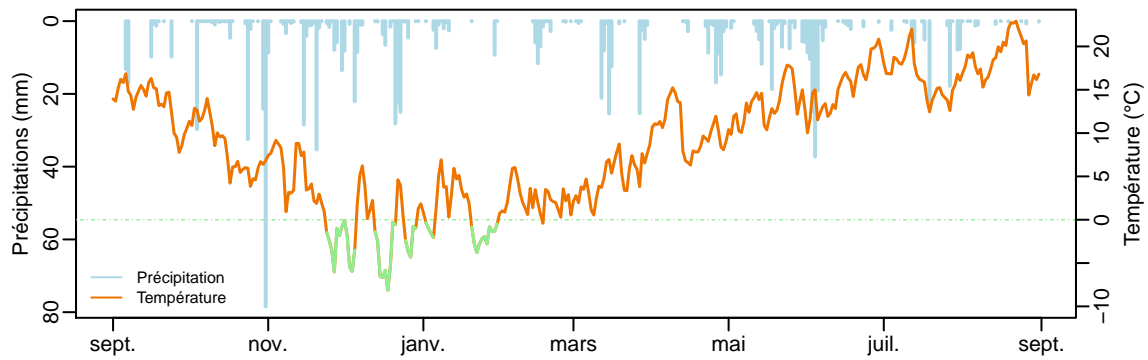
# q0277 (376.01 km²) – année 2008–2009



# q0277 (376.01 km<sup>2</sup>) – année 2009–2010

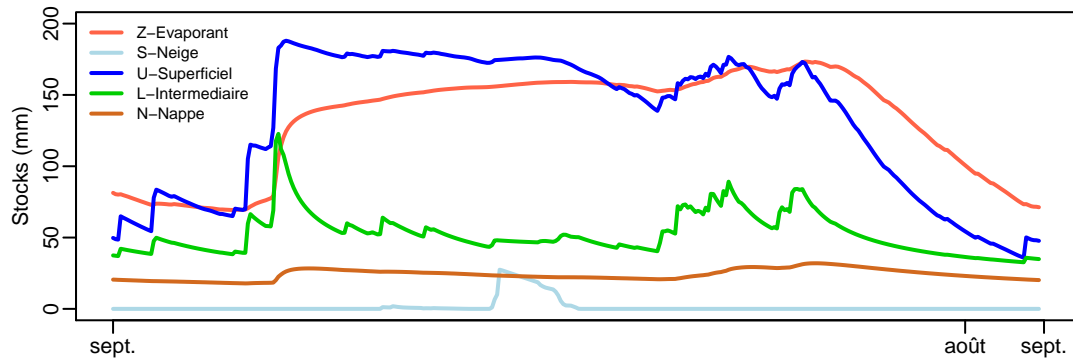
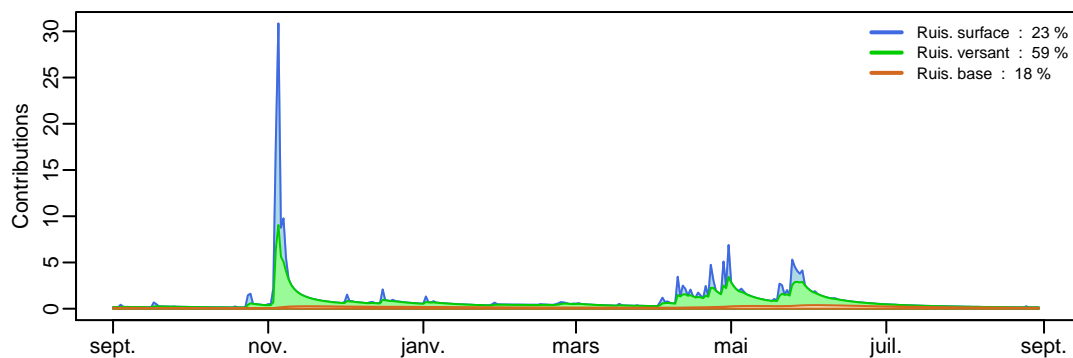
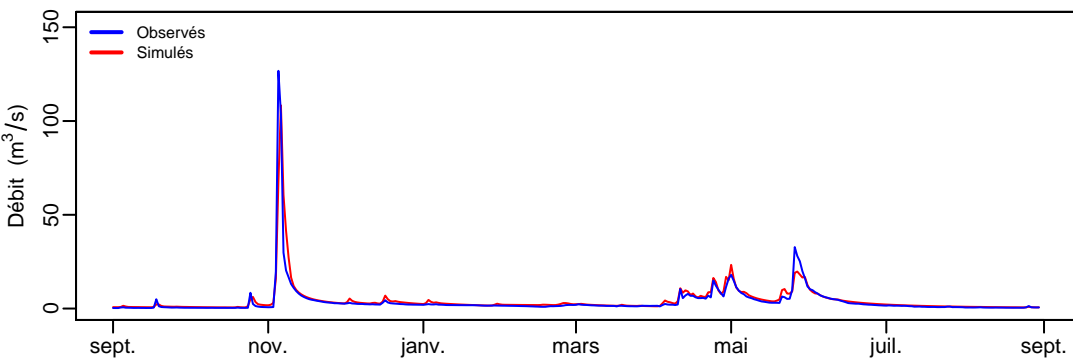
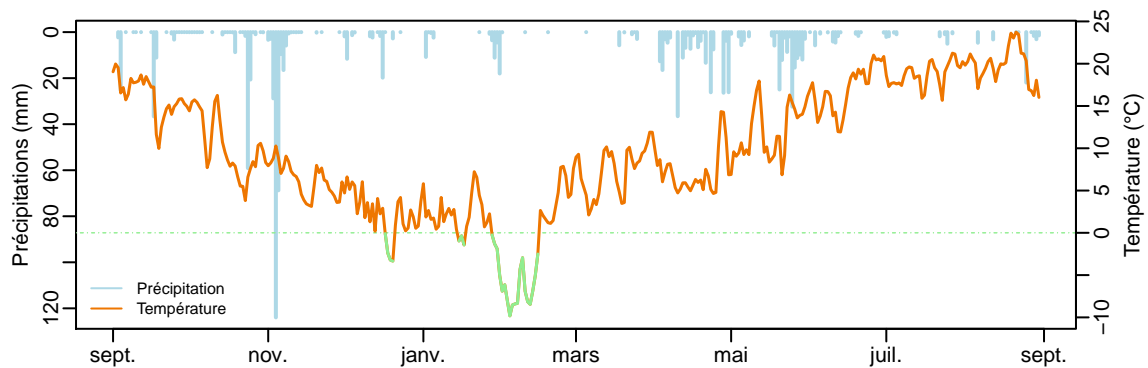


# q0277 (376.01 km<sup>2</sup>) – année 2010–2011

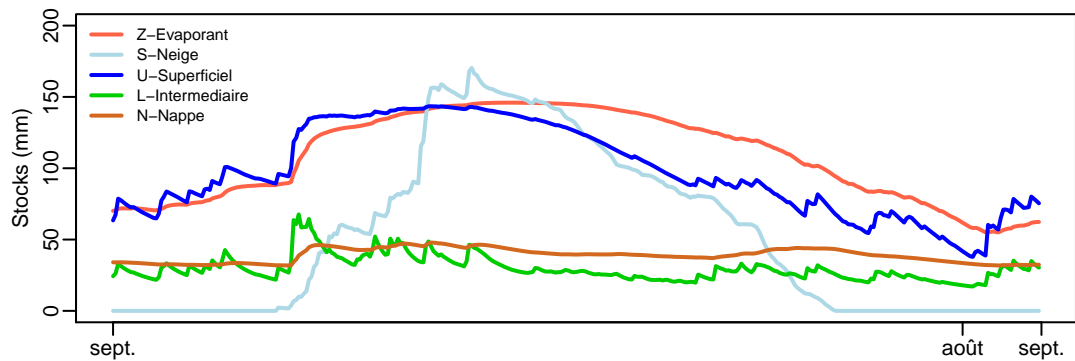
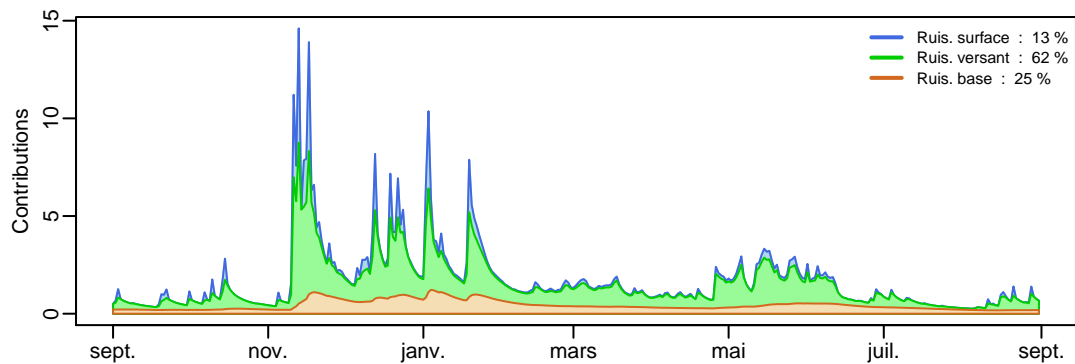
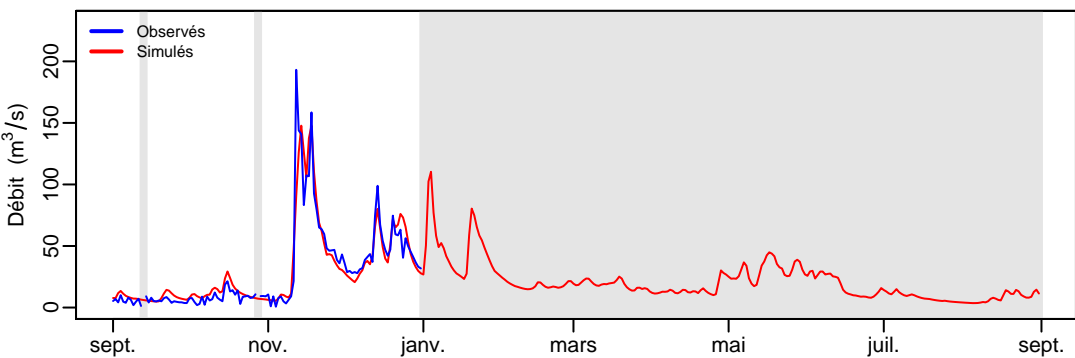
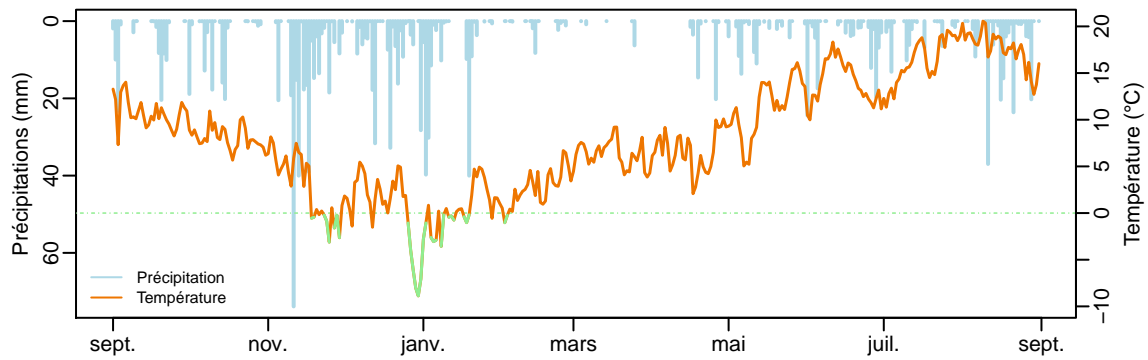




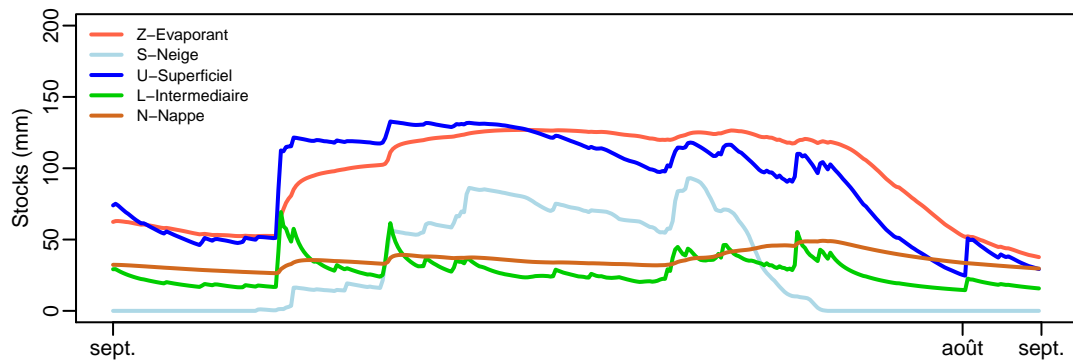
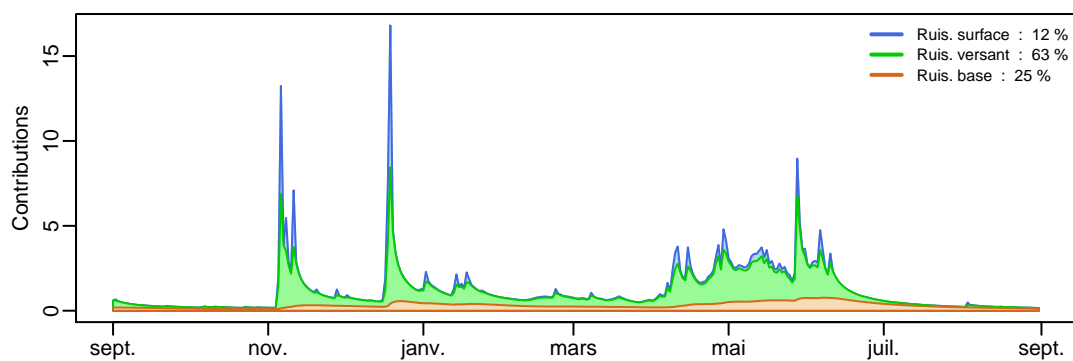
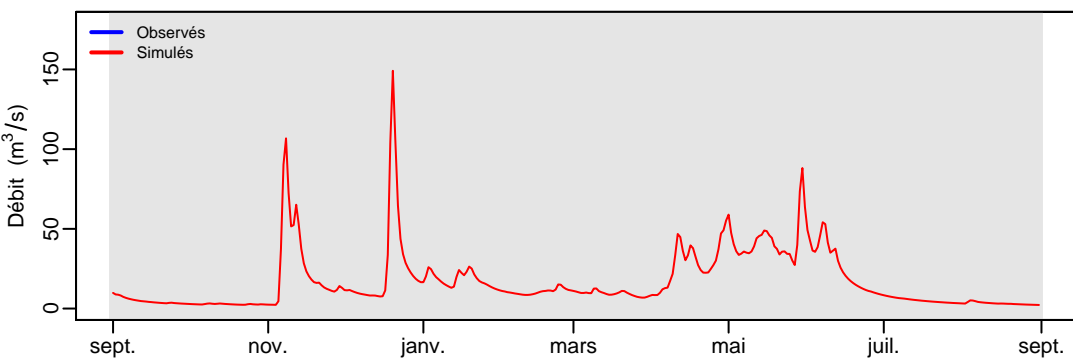
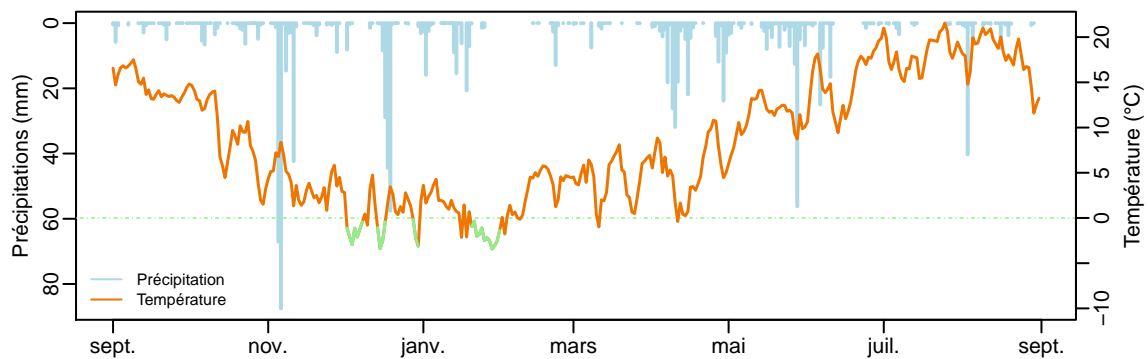
# q0277 (376.01 km²) – année 2011–2012



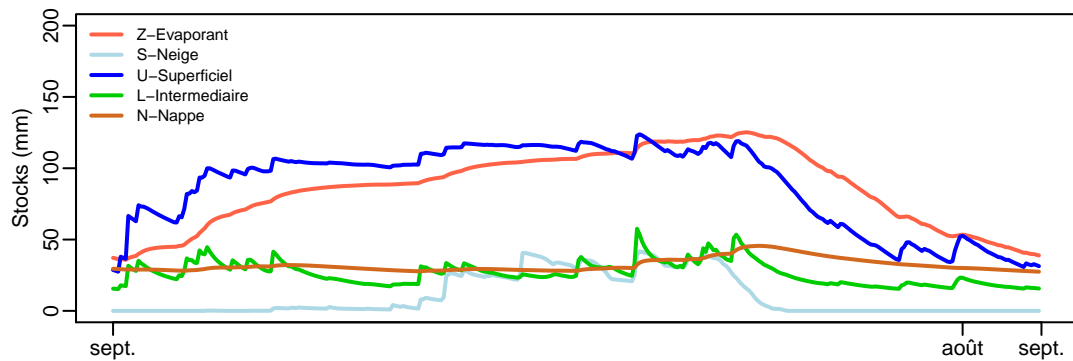
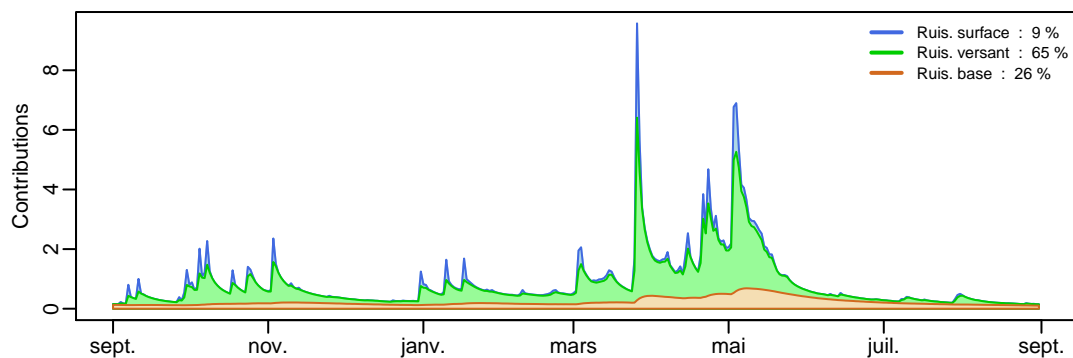
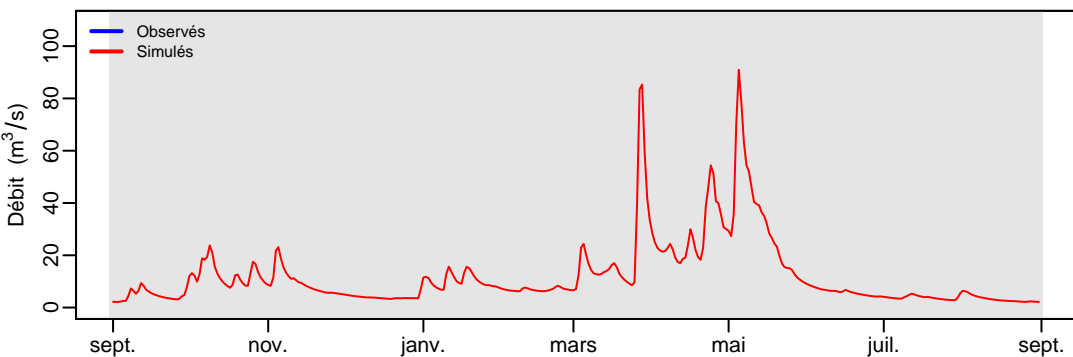
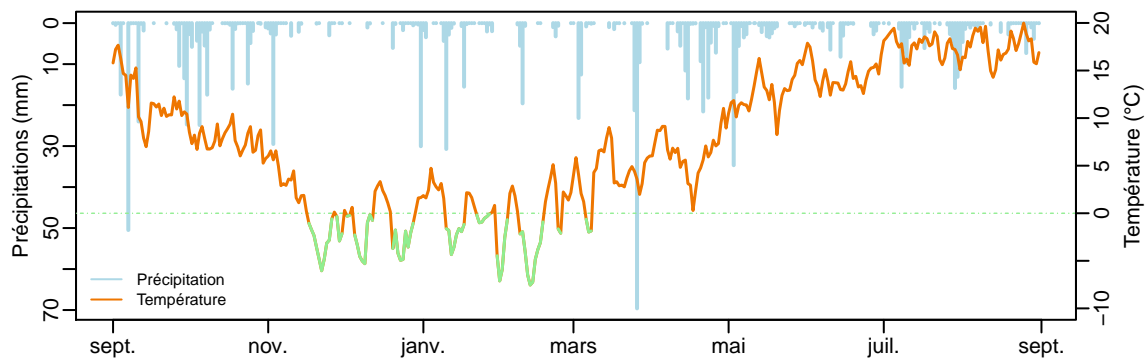
# q0278 (1186.3401 km<sup>2</sup>) – année 1996–1997



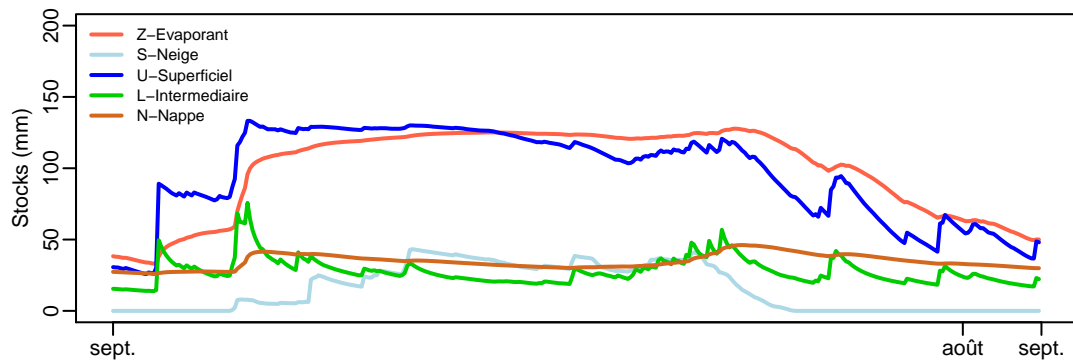
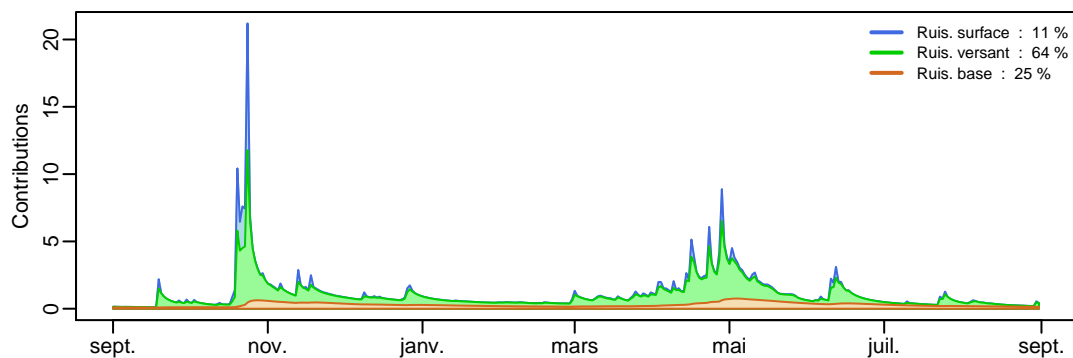
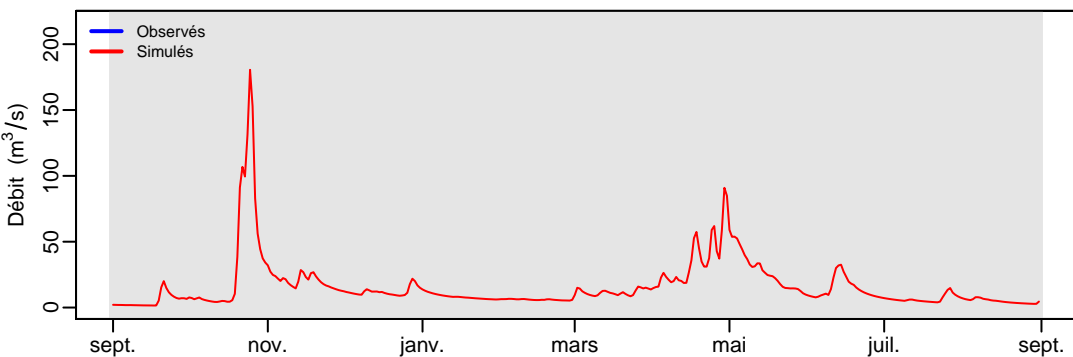
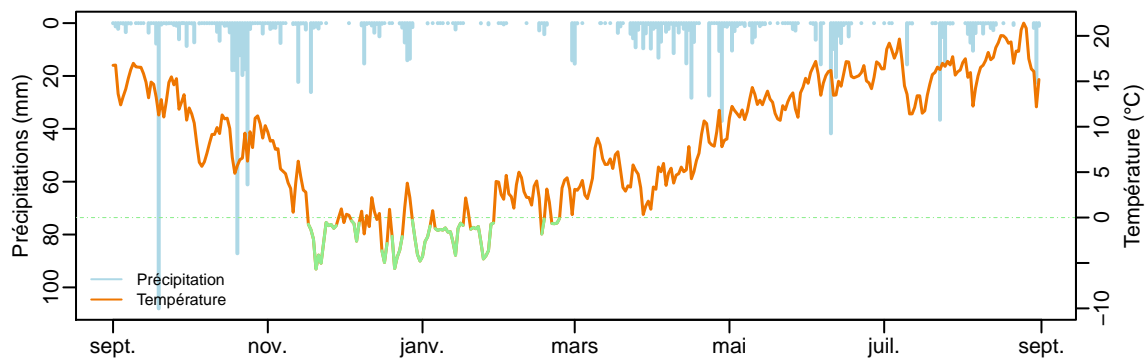
# q0278 (1186.3401 km<sup>2</sup>) – année 1997–1998



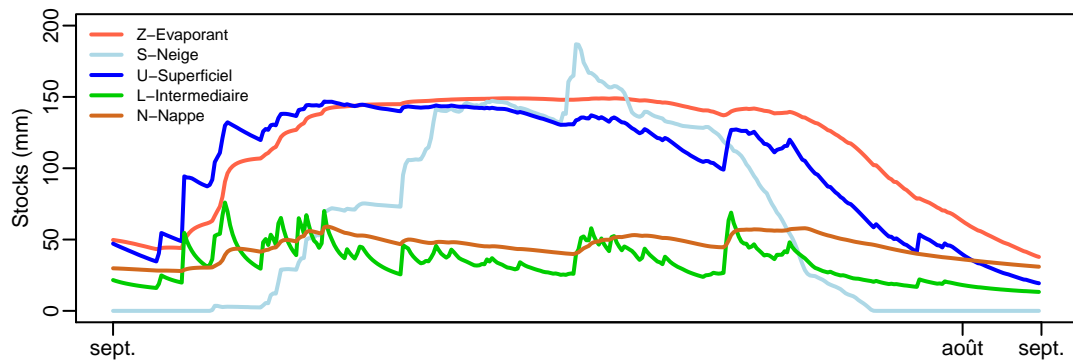
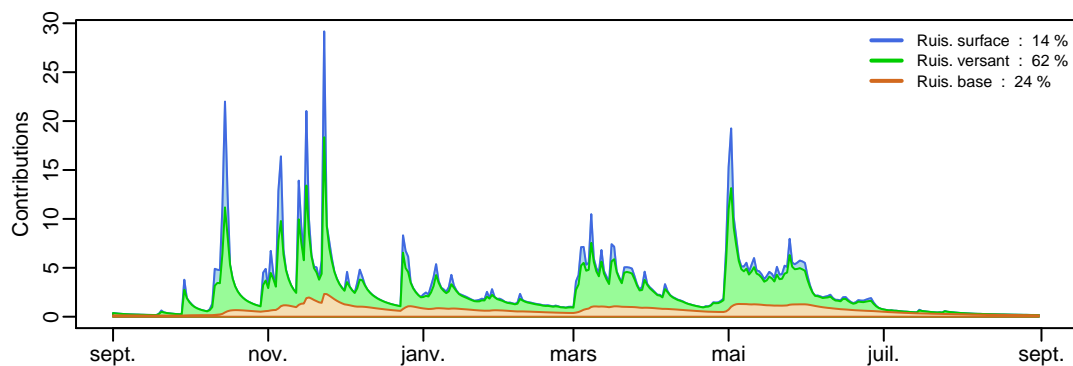
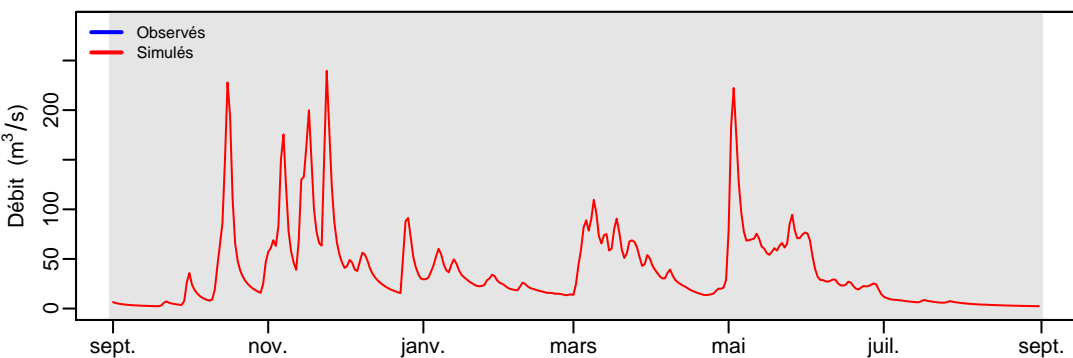
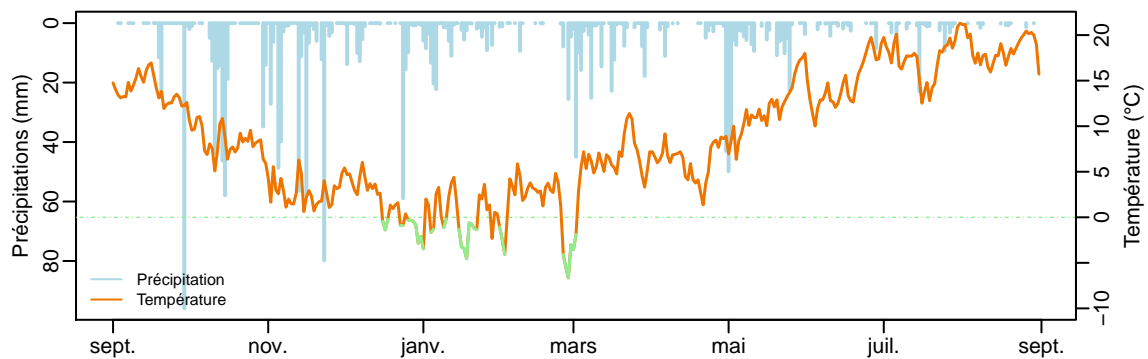
# q0278 (1186.3401 km<sup>2</sup>) – année 1998–1999



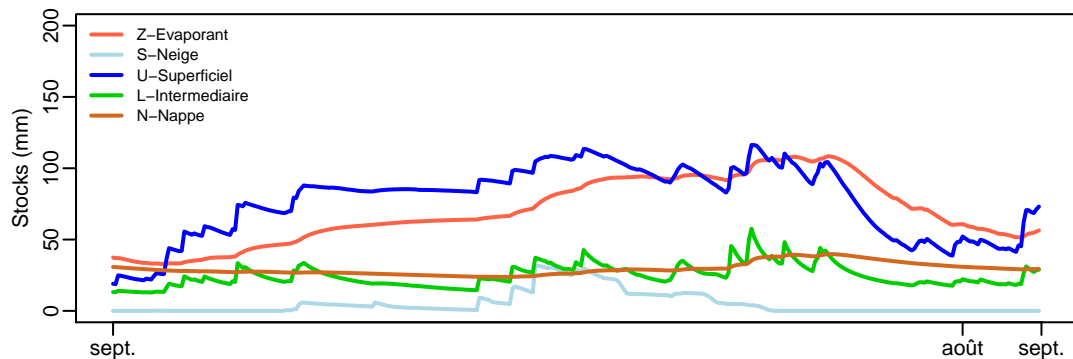
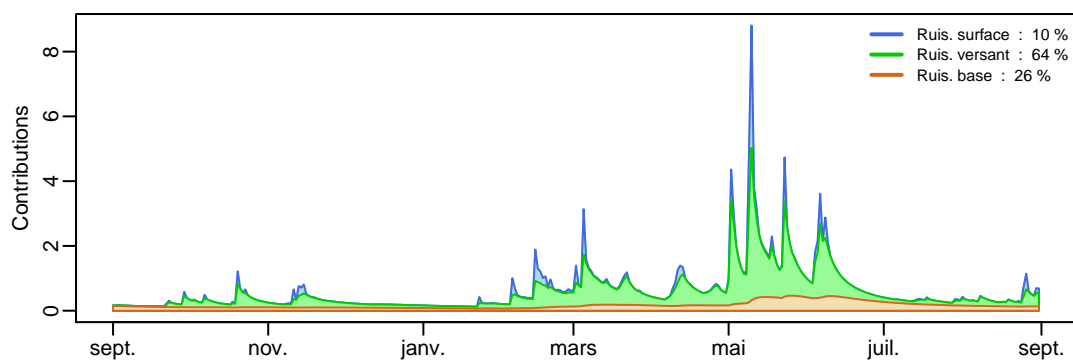
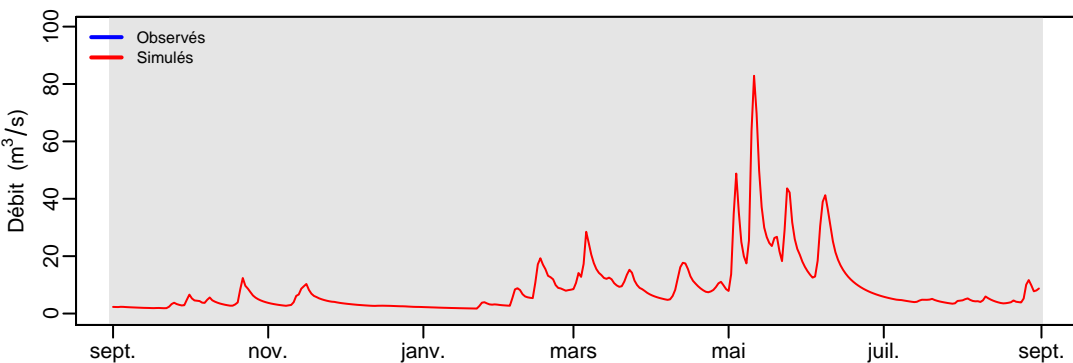
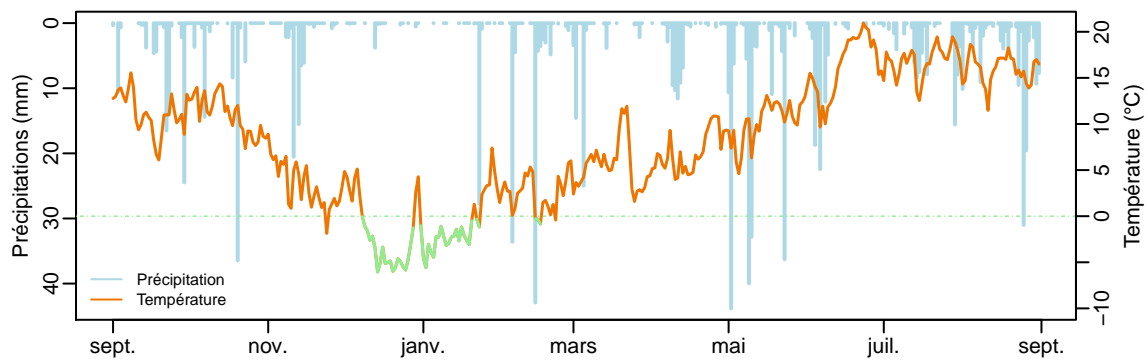
# q0278 (1186.3401 km<sup>2</sup>) – année 1999–2000



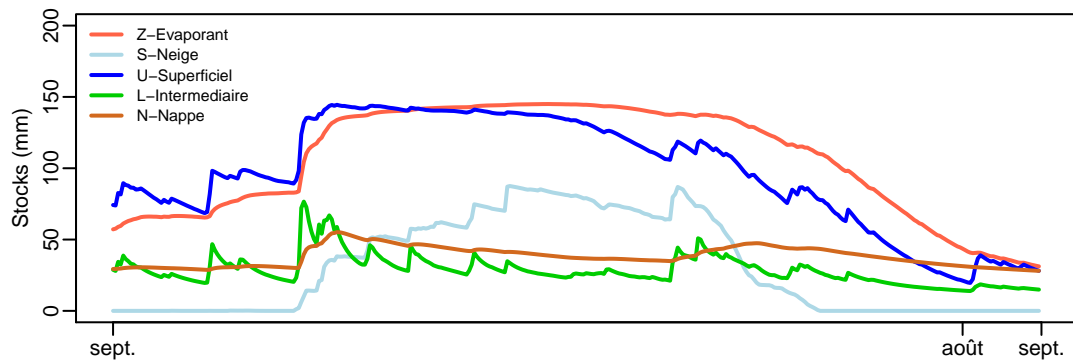
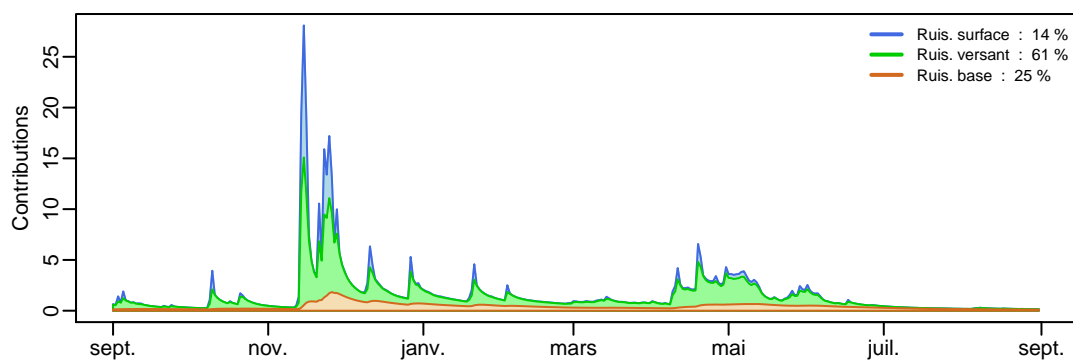
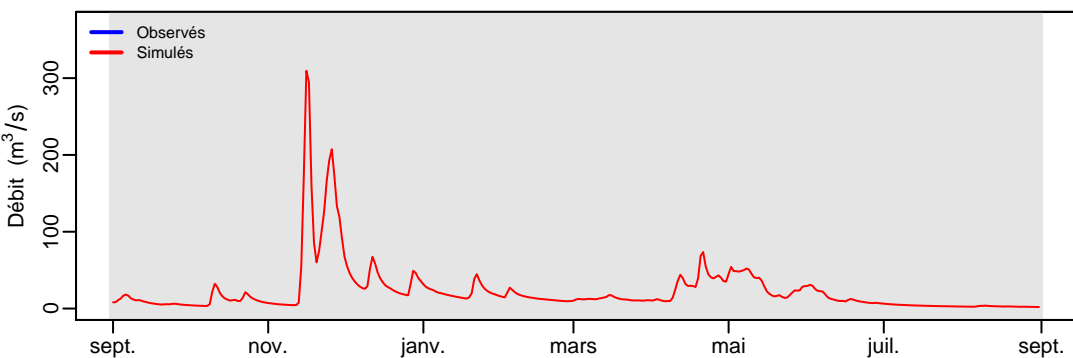
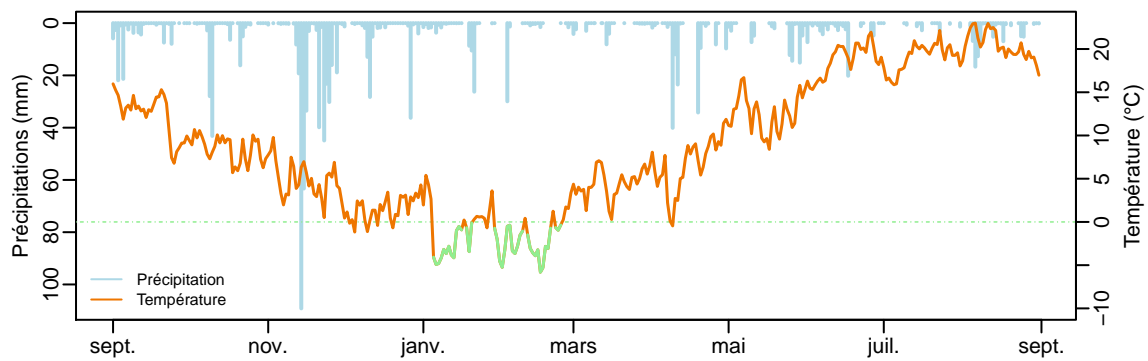
# q0278 (1186.3401 km<sup>2</sup>) – année 2000–2001



# q0278 (1186.3401 km<sup>2</sup>) – année 2001–2002

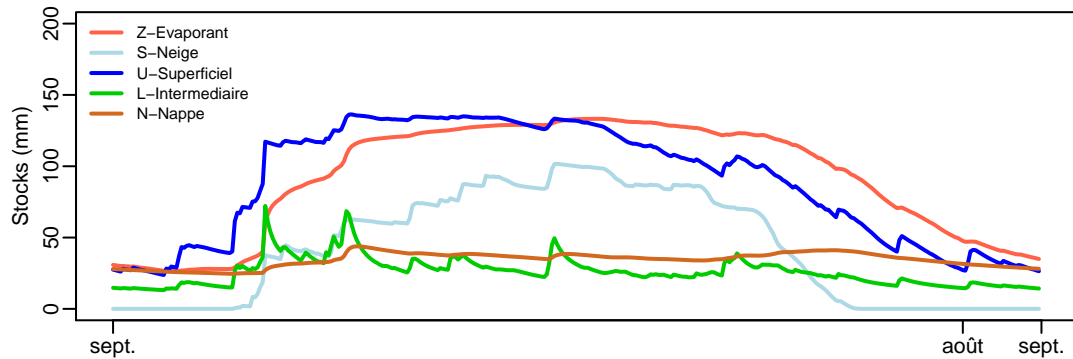
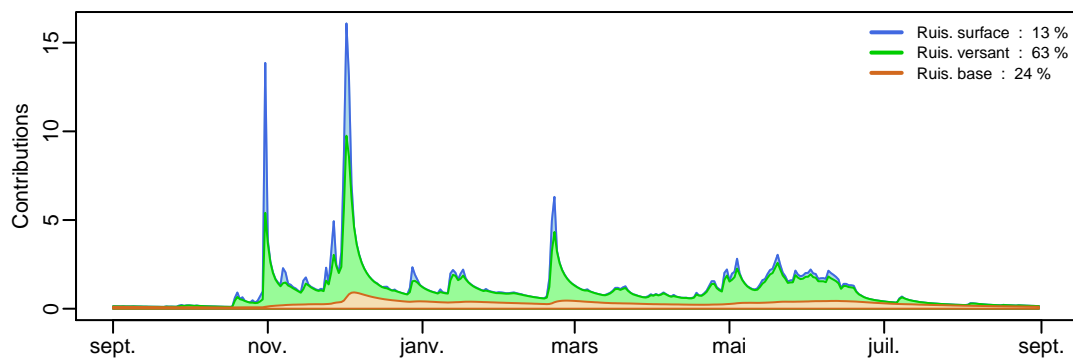
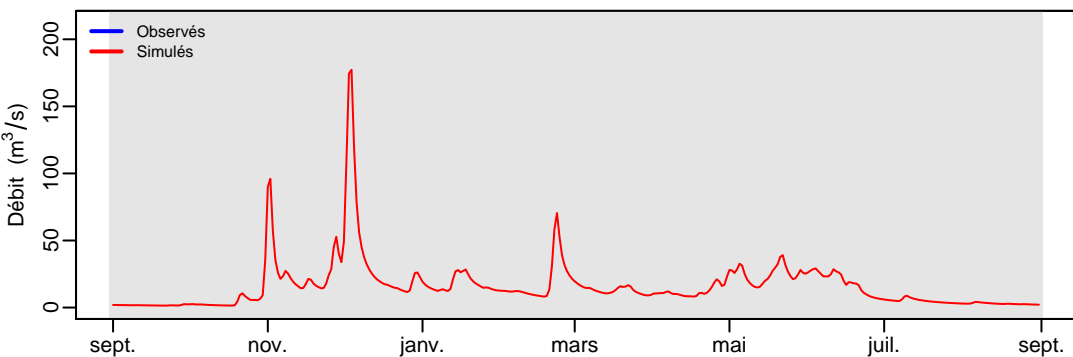
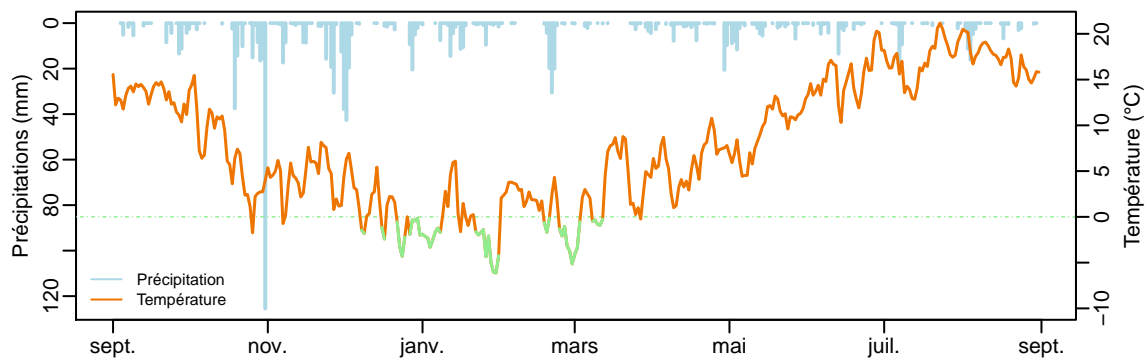


# q0278 (1186.3401 km<sup>2</sup>) – année 2002–2003

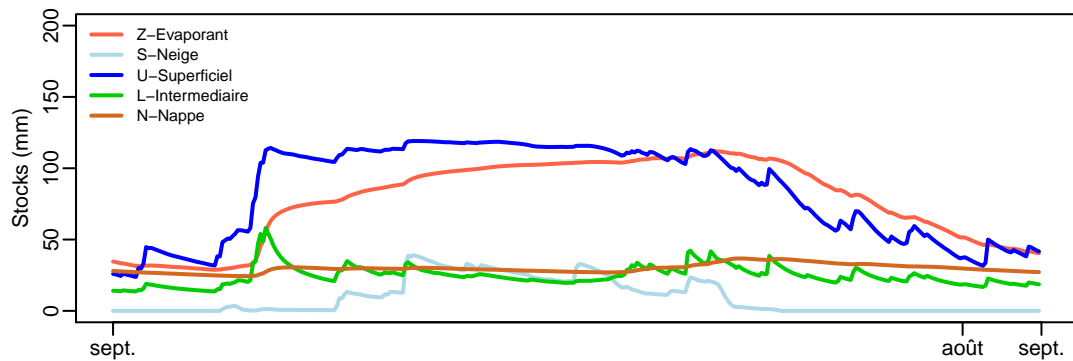
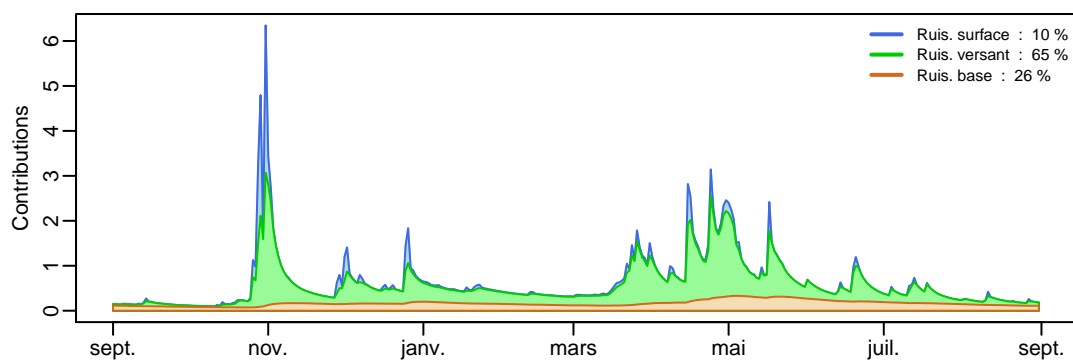
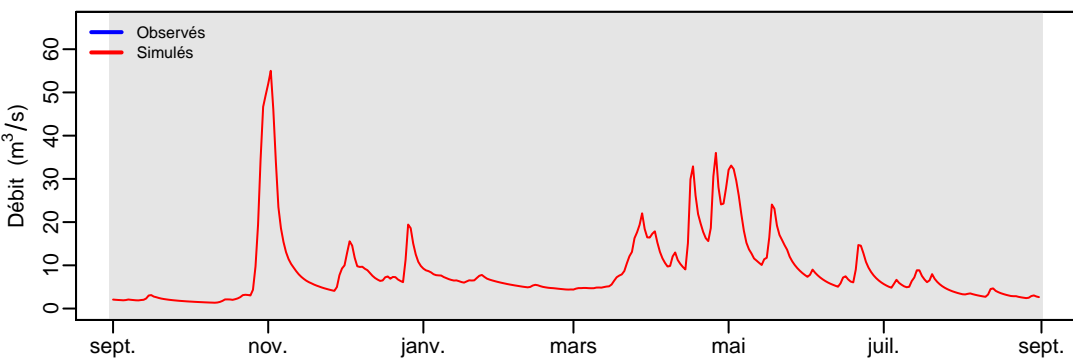
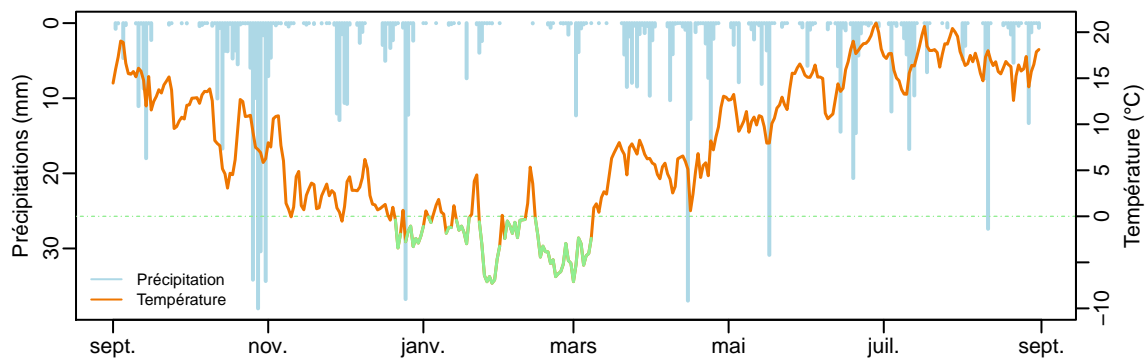




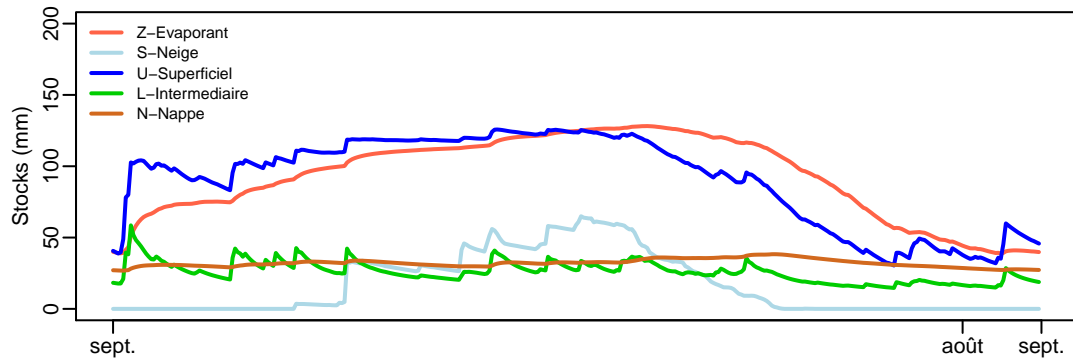
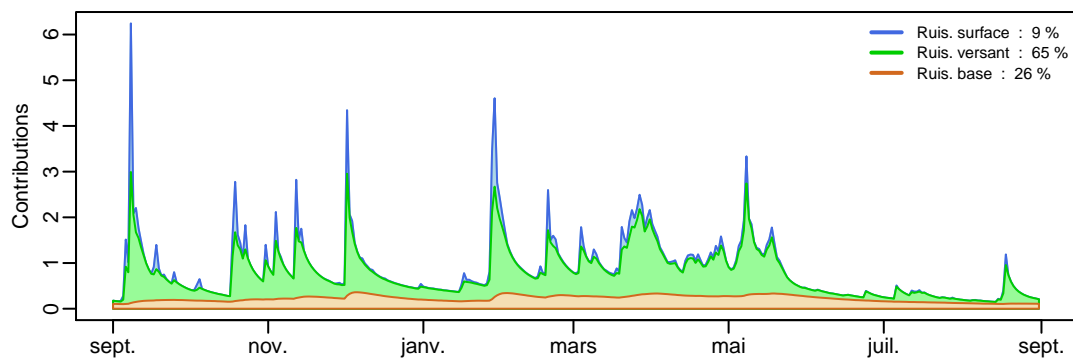
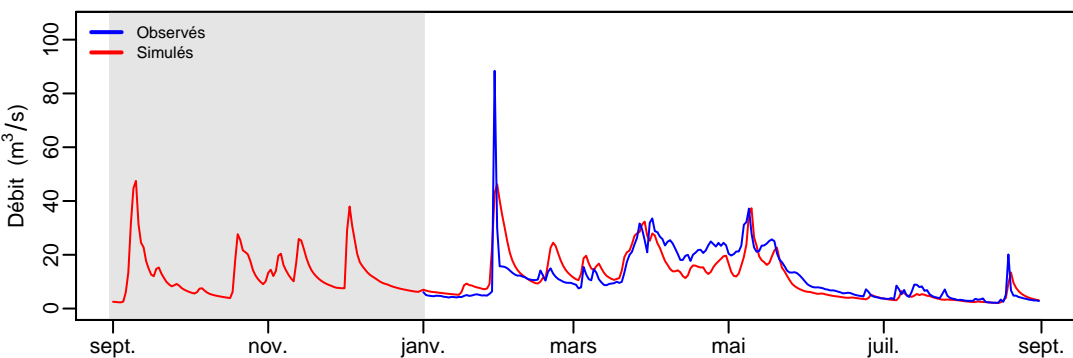
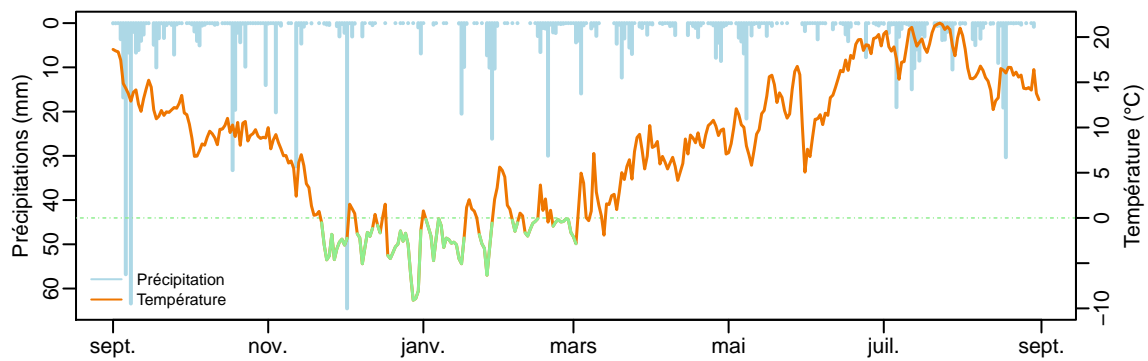
# q0278 (1186.3401 km<sup>2</sup>) – année 2003–2004



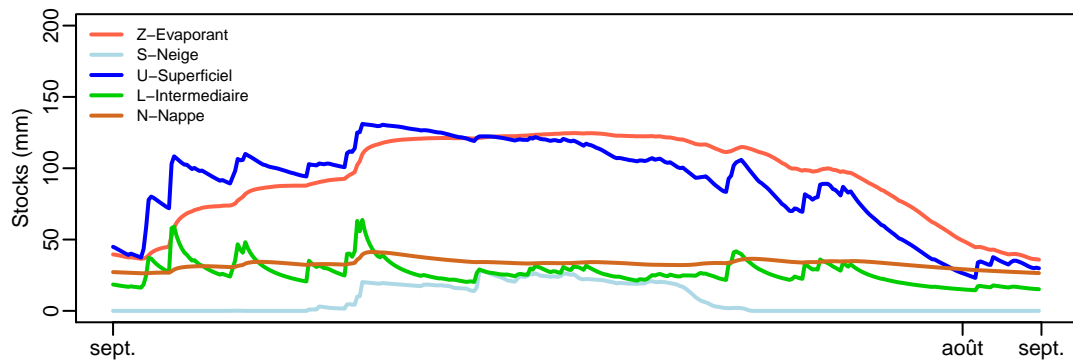
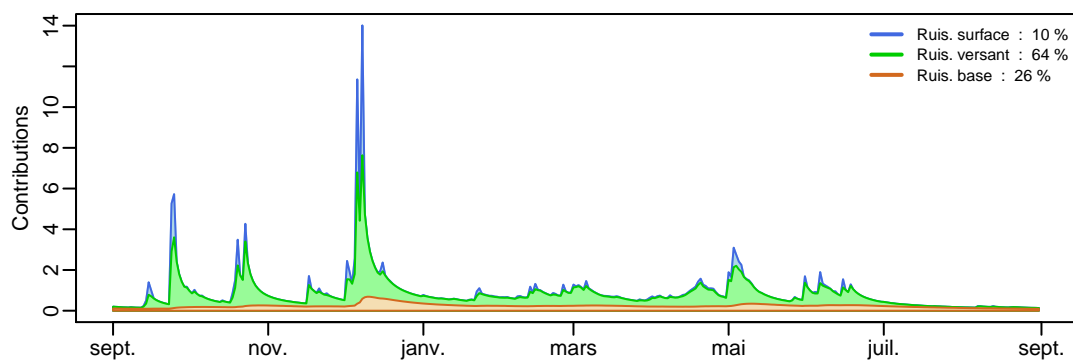
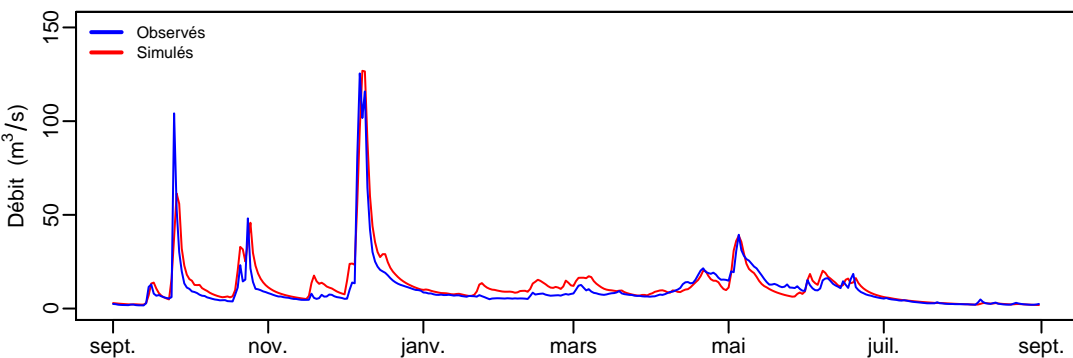
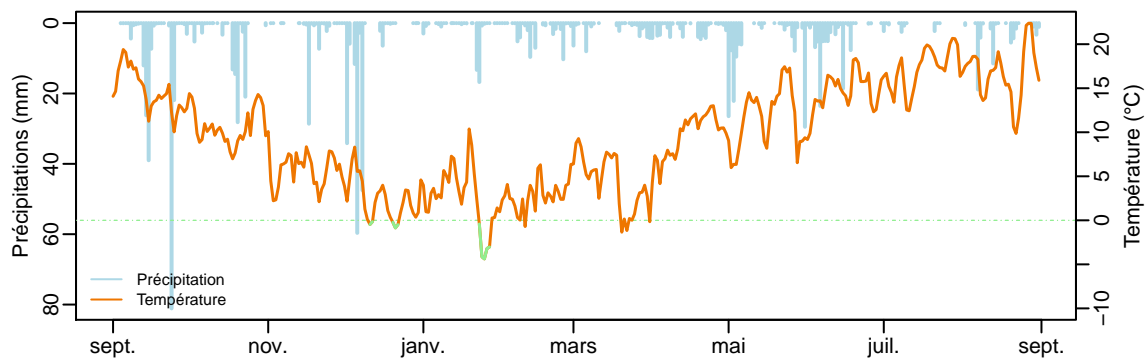
# q0278 (1186.3401 km<sup>2</sup>) – année 2004–2005



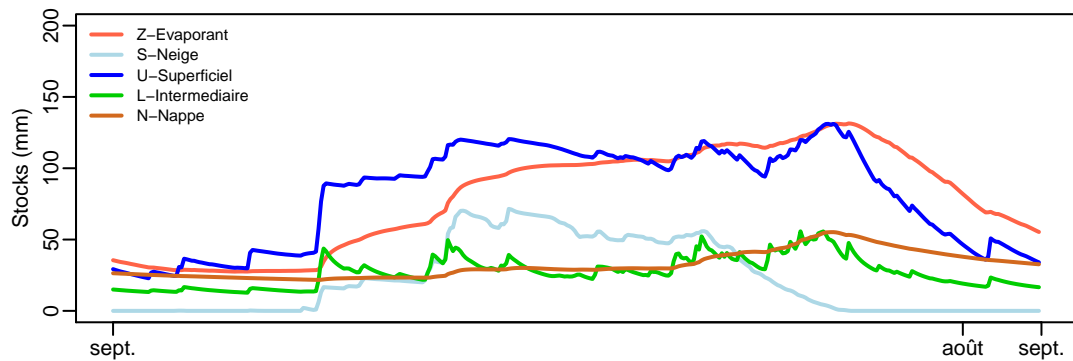
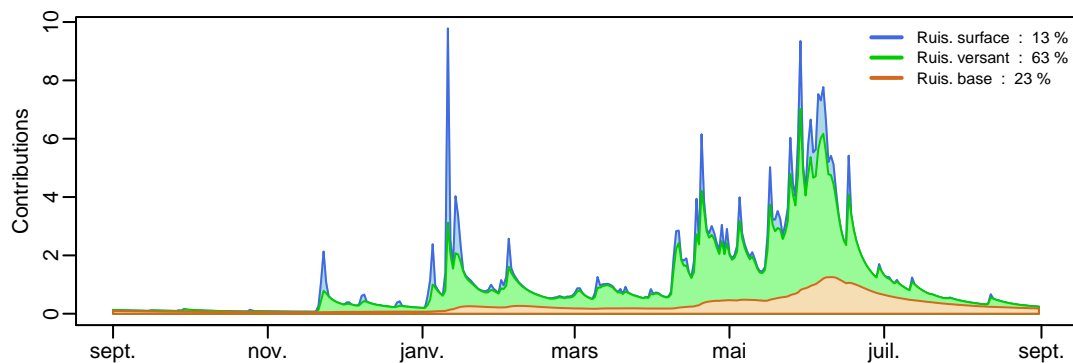
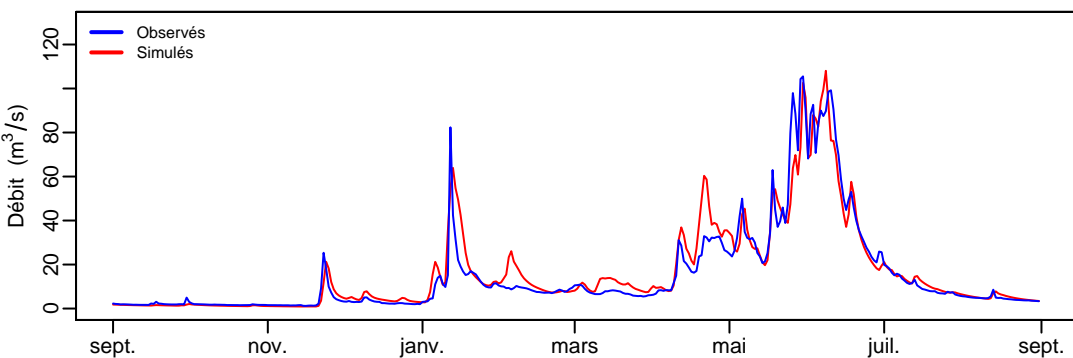
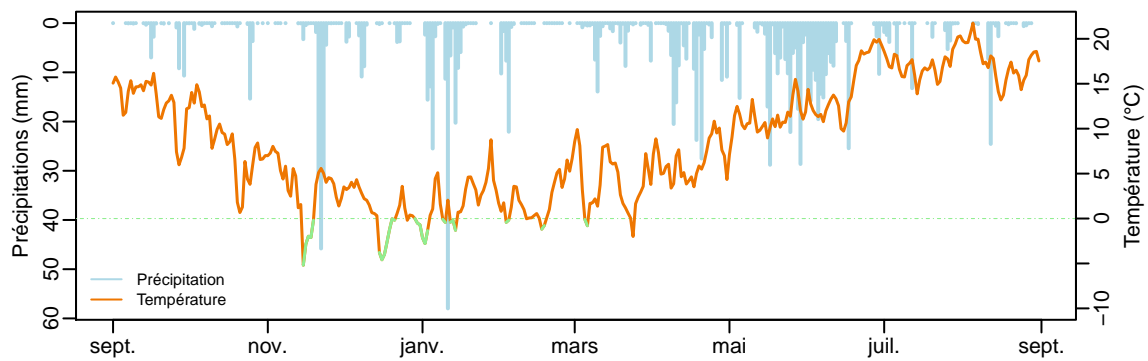
# q0278 (1186.3401 km<sup>2</sup>) – année 2005–2006



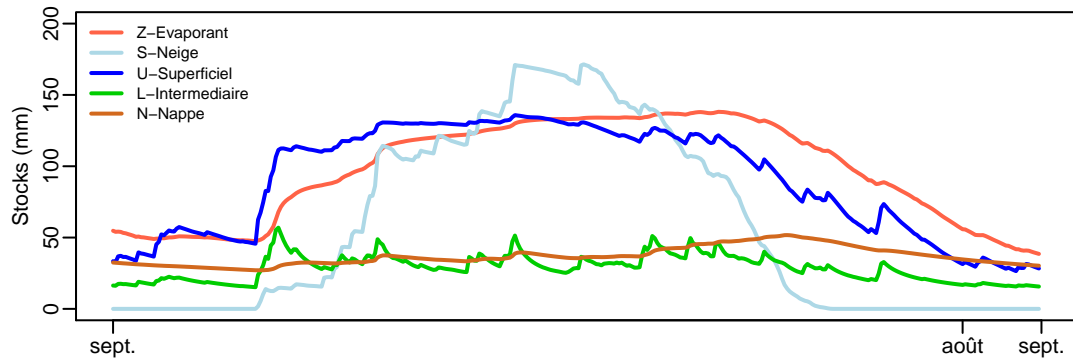
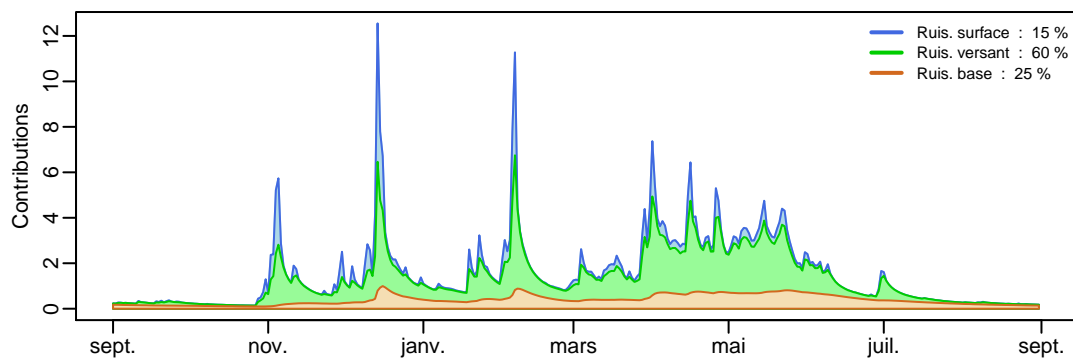
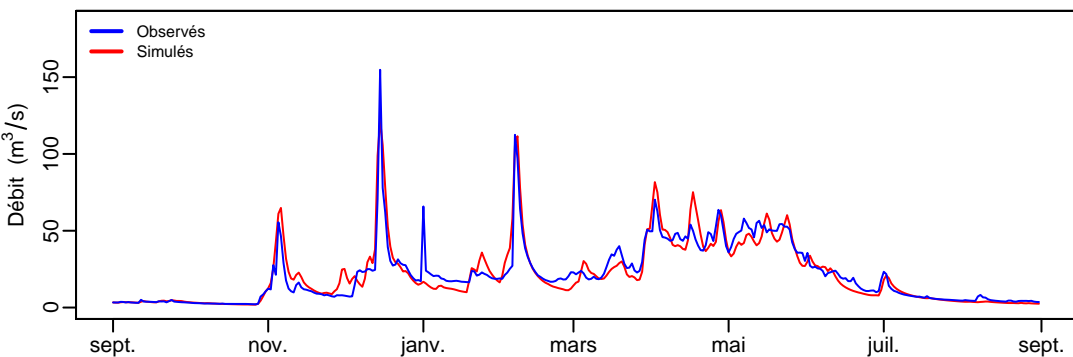
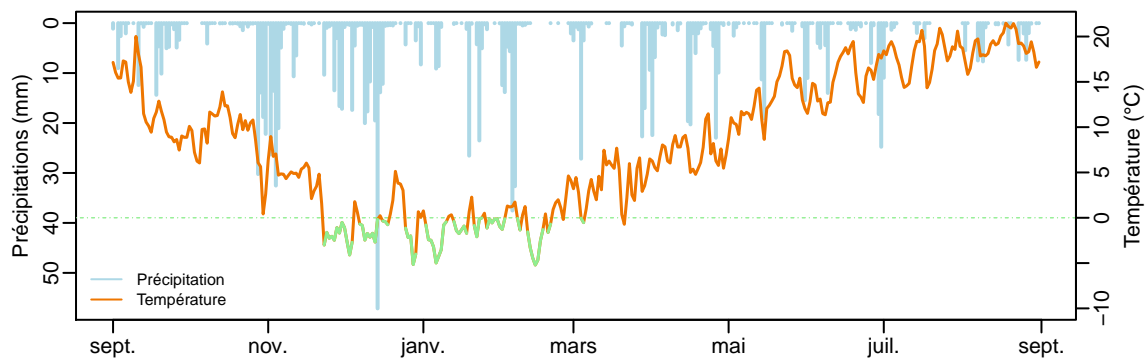
# q0278 (1186.3401 km<sup>2</sup>) – année 2006–2007



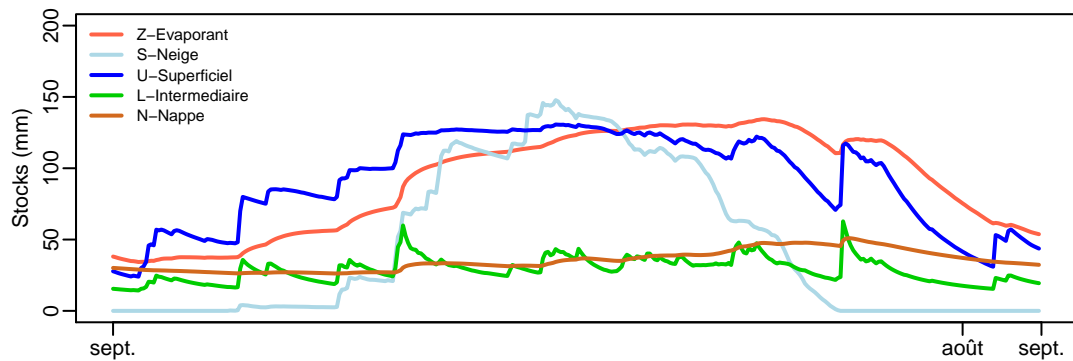
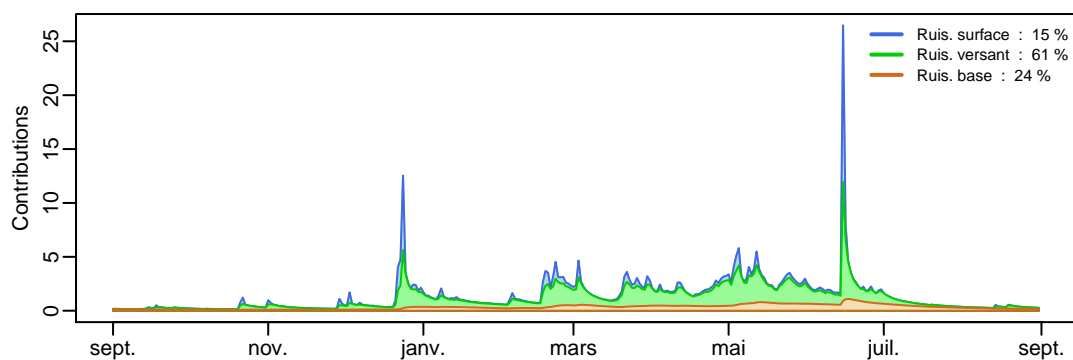
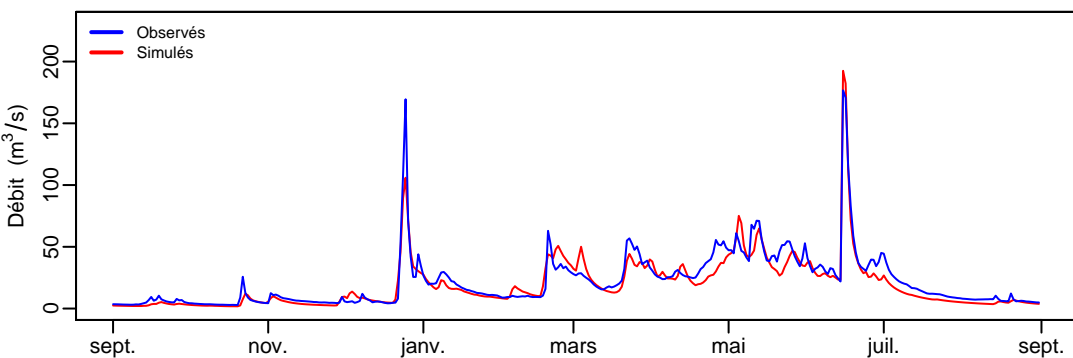
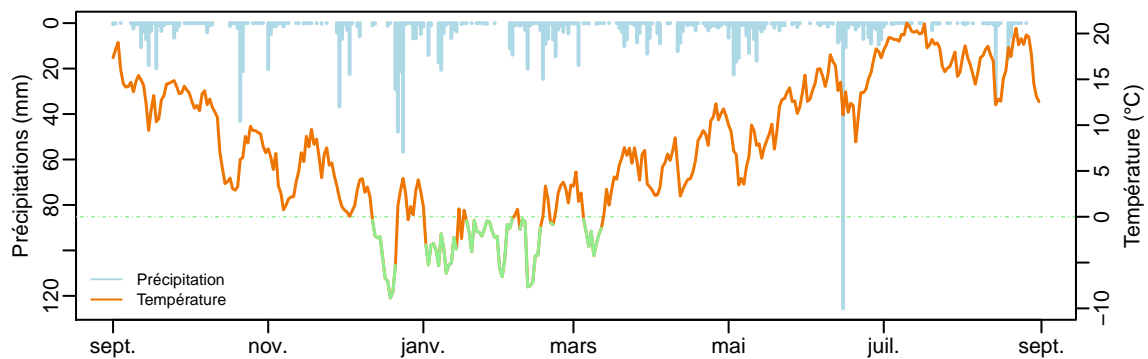
# q0278 (1186.3401 km<sup>2</sup>) – année 2007–2008



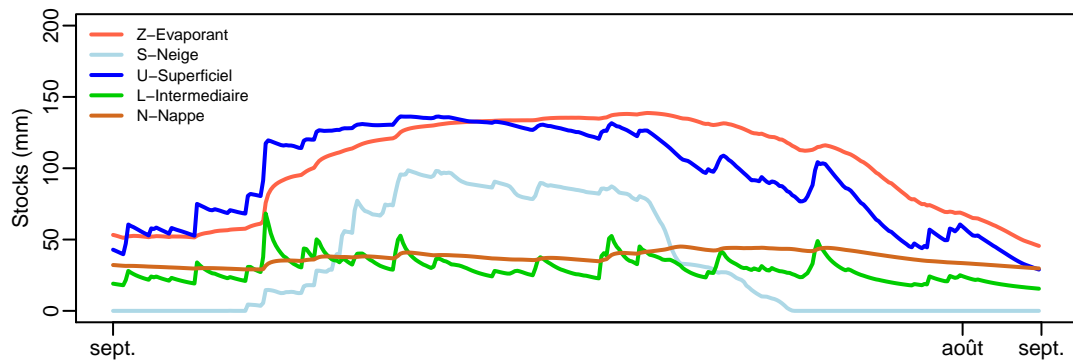
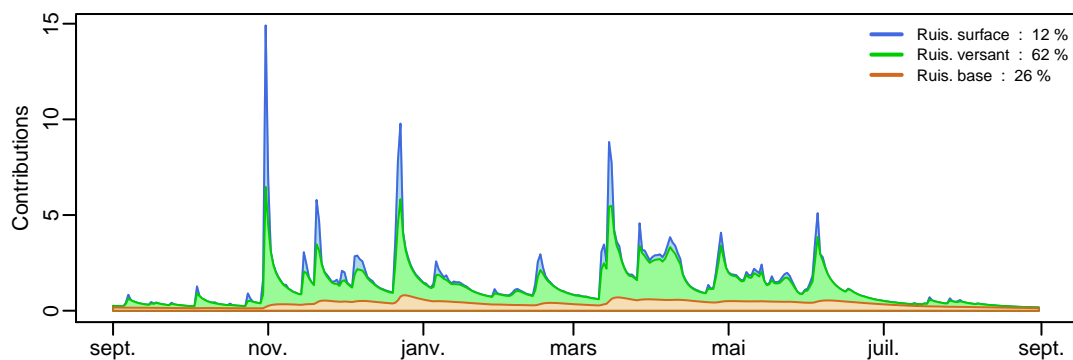
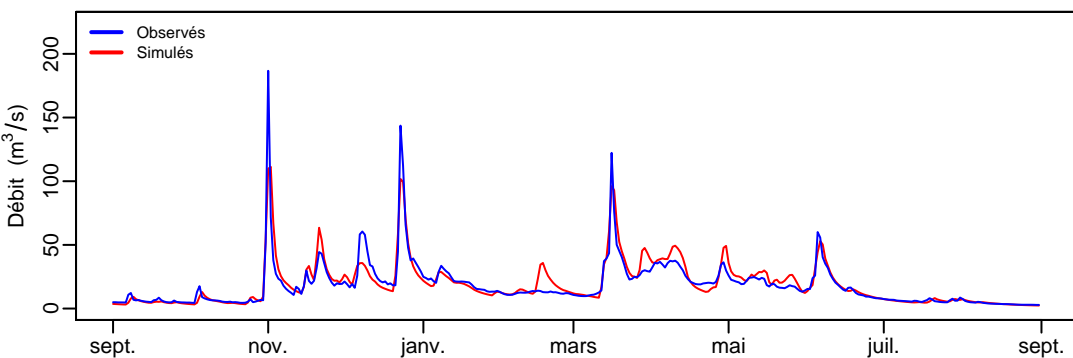
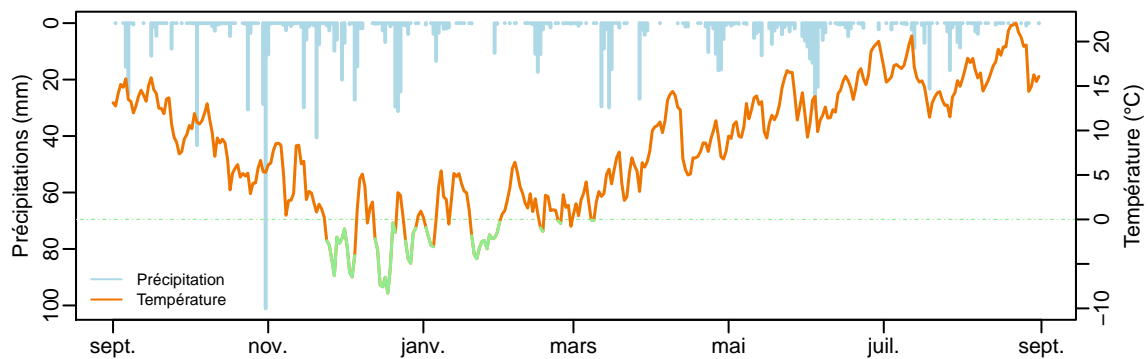
# q0278 (1186.3401 km<sup>2</sup>) – année 2008–2009



# q0278 (1186.3401 km<sup>2</sup>) – année 2009–2010

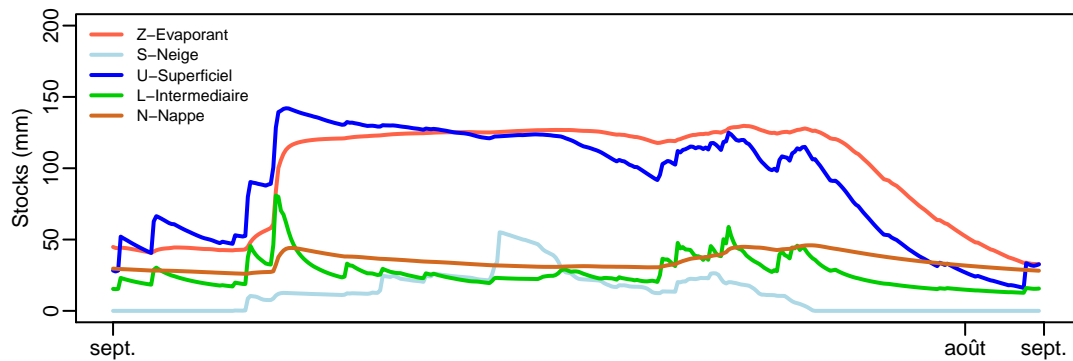
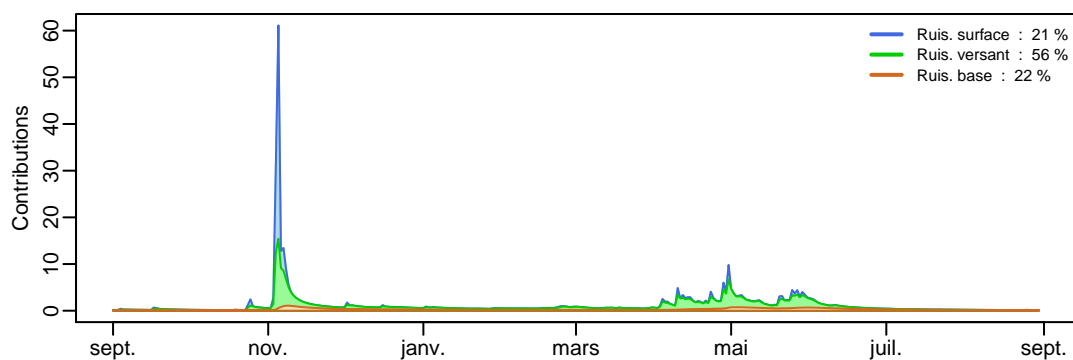
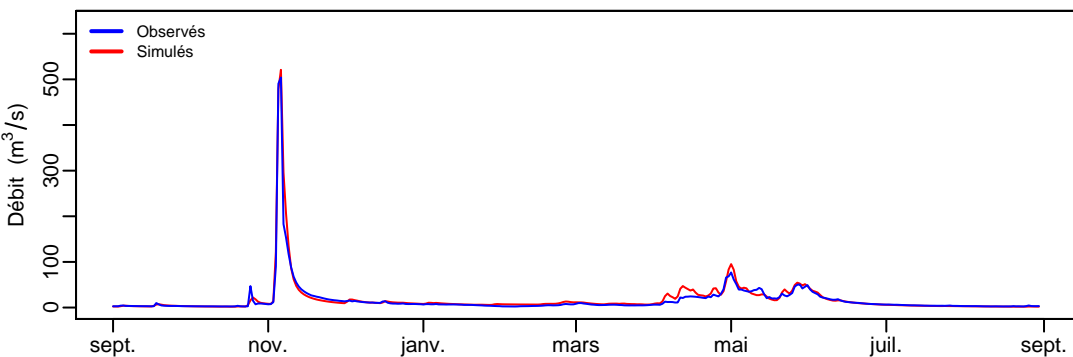
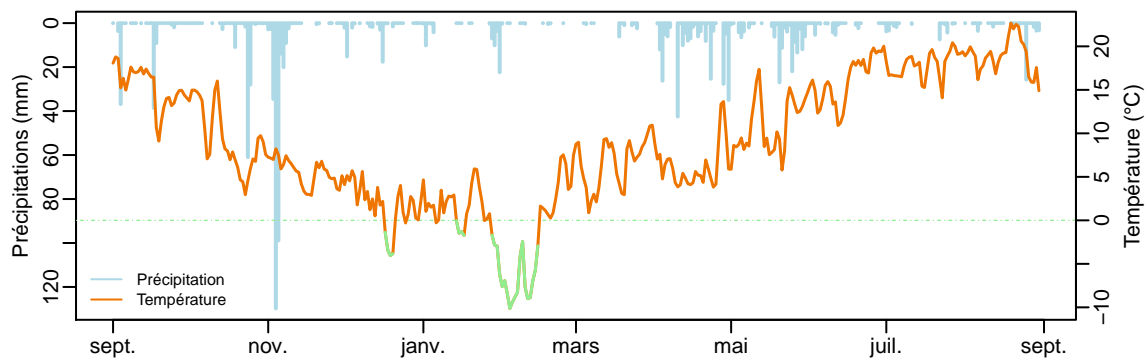


# q0278 (1186.3401 km<sup>2</sup>) – année 2010–2011

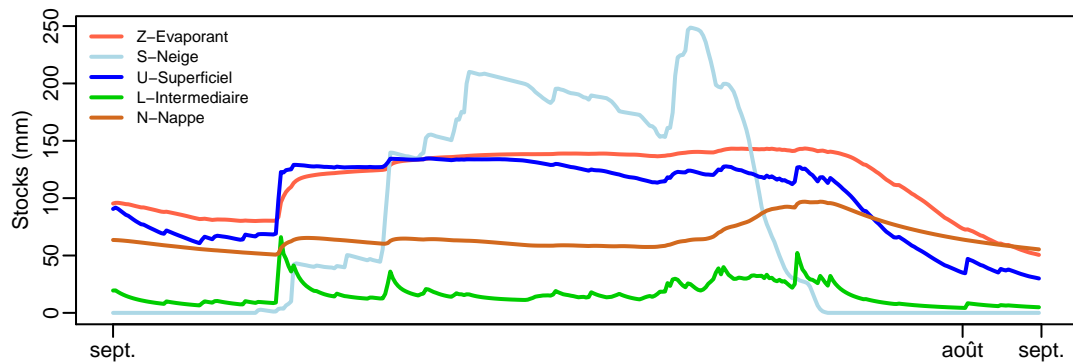
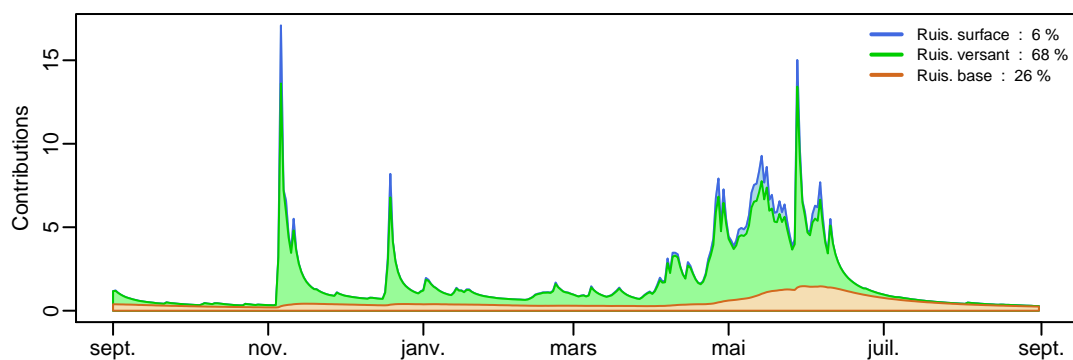
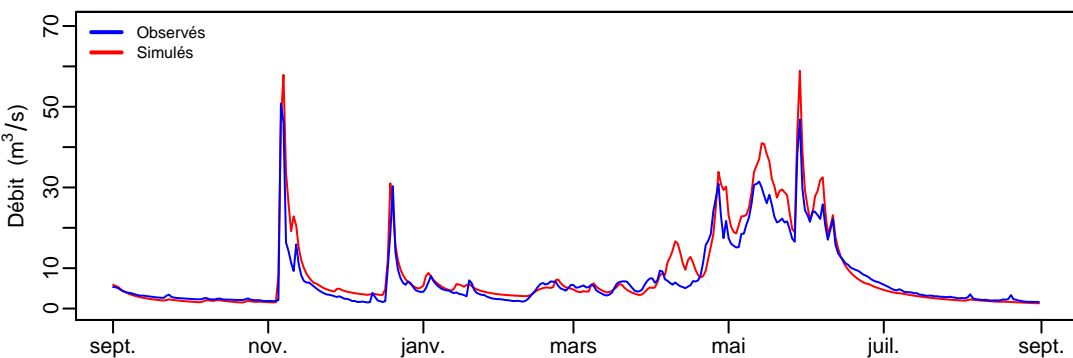
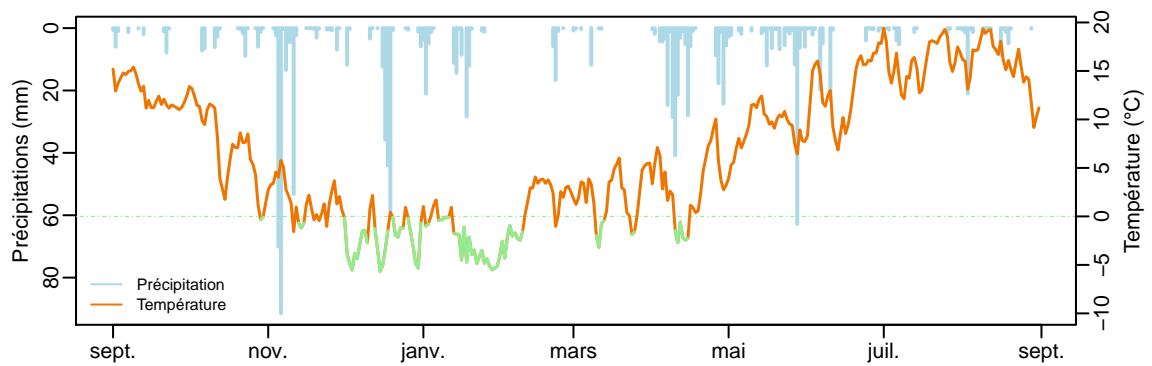




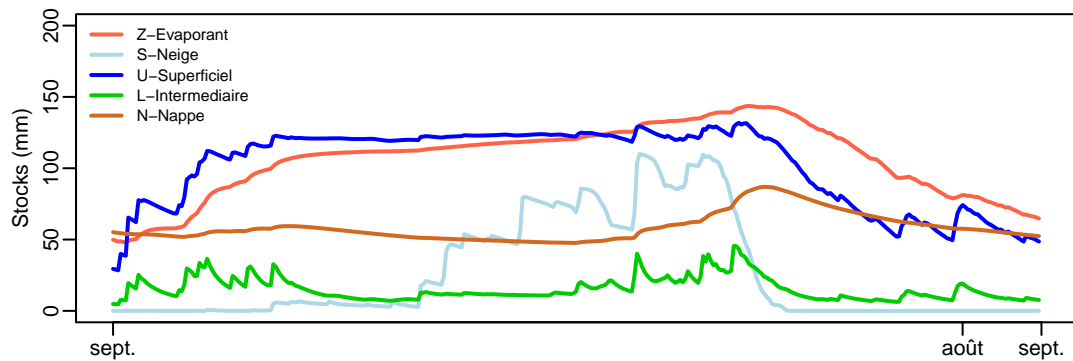
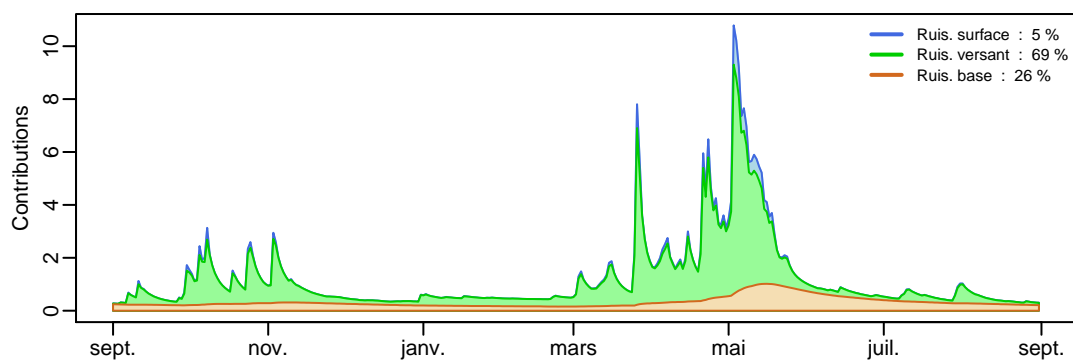
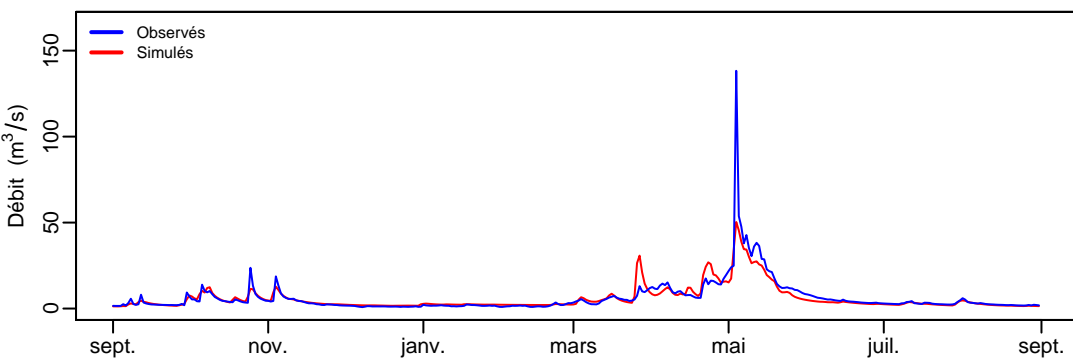
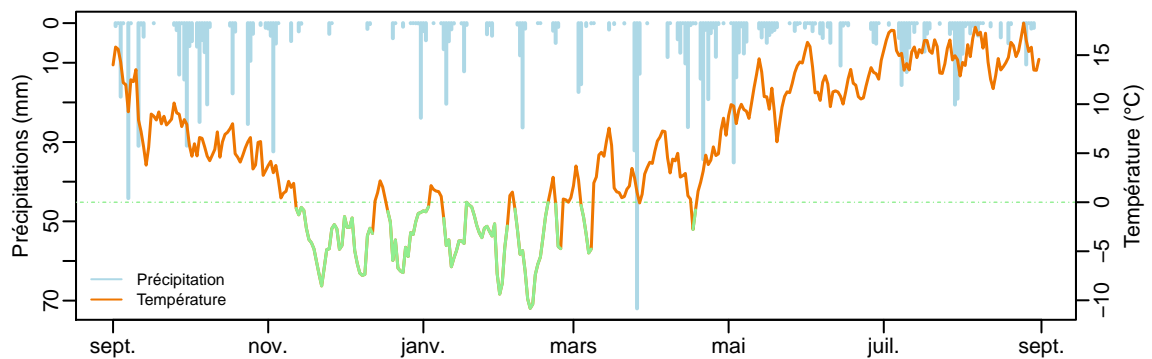
# q0278 (1186.3401 km<sup>2</sup>) – année 2011–2012



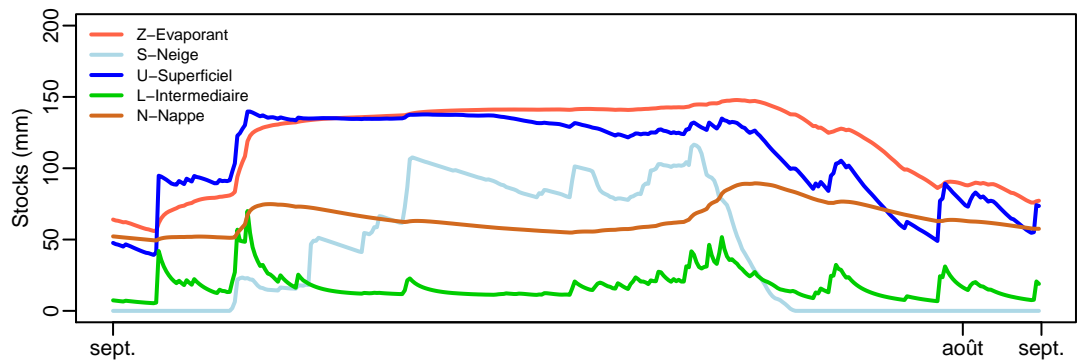
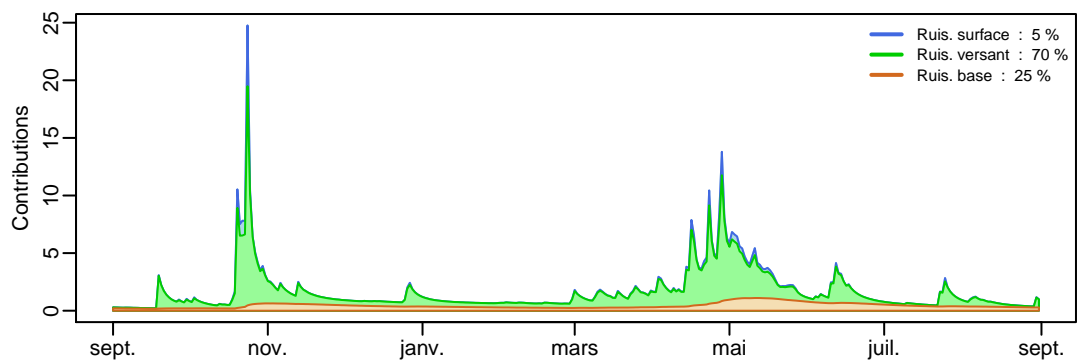
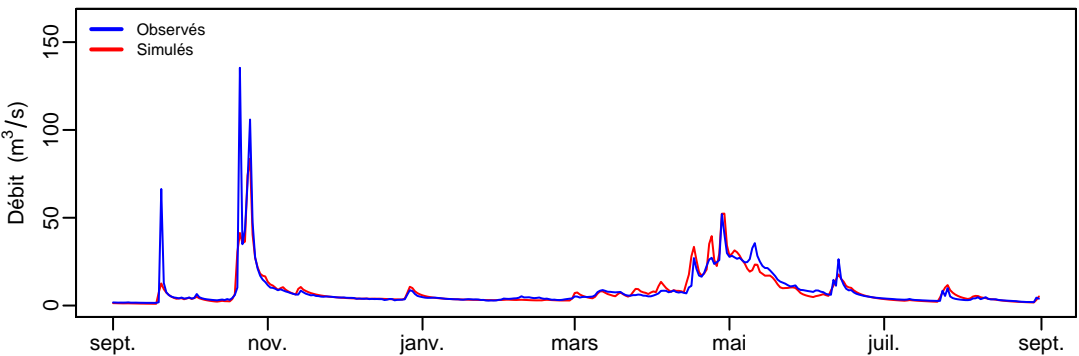
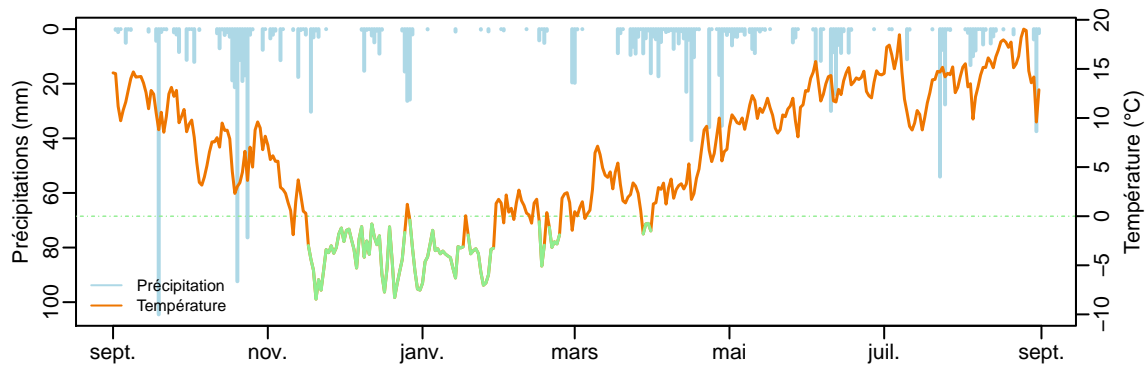
# q0296 (405.76 km<sup>2</sup>) – année 1997–1998



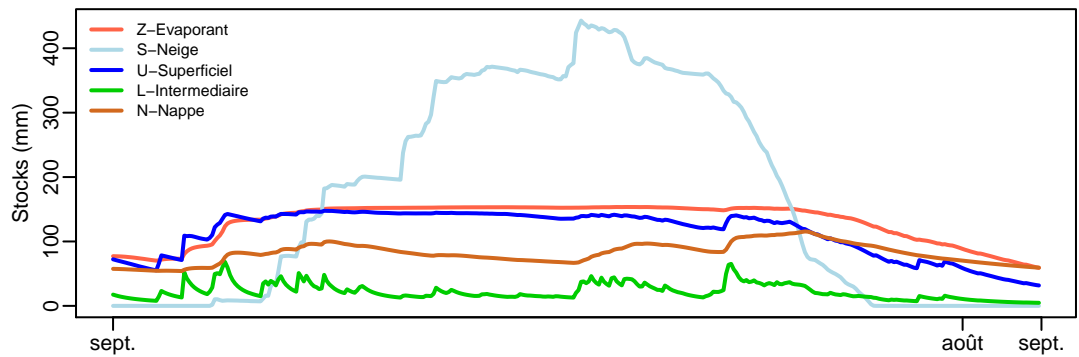
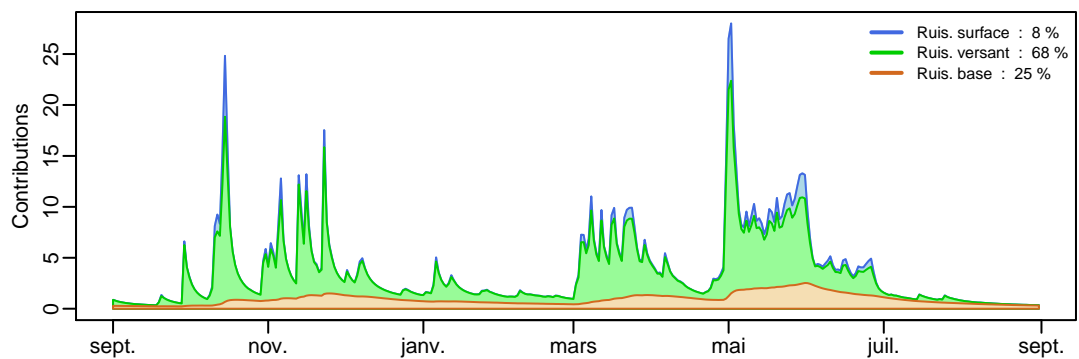
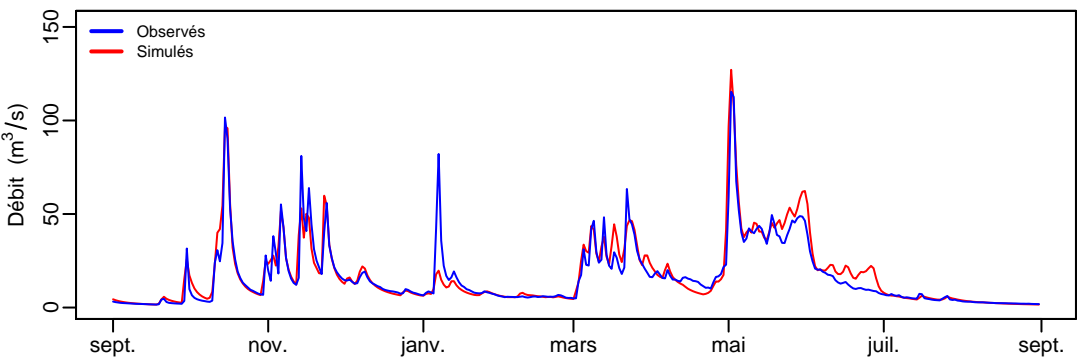
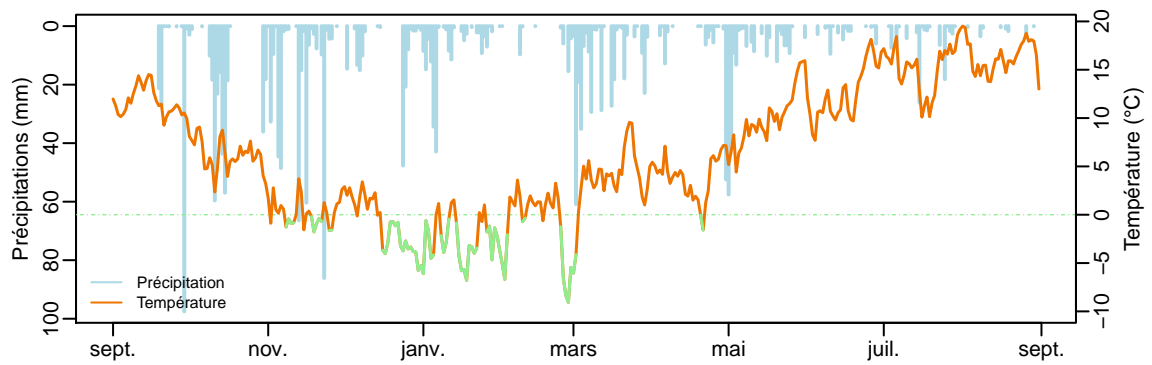
# q0296 (405.76 km<sup>2</sup>) – année 1998–1999



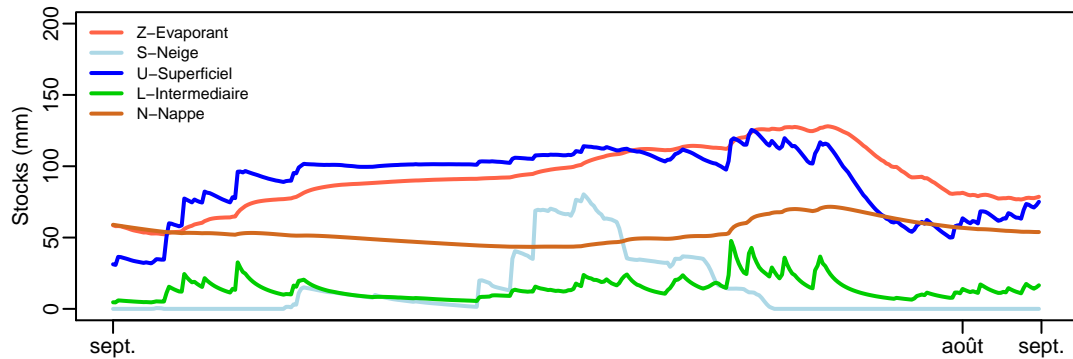
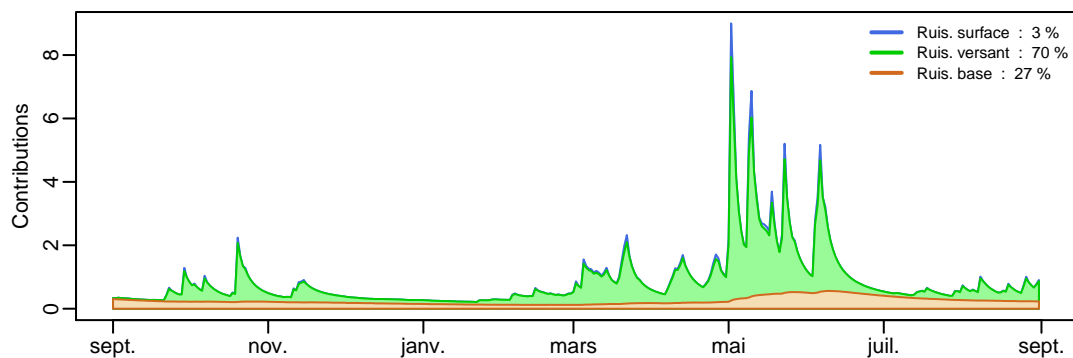
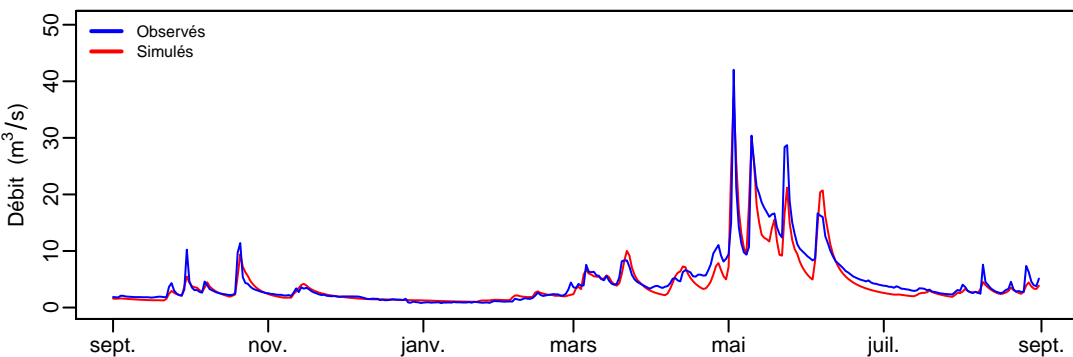
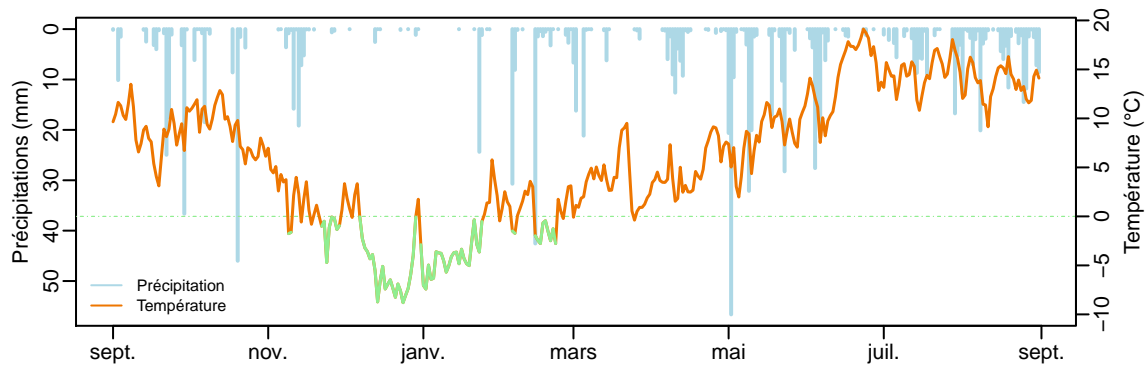
# q0296 (405.76 km<sup>2</sup>) – année 1999–2000



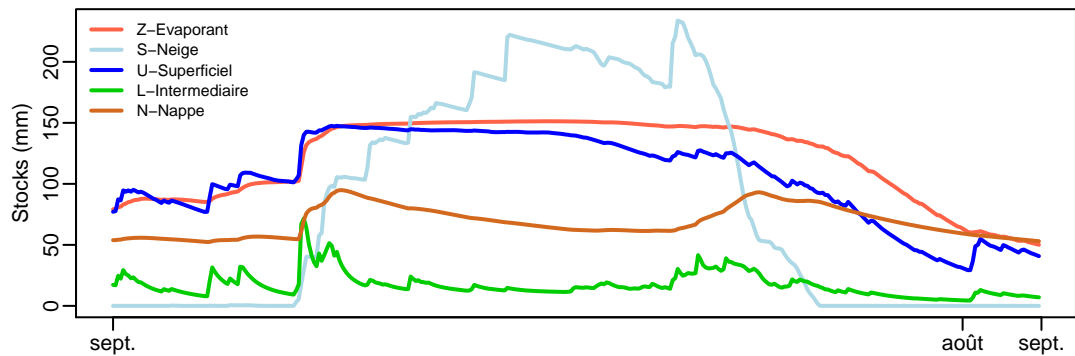
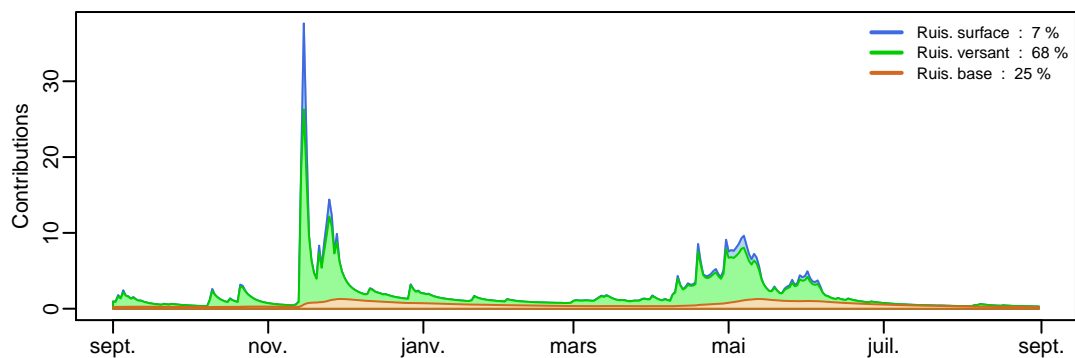
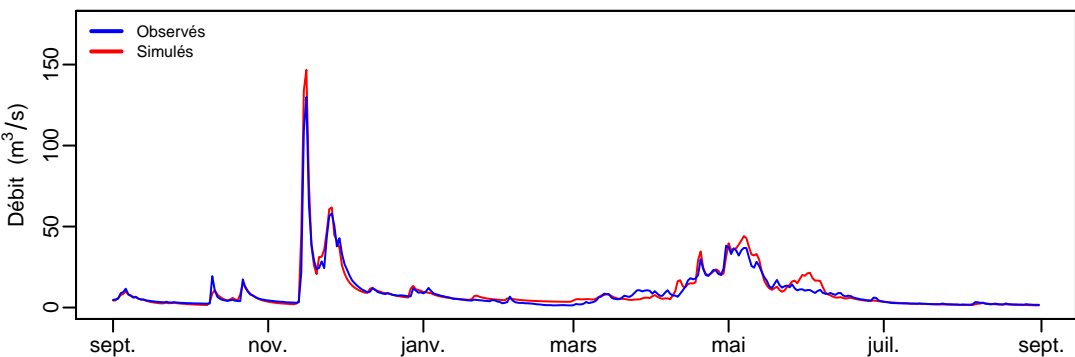
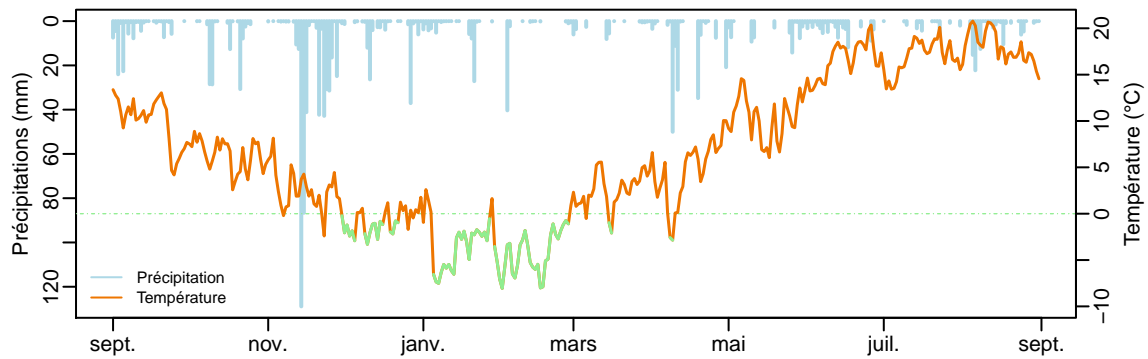
# q0296 (405.76 km²) – année 2000–2001



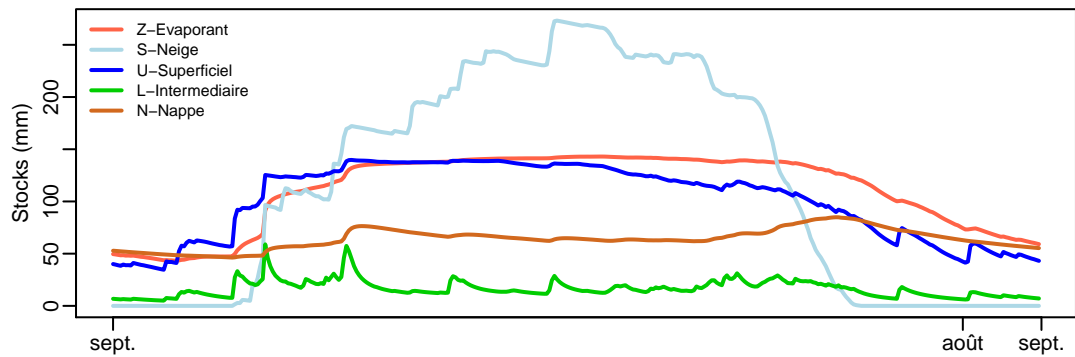
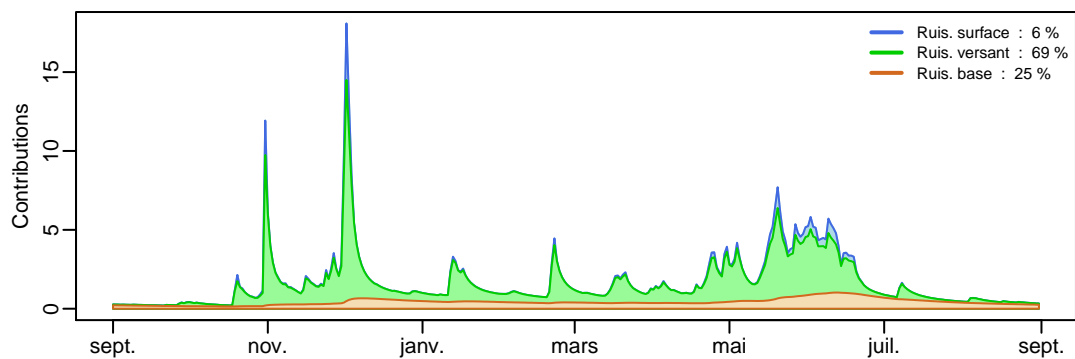
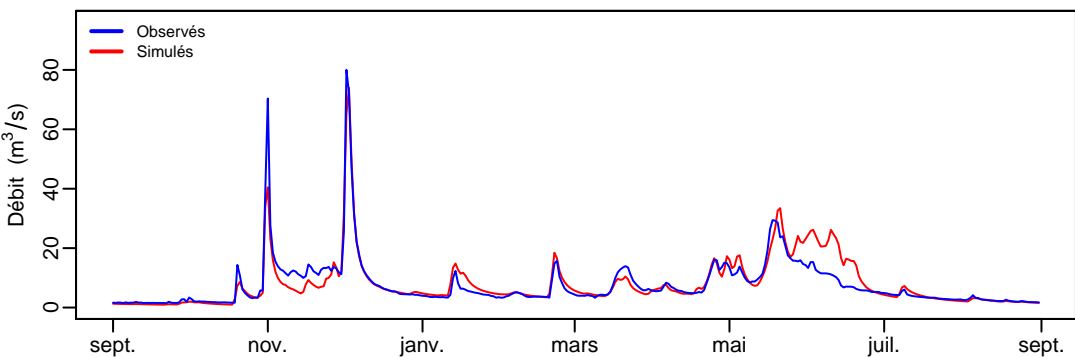
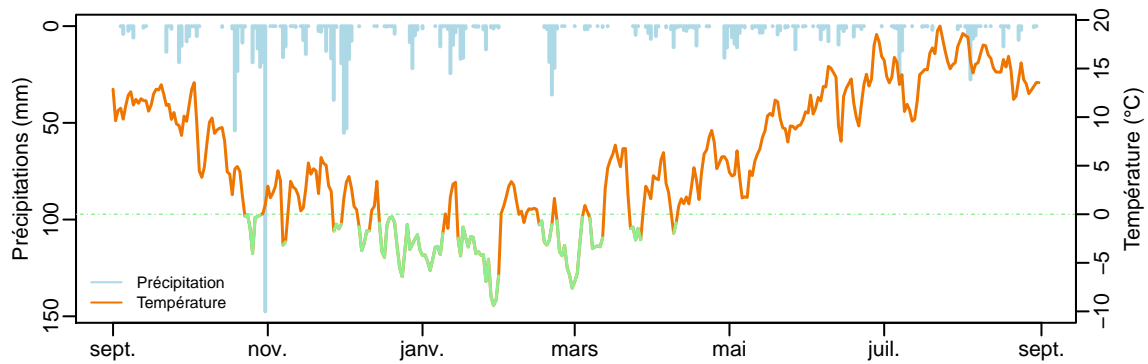
# q0296 (405.76 km<sup>2</sup>) – année 2001–2002



# q0296 (405.76 km²) – année 2002–2003

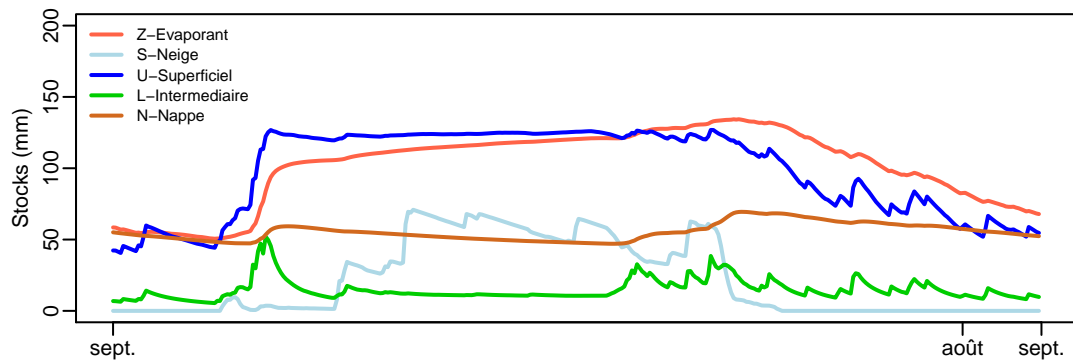
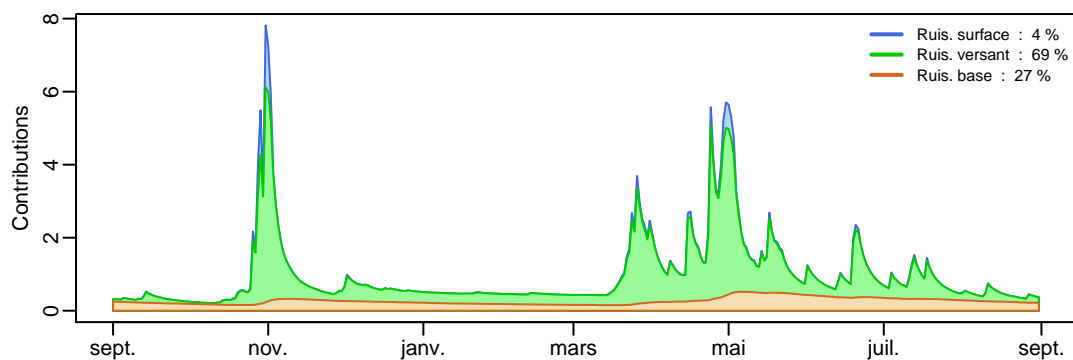
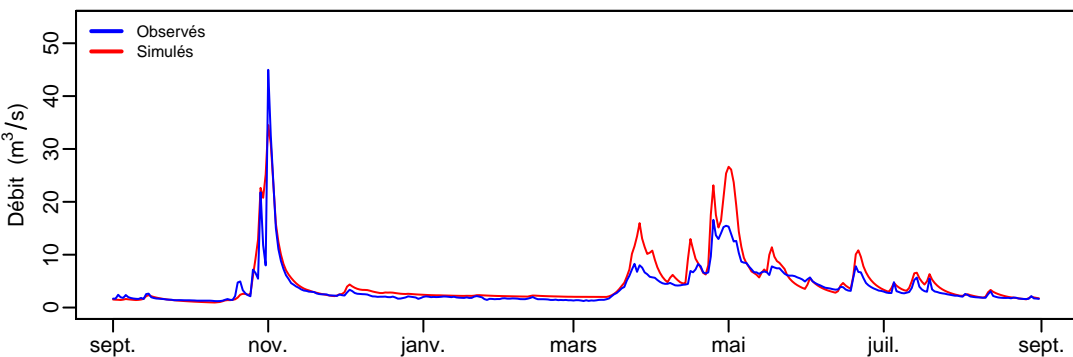
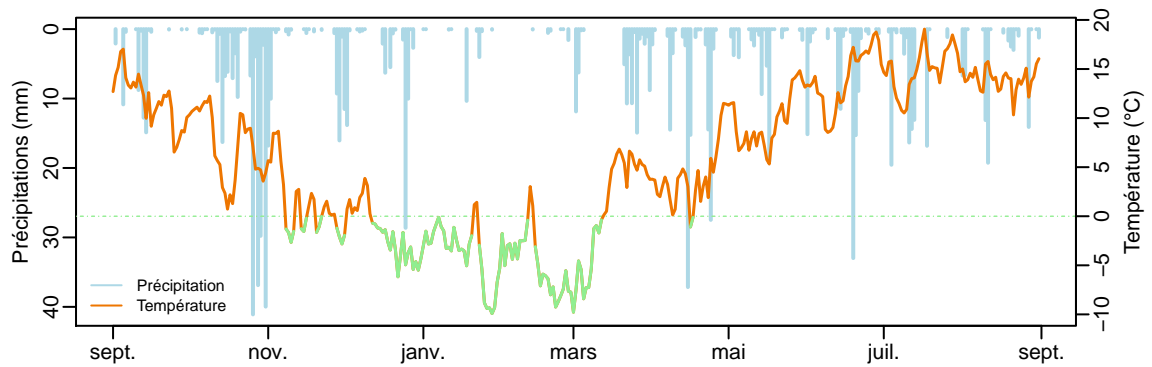


# q0296 (405.76 km<sup>2</sup>) – année 2003–2004

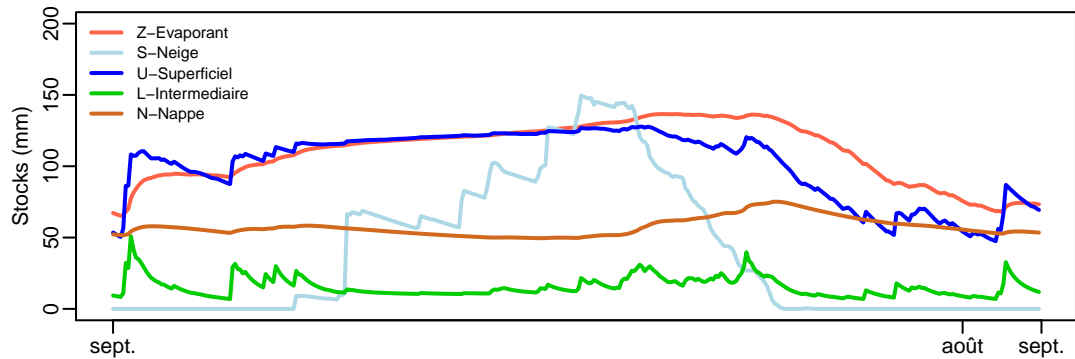
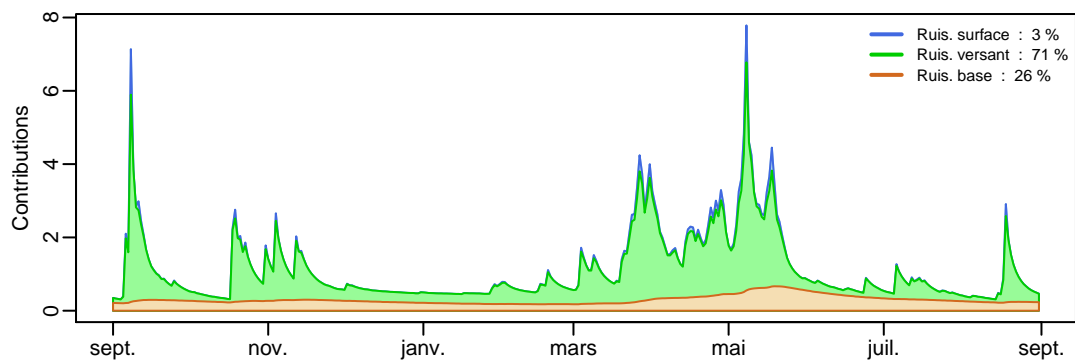
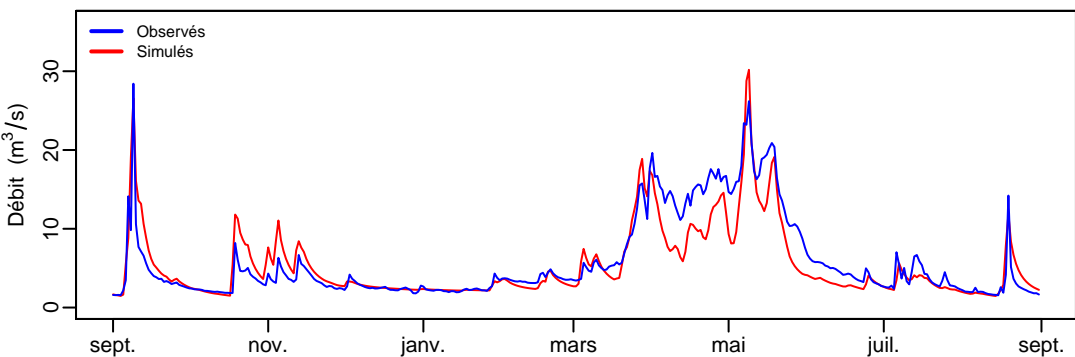
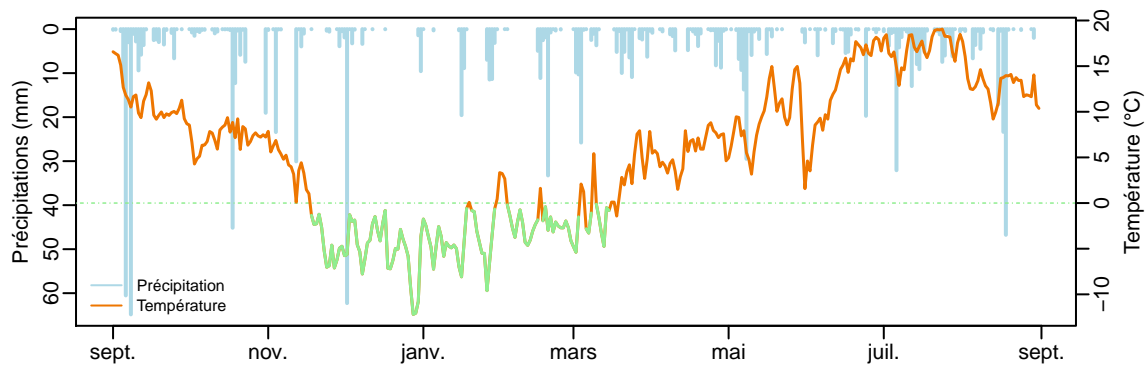




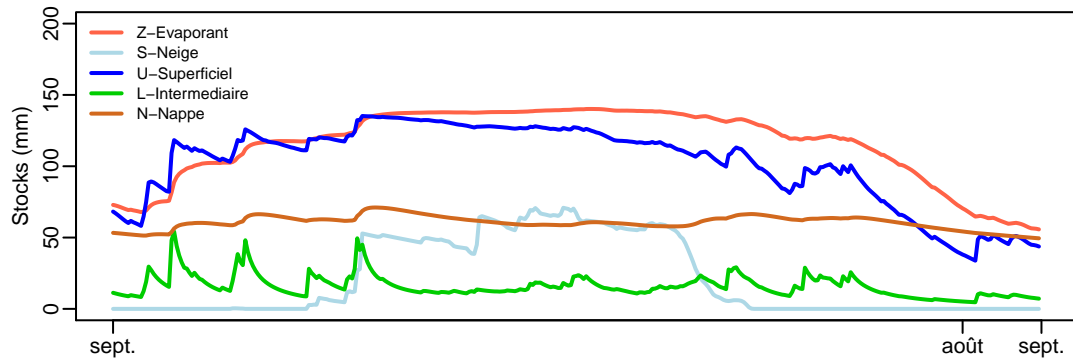
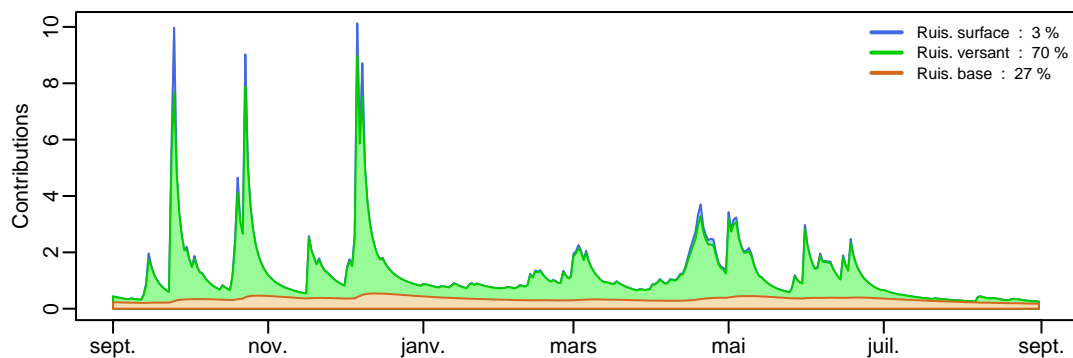
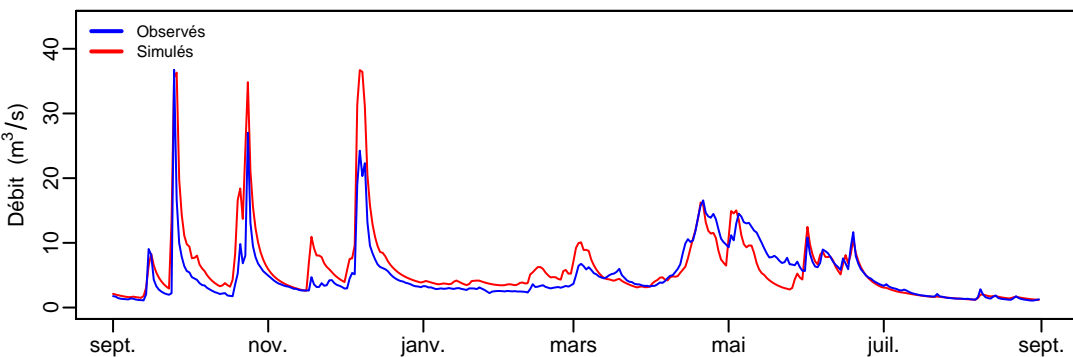
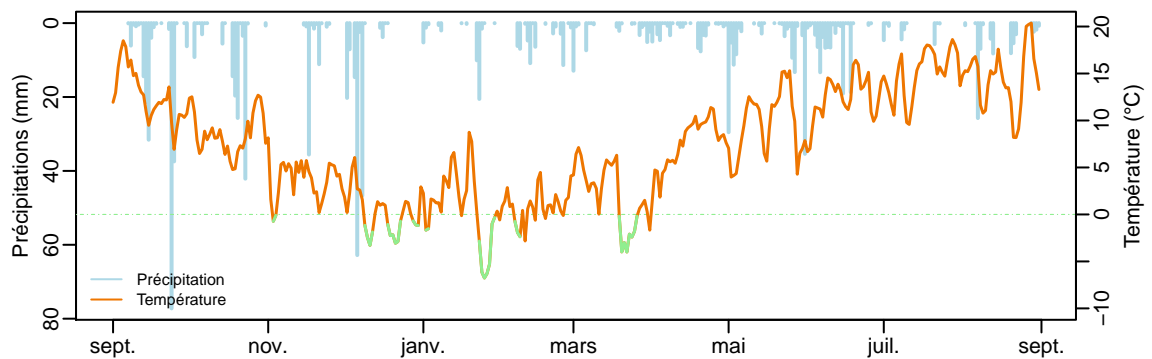
# q0296 (405.76 km²) – année 2004–2005



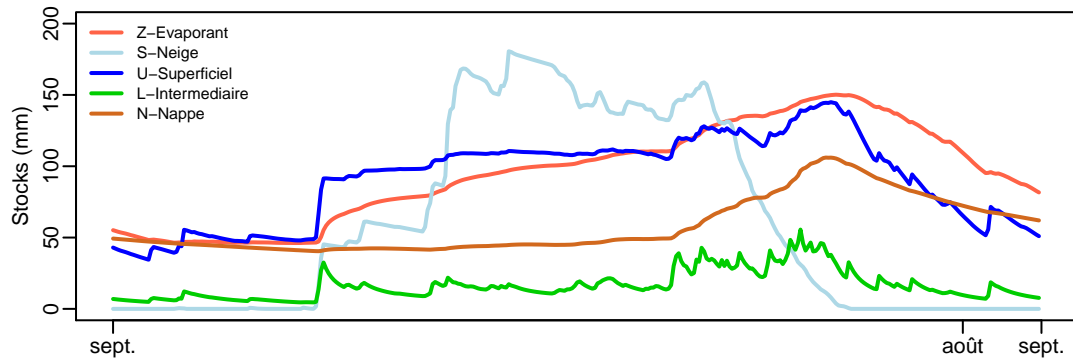
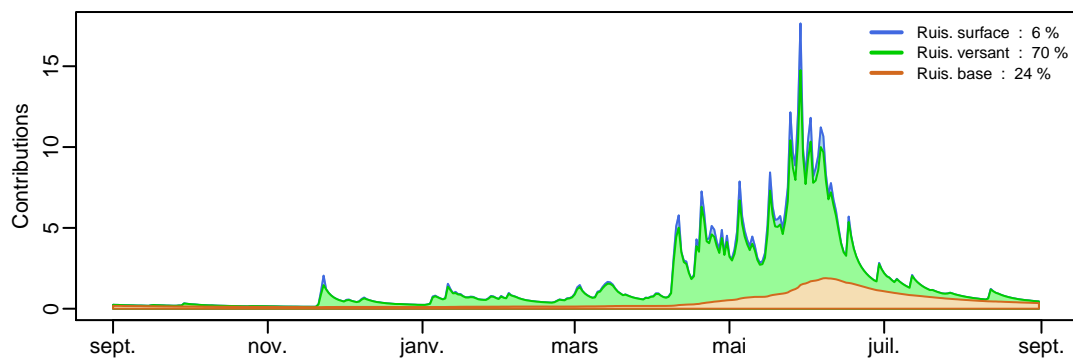
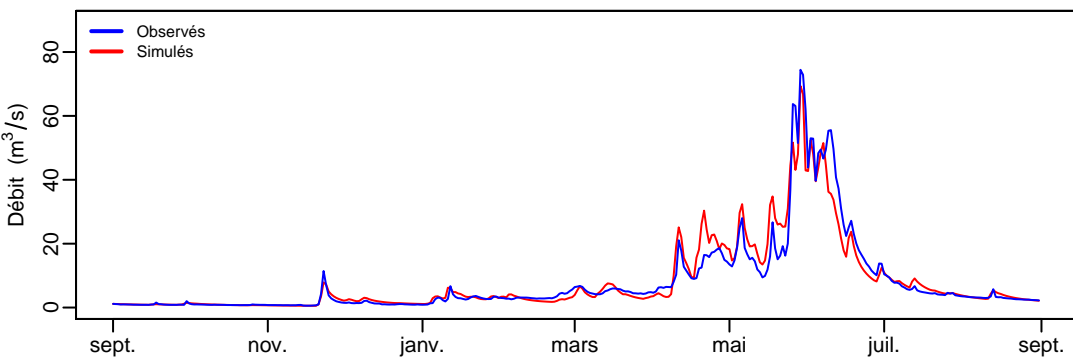
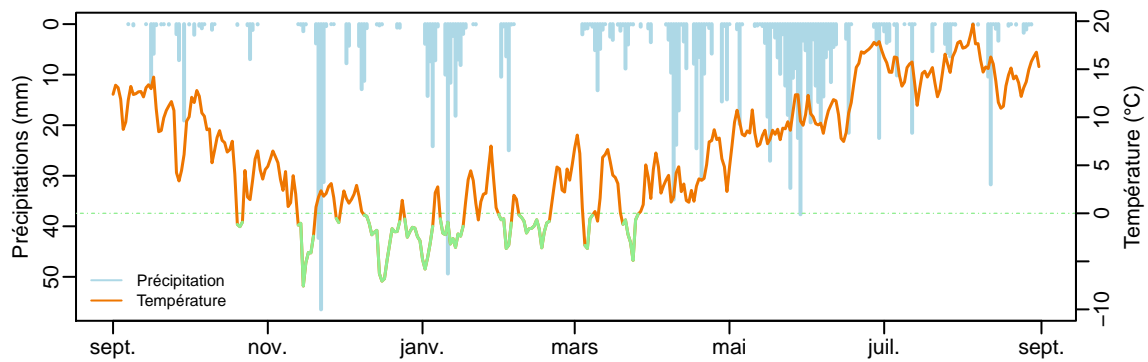
# q0296 (405.76 km<sup>2</sup>) – année 2005–2006



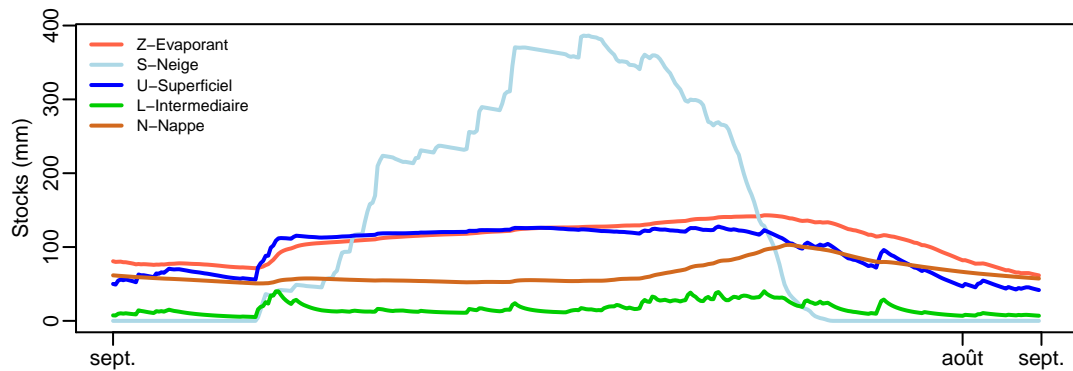
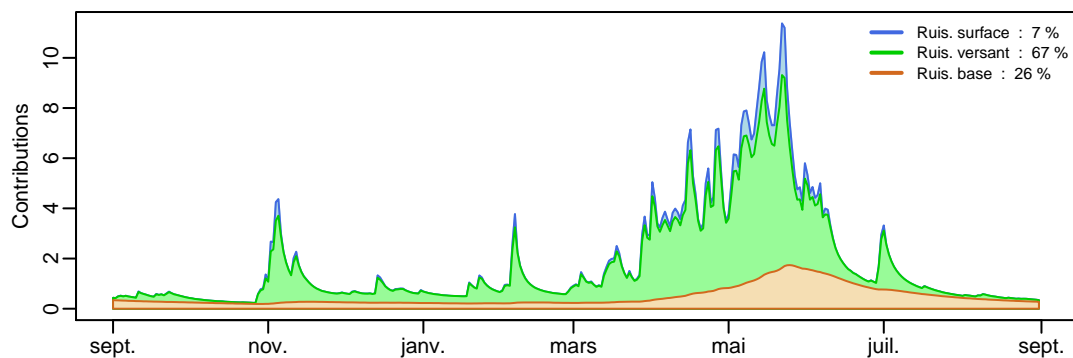
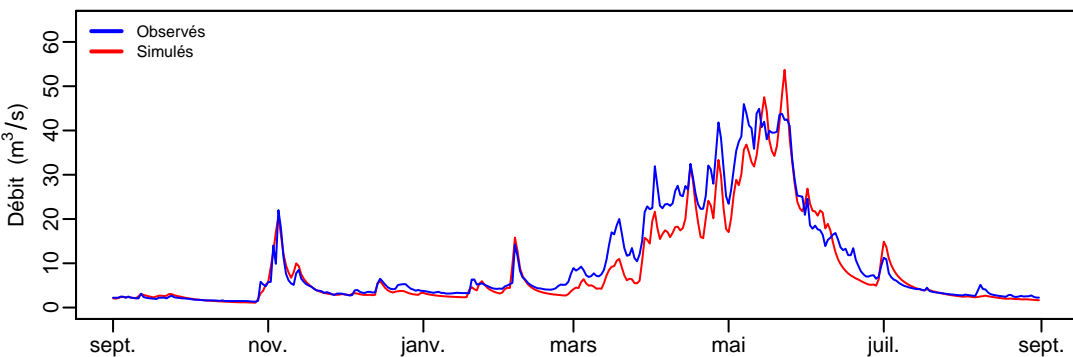
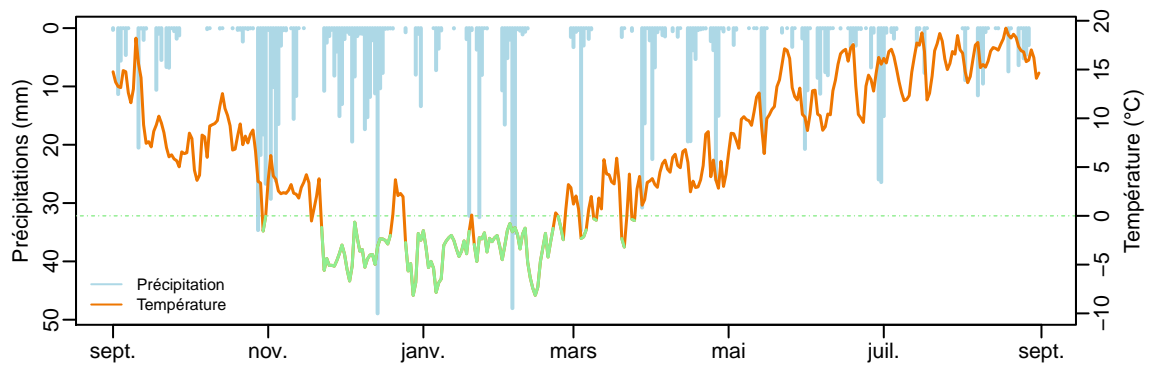
# q0296 (405.76 km<sup>2</sup>) – année 2006–2007



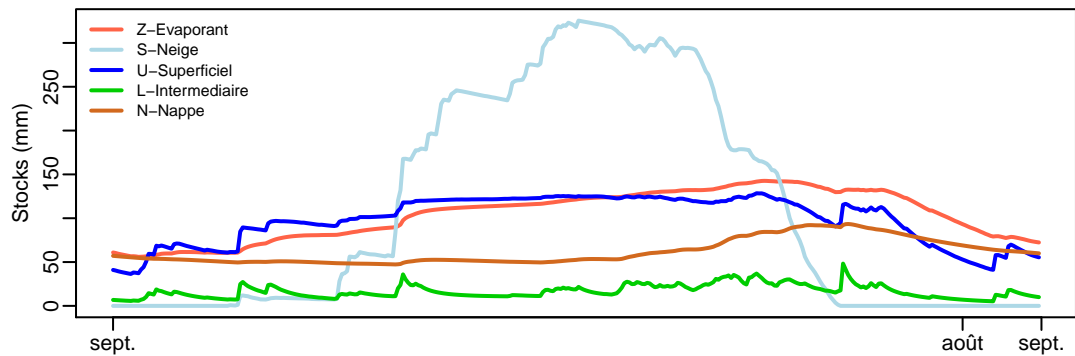
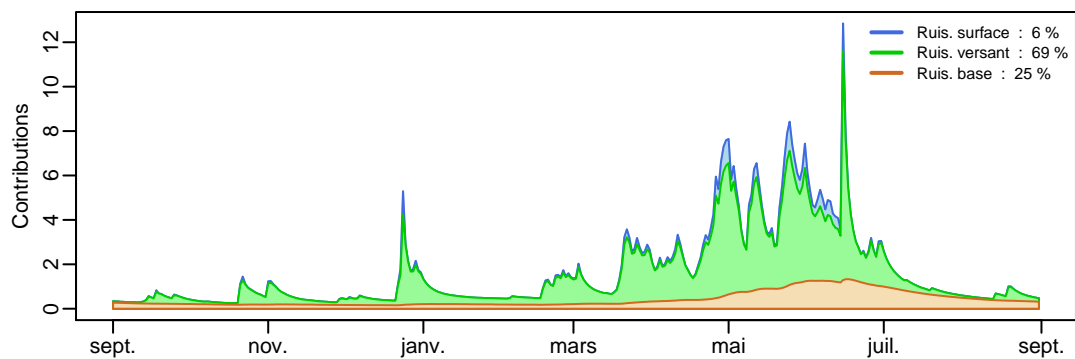
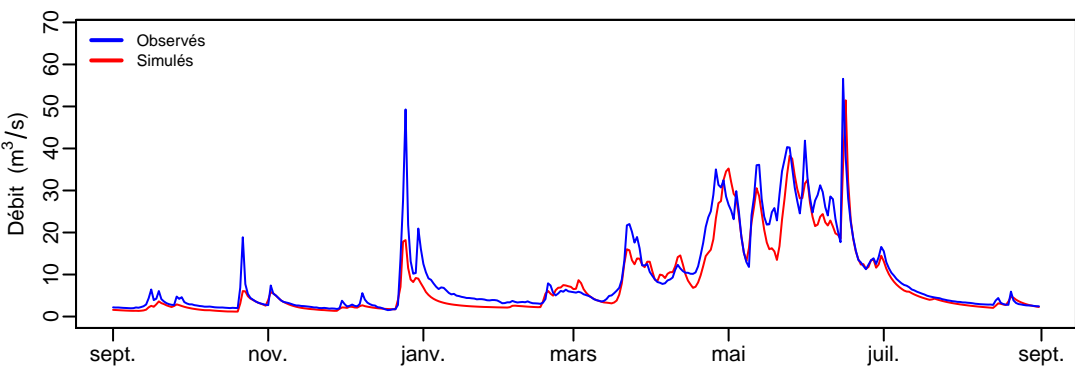
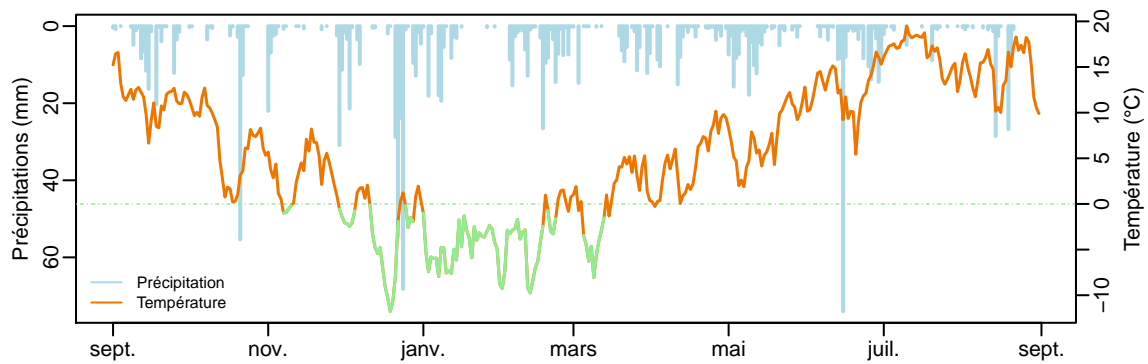
# q0296 (405.76 km<sup>2</sup>) – année 2007–2008



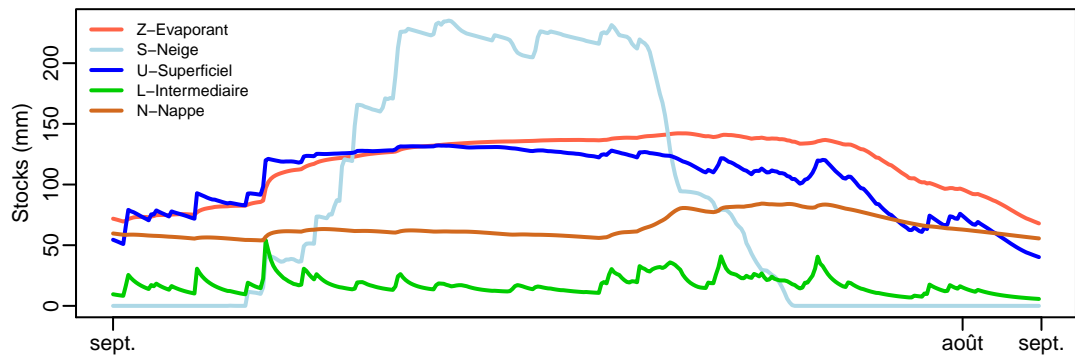
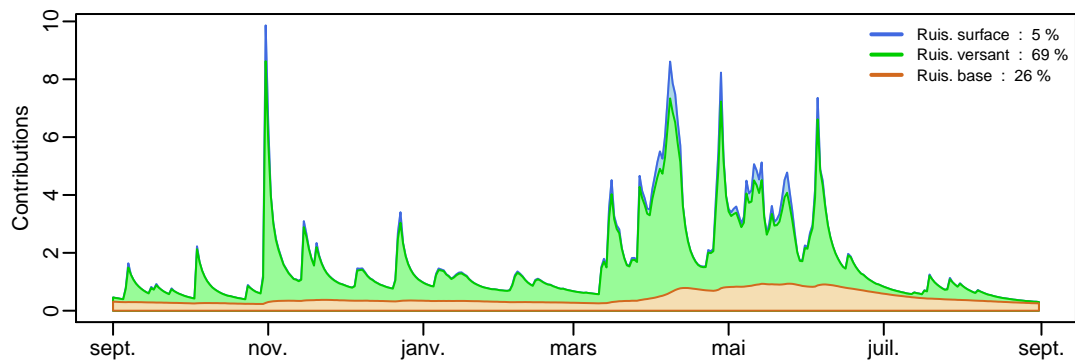
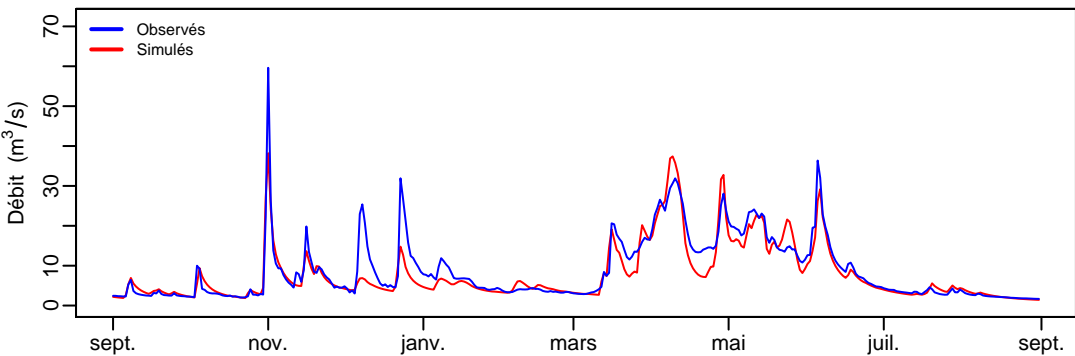
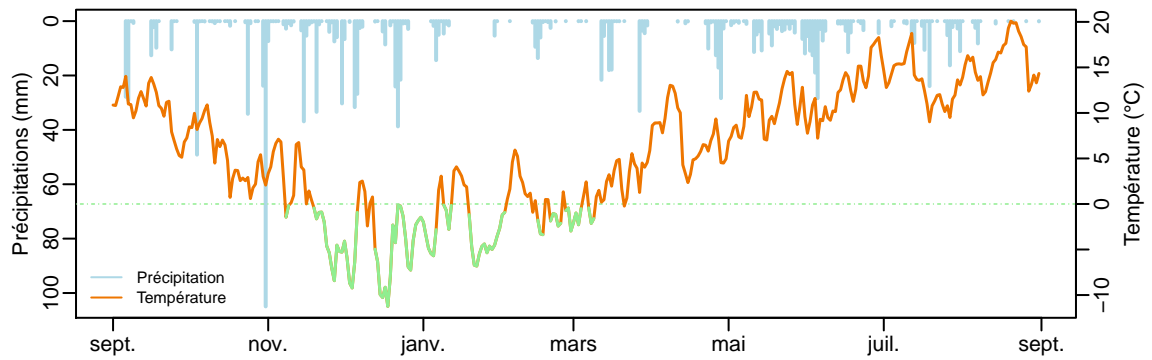
# q0296 (405.76 km<sup>2</sup>) – année 2008–2009



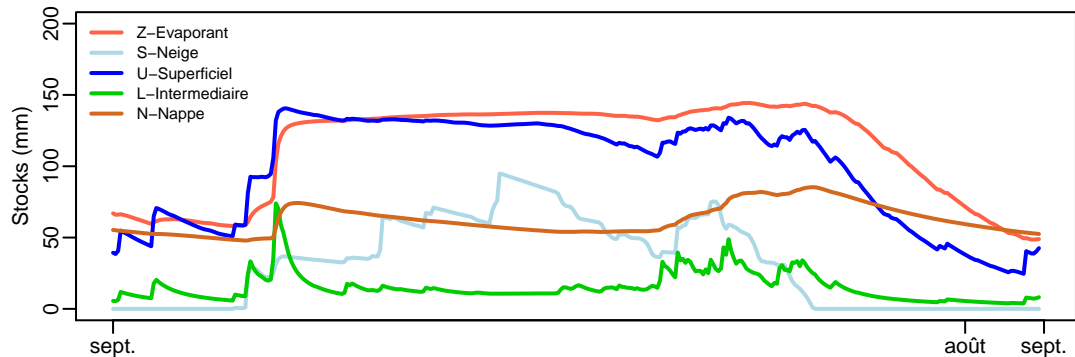
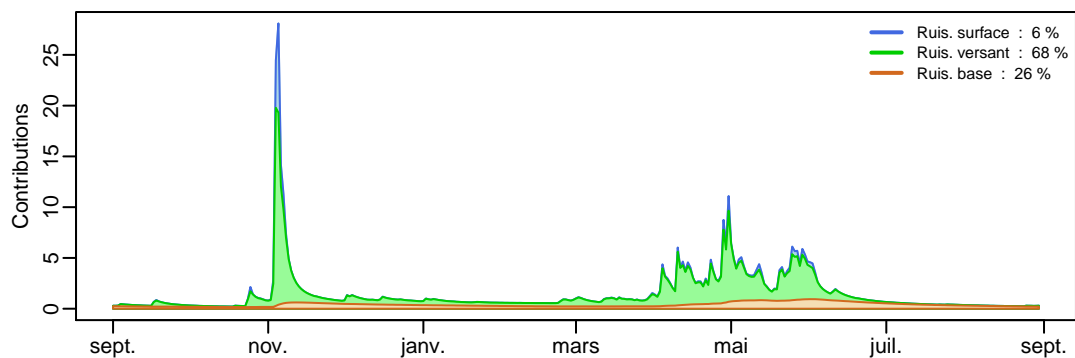
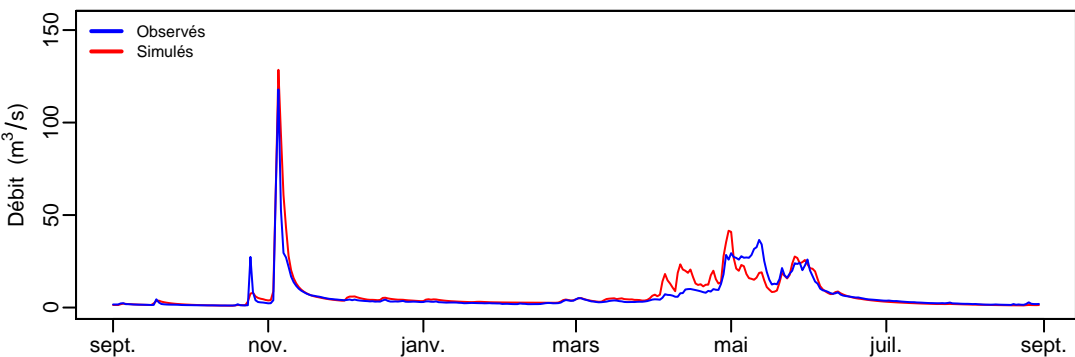
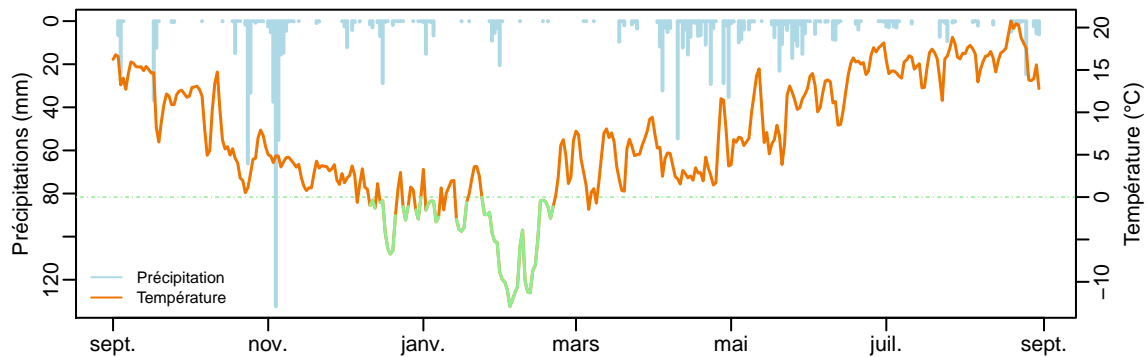
# q0296 (405.76 km²) – année 2009–2010



# q0296 (405.76 km<sup>2</sup>) – année 2010–2011

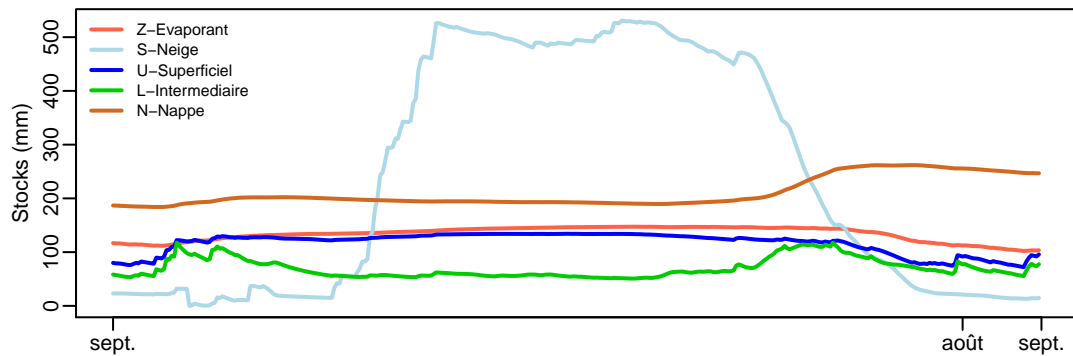
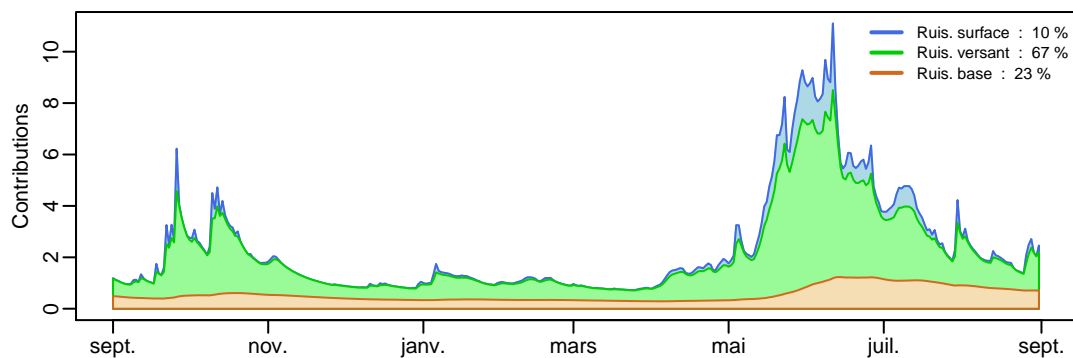
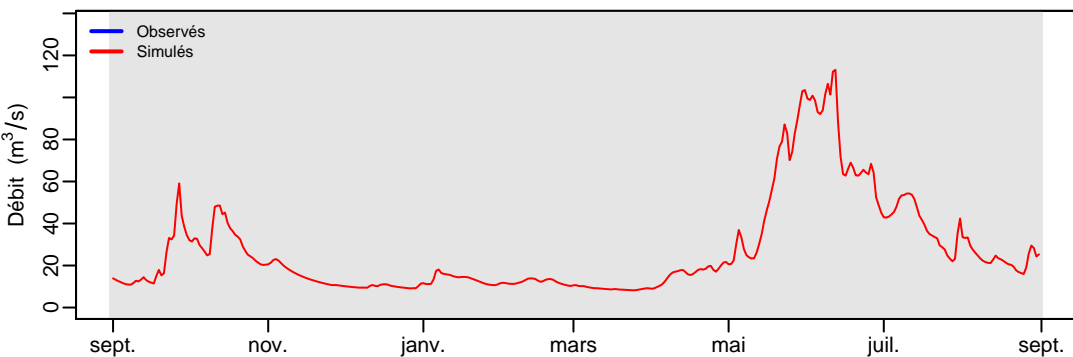
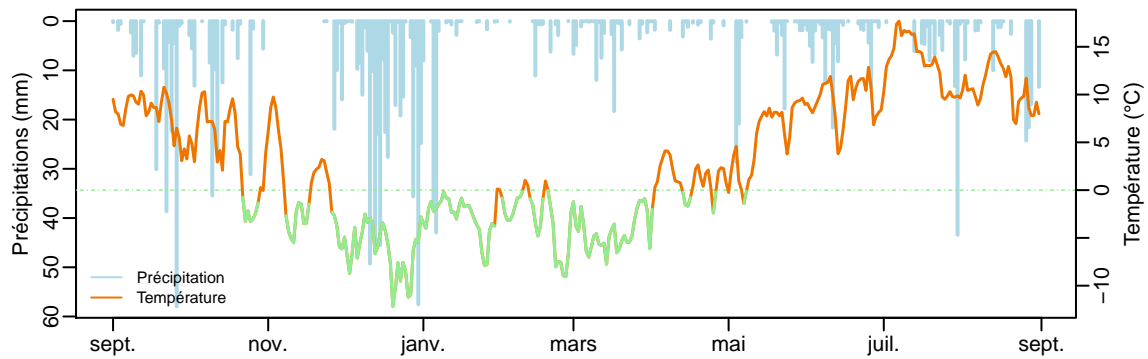


# q0296 (405.76 km²) – année 2011–2012

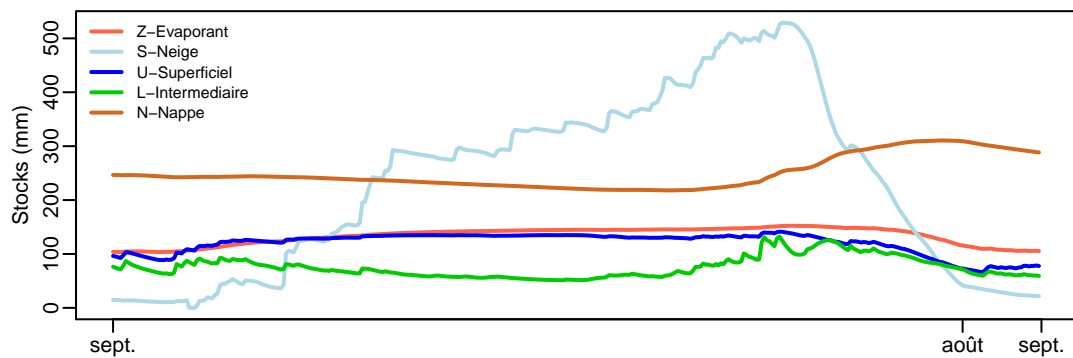
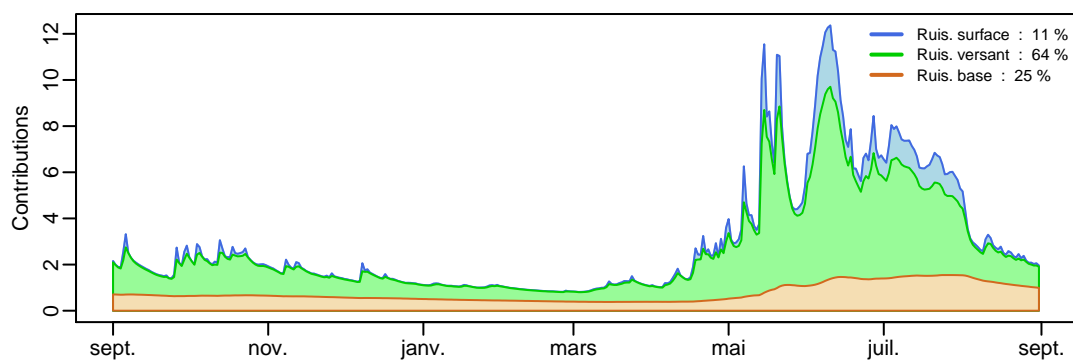
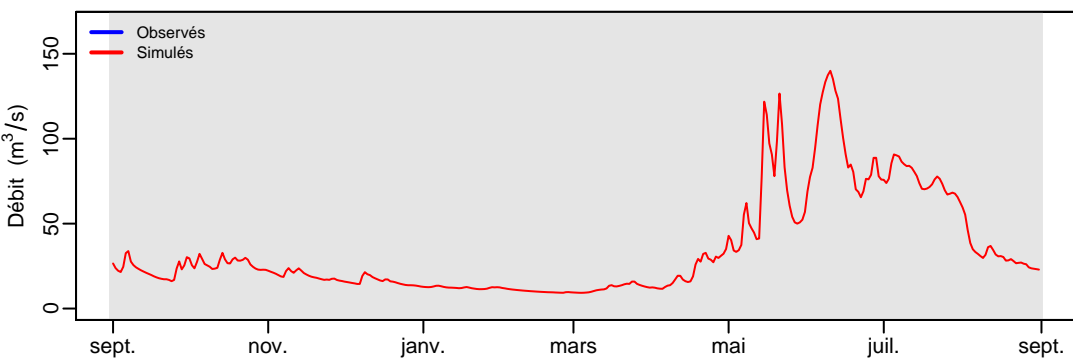
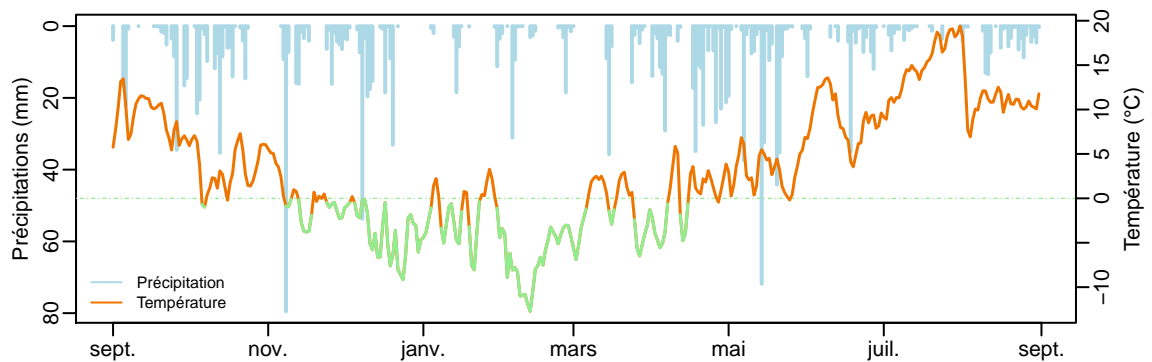




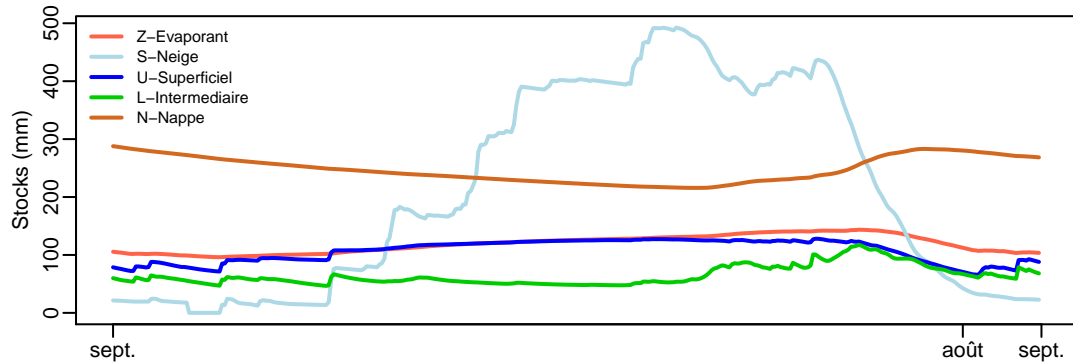
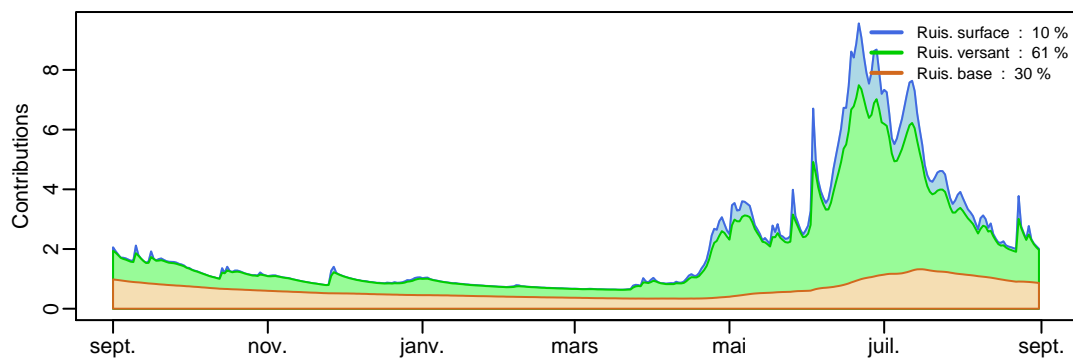
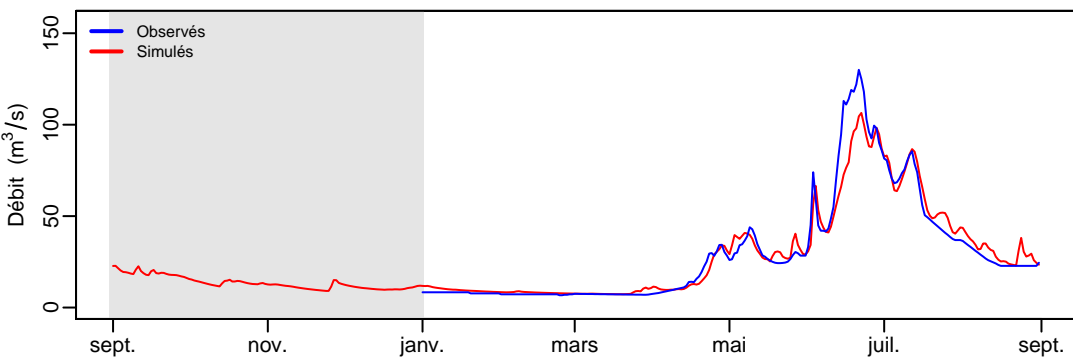
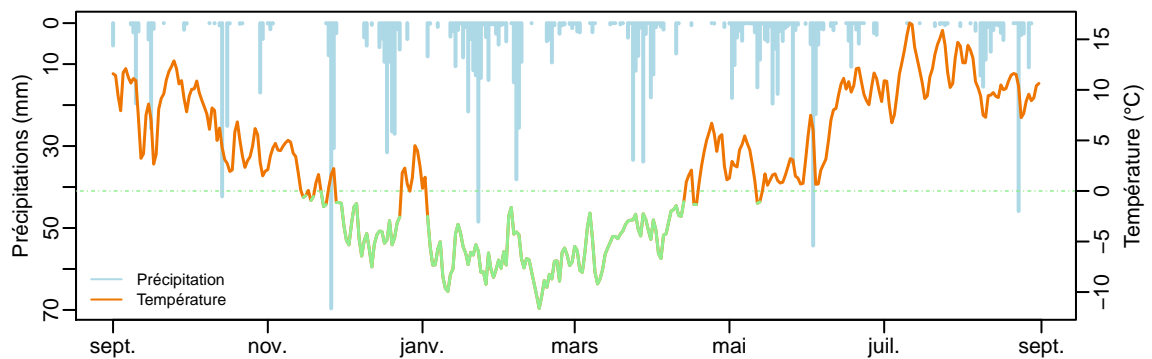
# q4157 (984.31 km<sup>2</sup>) – année 1981–1982



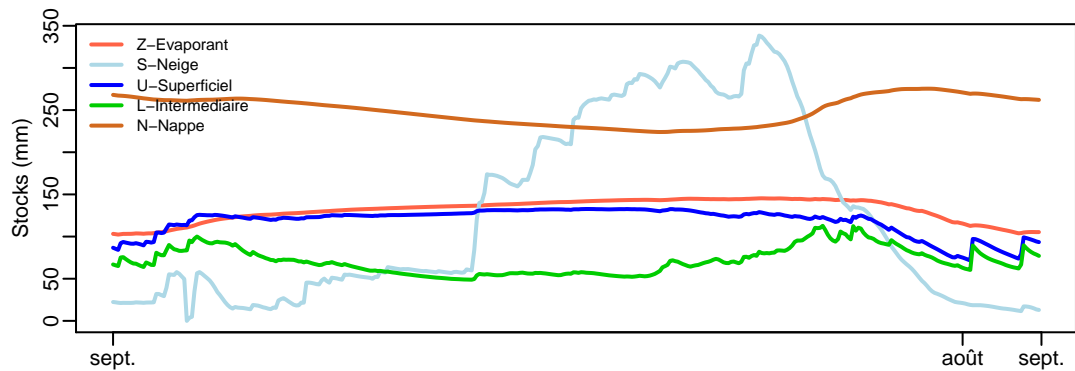
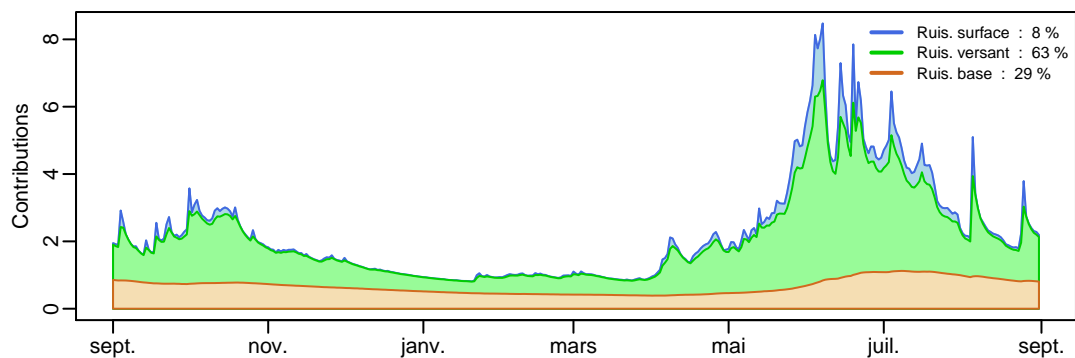
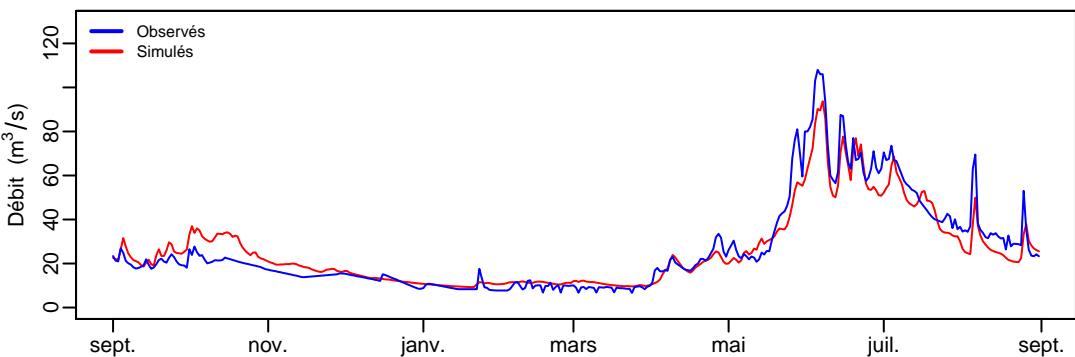
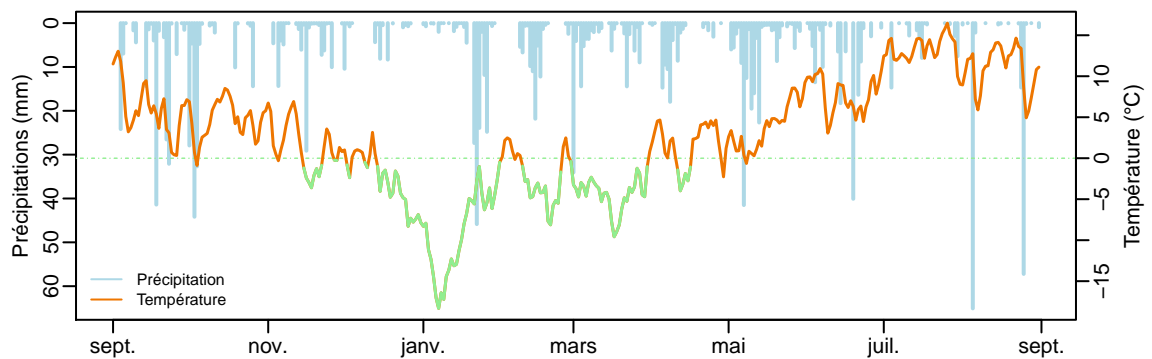
# q4157 (984.31 km²) – année 1982–1983



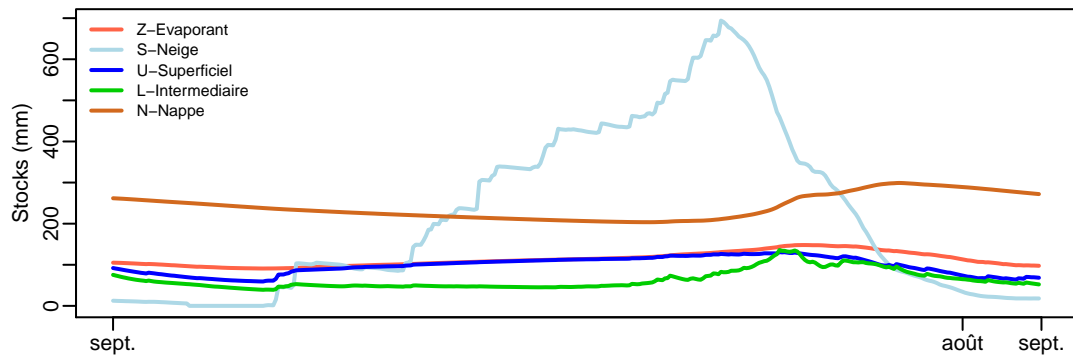
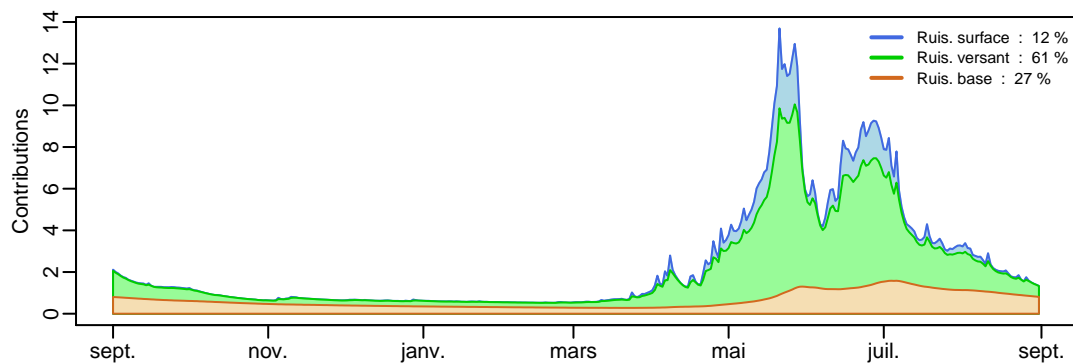
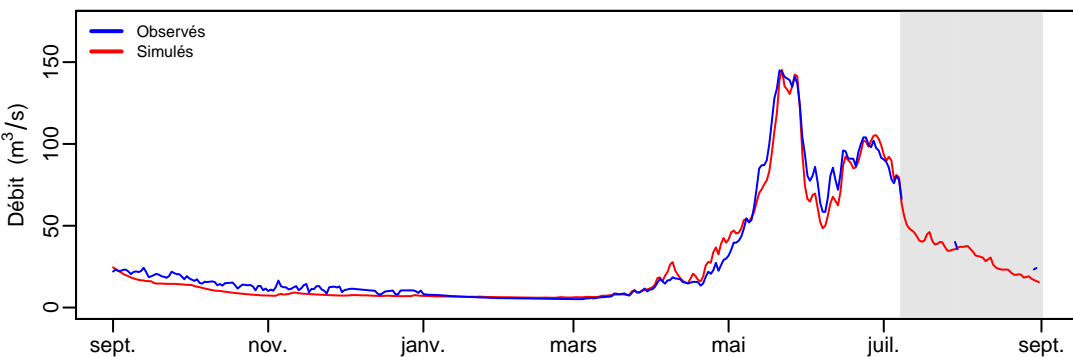
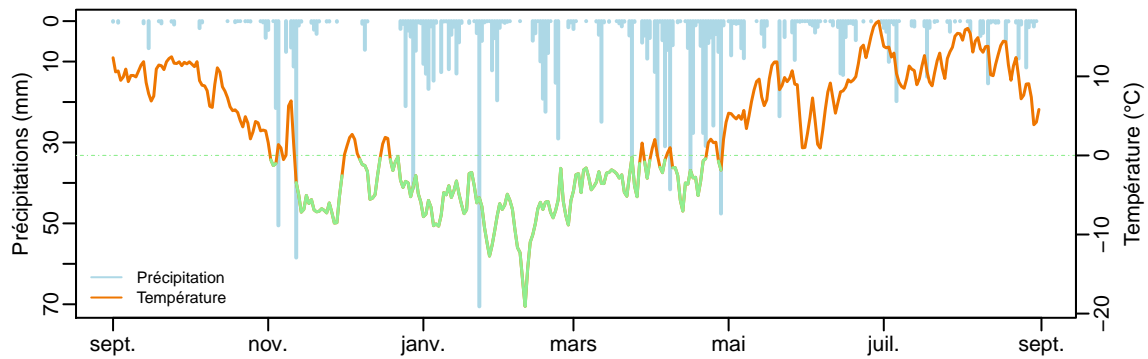
# q4157 (984.31 km²) – année 1983–1984



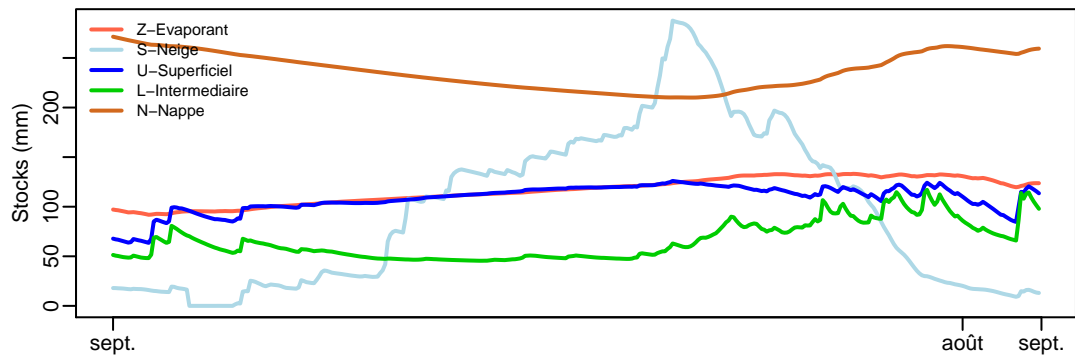
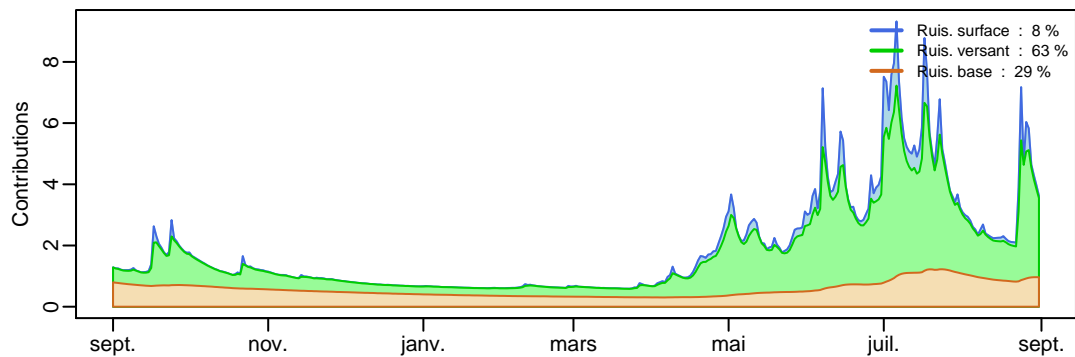
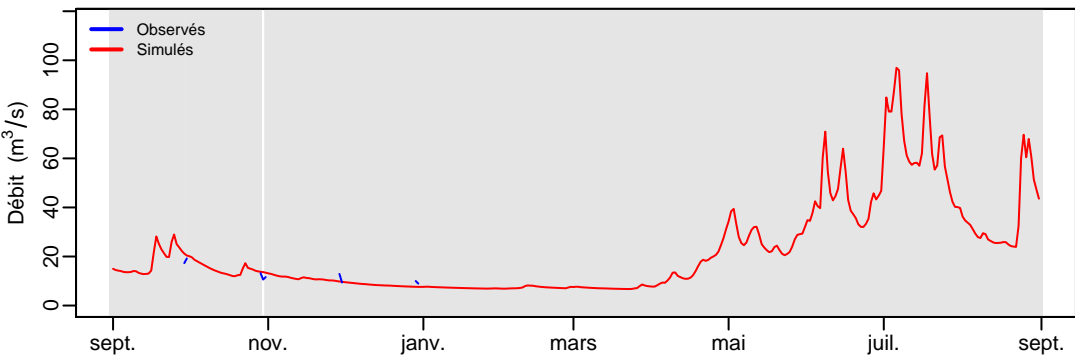
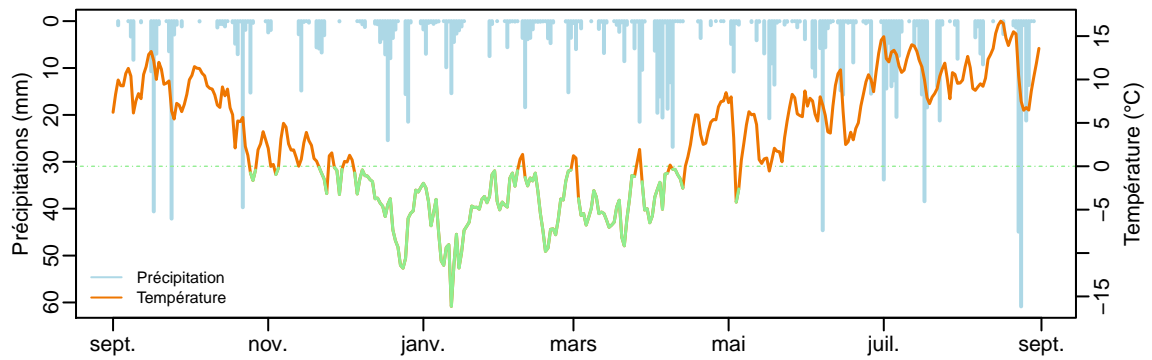
# q4157 (984.31 km²) – année 1984–1985



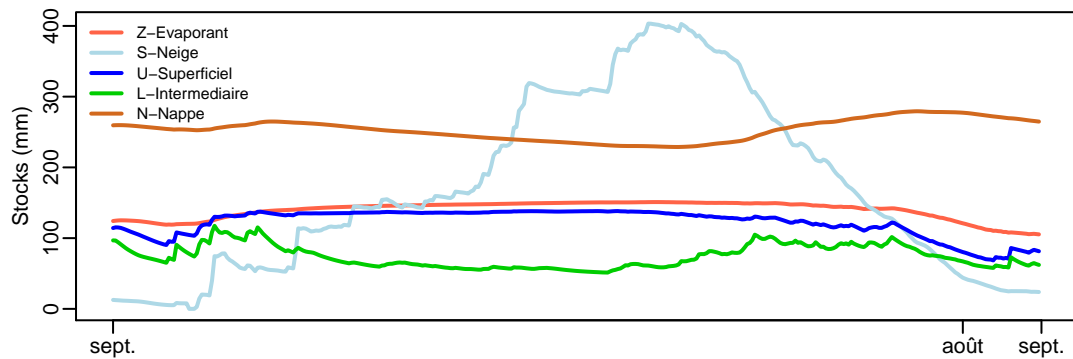
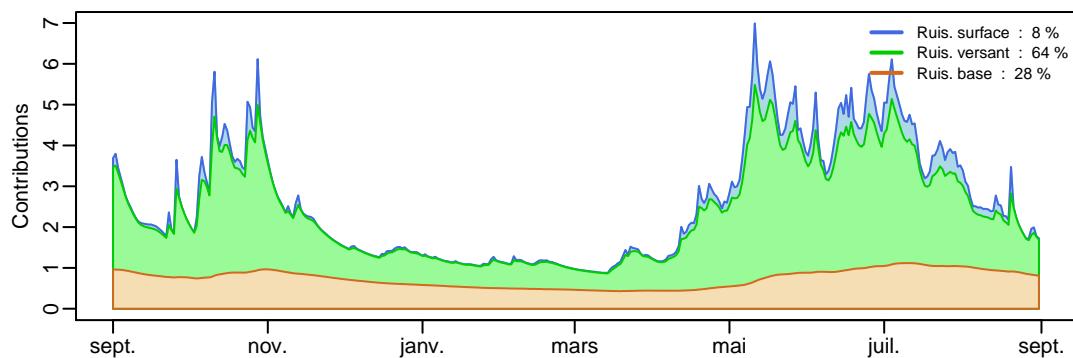
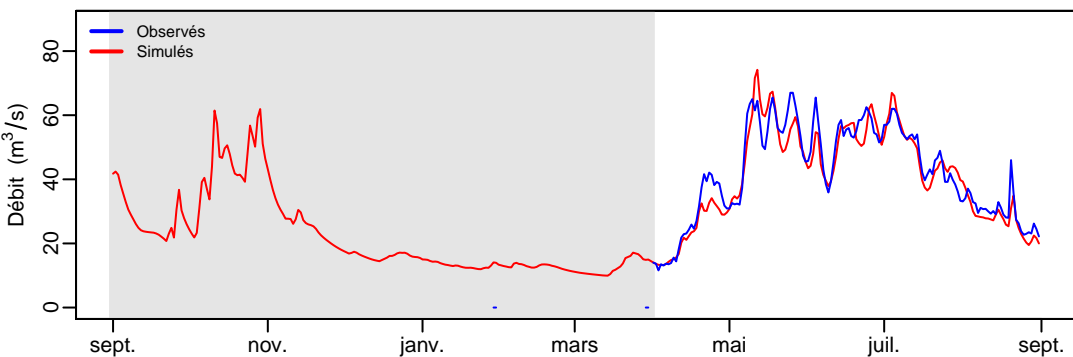
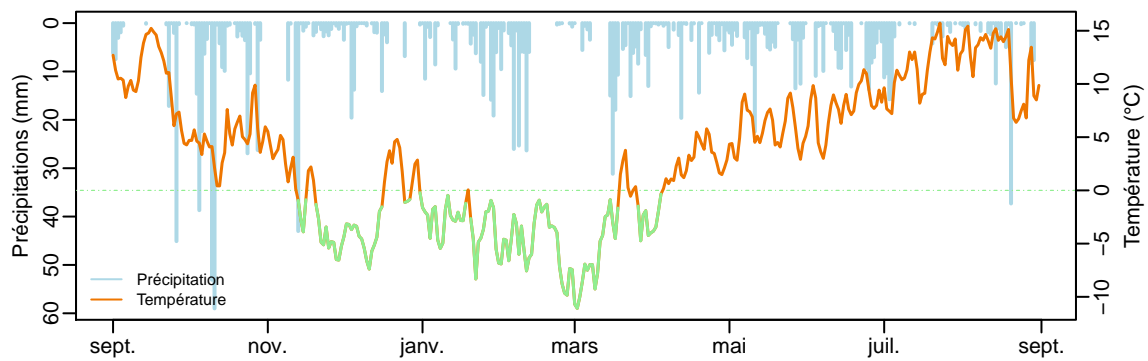
# q4157 (984.31 km<sup>2</sup>) – année 1985–1986



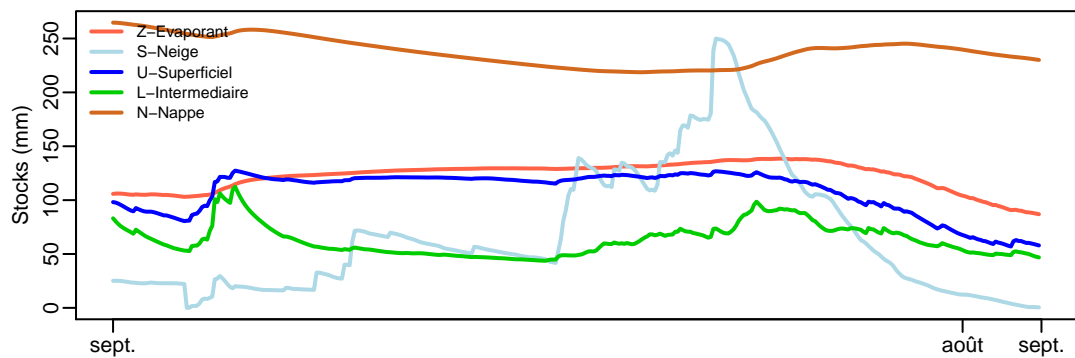
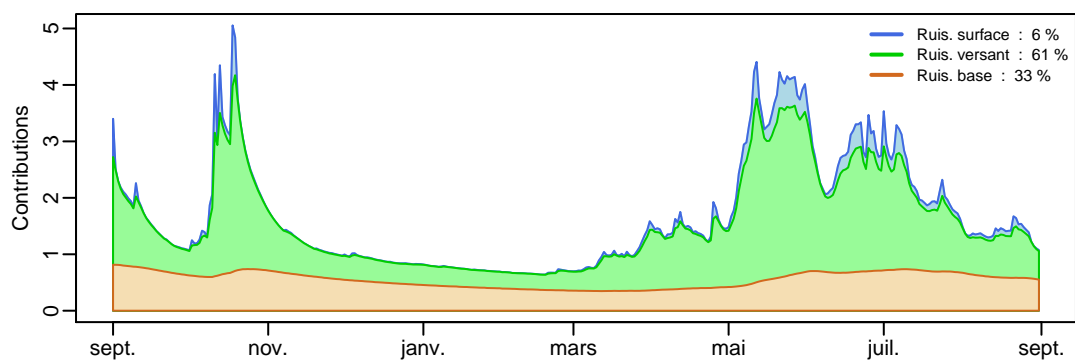
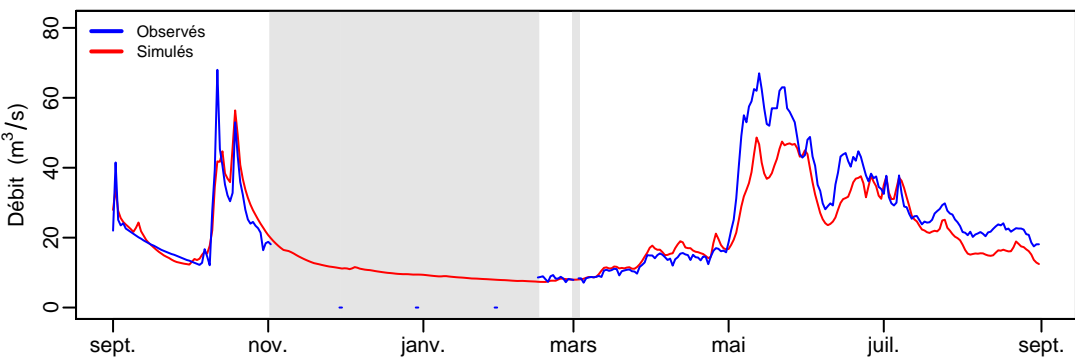
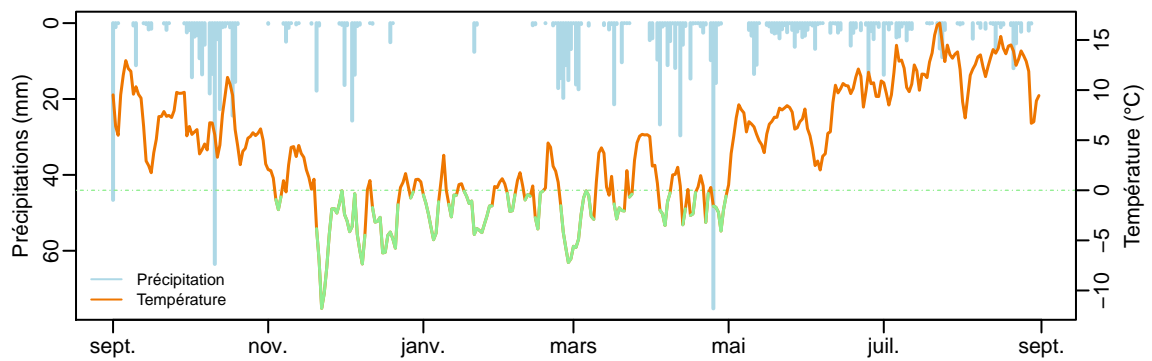
# q4157 (984.31 km²) – année 1986–1987



# q4157 (984.31 km²) – année 1987–1988

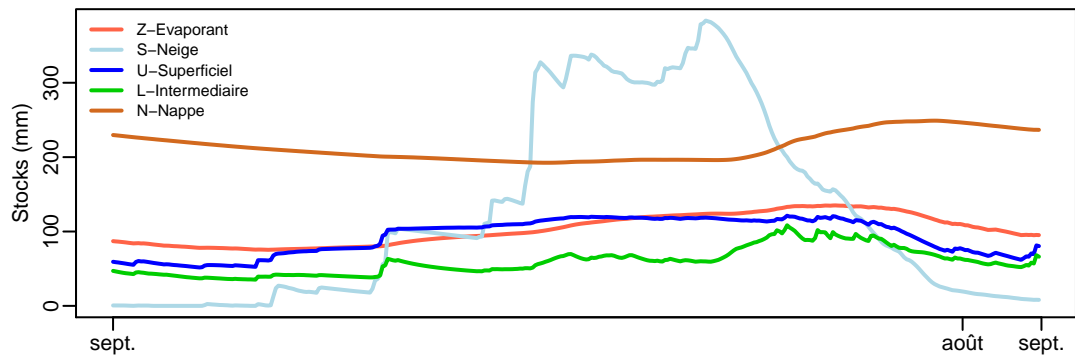
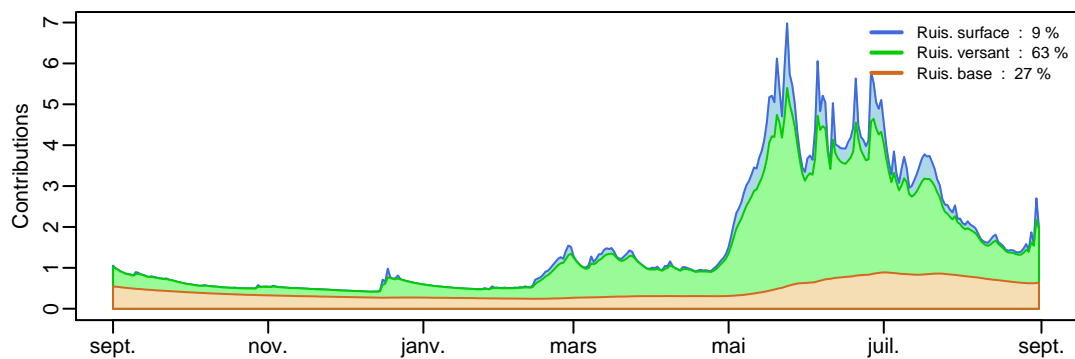
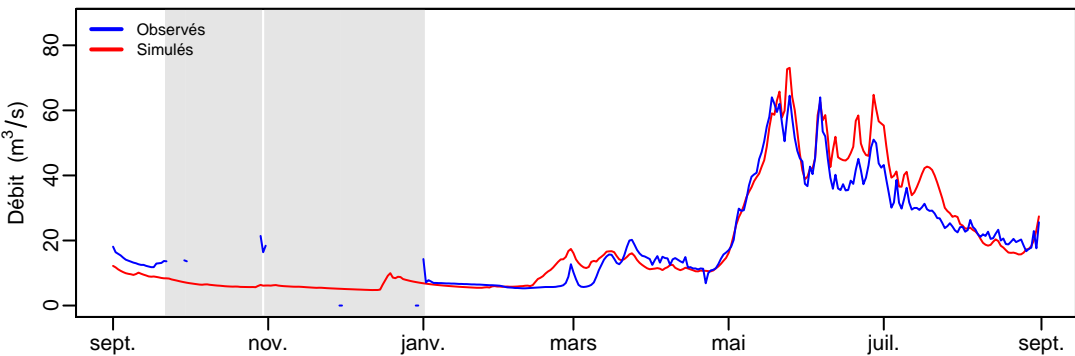
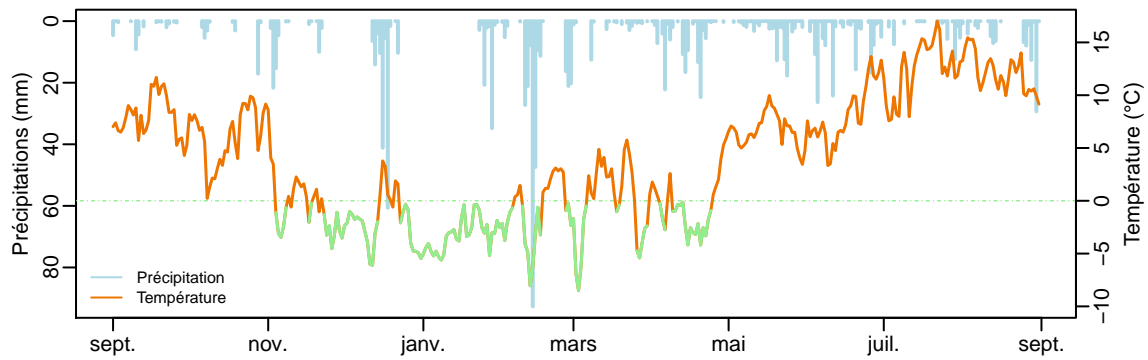


# q4157 (984.31 km²) – année 1988–1989

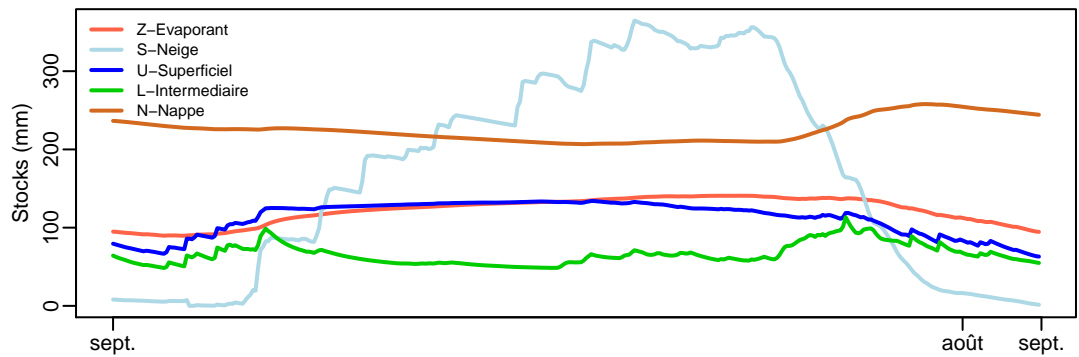
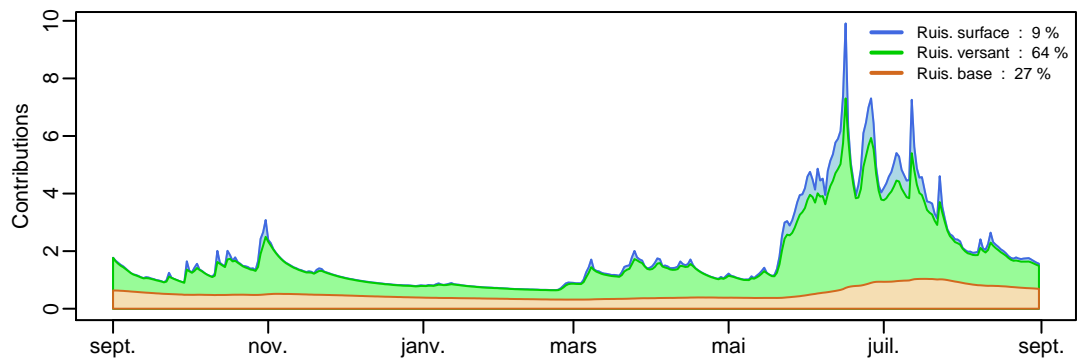
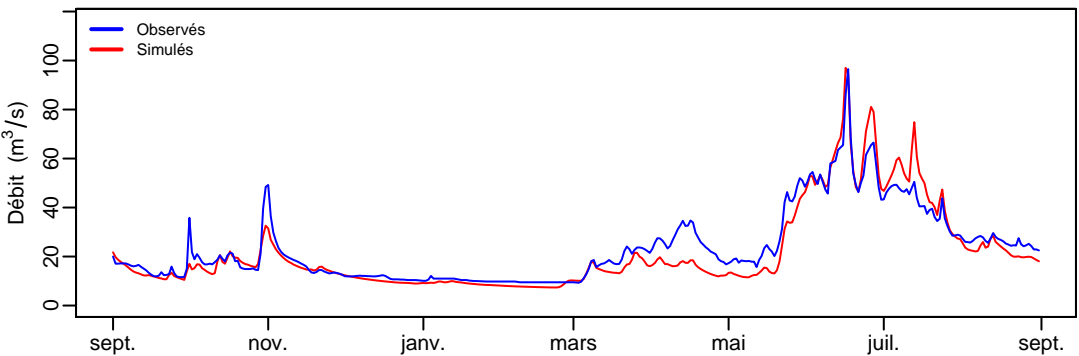
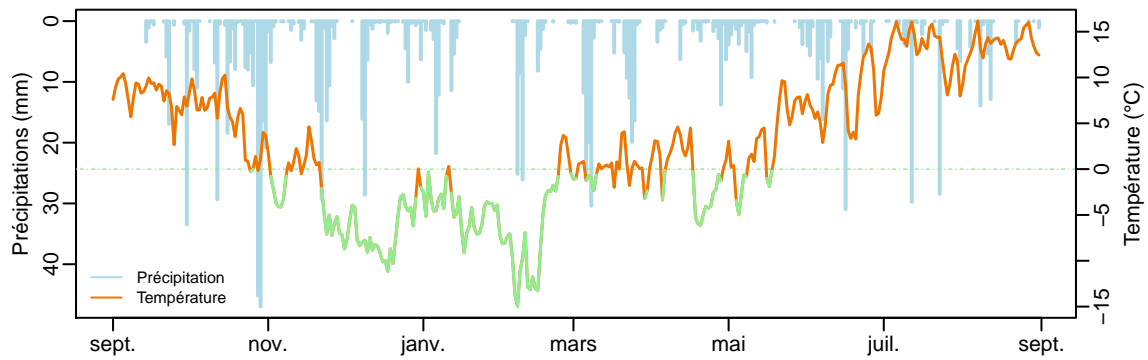




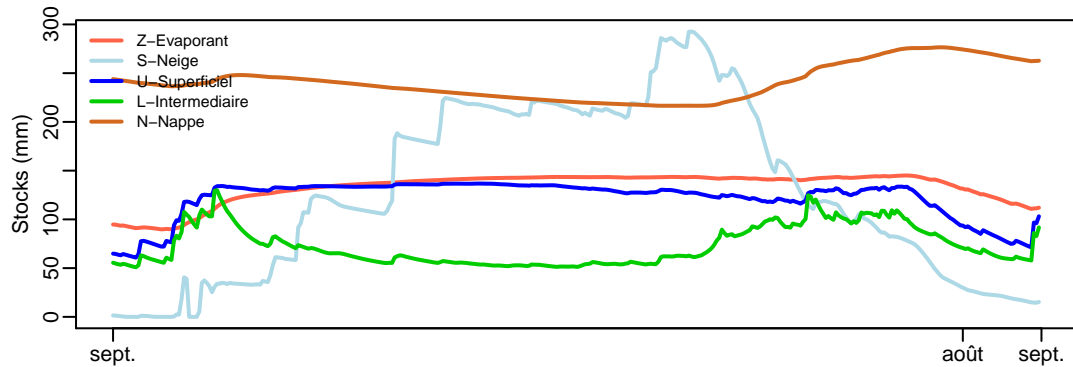
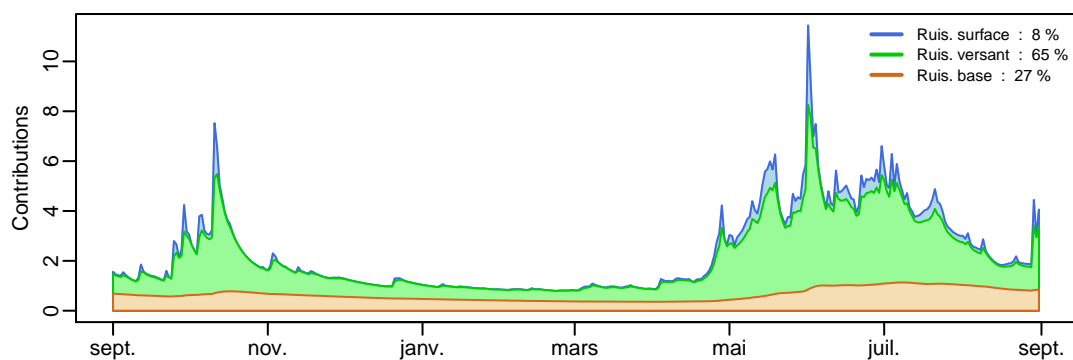
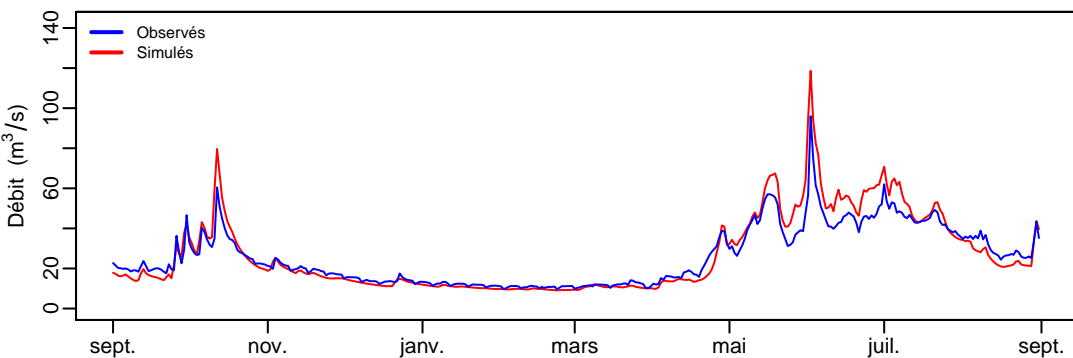
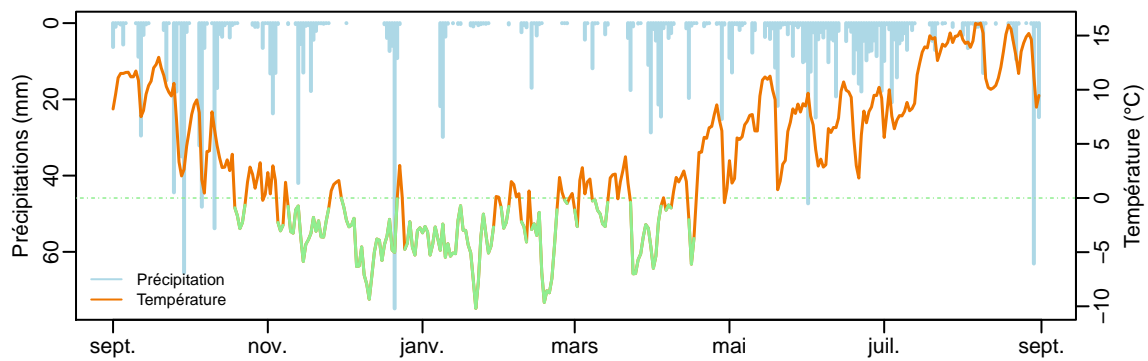
# q4157 (984.31 km²) – année 1989–1990



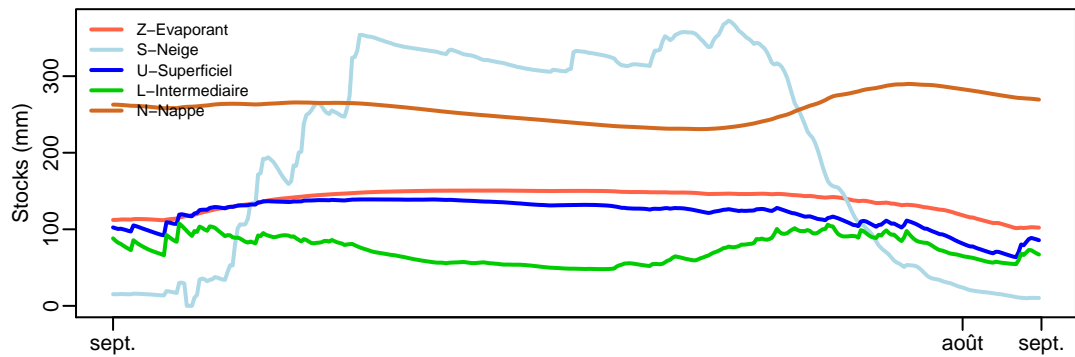
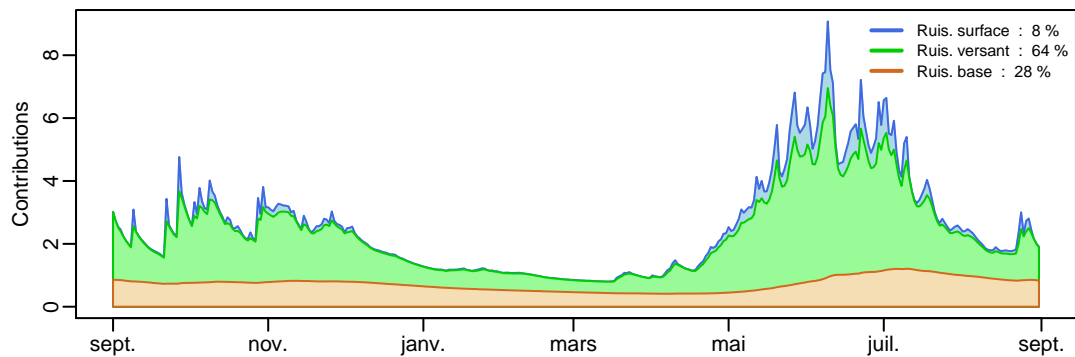
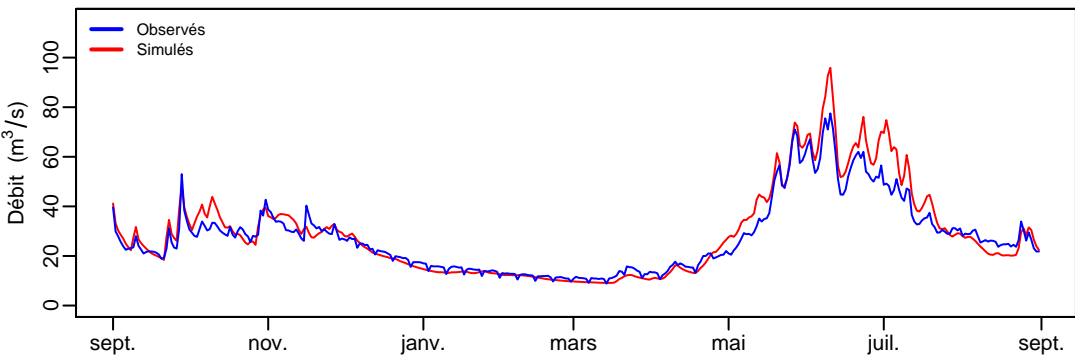
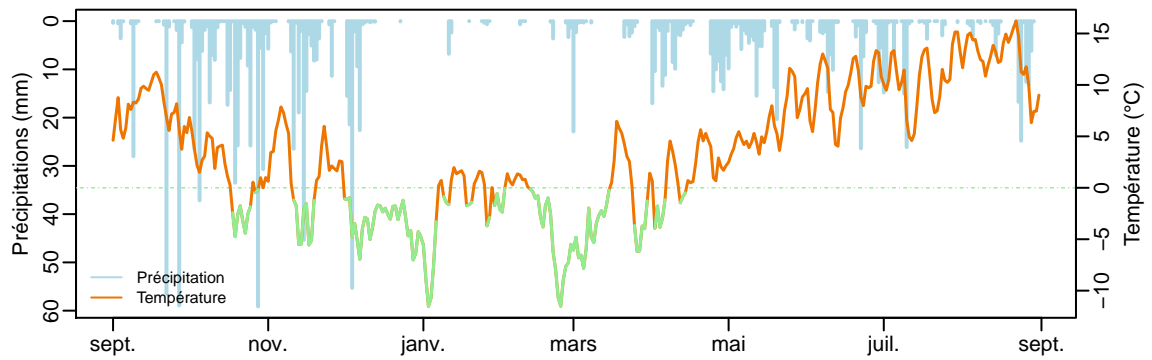
# q4157 (984.31 km<sup>2</sup>) – année 1990–1991



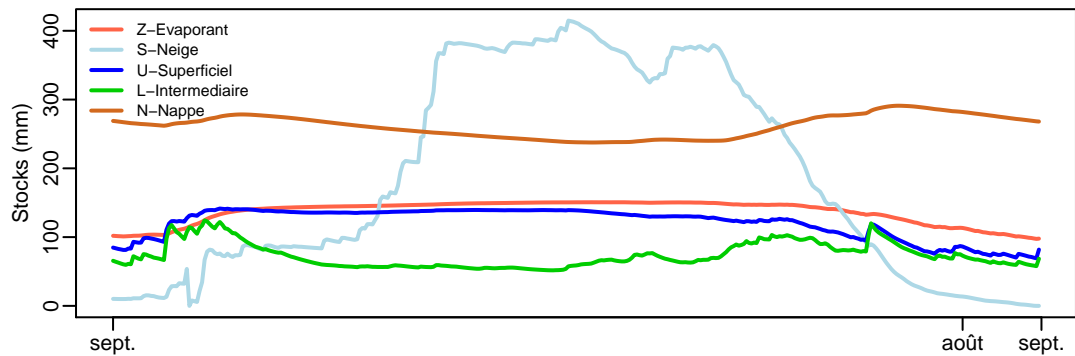
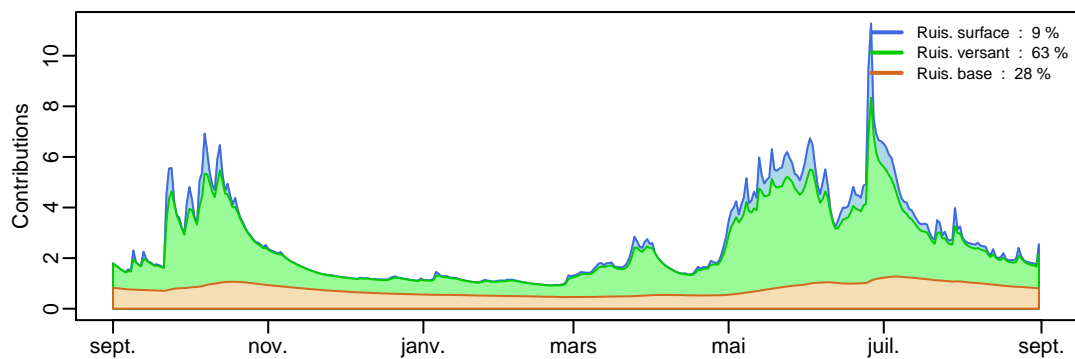
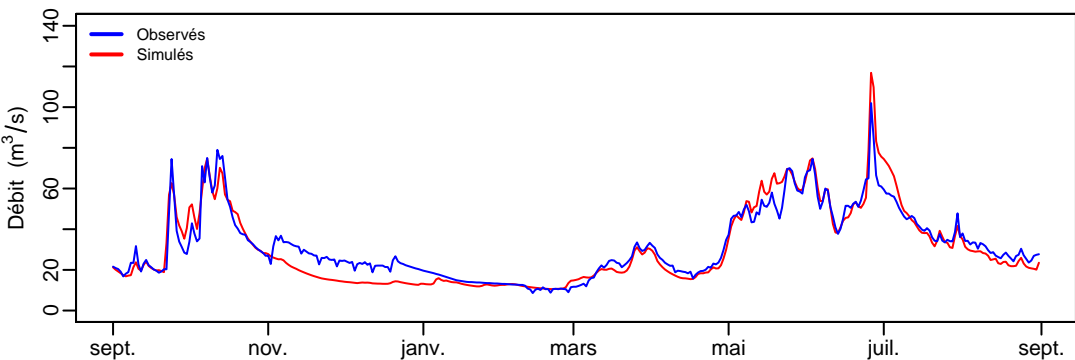
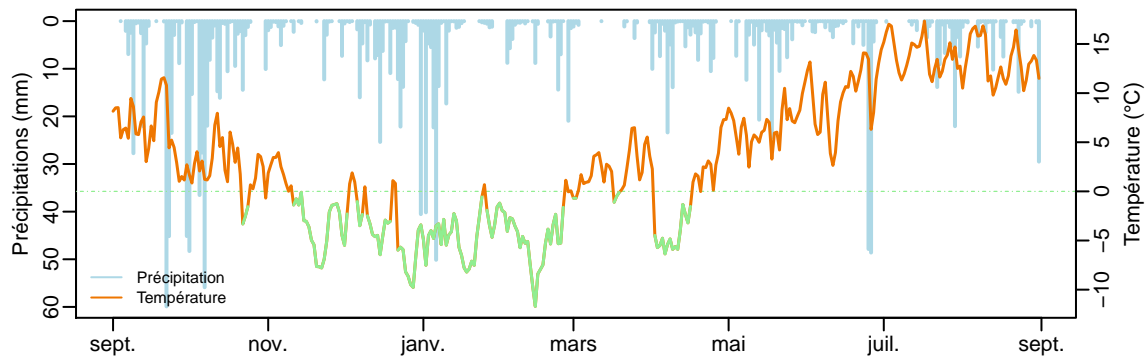
# q4157 (984.31 km²) – année 1991–1992



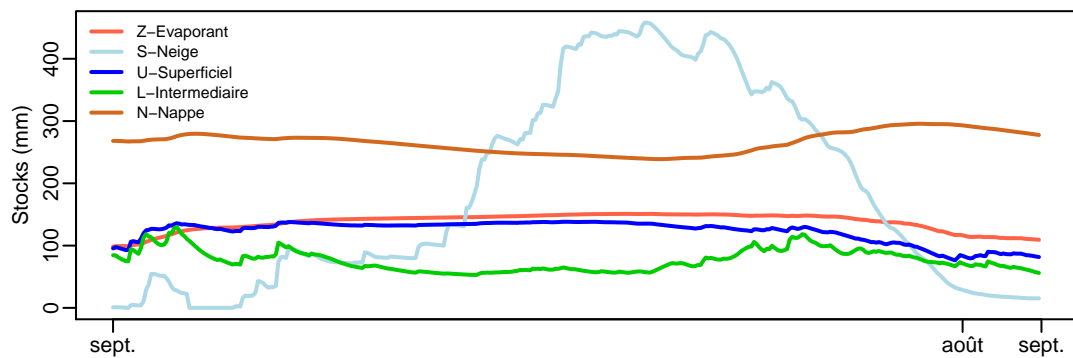
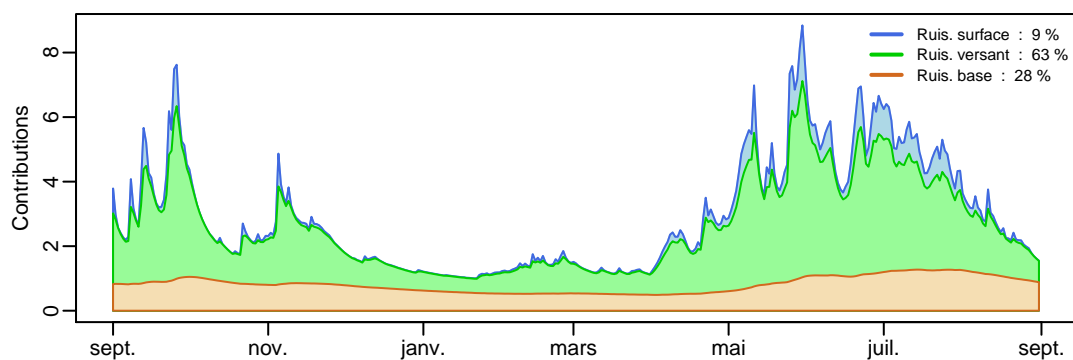
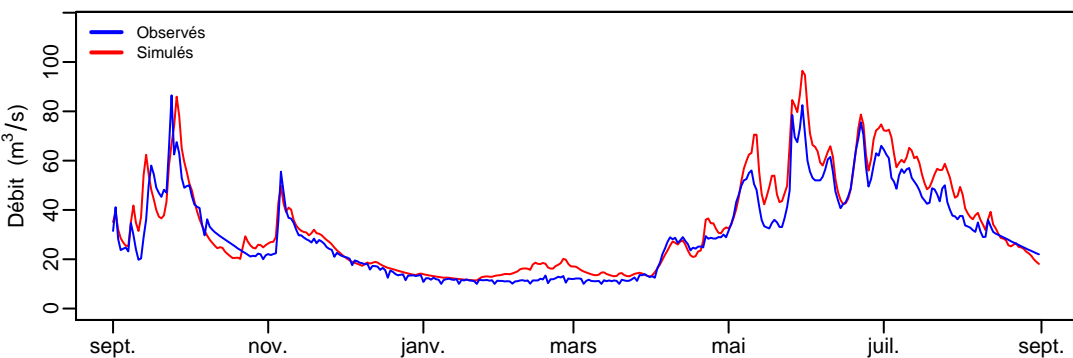
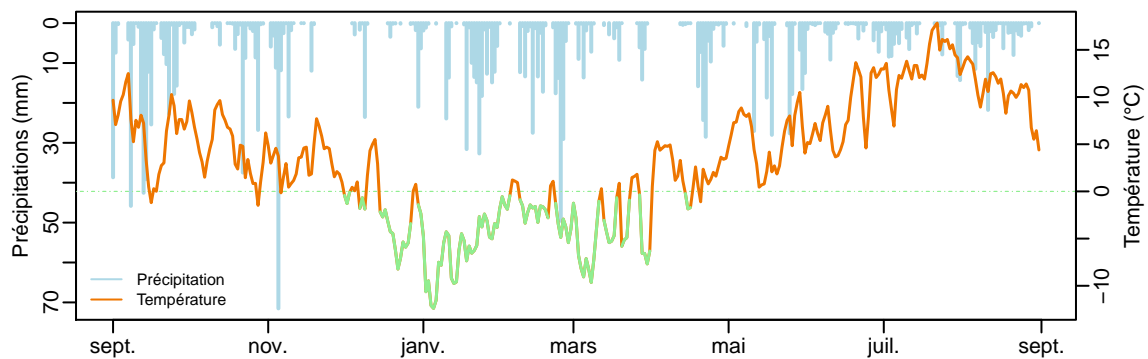
# q4157 (984.31 km²) – année 1992–1993



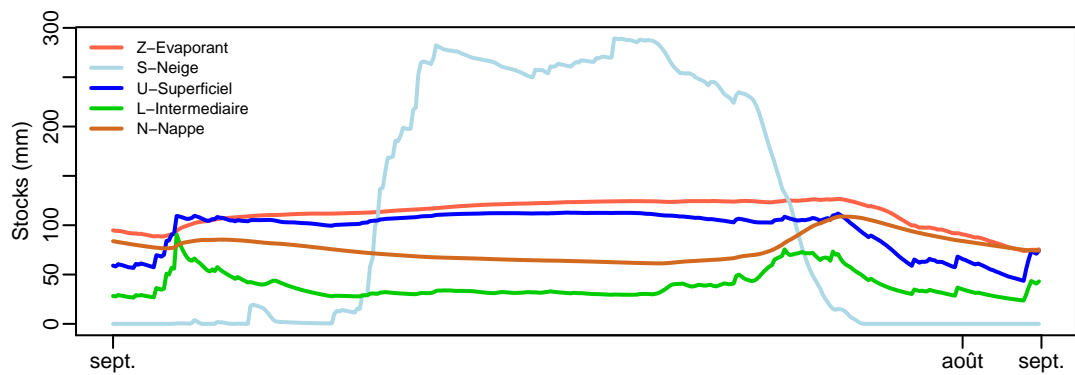
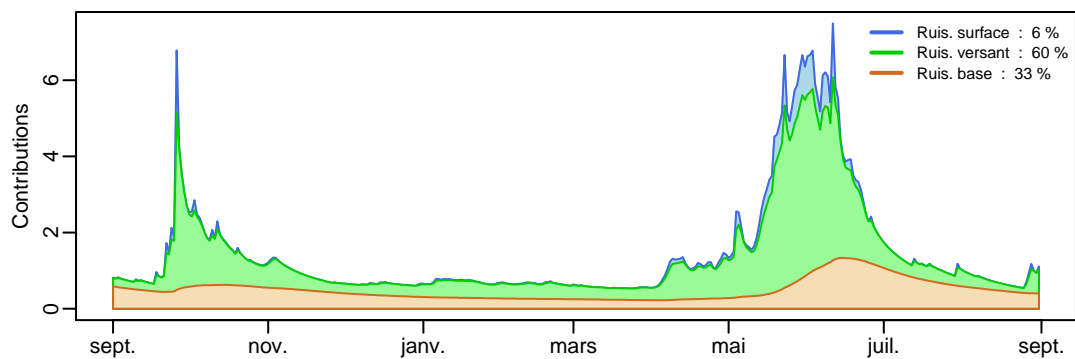
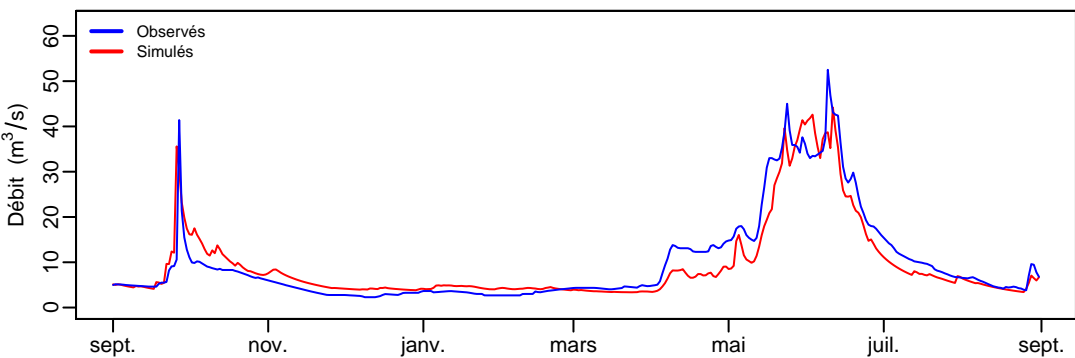
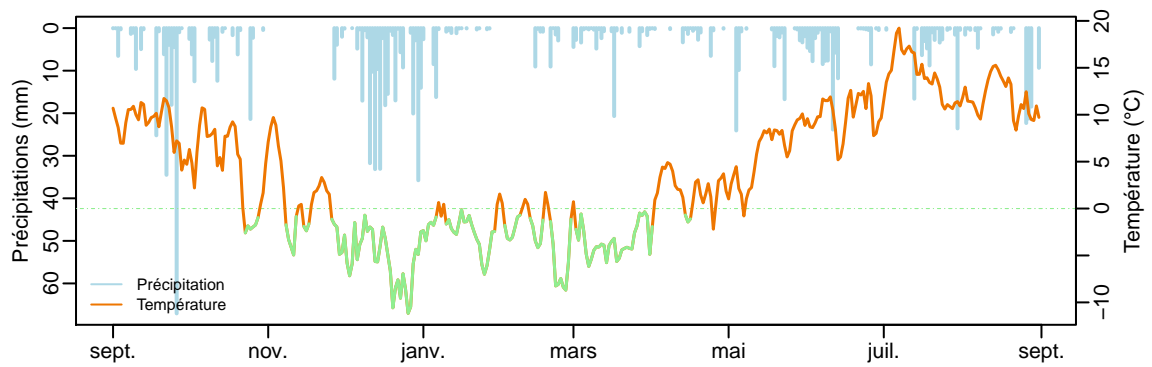
# q4157 (984.31 km²) – année 1993–1994



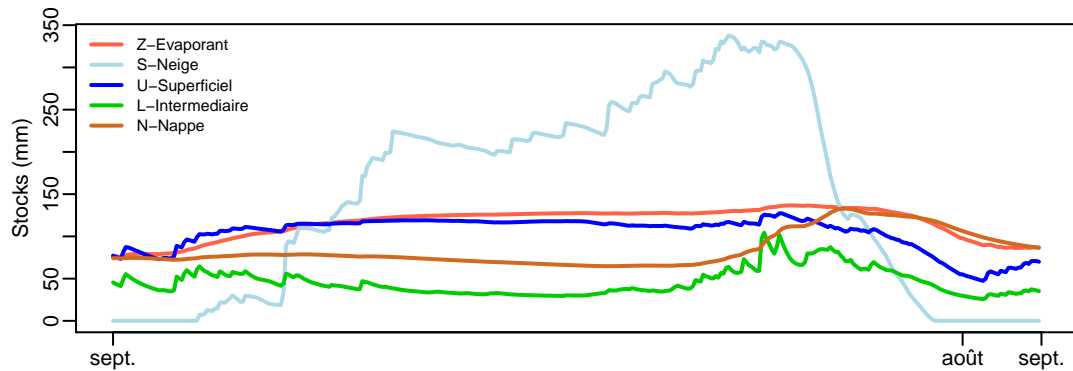
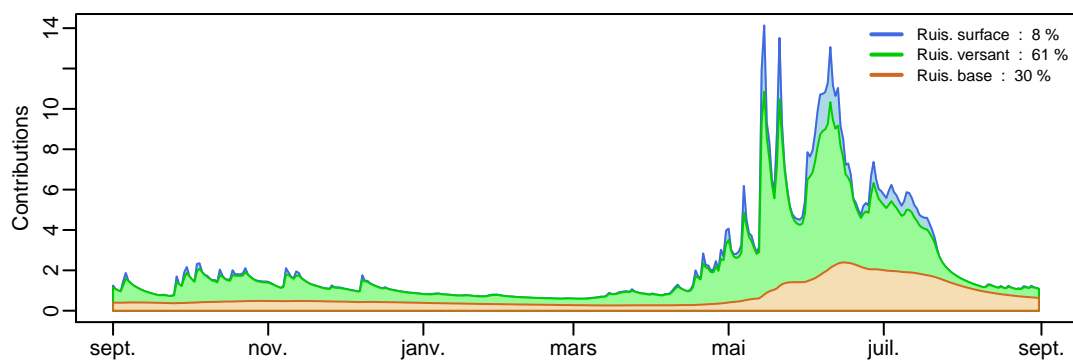
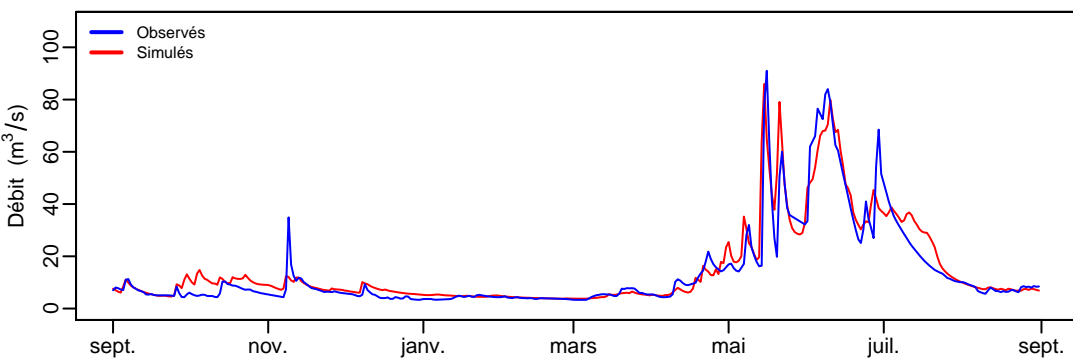
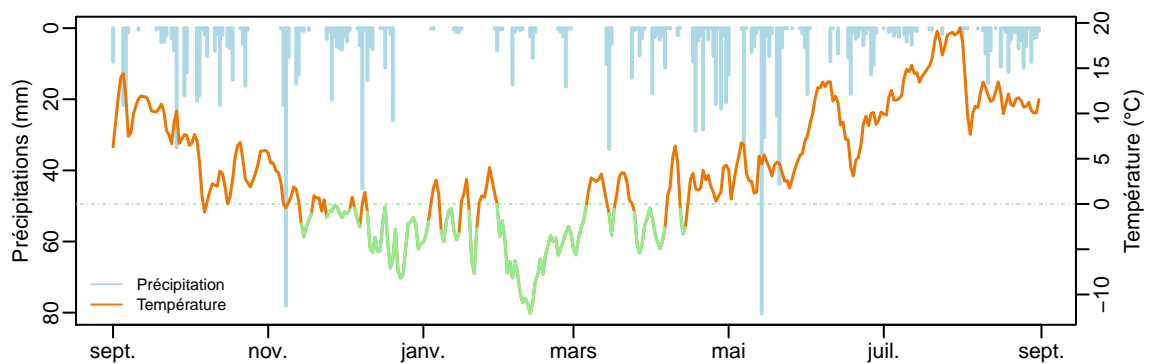
# q4157 (984.31 km²) – année 1994–1995



# q4159 (544.16 km²) – année 1981–1982

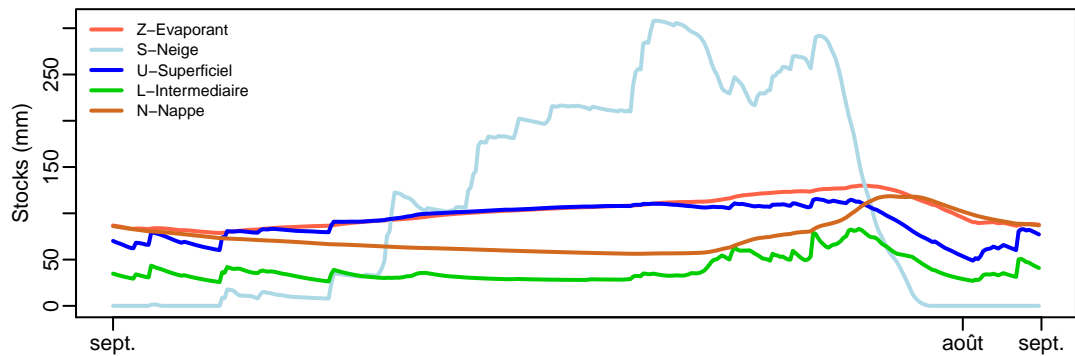
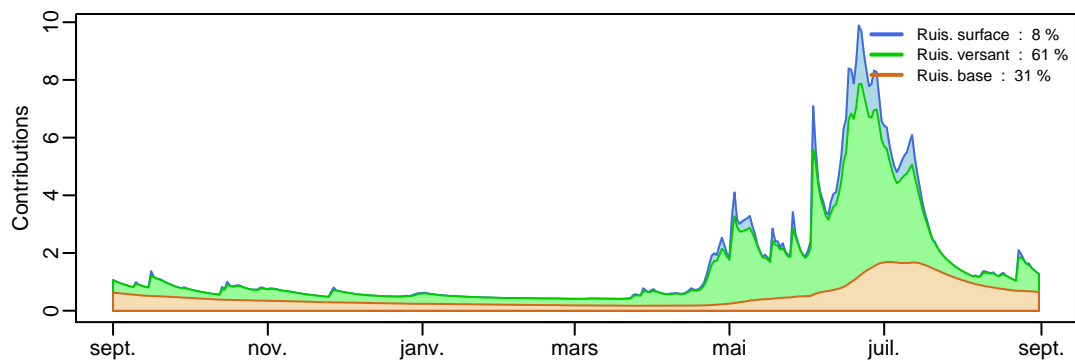
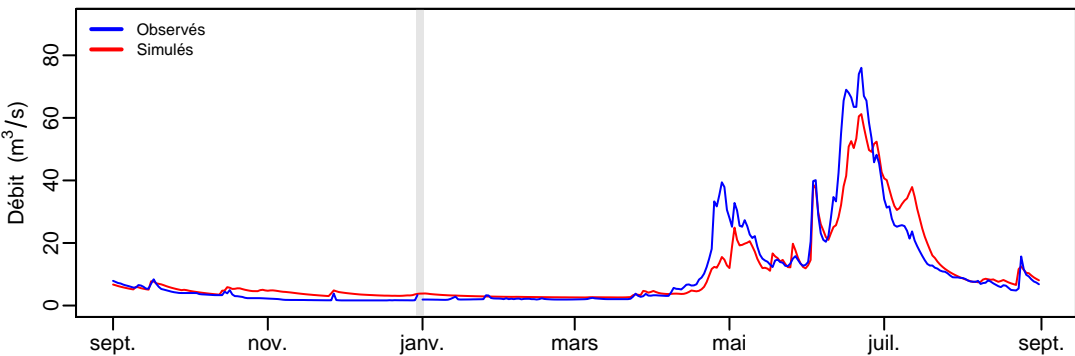
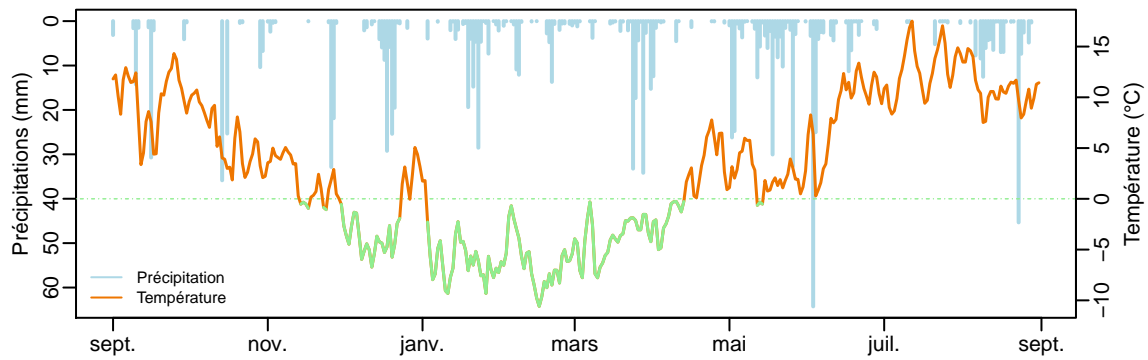


# q4159 (544.16 km²) – année 1982–1983

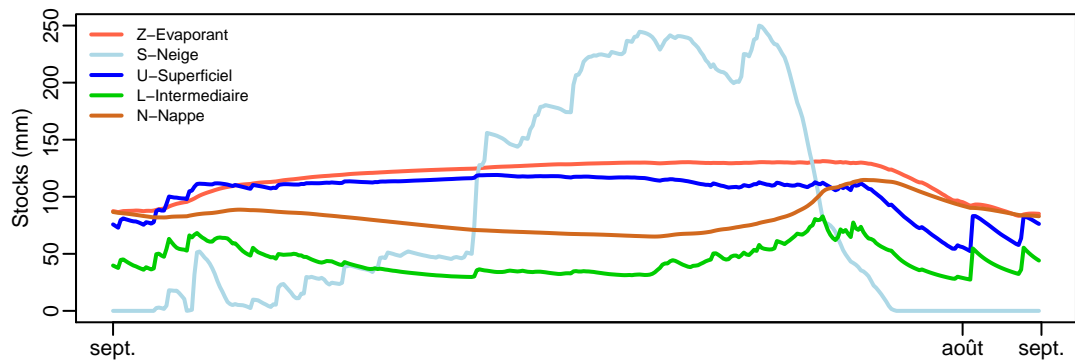
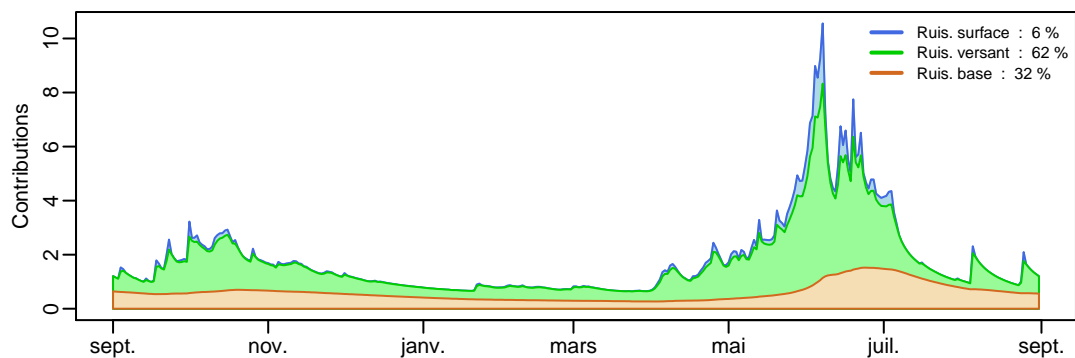
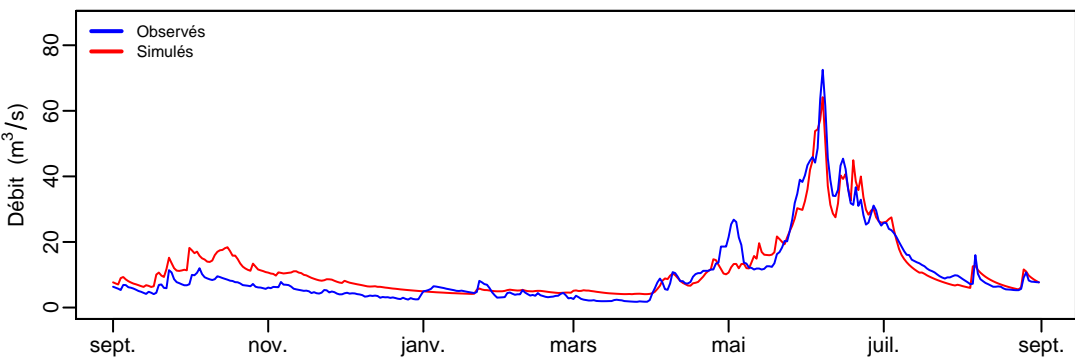
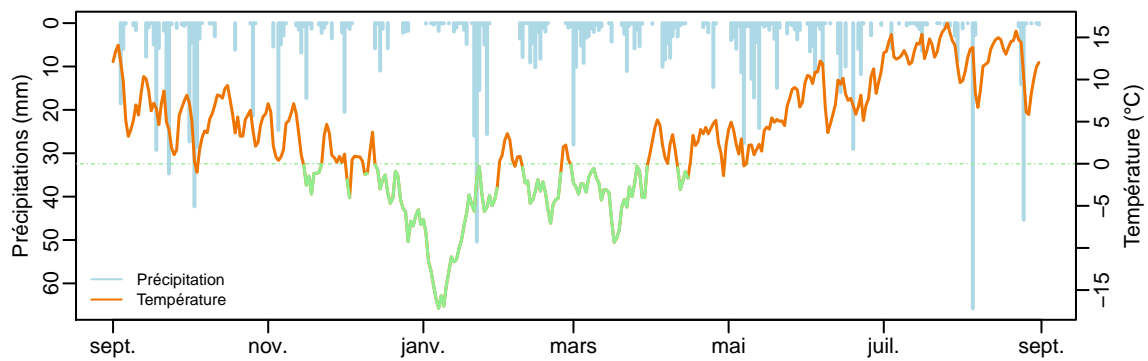




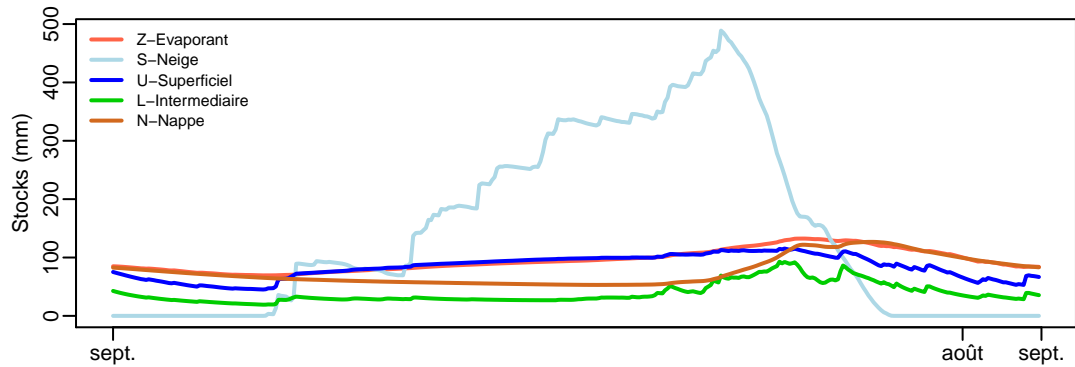
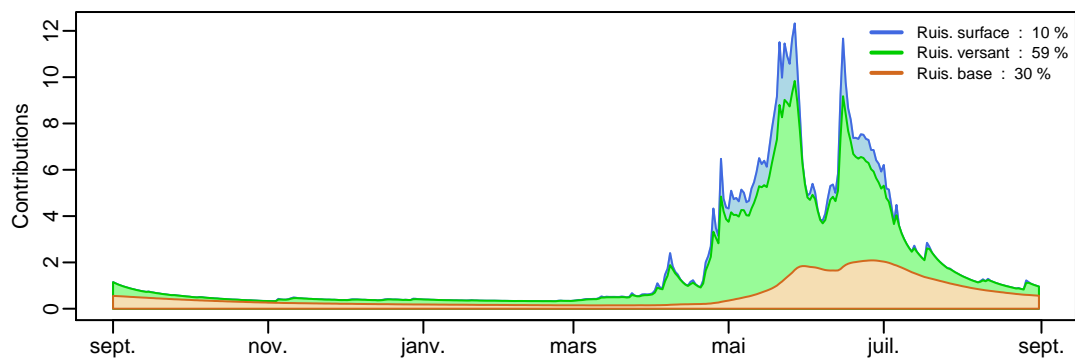
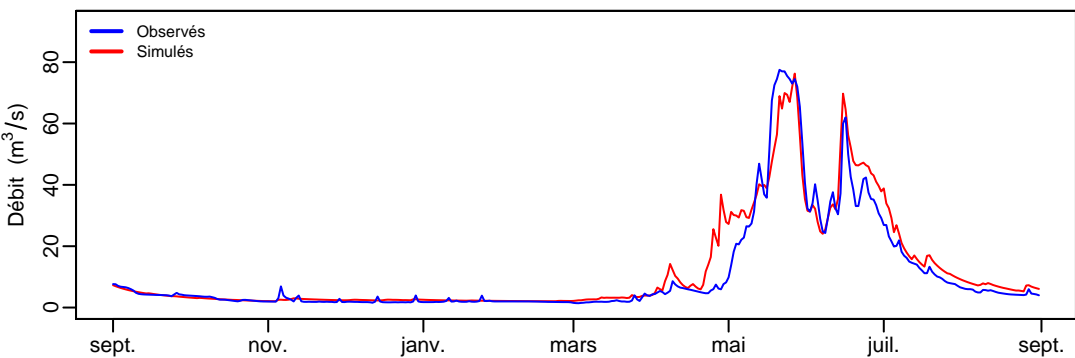
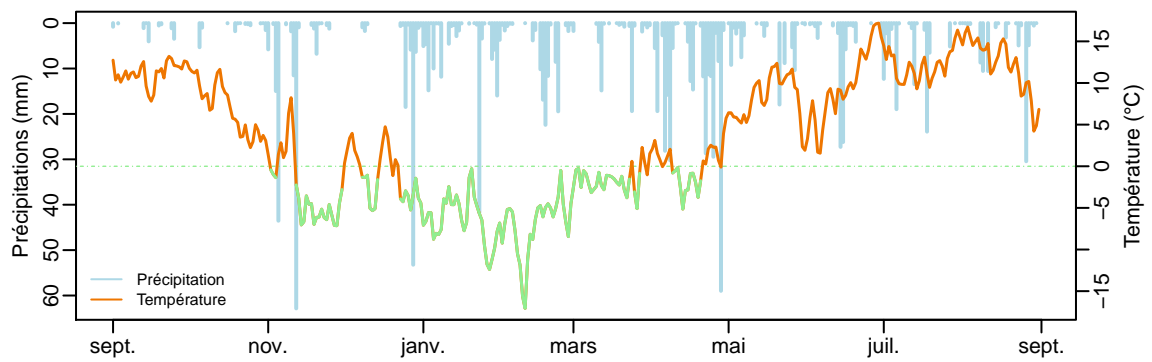
# q4159 (544.16 km<sup>2</sup>) – année 1983–1984



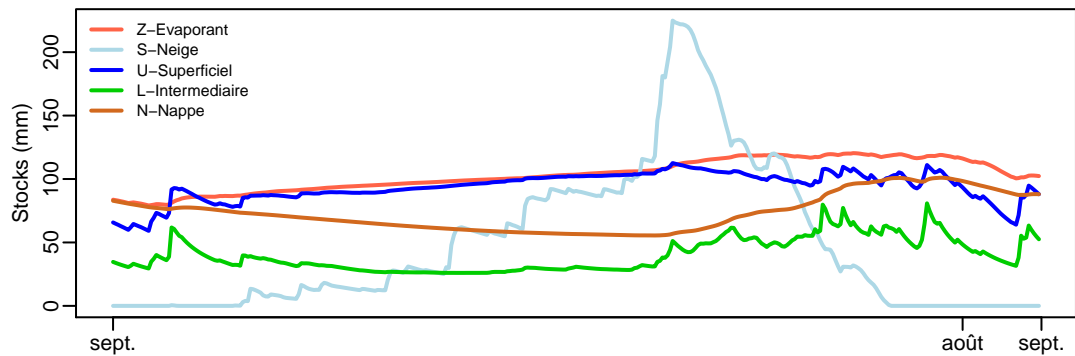
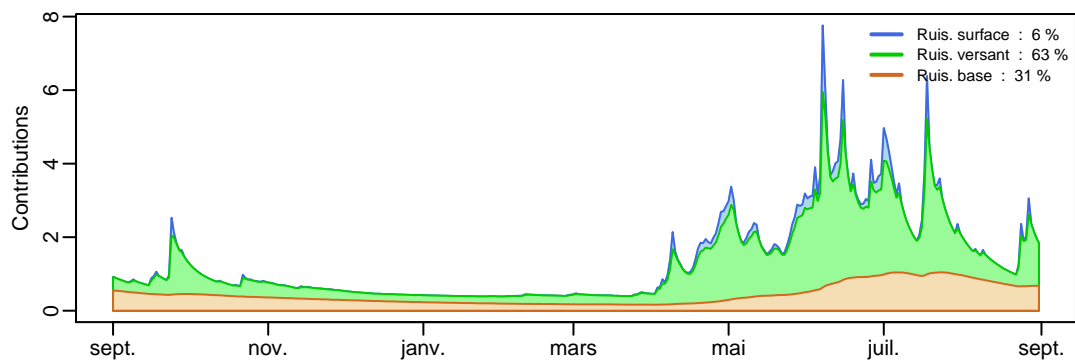
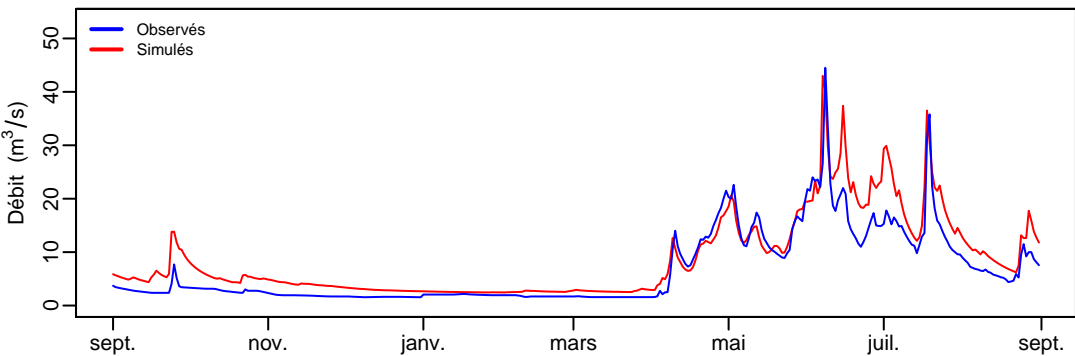
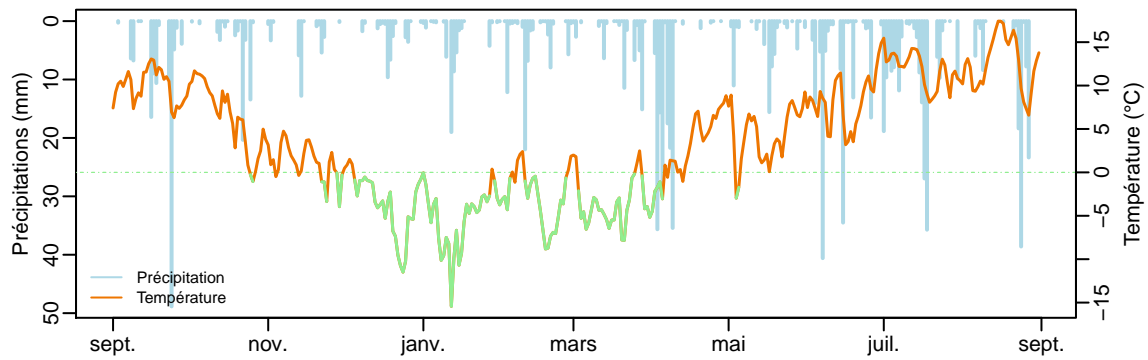
# q4159 (544.16 km<sup>2</sup>) – année 1984–1985



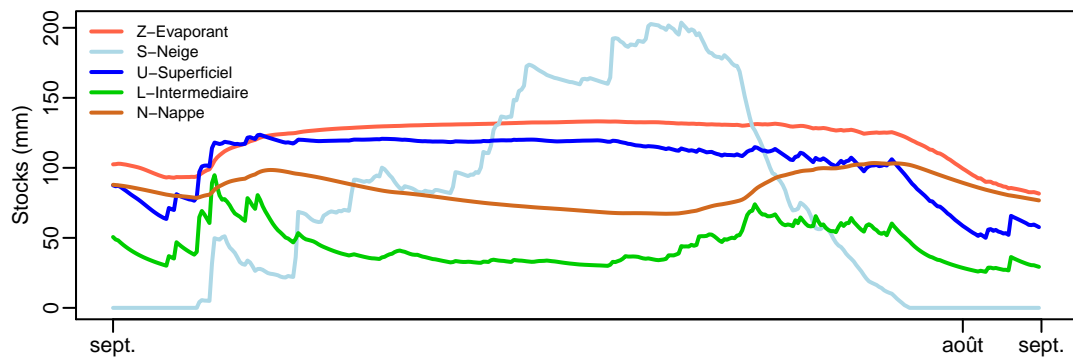
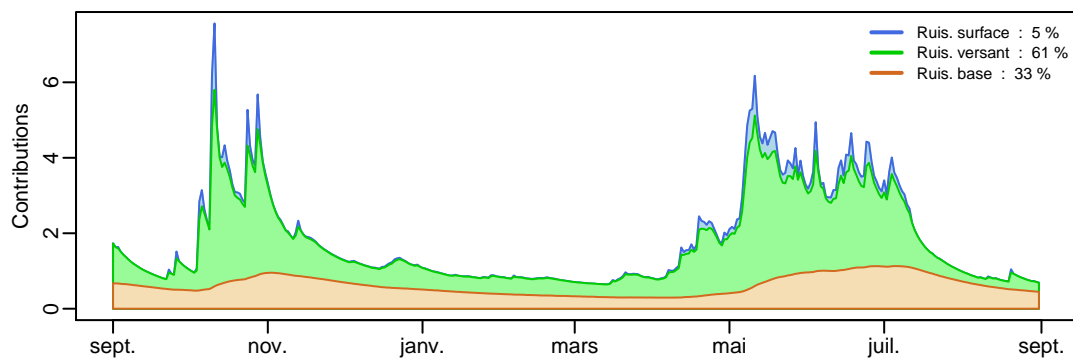
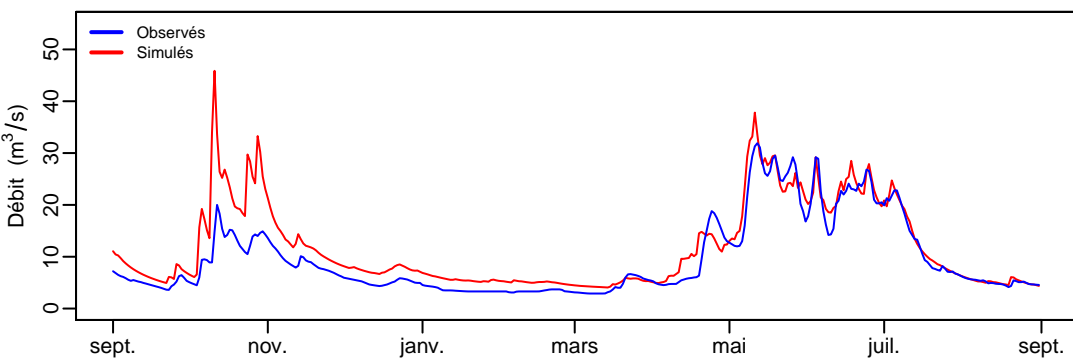
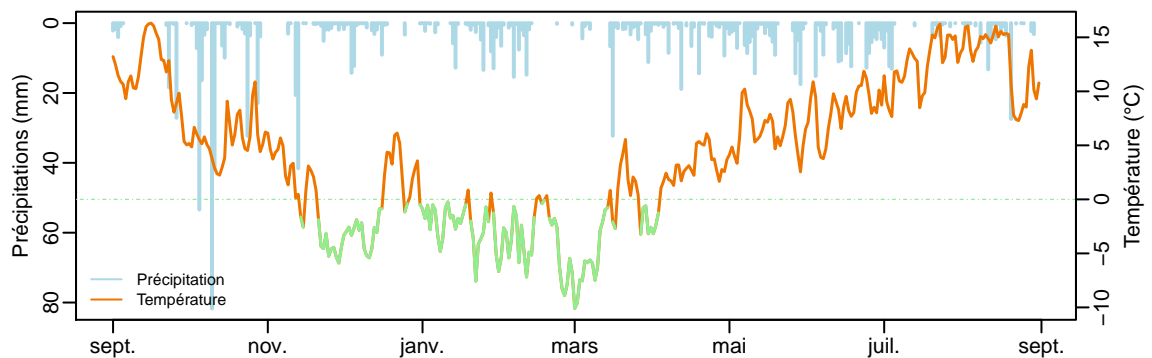
# q4159 (544.16 km<sup>2</sup>) – année 1985–1986



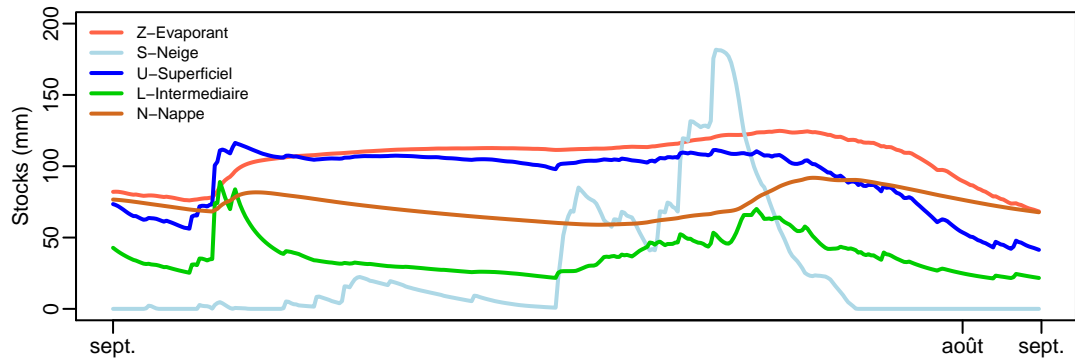
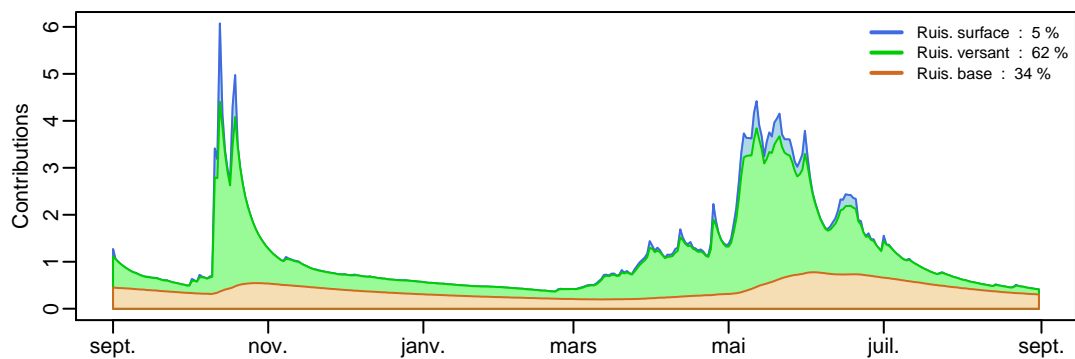
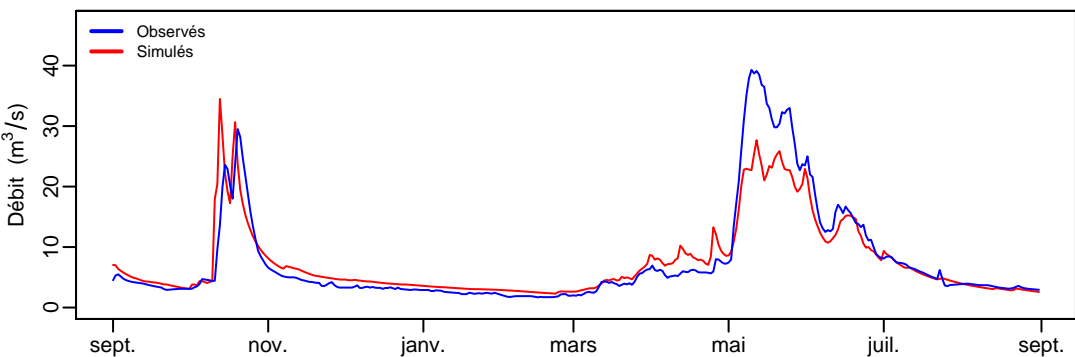
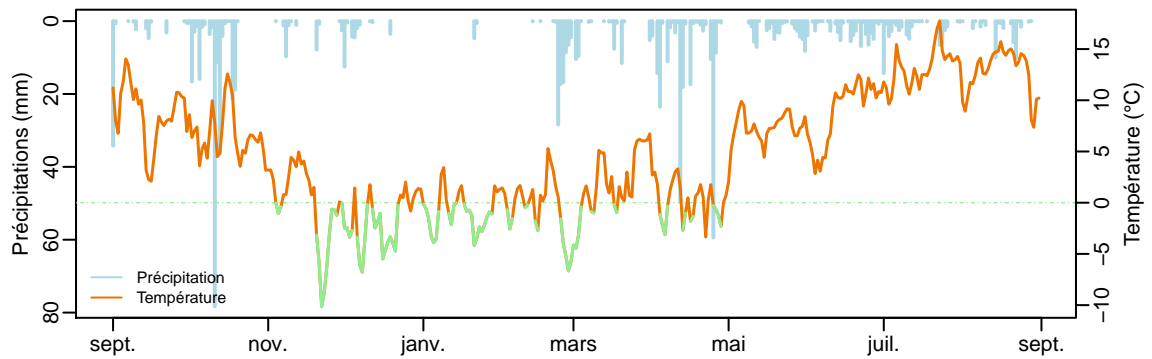
# q4159 (544.16 km<sup>2</sup>) – année 1986–1987



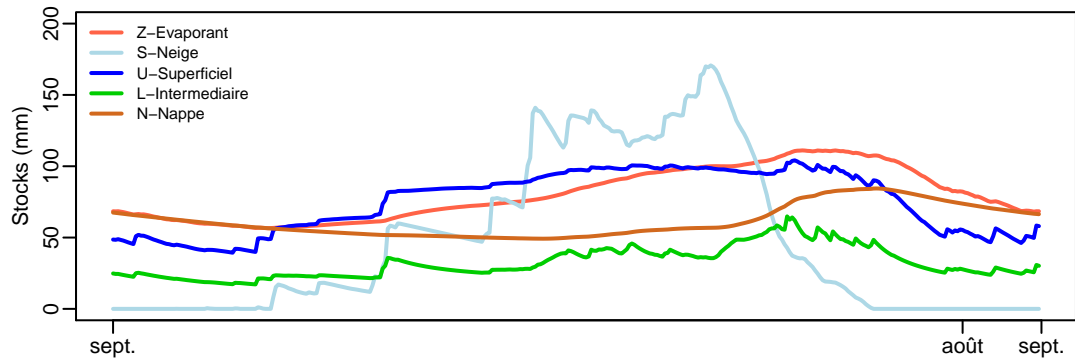
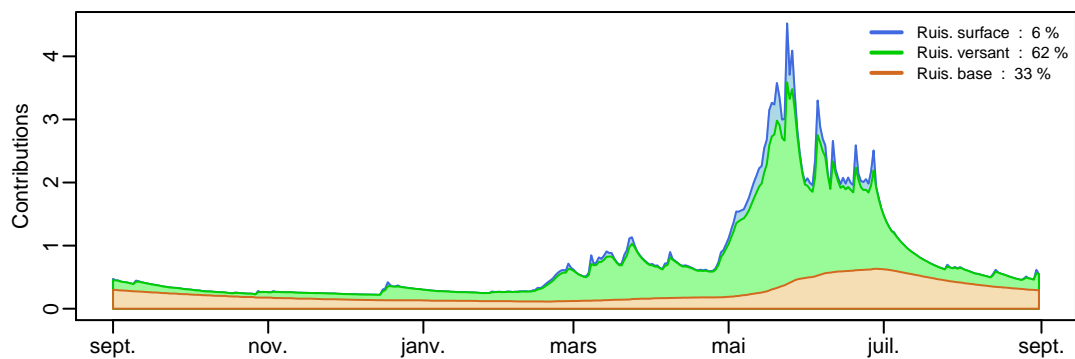
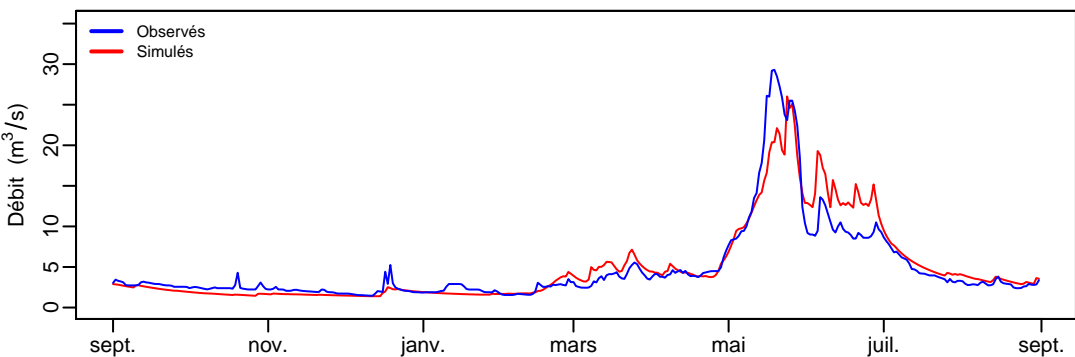
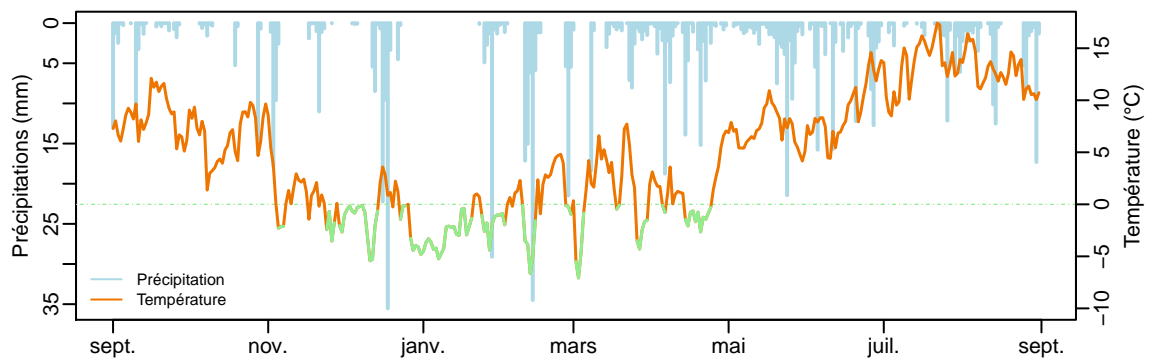
# q4159 (544.16 km<sup>2</sup>) – année 1987–1988



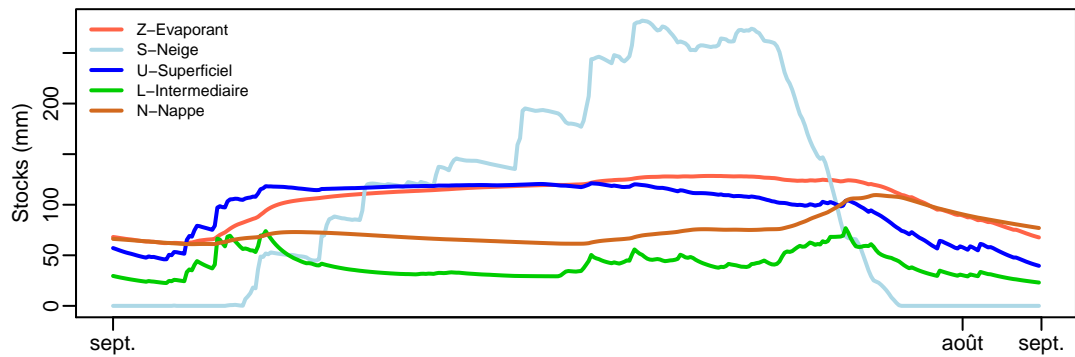
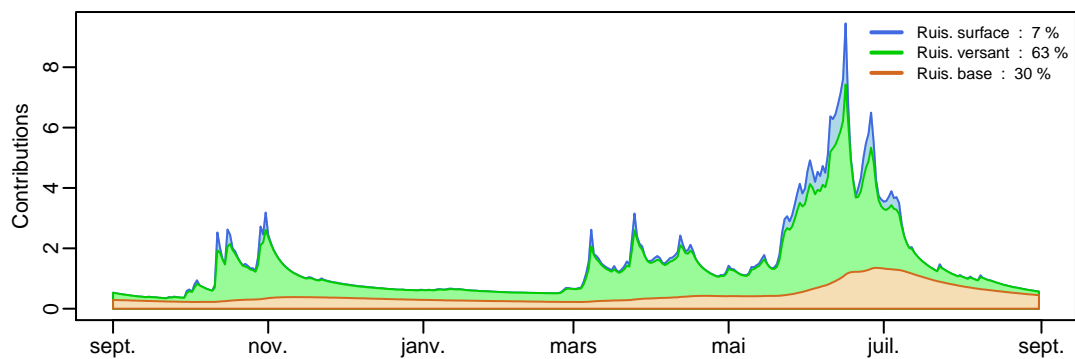
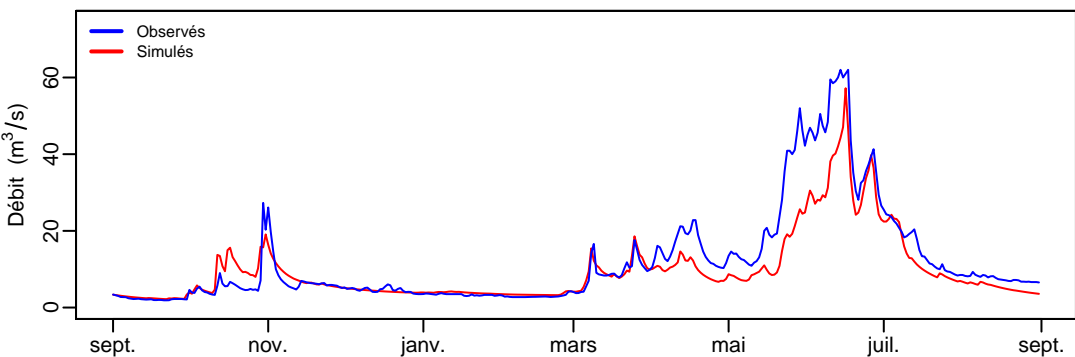
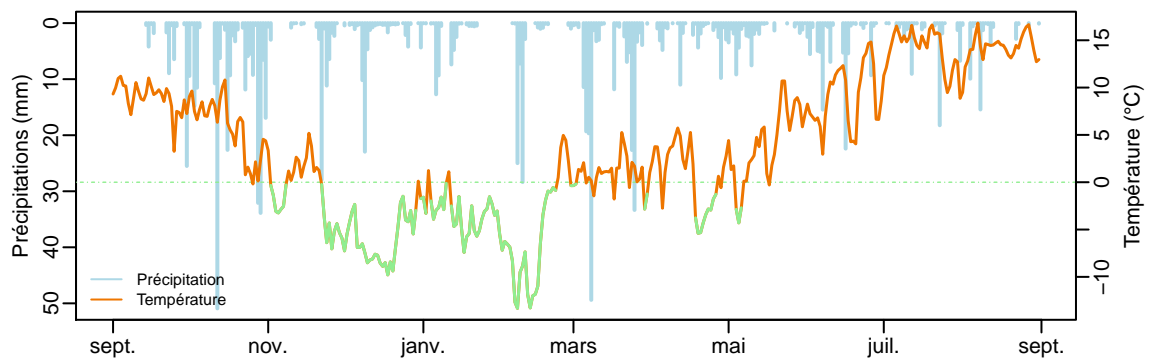
# q4159 (544.16 km²) – année 1988–1989



# q4159 (544.16 km²) – année 1989–1990

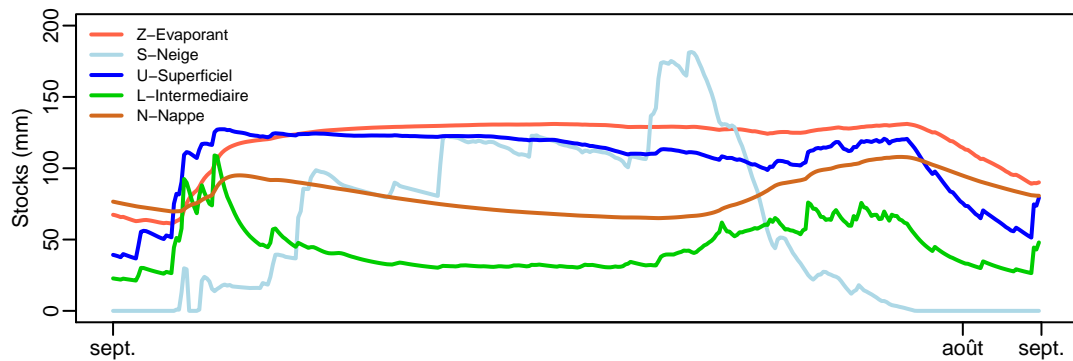
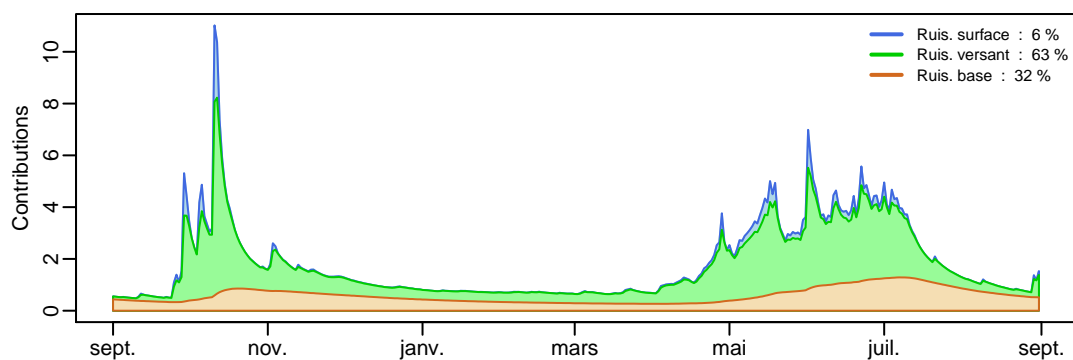
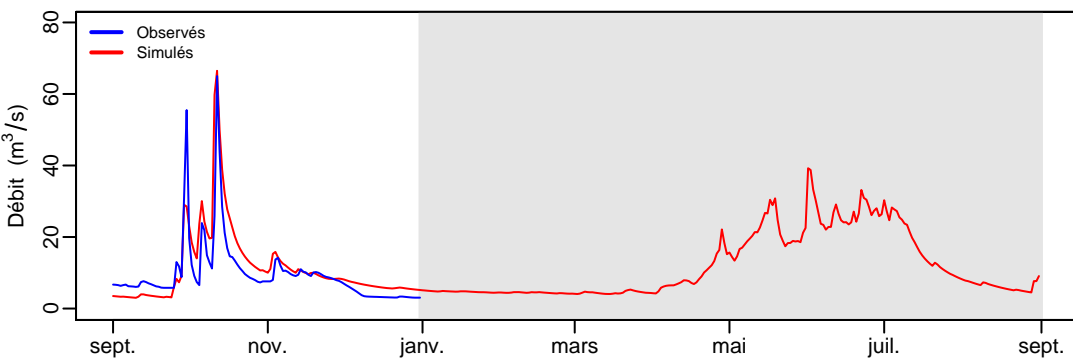
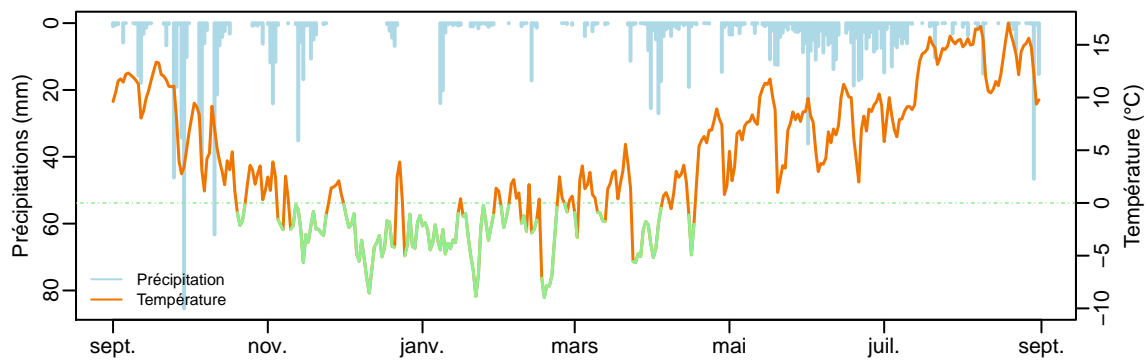


# q4159 (544.16 km²) – année 1990–1991

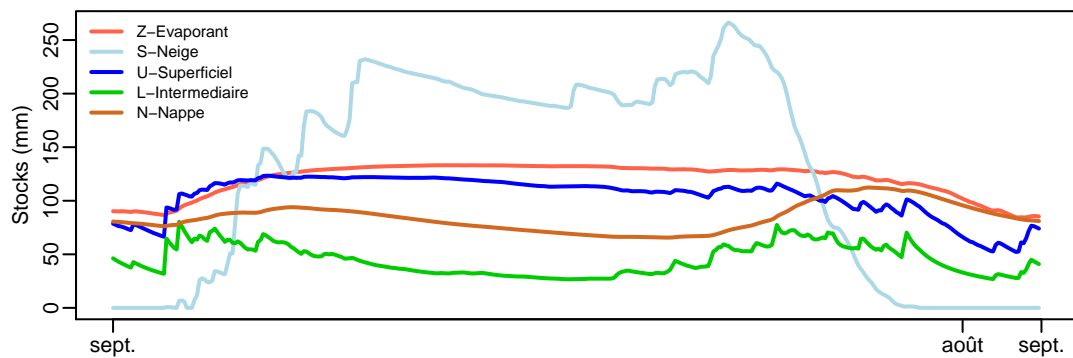
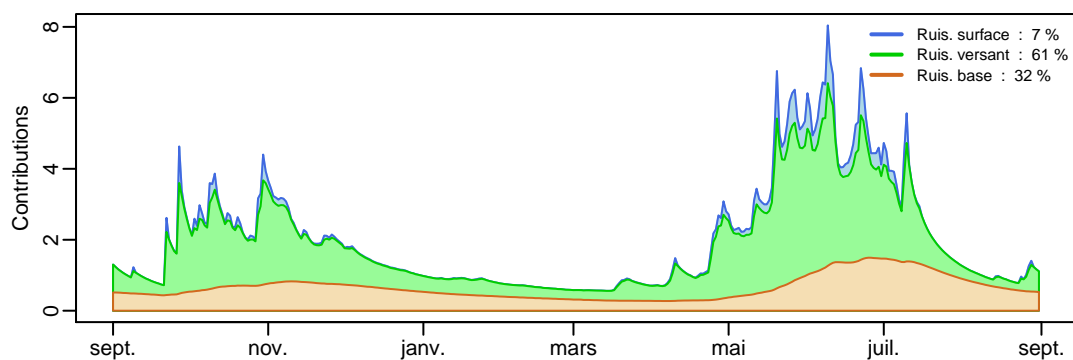
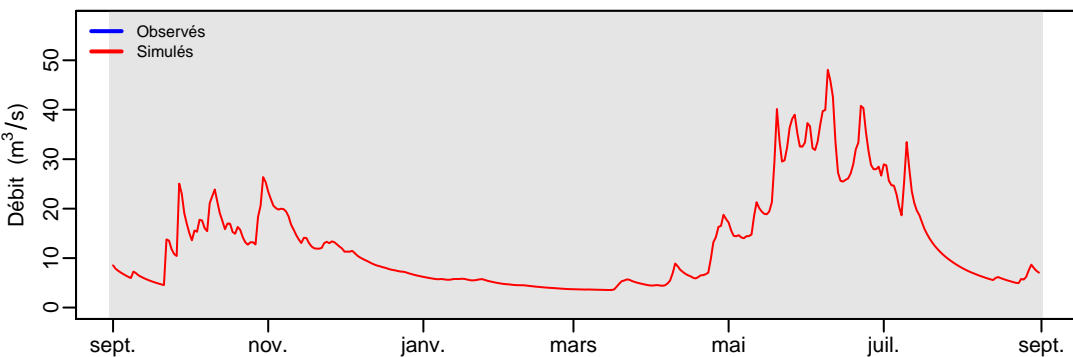
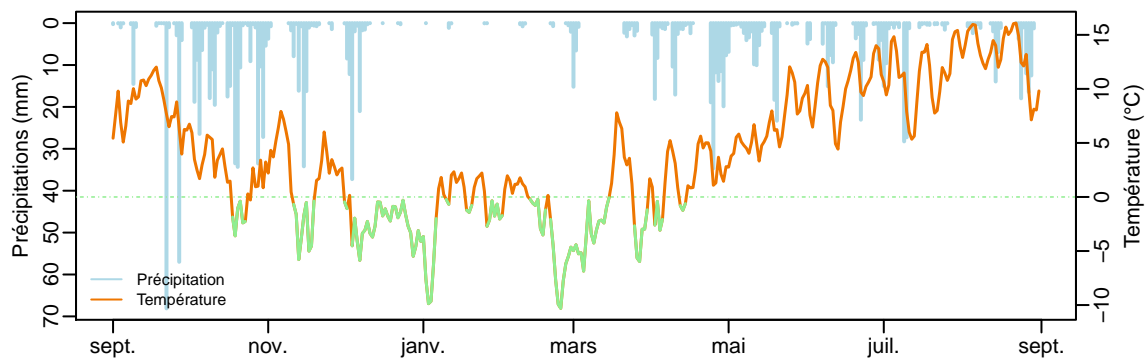




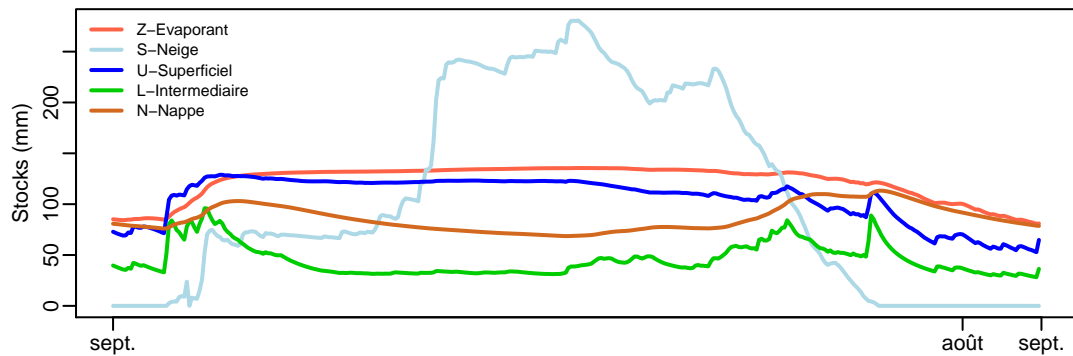
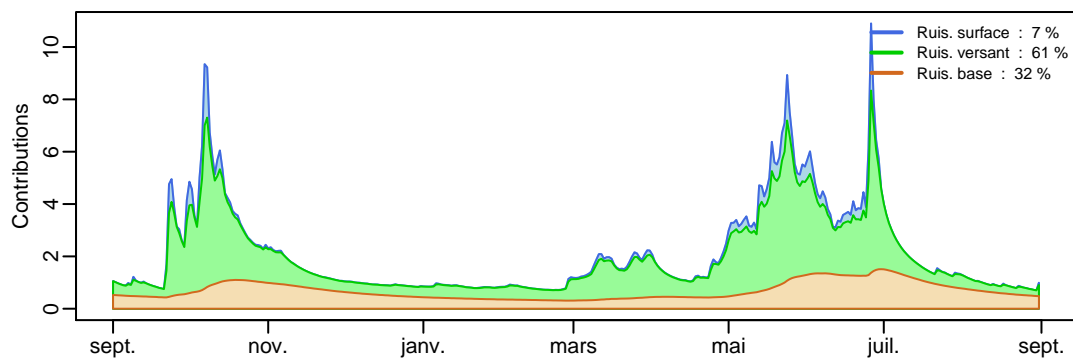
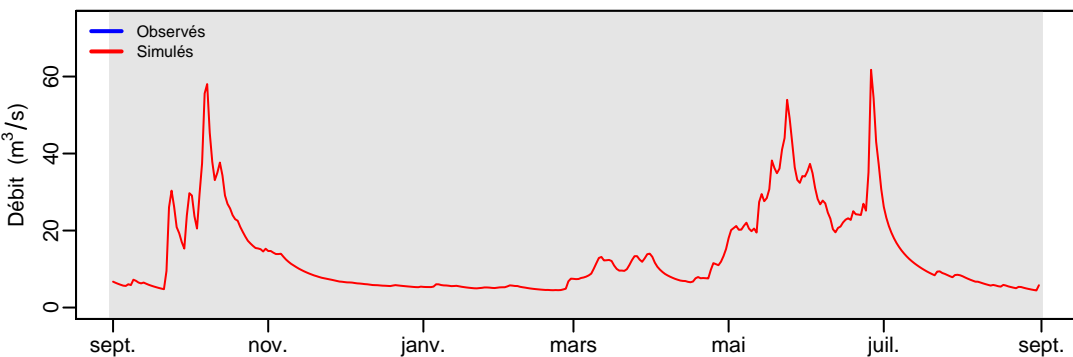
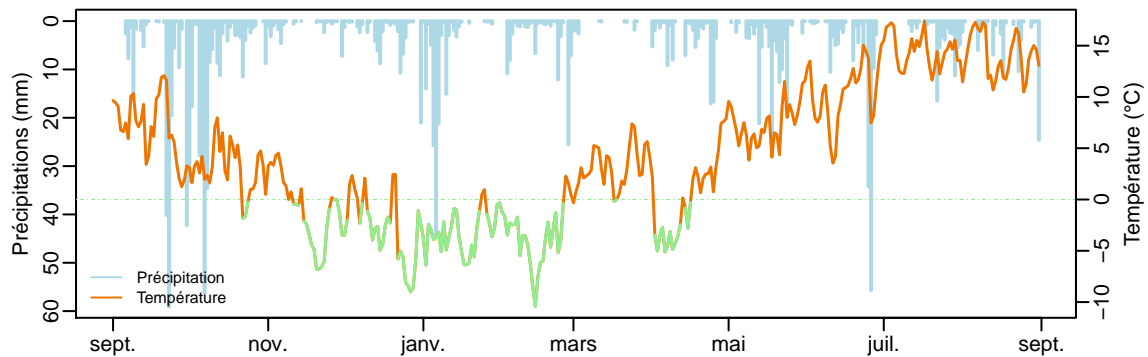
# q4159 (544.16 km<sup>2</sup>) – année 1991–1992



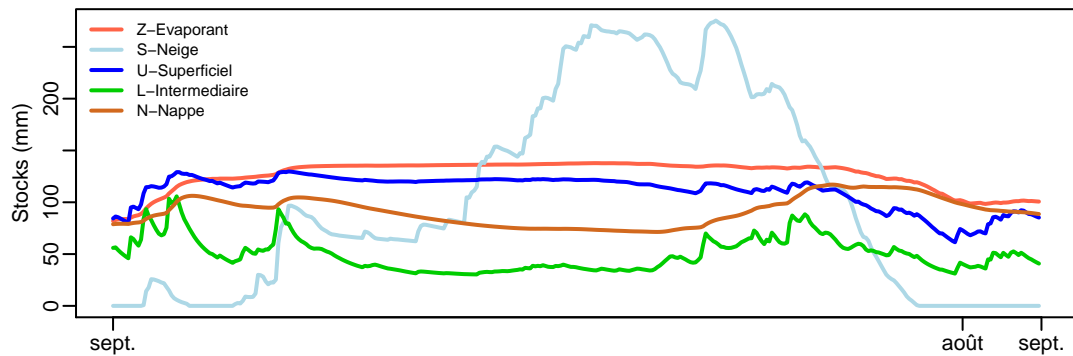
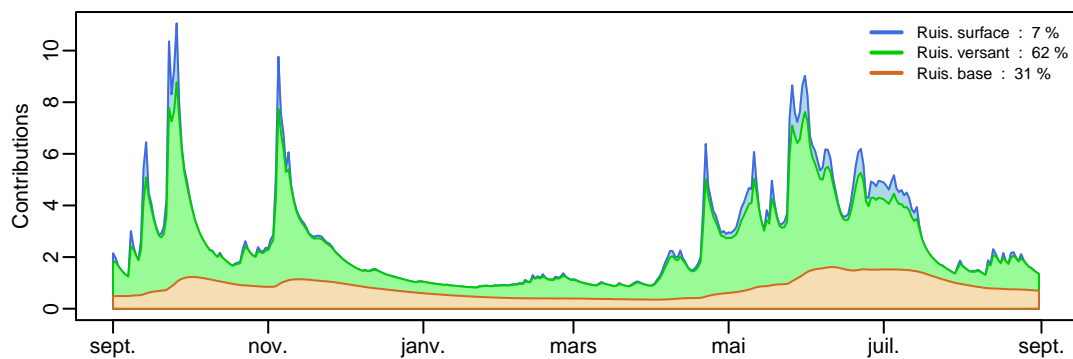
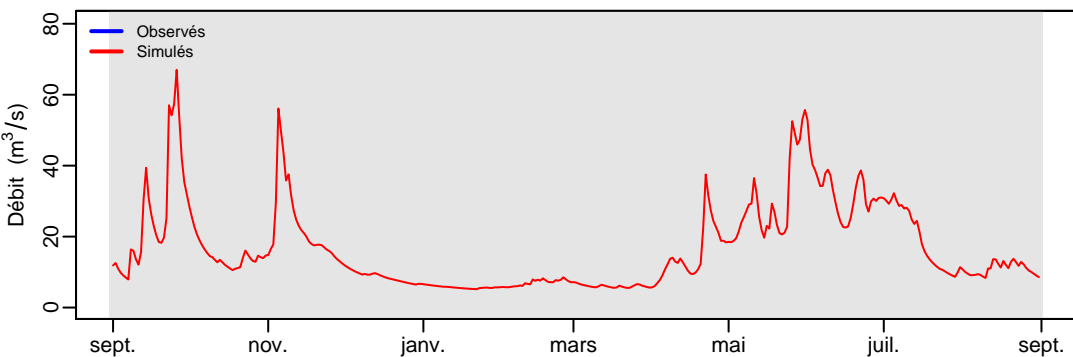
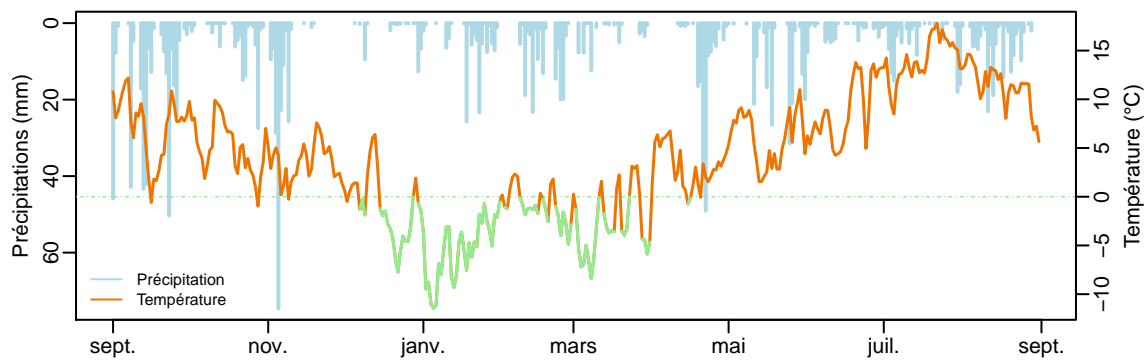
# q4159 (544.16 km²) – année 1992–1993



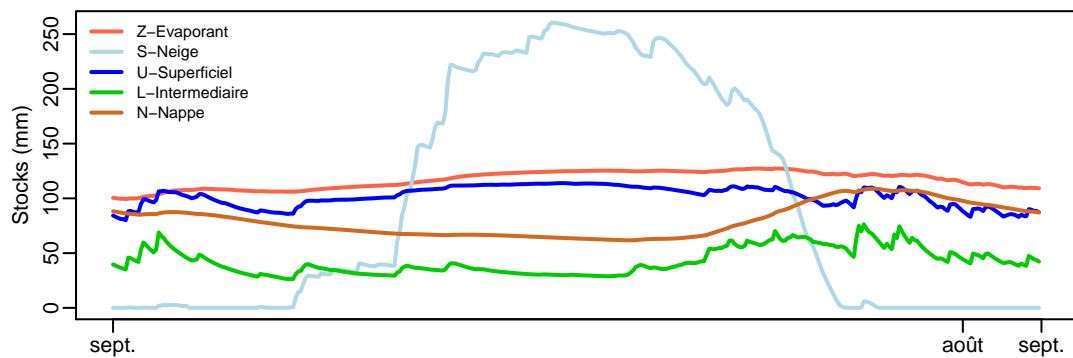
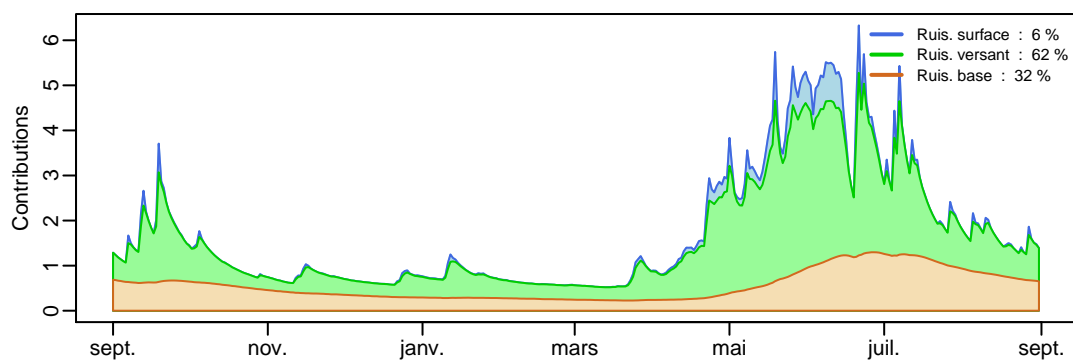
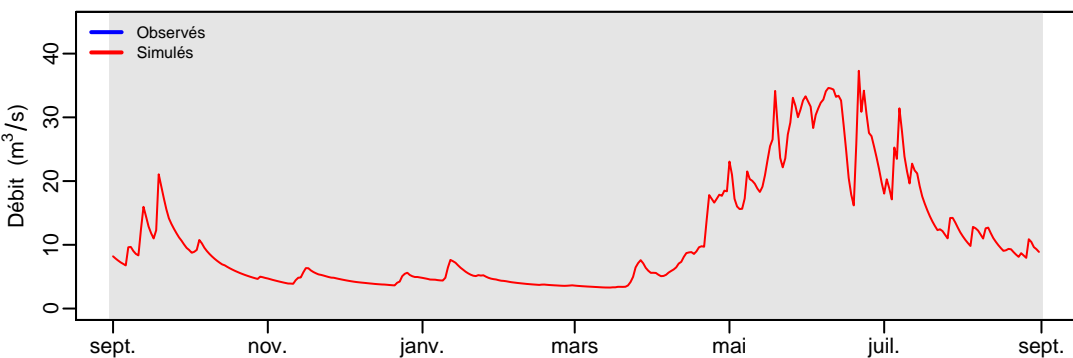
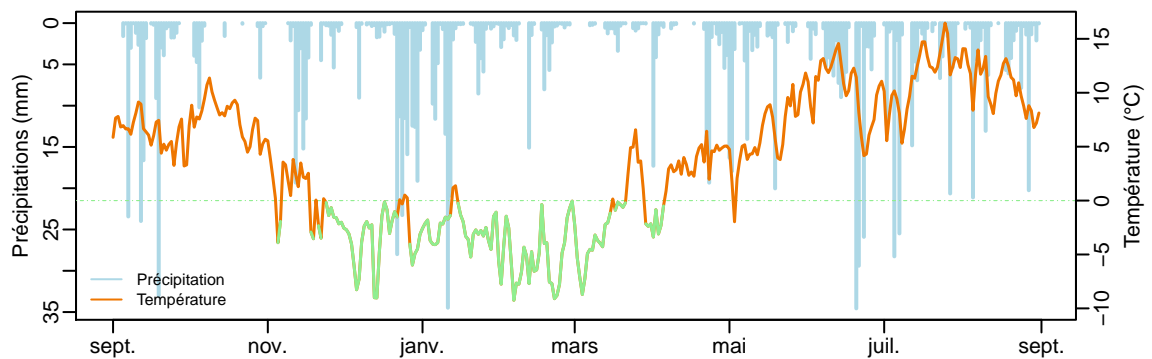
# q4159 (544.16 km<sup>2</sup>) – année 1993–1994



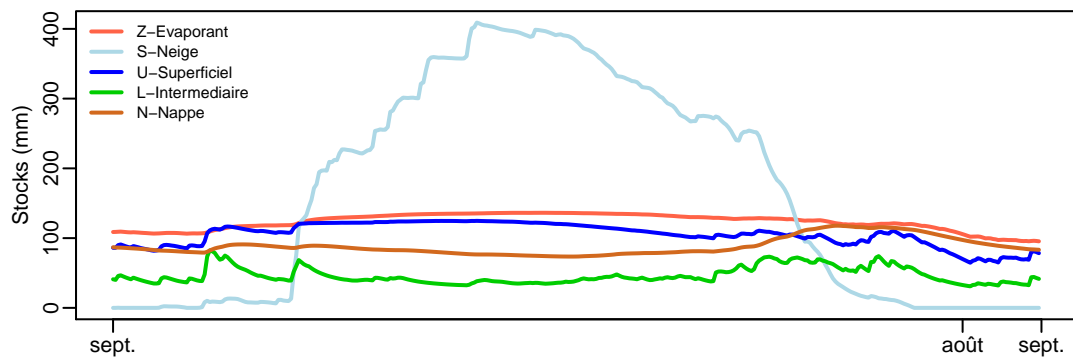
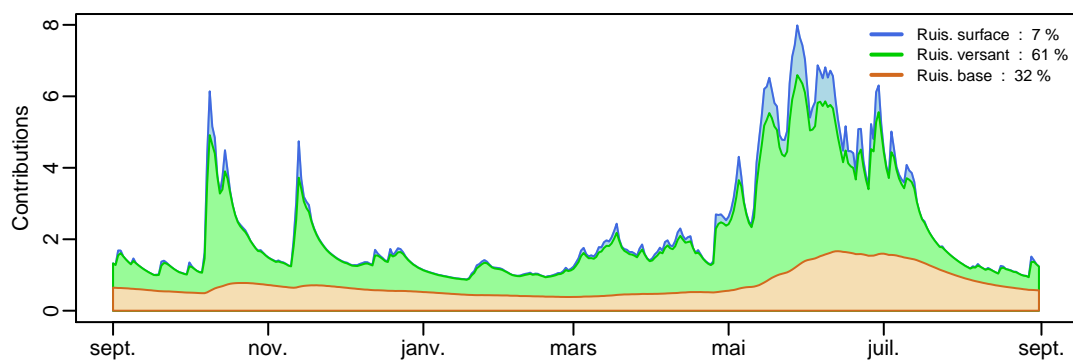
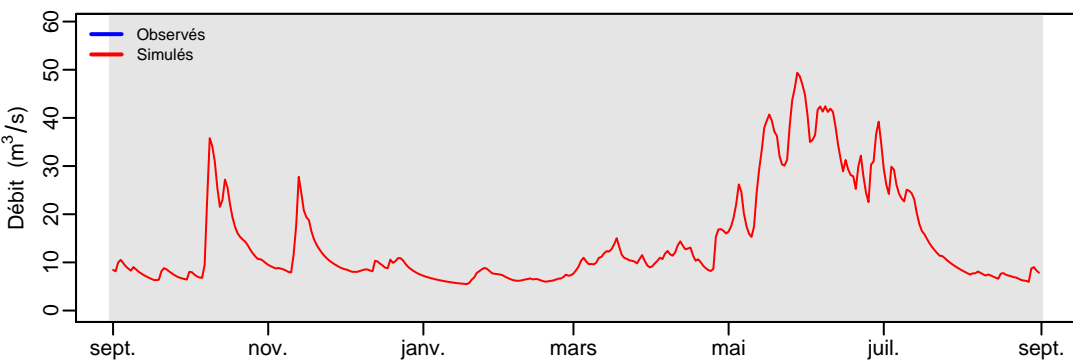
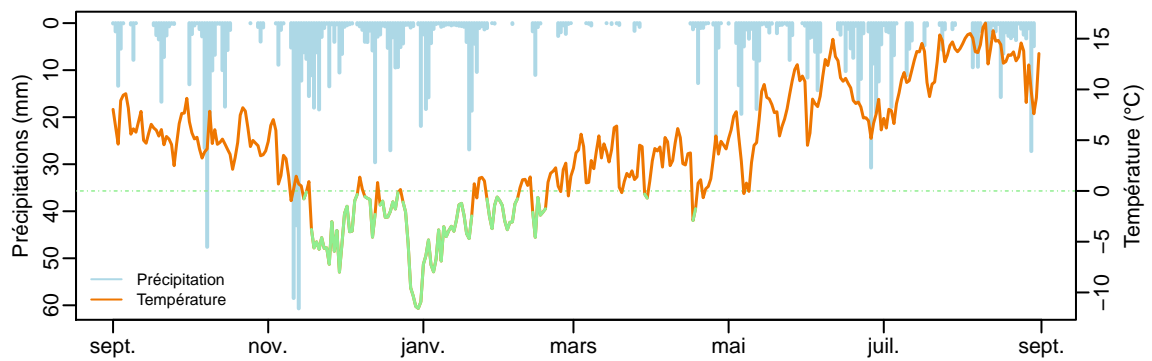
# q4159 (544.16 km<sup>2</sup>) – année 1994–1995



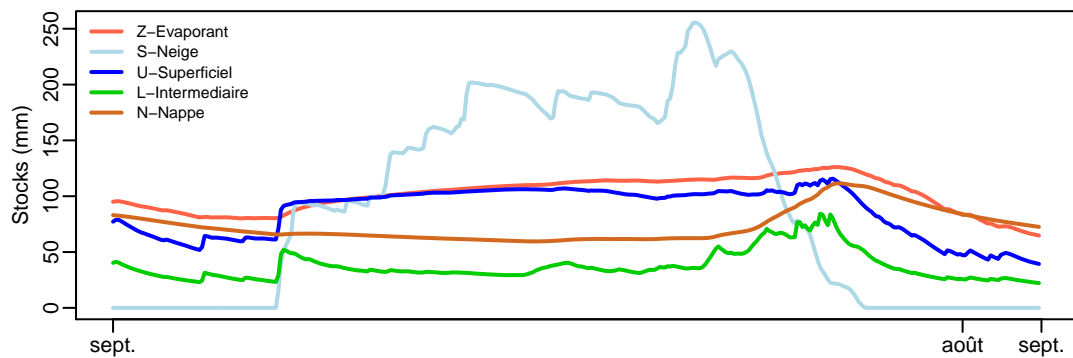
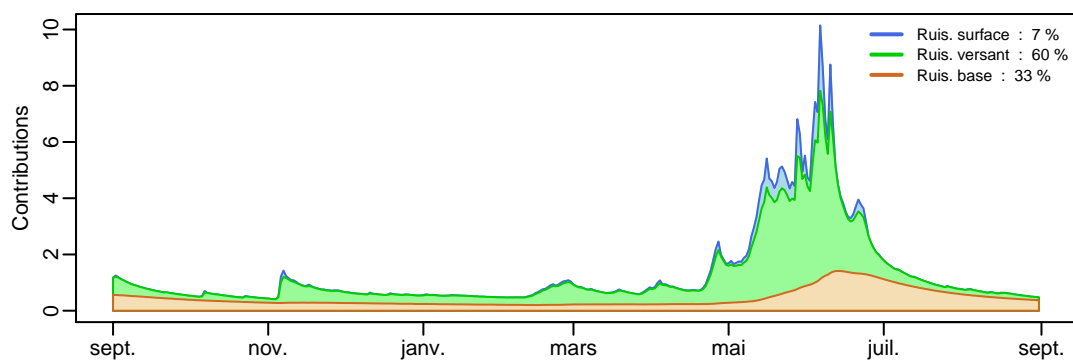
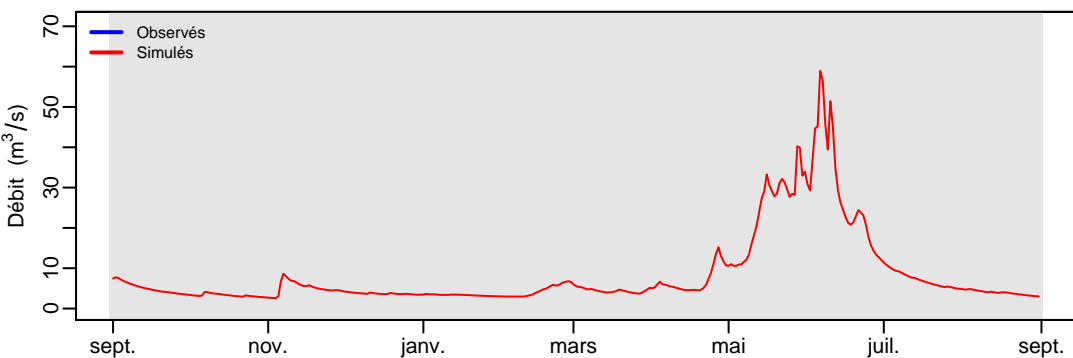
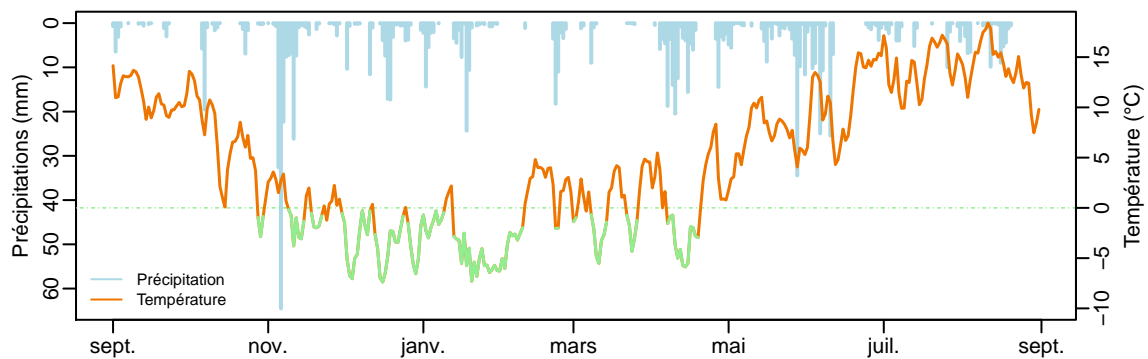
# q4159 (544.16 km²) – année 1995–1996



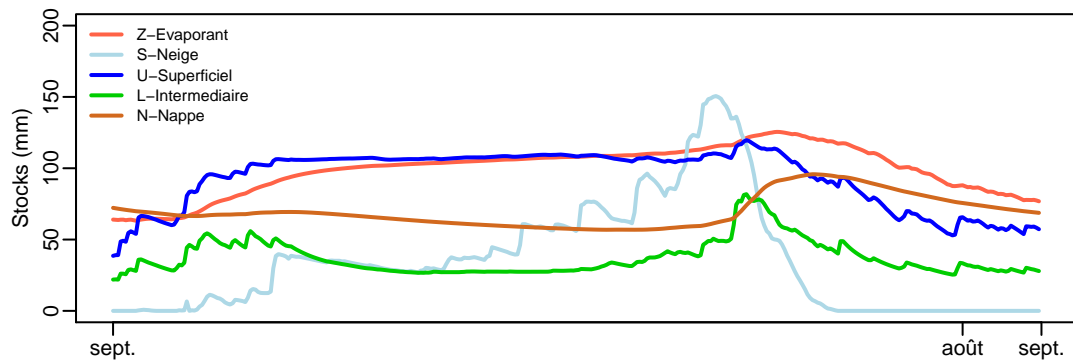
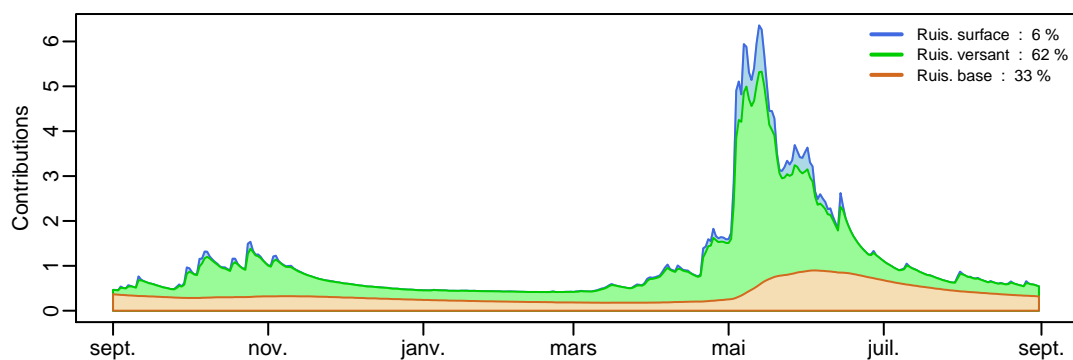
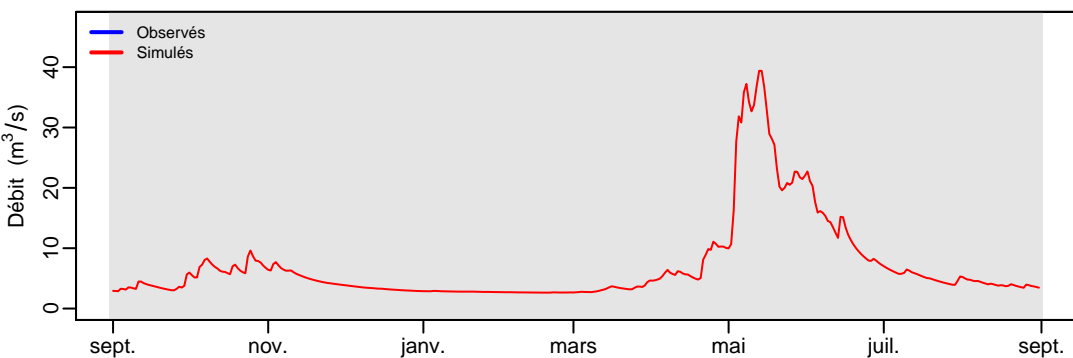
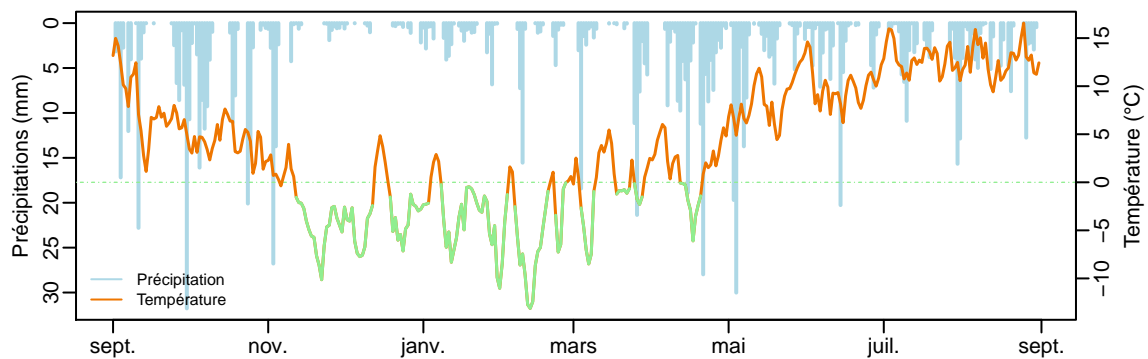
# q4159 (544.16 km<sup>2</sup>) – année 1996–1997



# q4159 (544.16 km<sup>2</sup>) – année 1997–1998

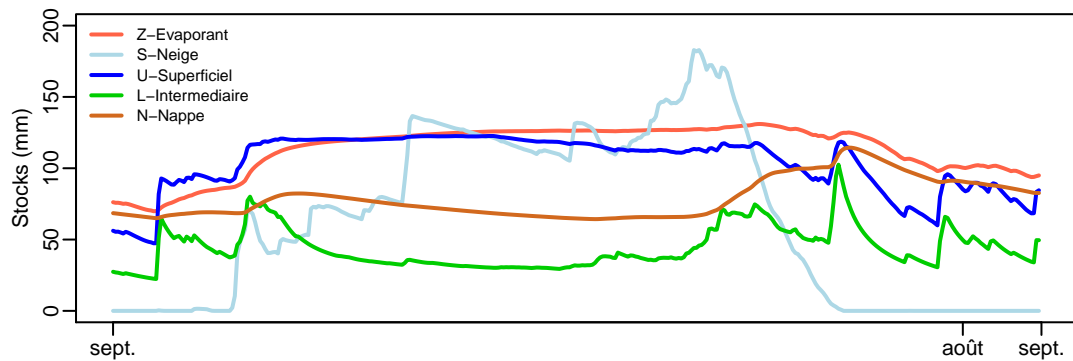
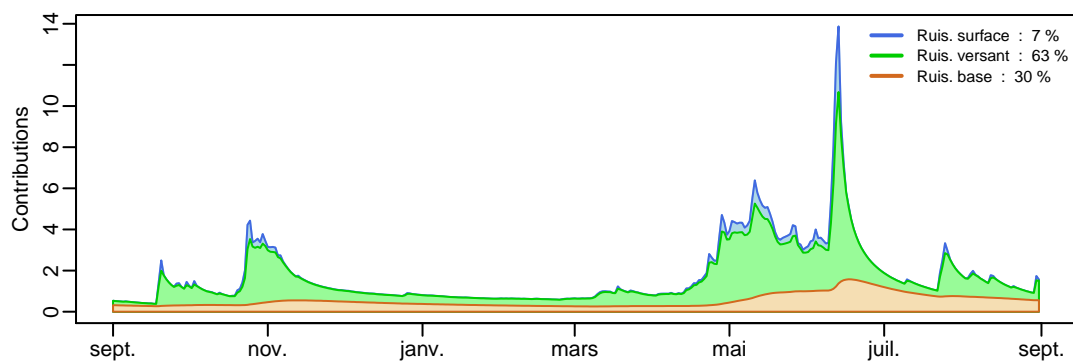
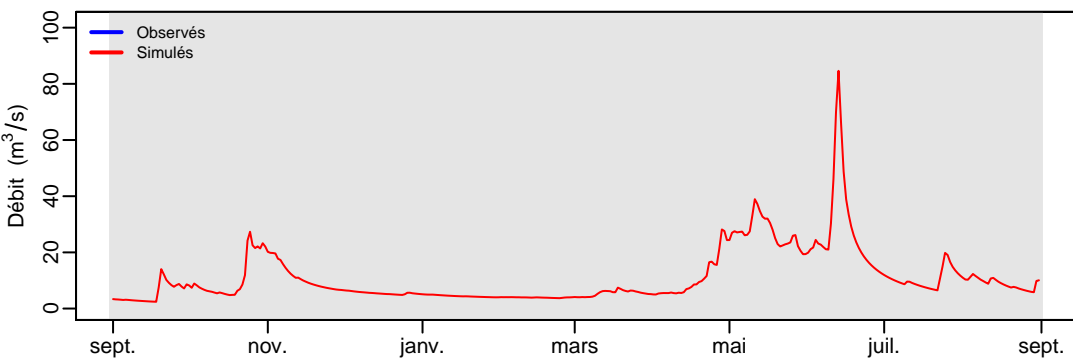
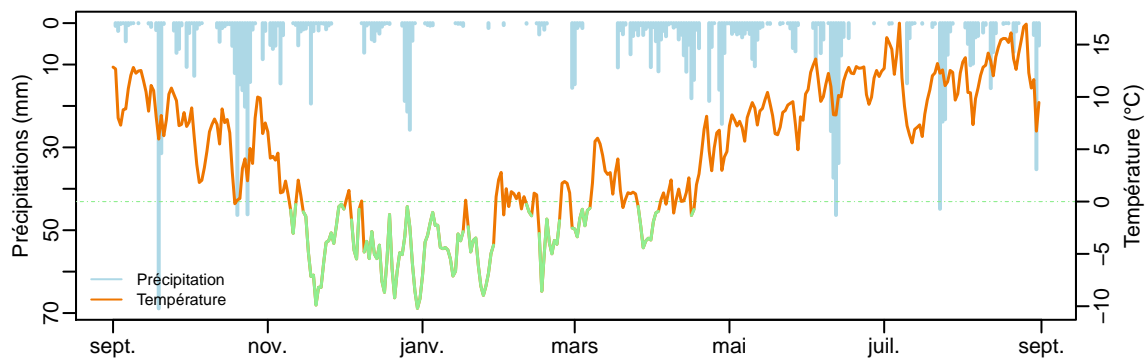


# q4159 (544.16 km<sup>2</sup>) – année 1998–1999

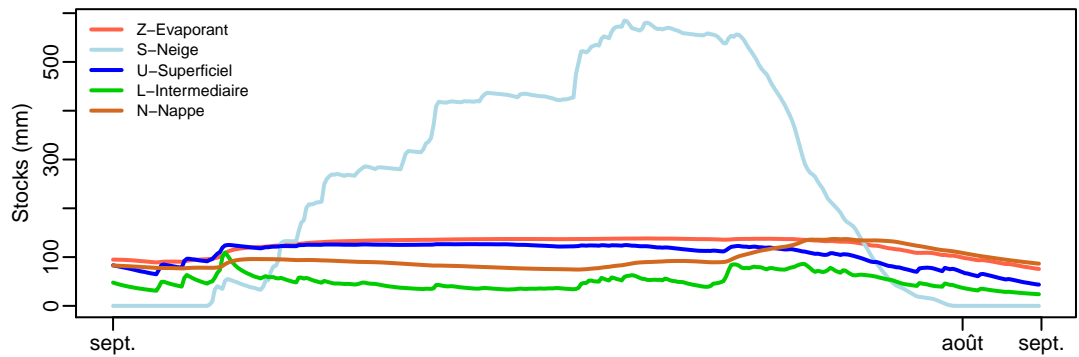
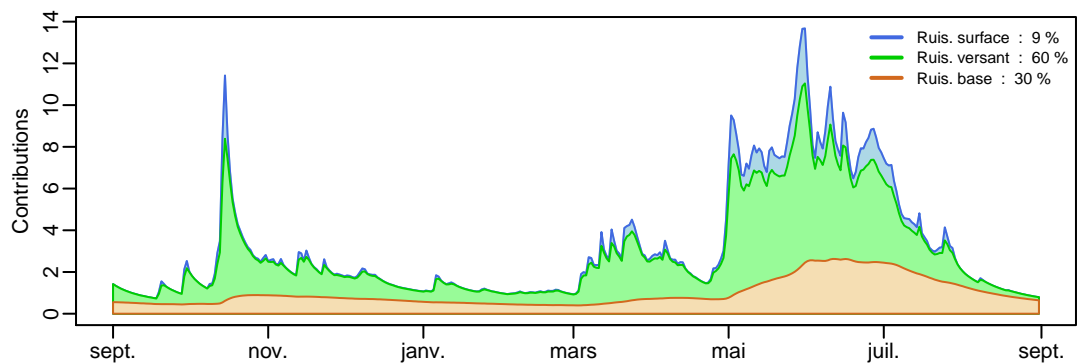
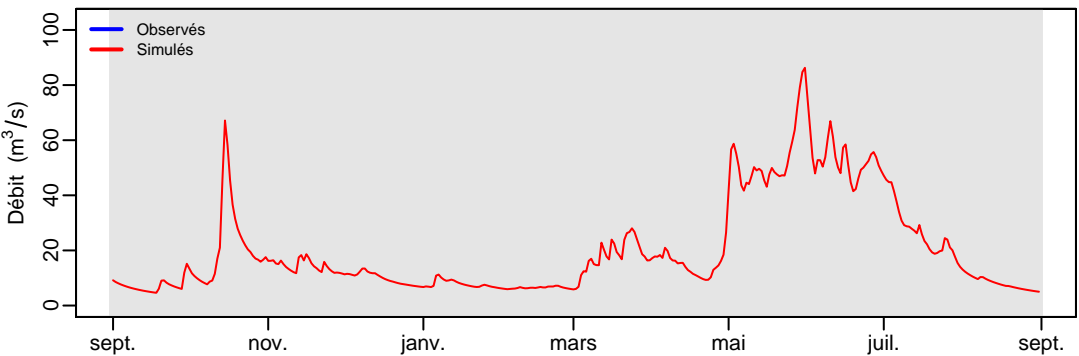
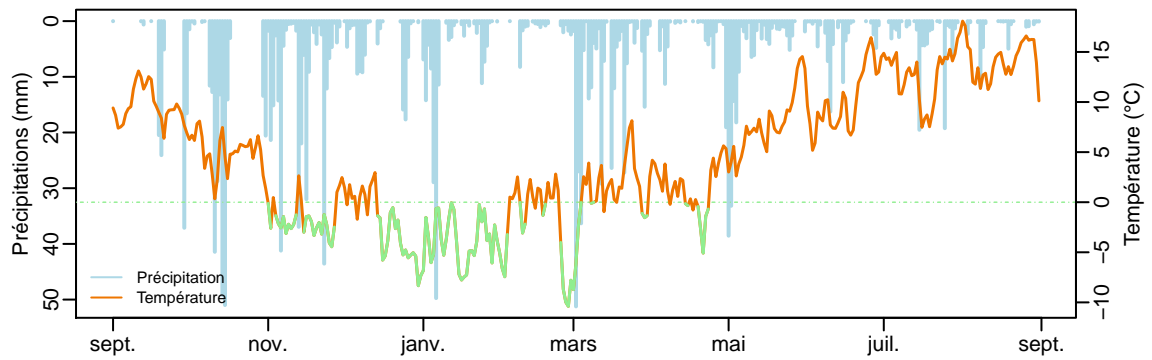




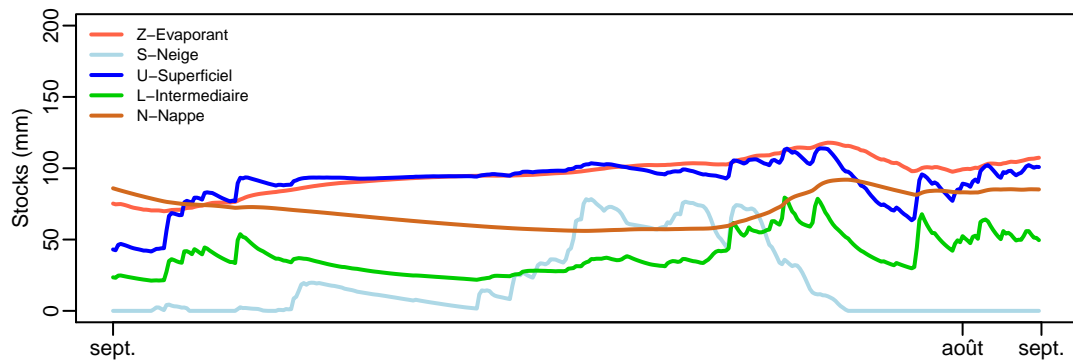
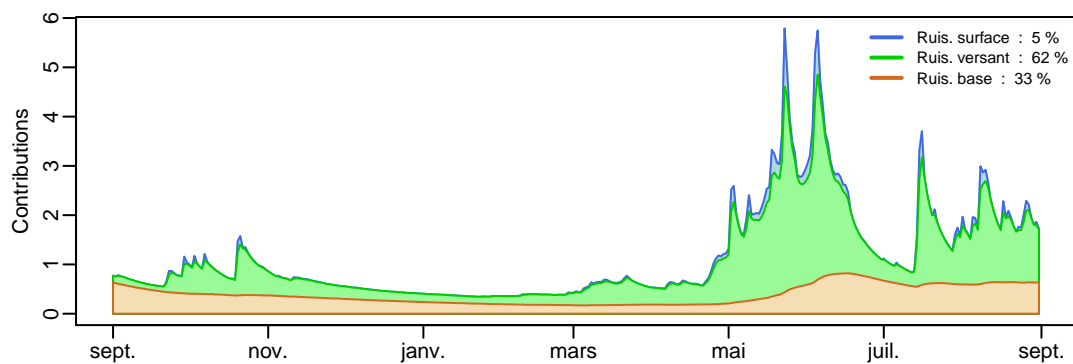
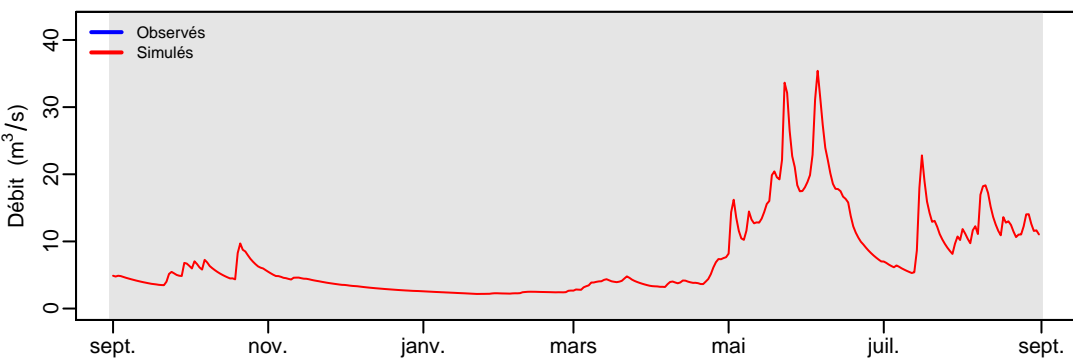
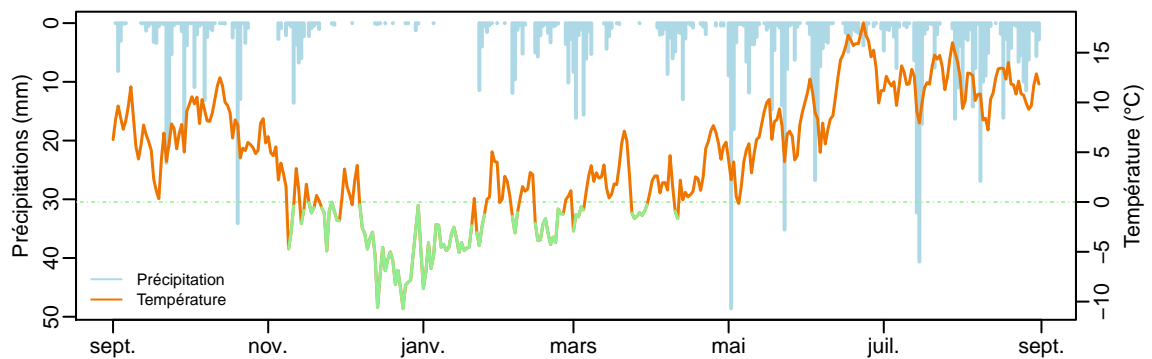
# q4159 (544.16 km<sup>2</sup>) – année 1999–2000



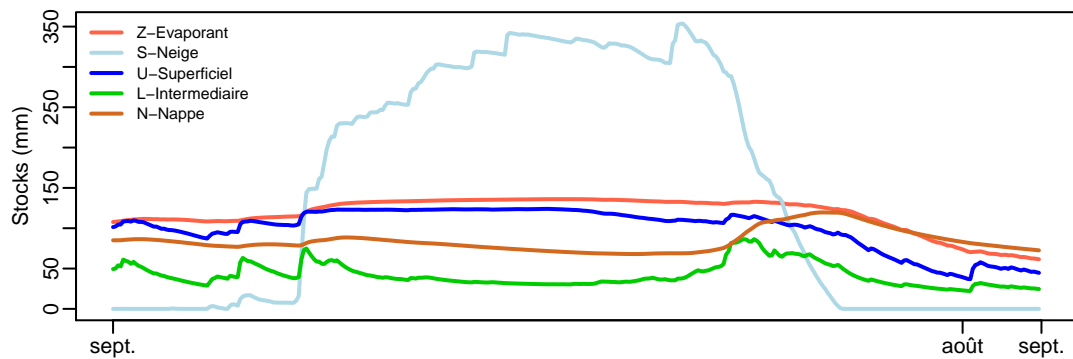
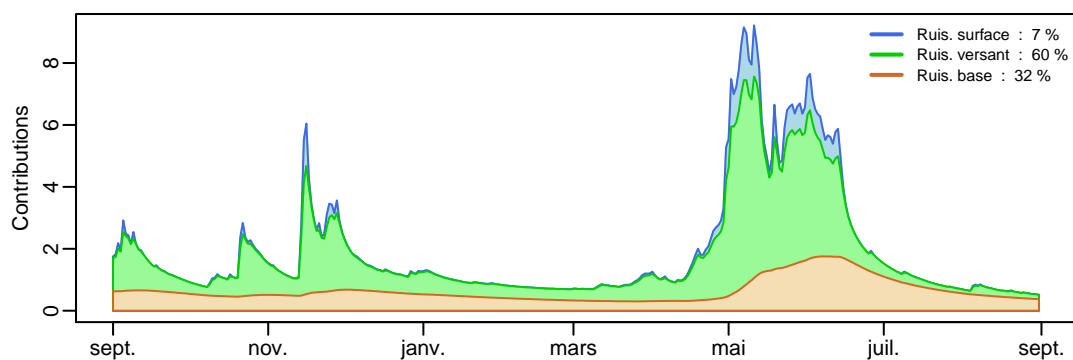
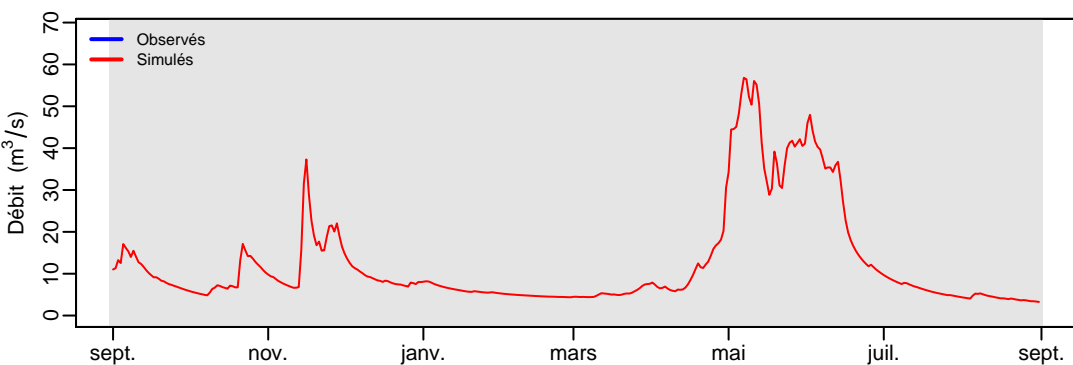
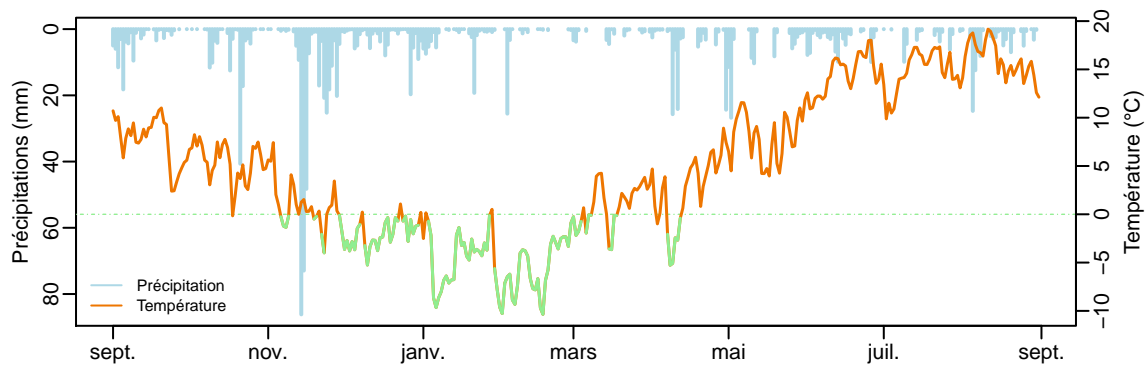
# q4159 (544.16 km²) – année 2000–2001



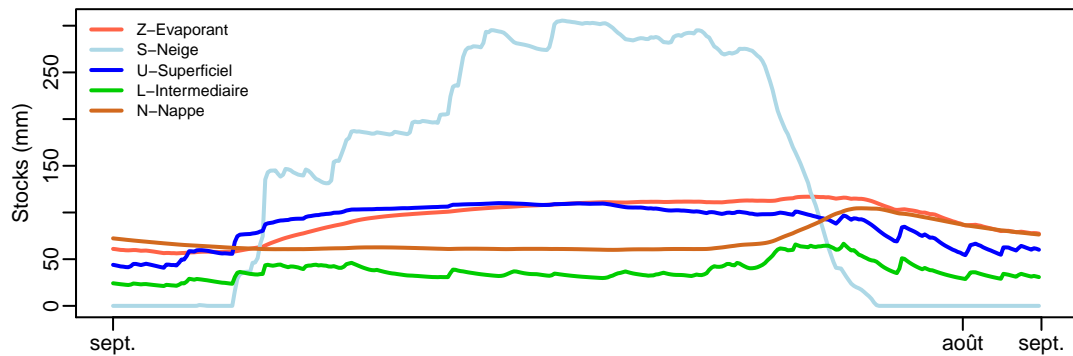
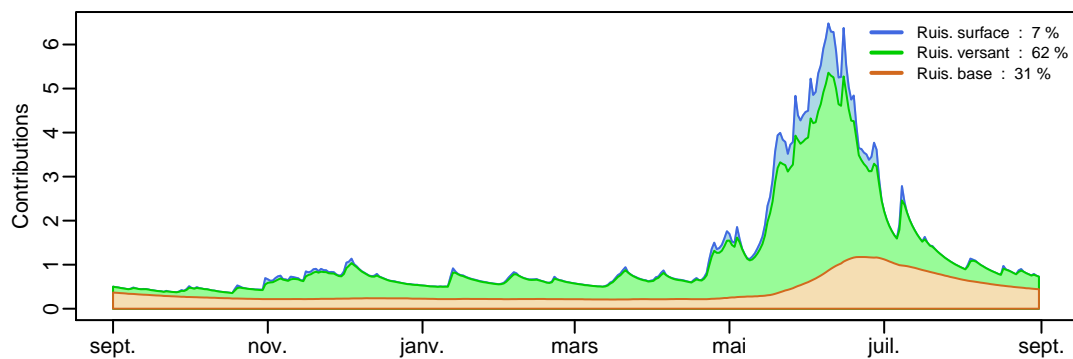
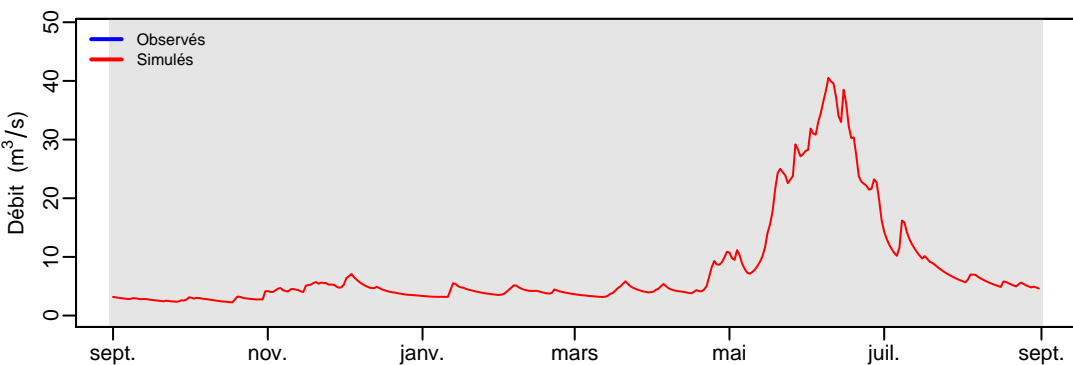
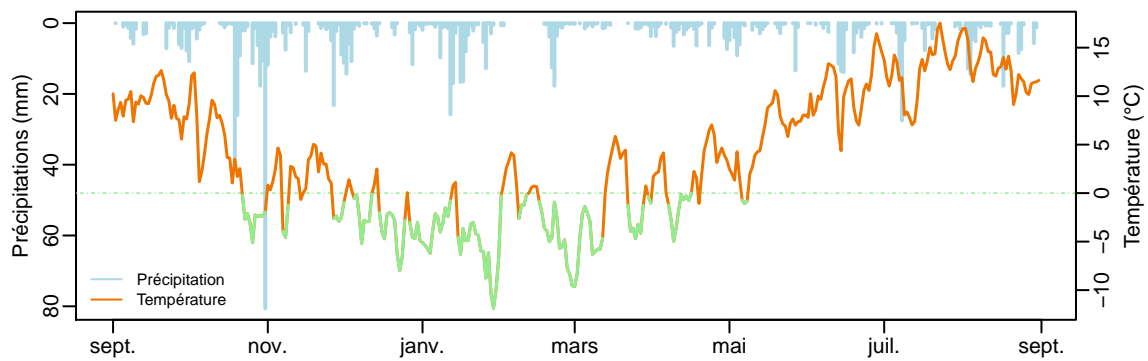
# q4159 (544.16 km<sup>2</sup>) – année 2001–2002



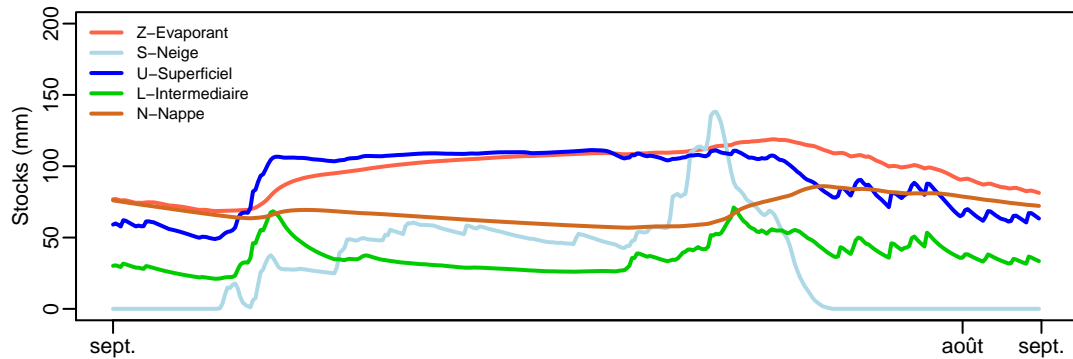
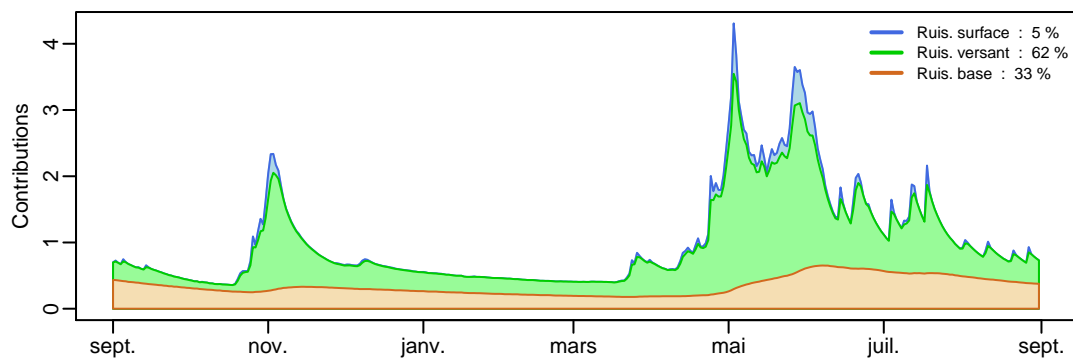
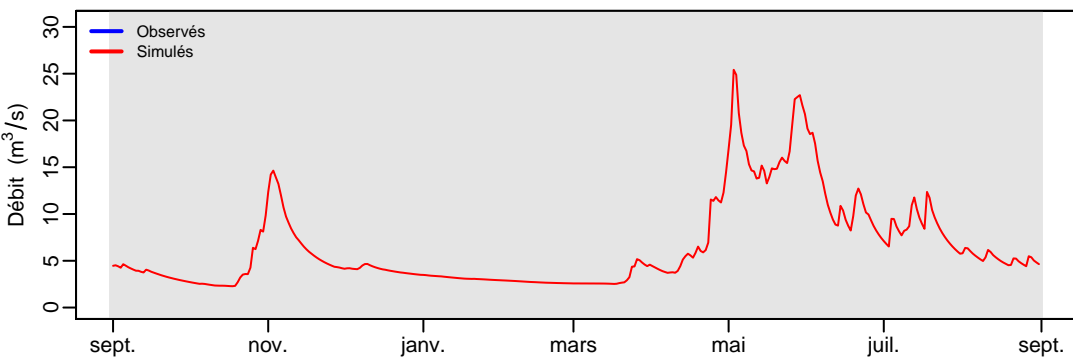
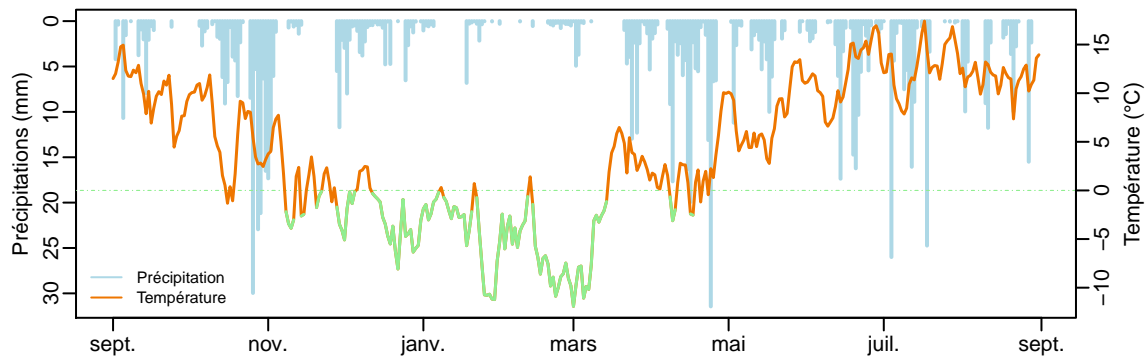
# q4159 (544.16 km²) – année 2002–2003



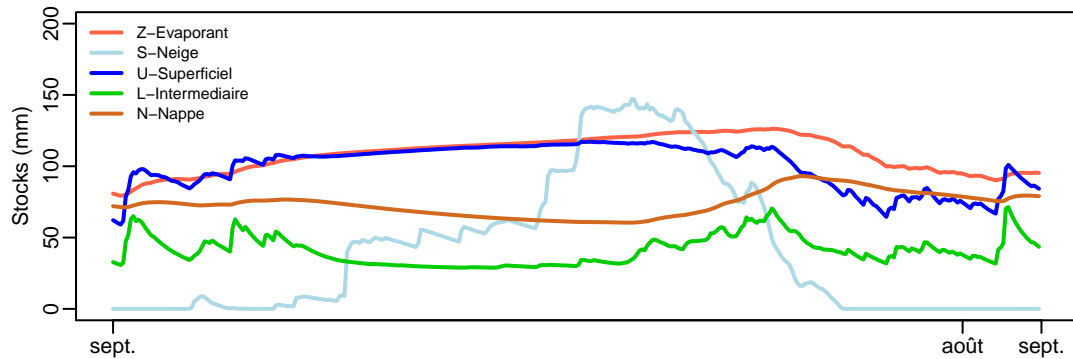
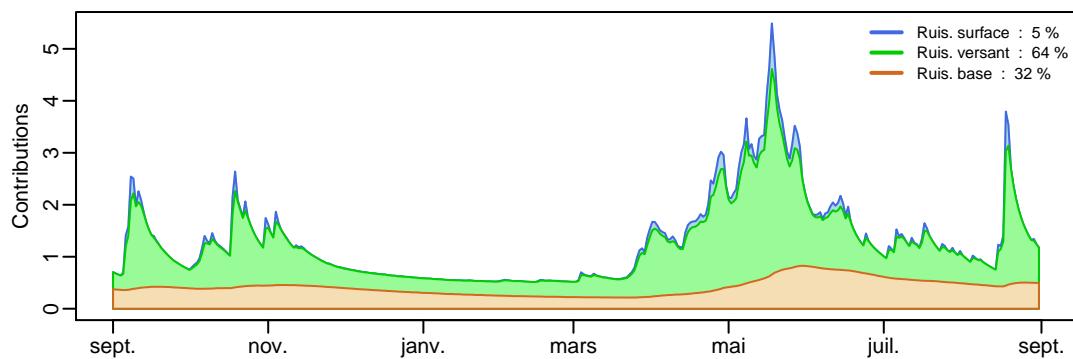
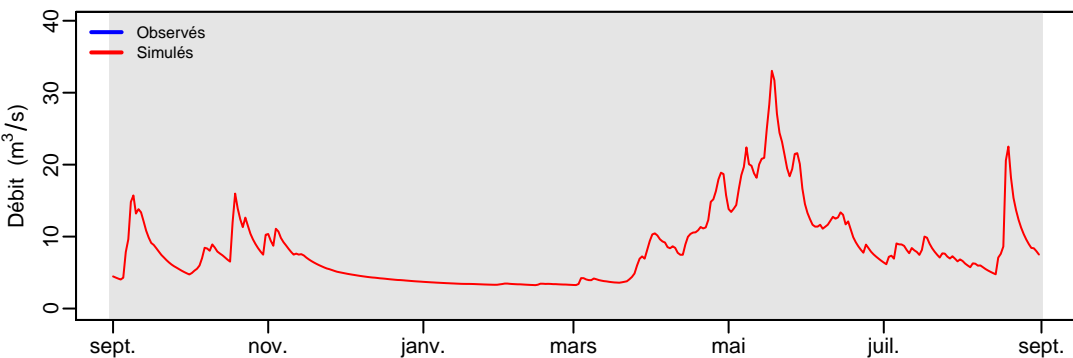
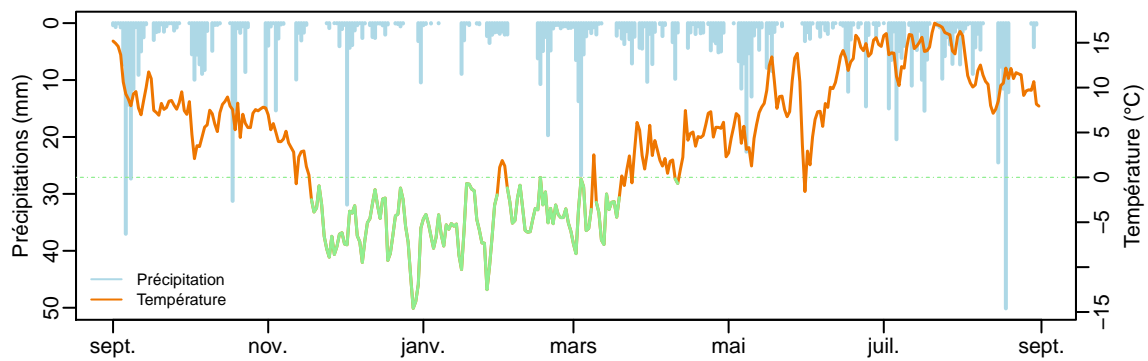
# q4159 (544.16 km<sup>2</sup>) – année 2003–2004



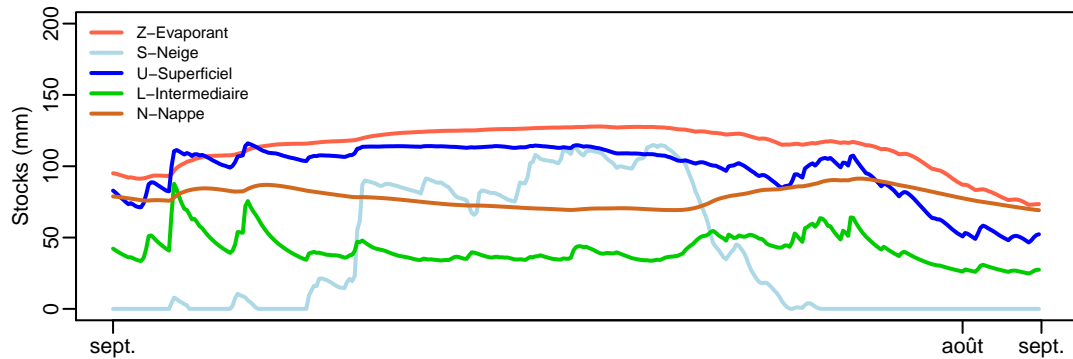
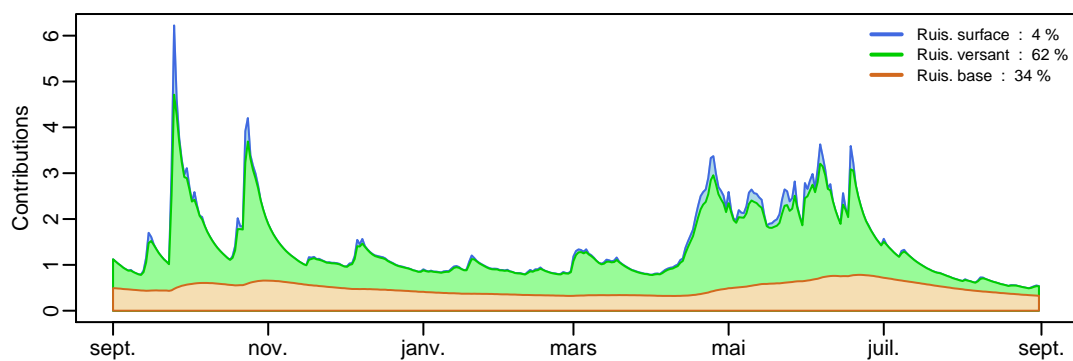
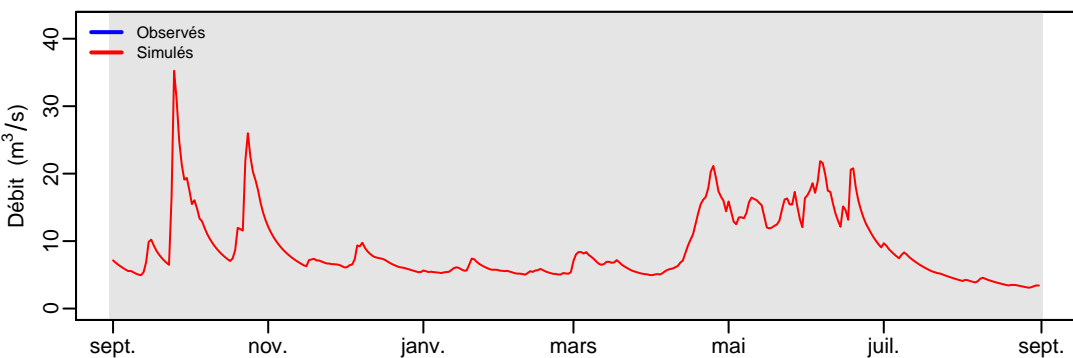
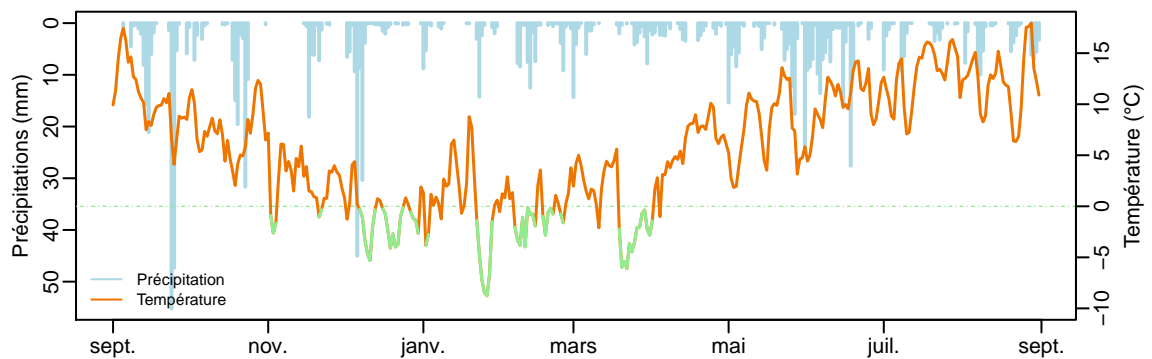
# q4159 (544.16 km²) – année 2004–2005



# q4159 (544.16 km²) – année 2005–2006

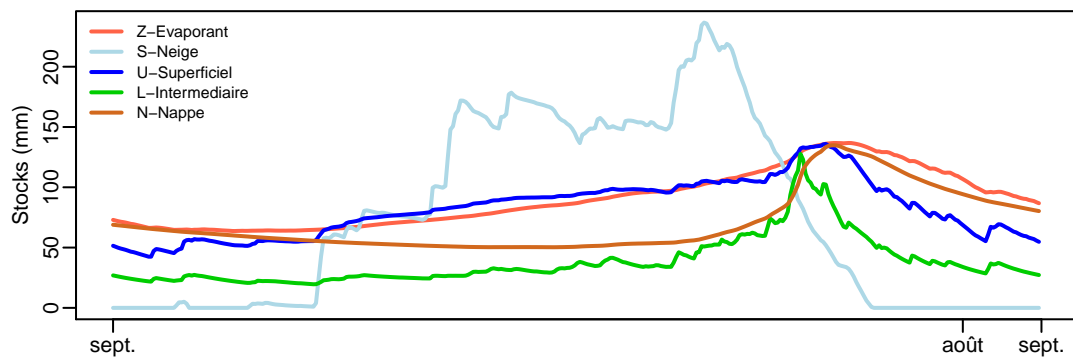
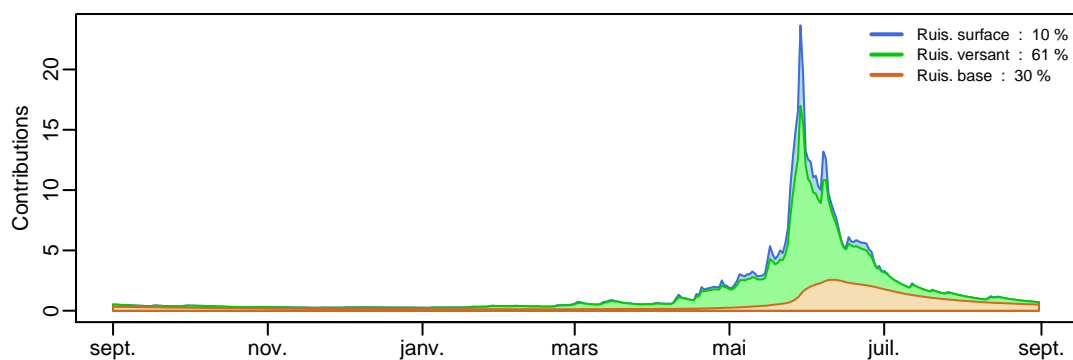
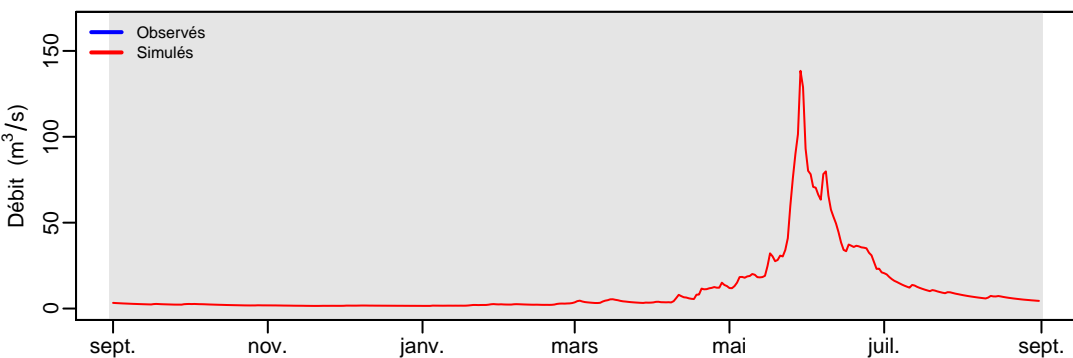
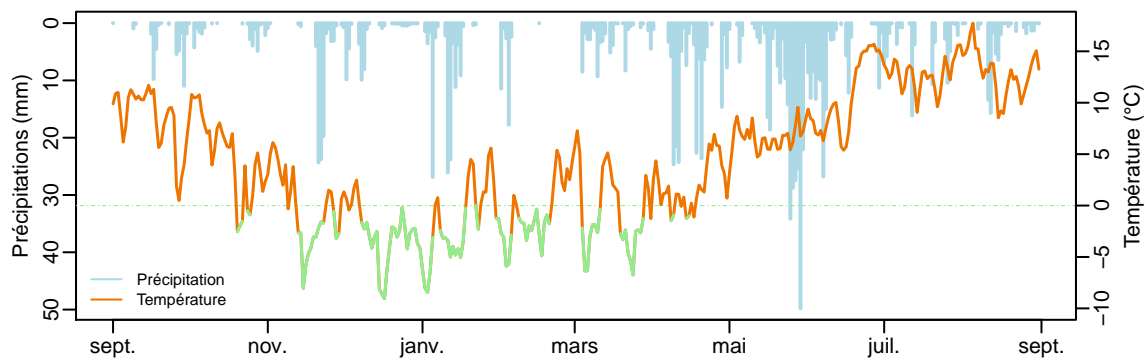


# q4159 (544.16 km<sup>2</sup>) – année 2006–2007

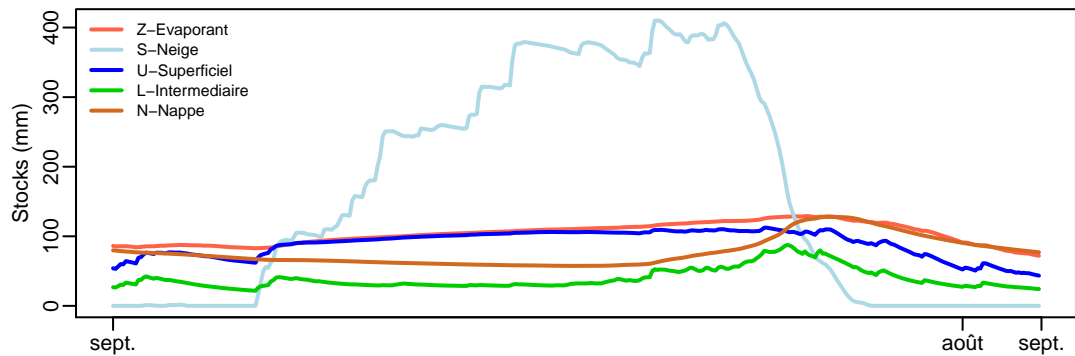
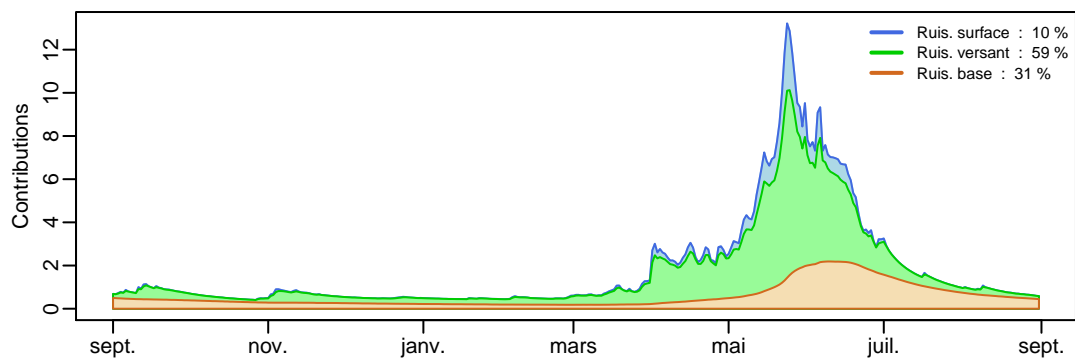
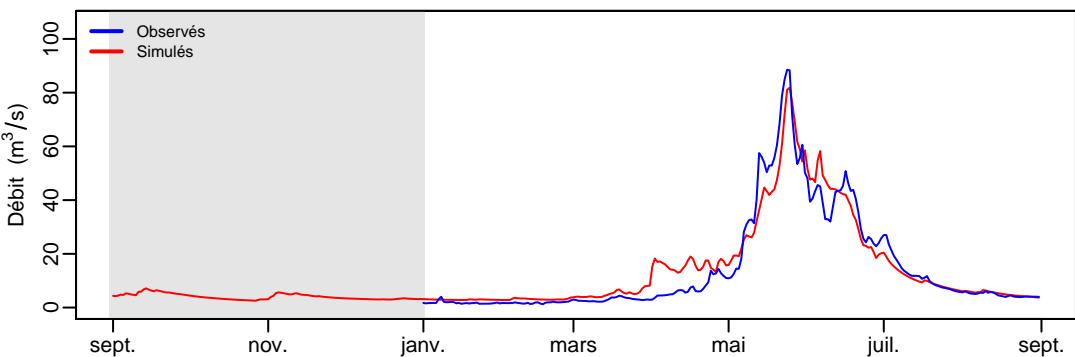
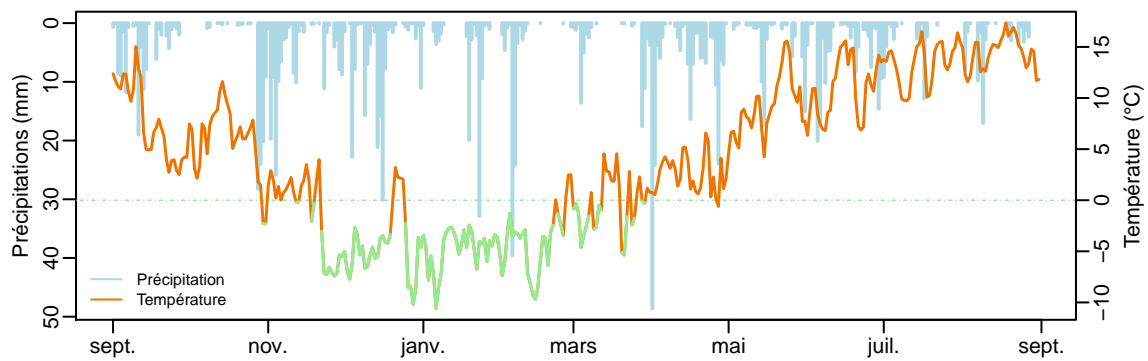




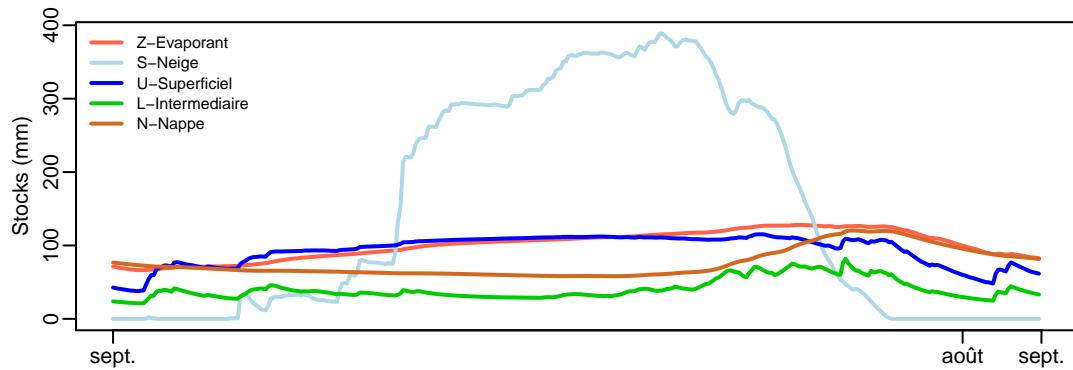
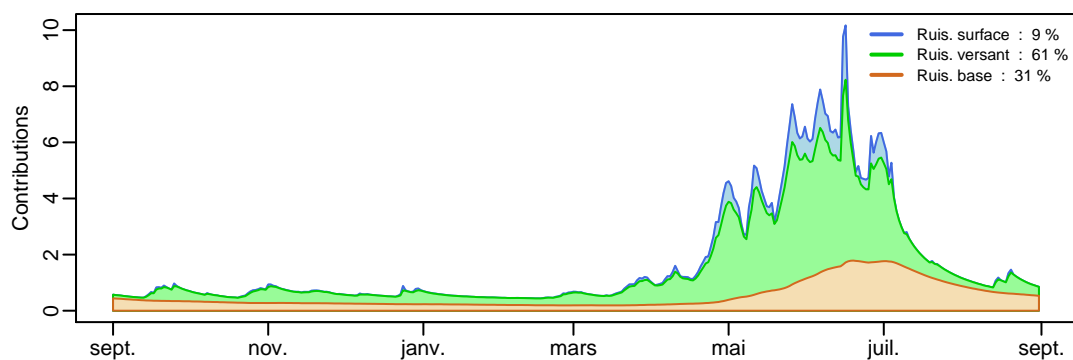
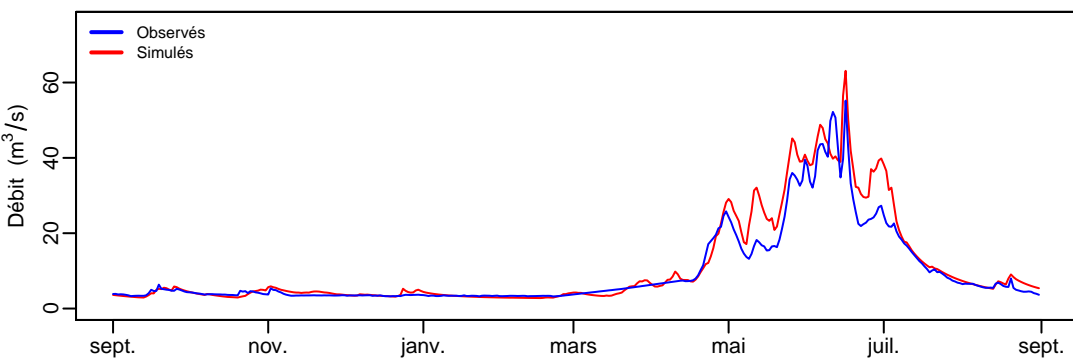
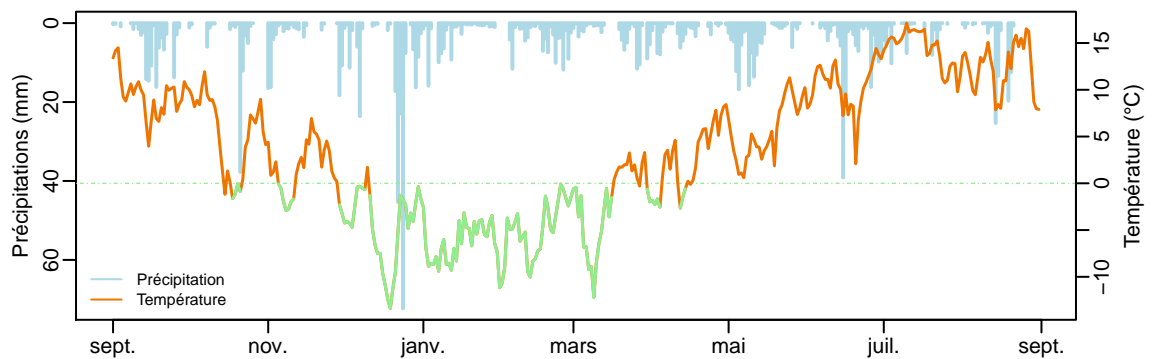
# q4159 (544.16 km<sup>2</sup>) – année 2007–2008



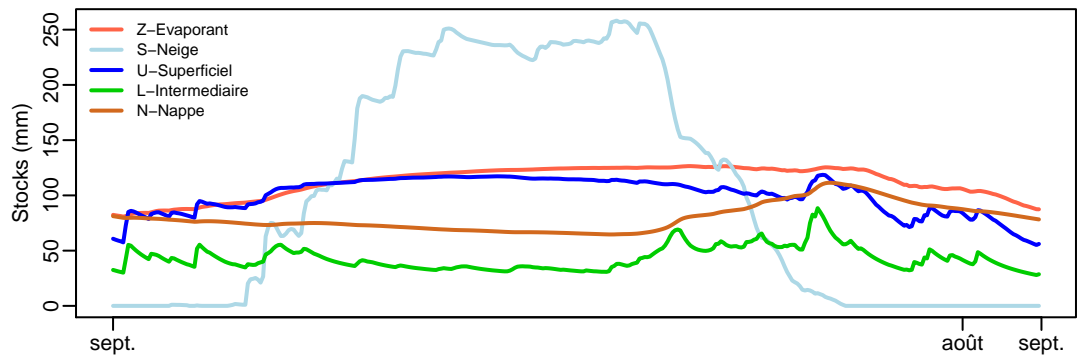
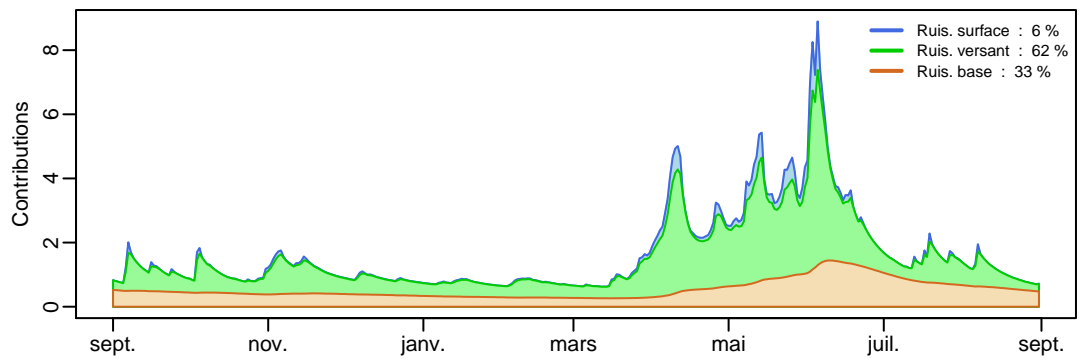
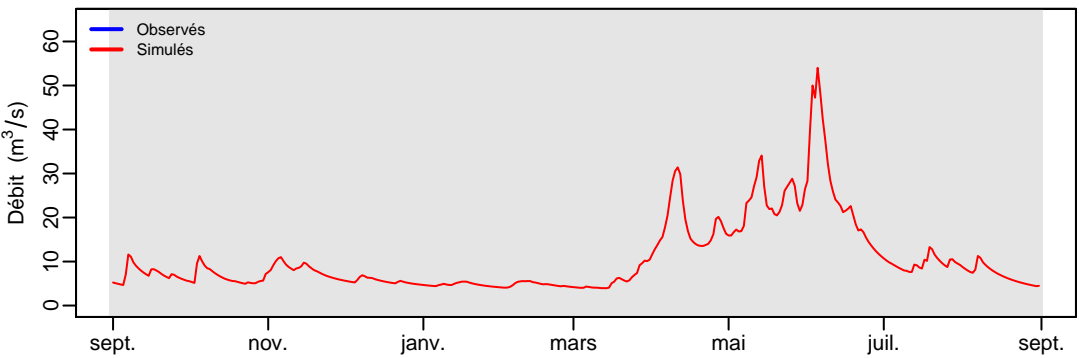
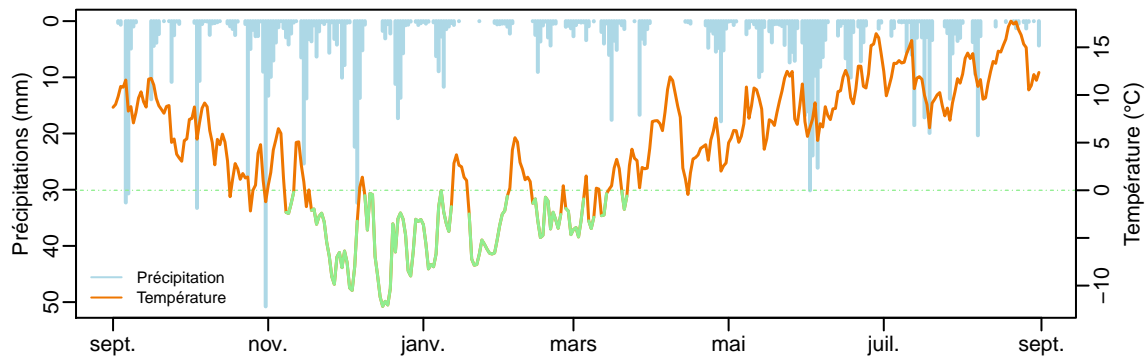
# q4159 (544.16 km<sup>2</sup>) – année 2008–2009



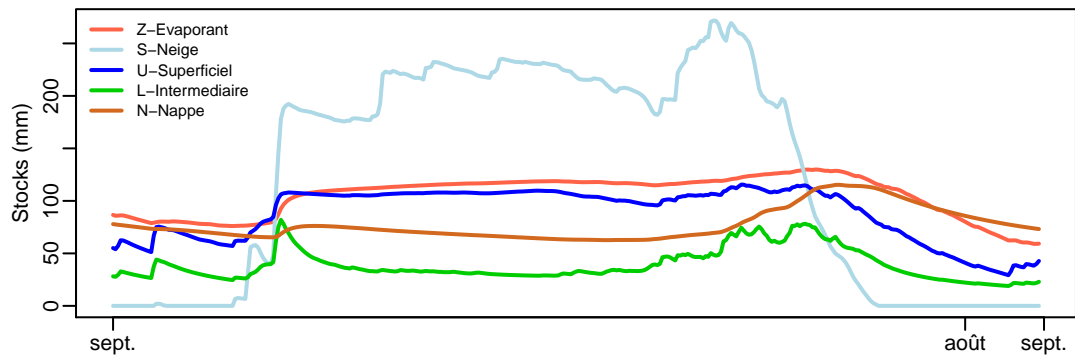
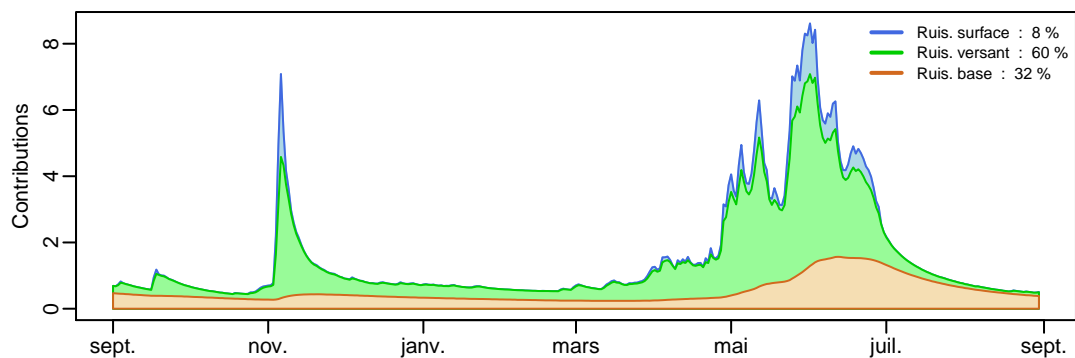
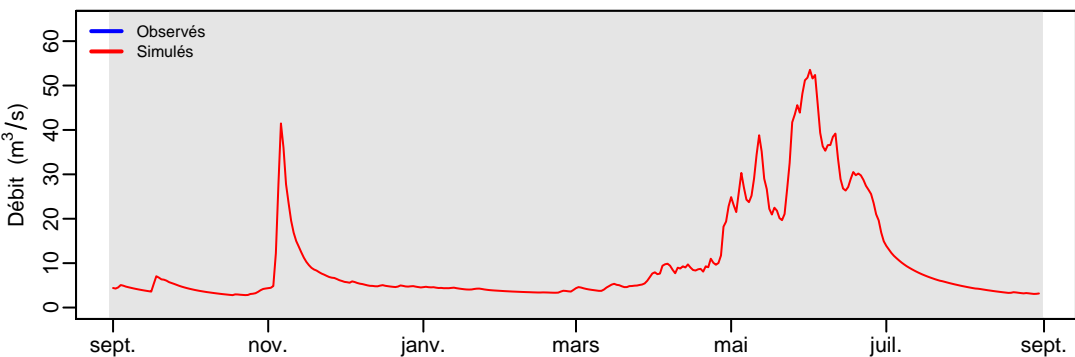
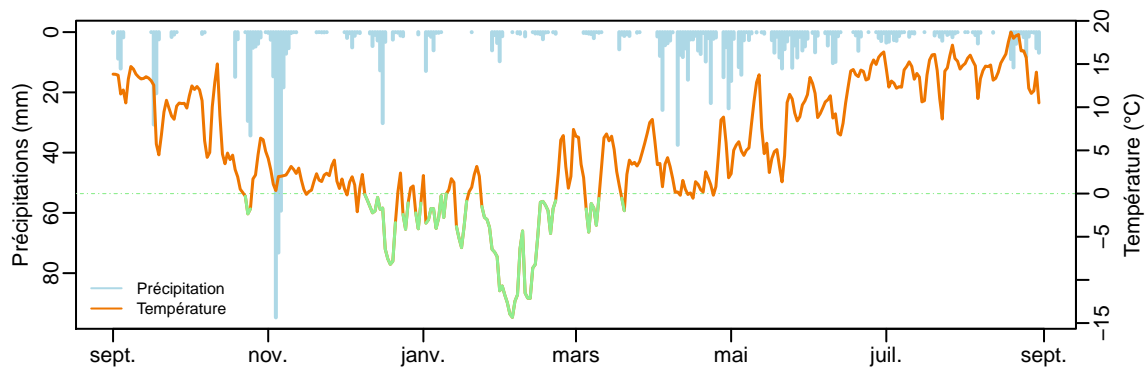
# q4159 (544.16 km²) – année 2009–2010



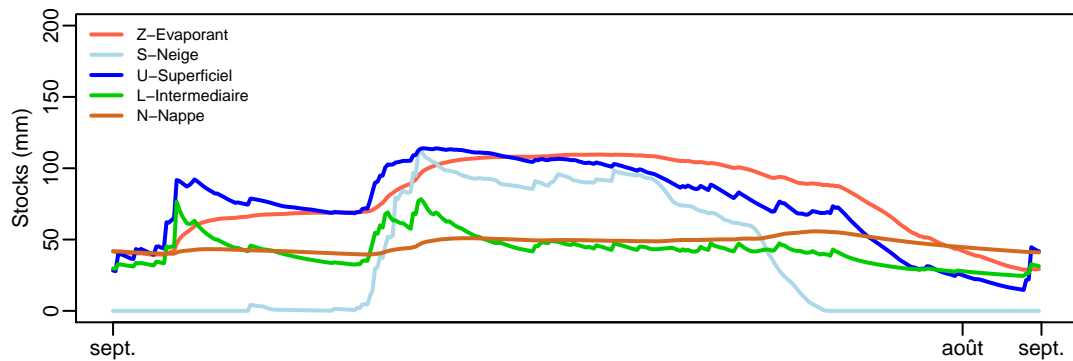
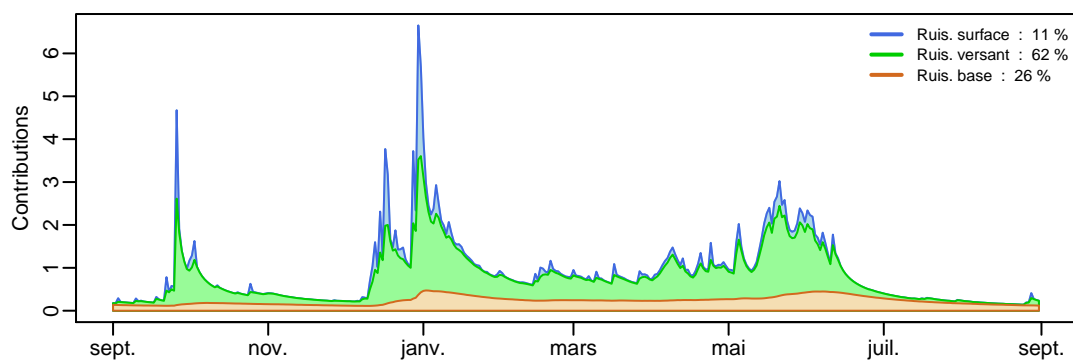
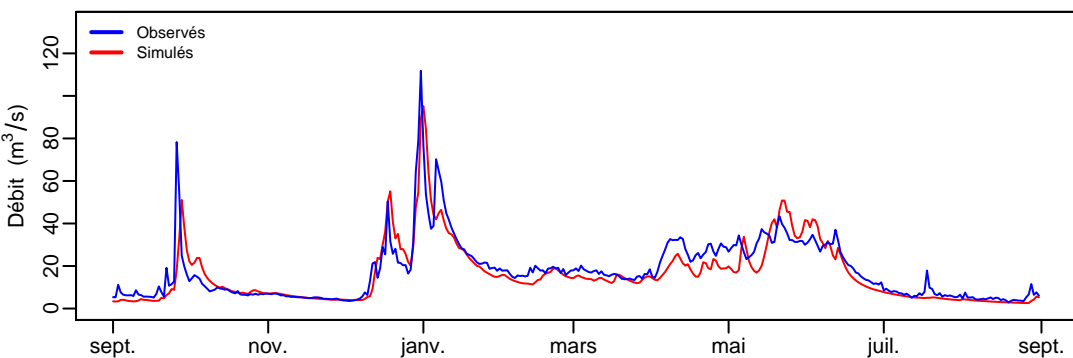
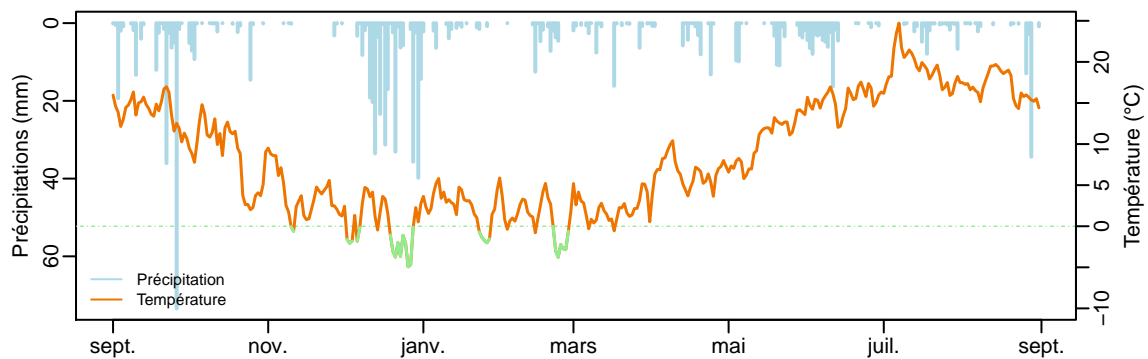
# q4159 (544.16 km<sup>2</sup>) – année 2010–2011



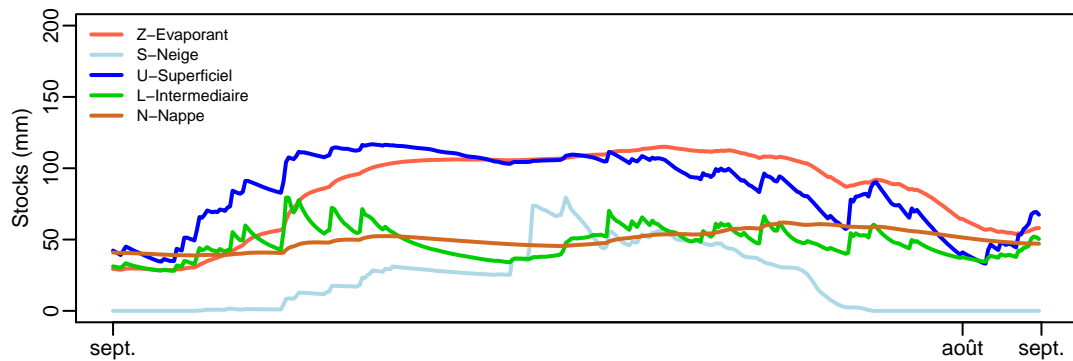
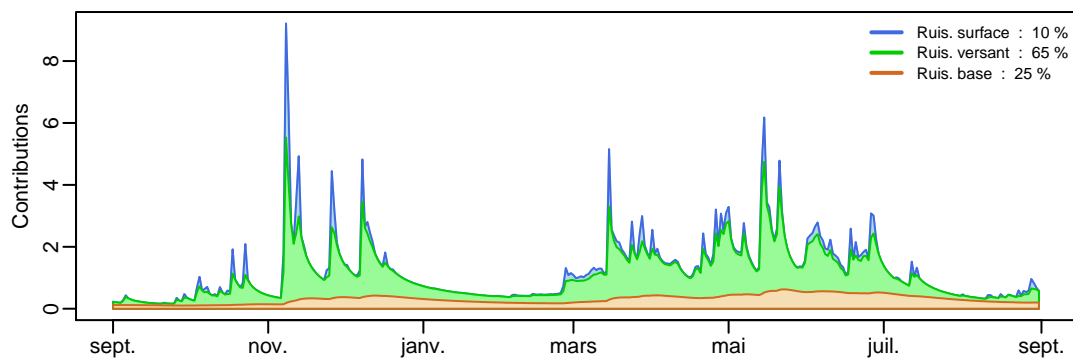
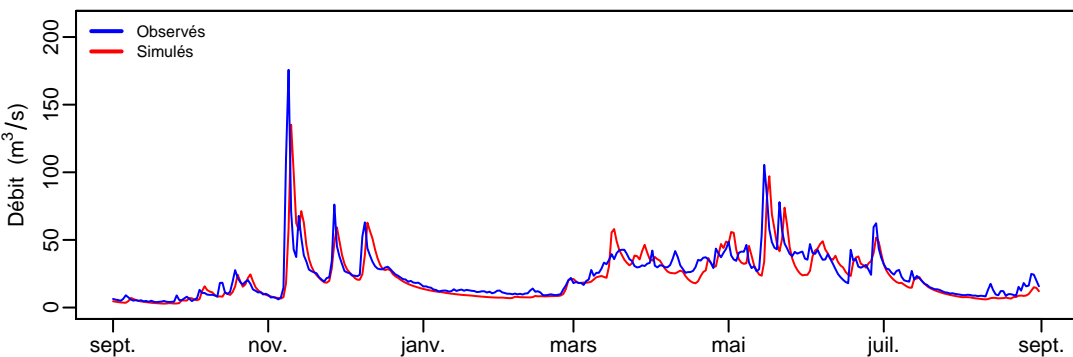
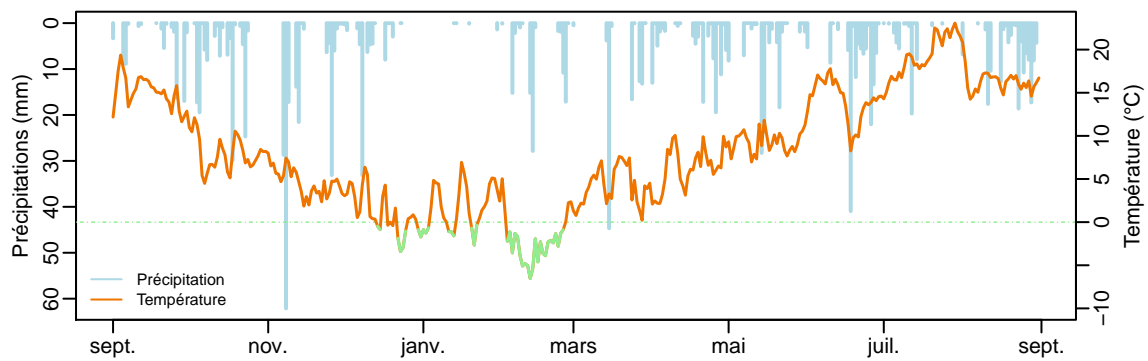
# q4159 (544.16 km²) – année 2011–2012



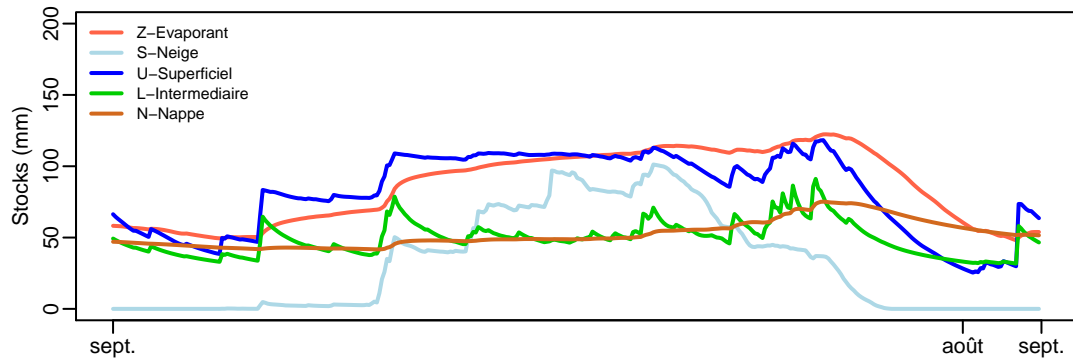
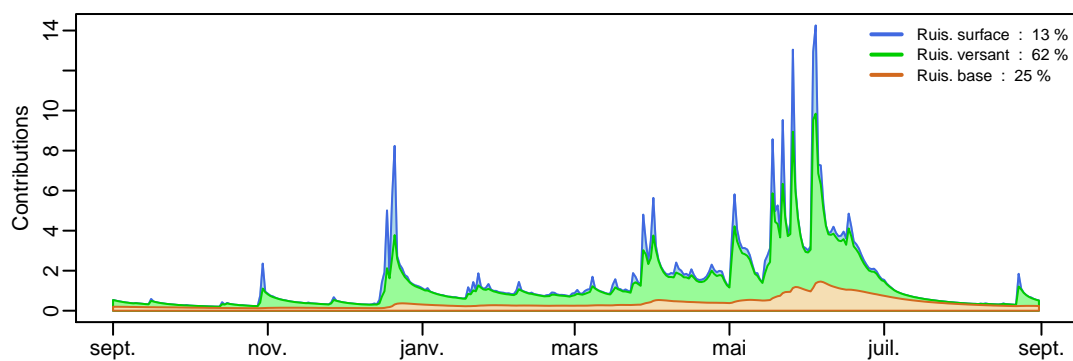
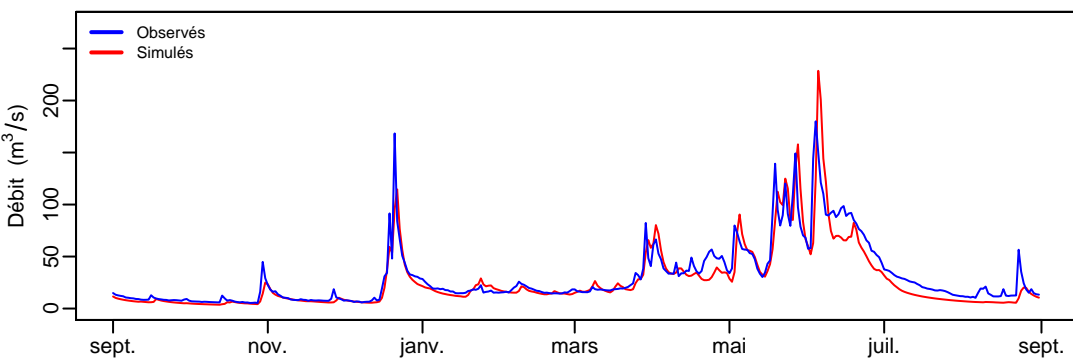
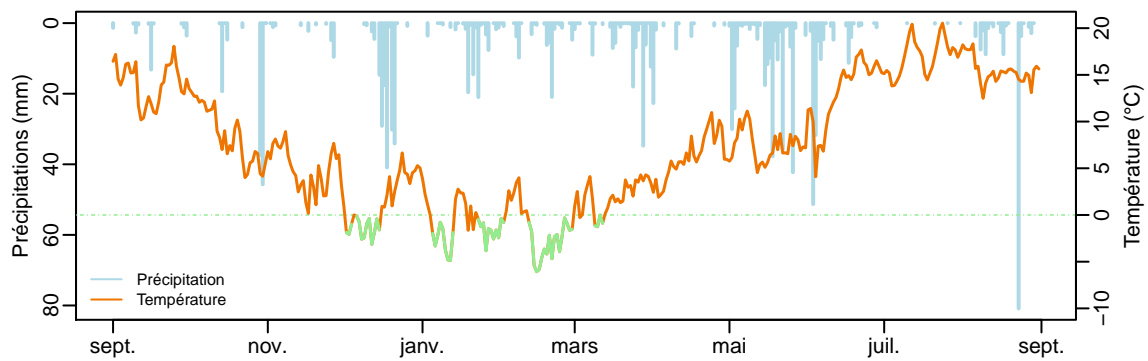
# quinsh (1562.0501 km<sup>2</sup>) – année 1981–1982



# quinsh (1562.0501 km<sup>2</sup>) – année 1982–1983

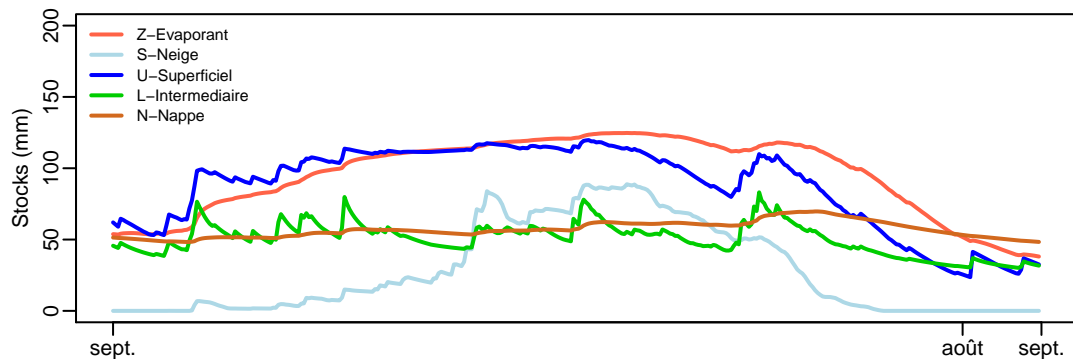
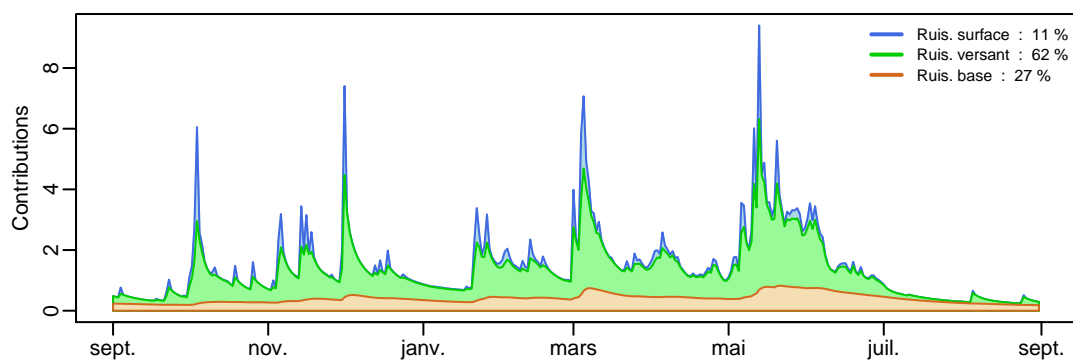
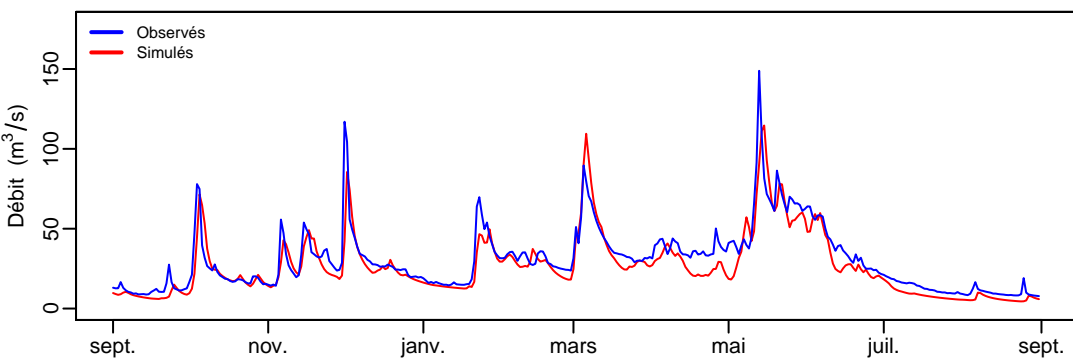
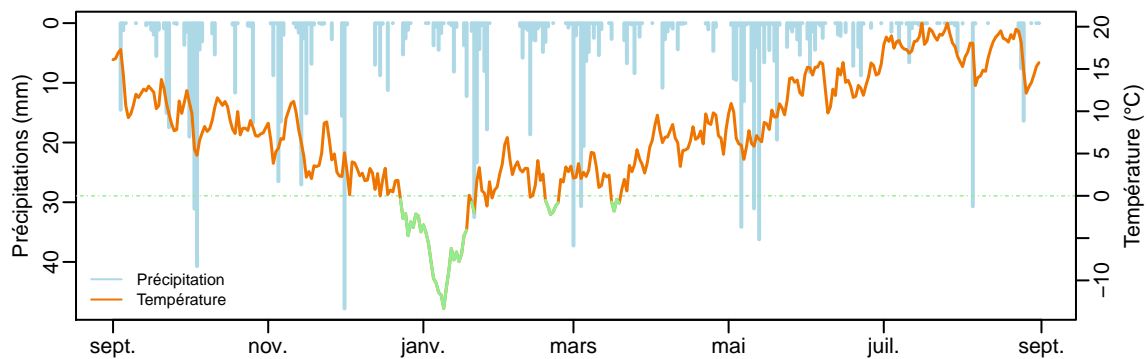


# quinsh (1562.0501 km<sup>2</sup>) – année 1983–1984

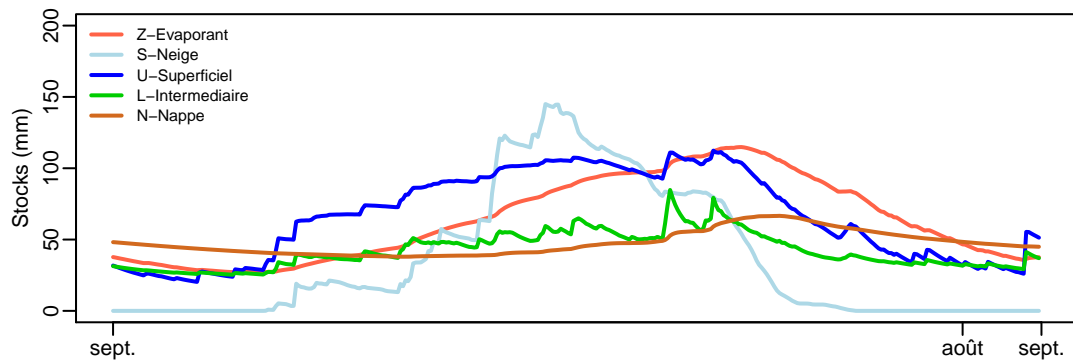
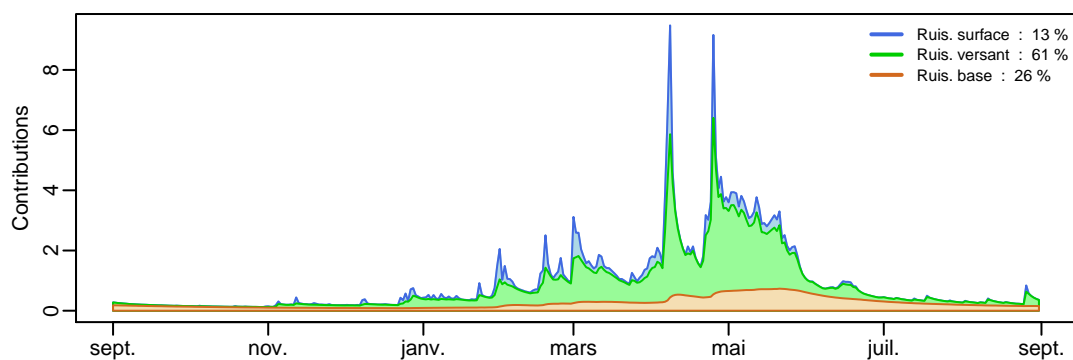
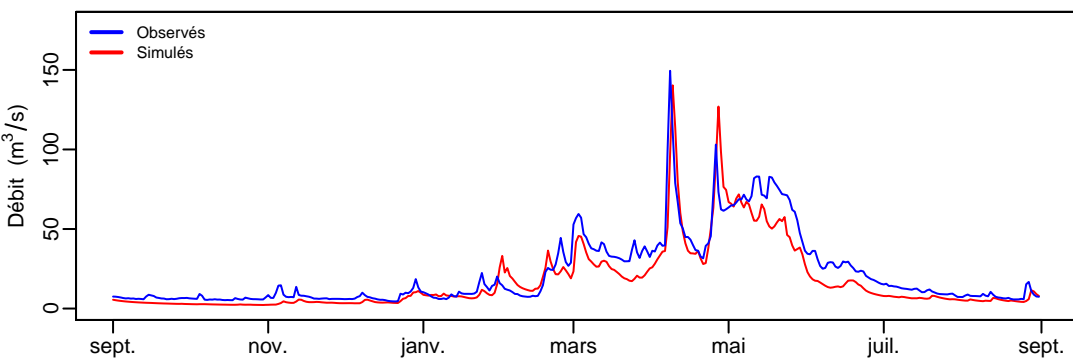
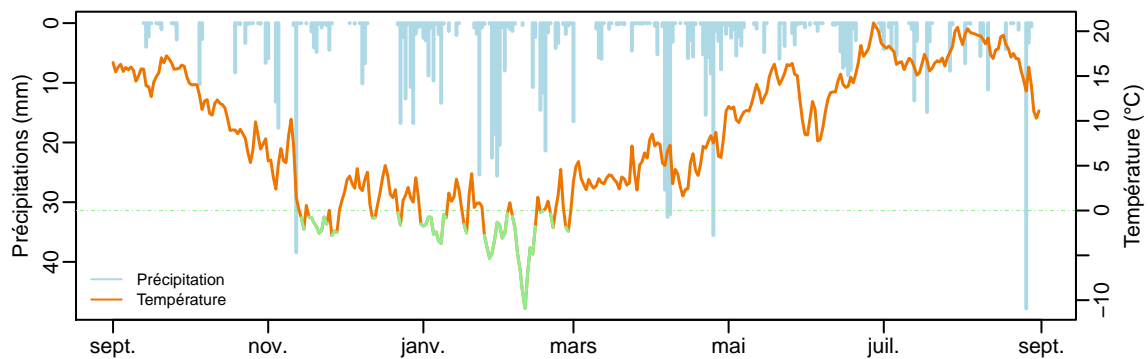




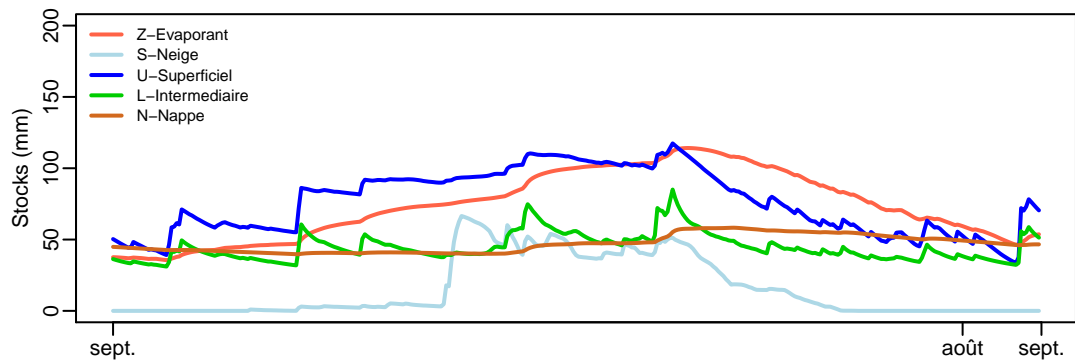
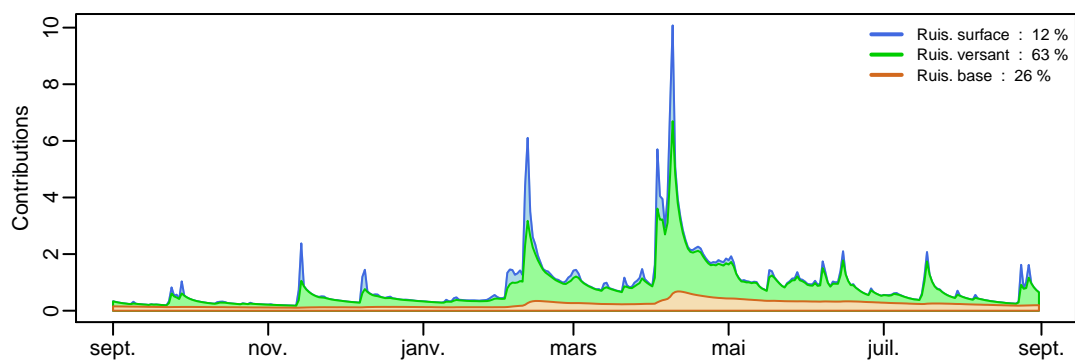
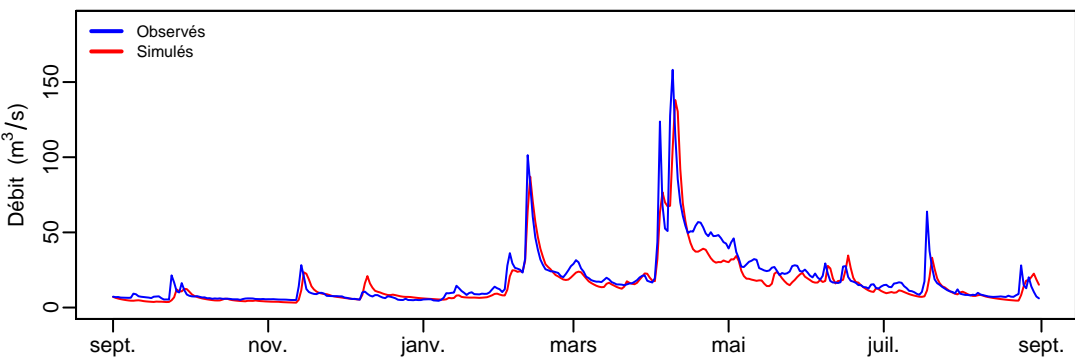
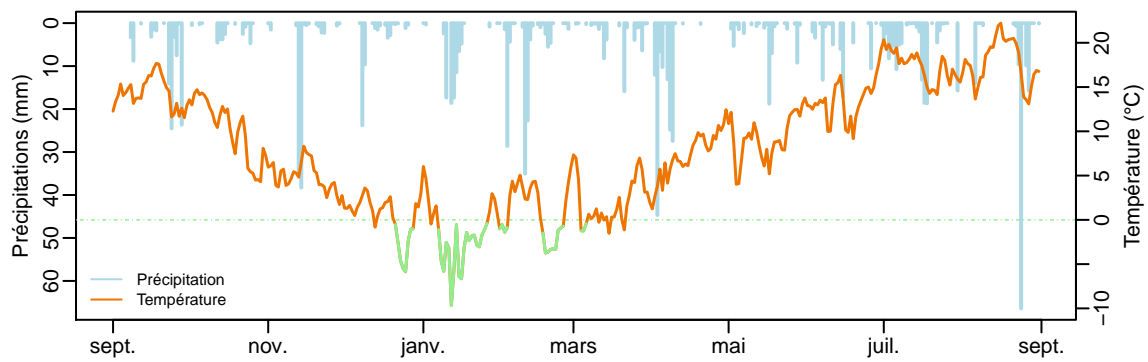
# quinsh (1562.0501 km<sup>2</sup>) – année 1984–1985



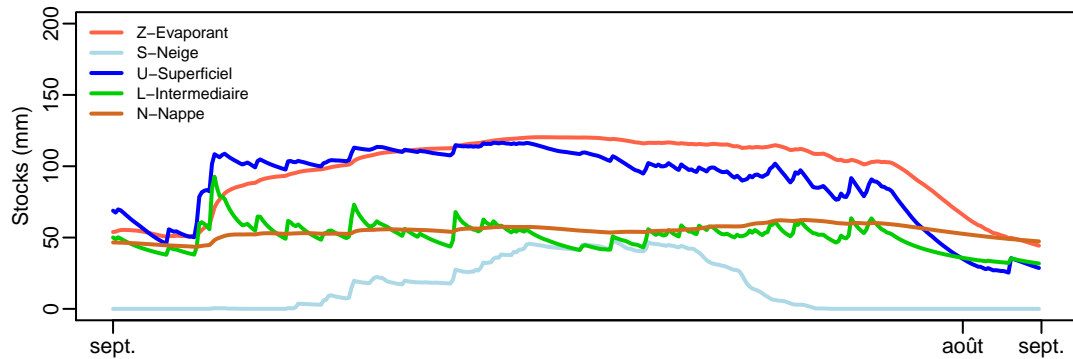
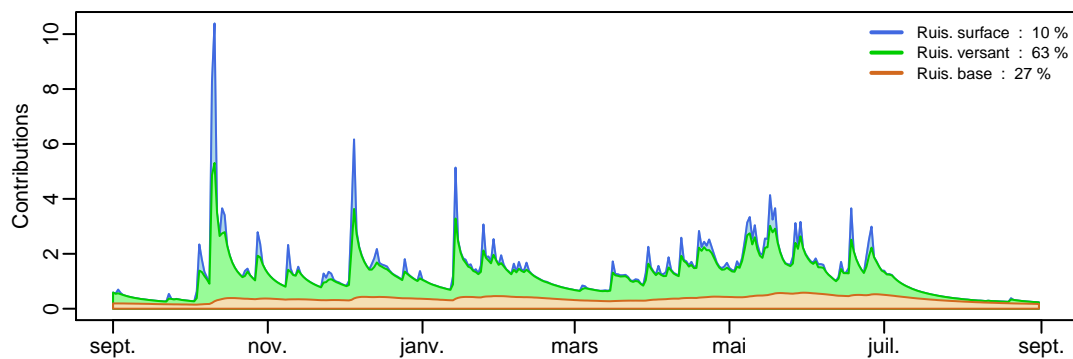
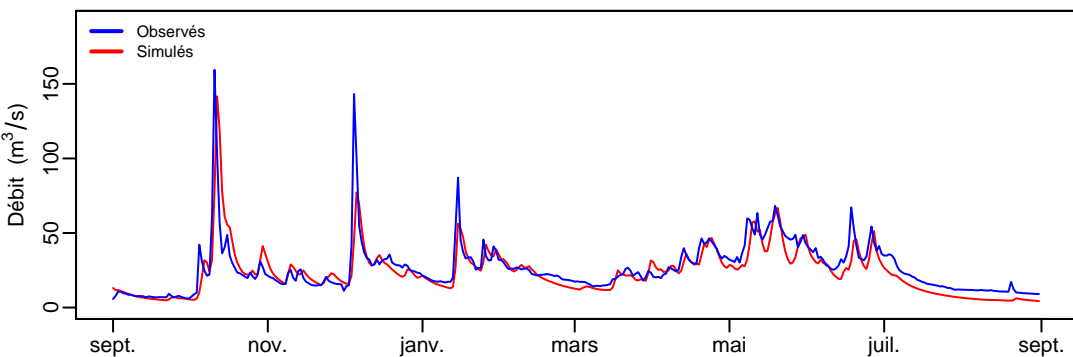
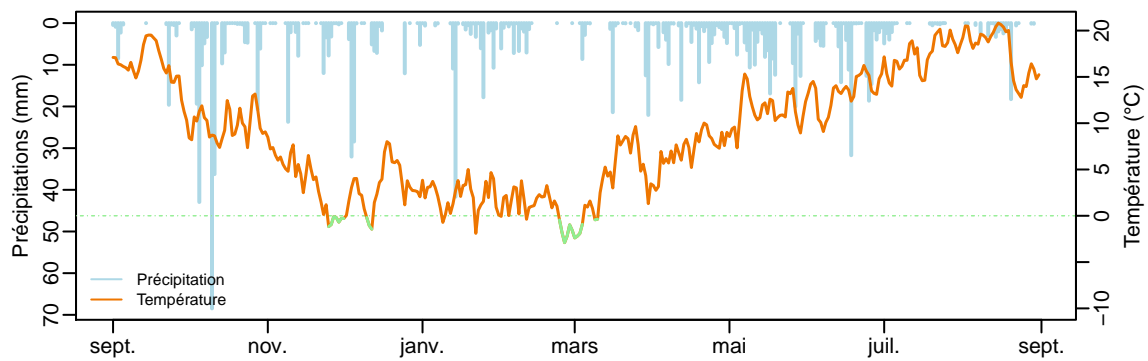
# quinsh (1562.0501 km<sup>2</sup>) – année 1985–1986



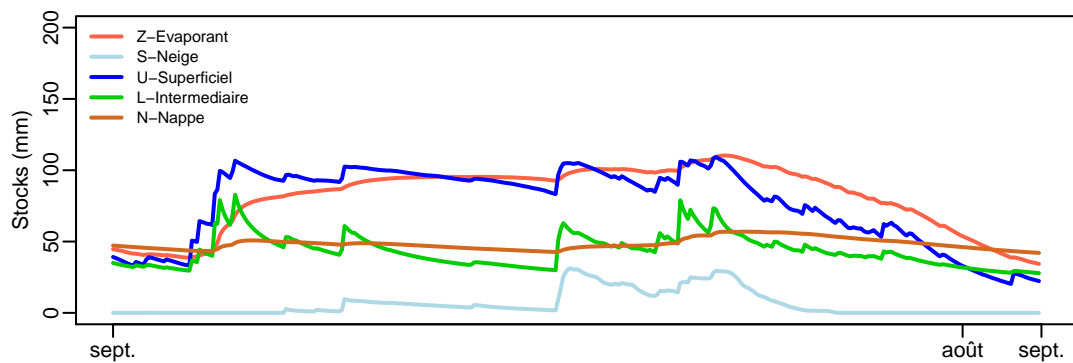
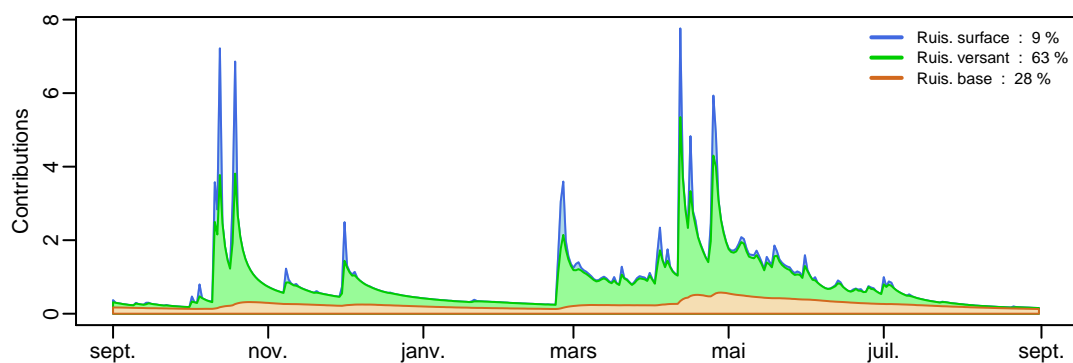
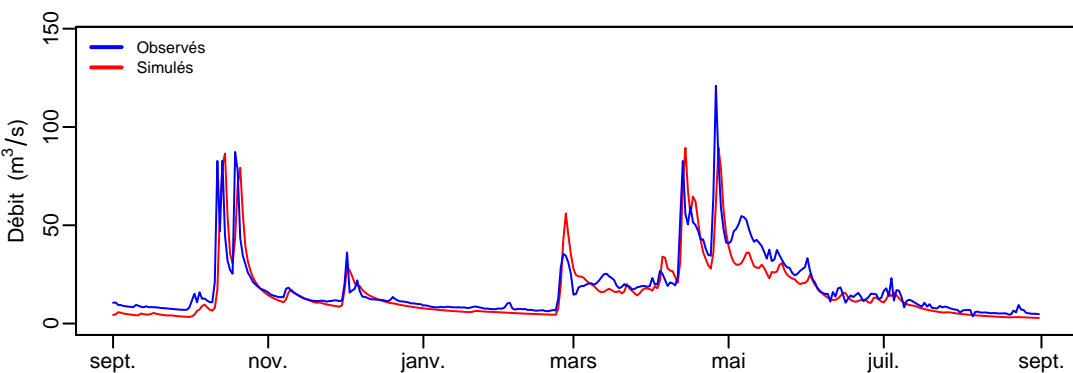
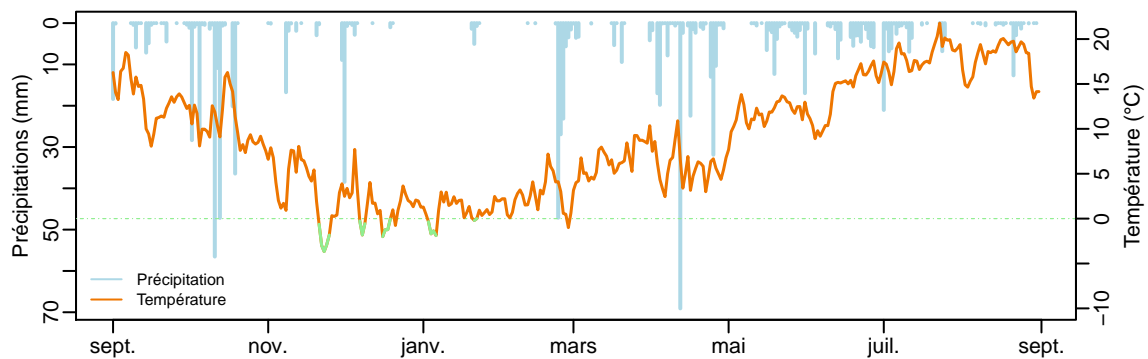
# quinsh (1562.0501 km²) – année 1986–1987



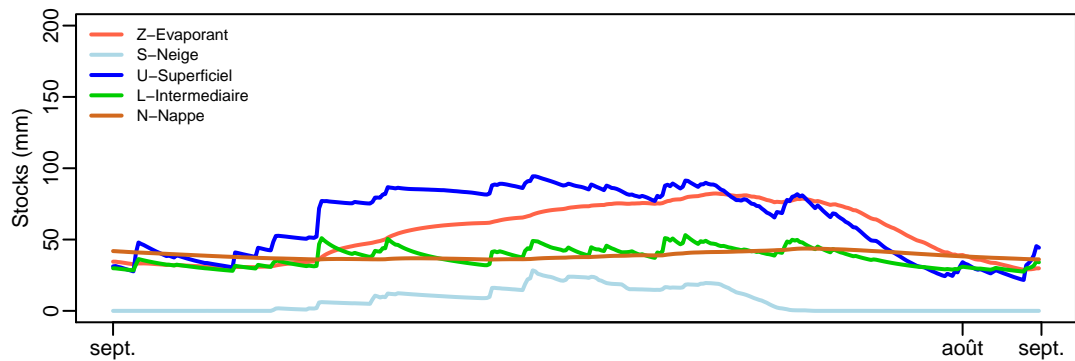
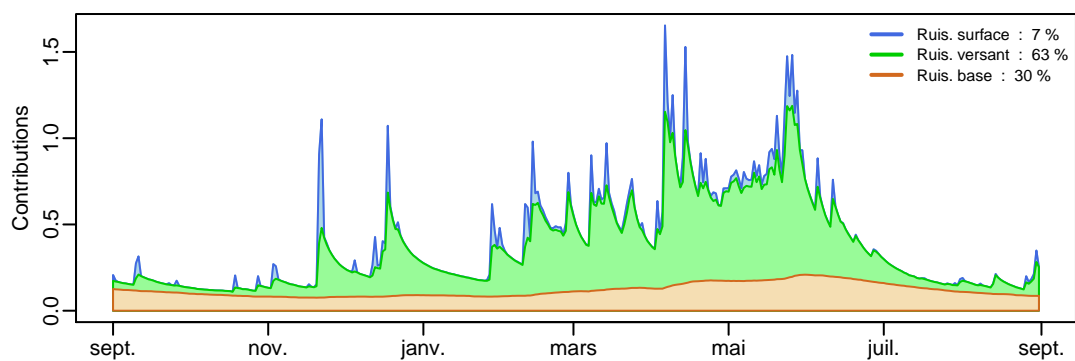
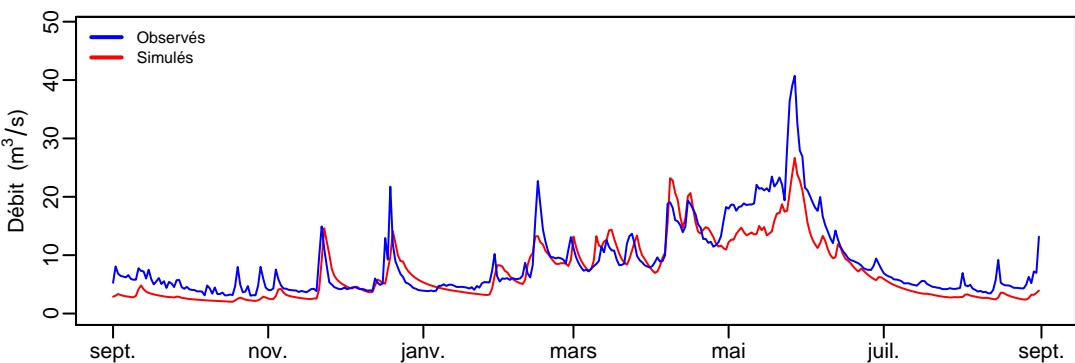
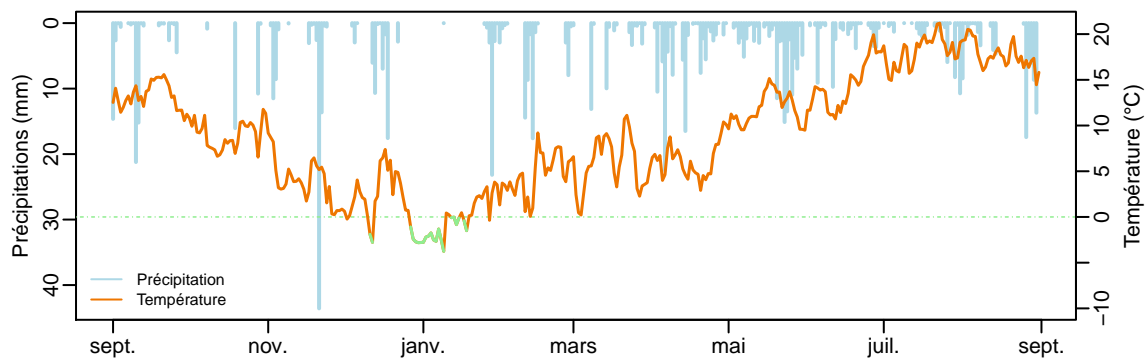
# quinsh (1562.0501 km²) – année 1987–1988



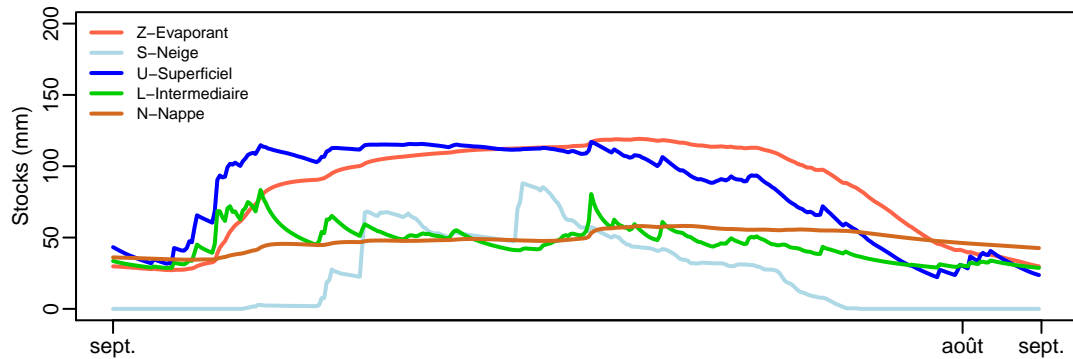
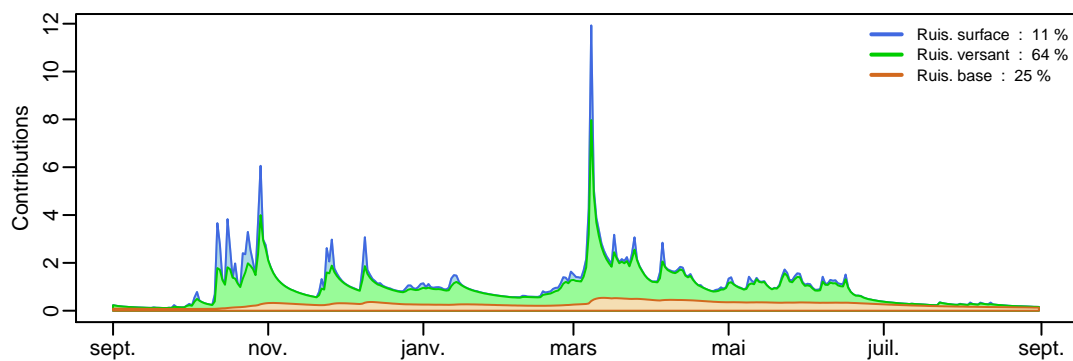
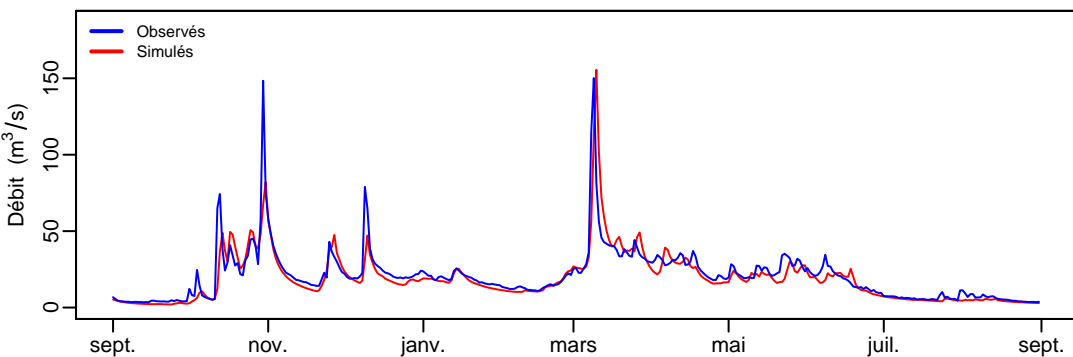
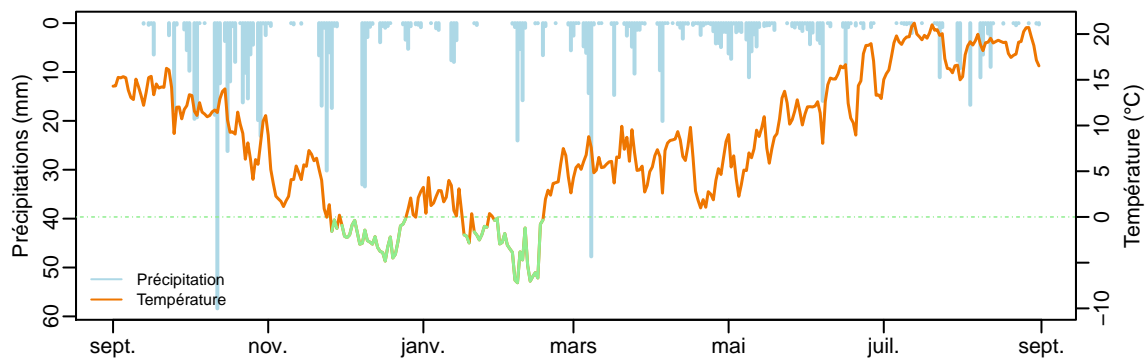
# quinsh (1562.0501 km<sup>2</sup>) – année 1988–1989



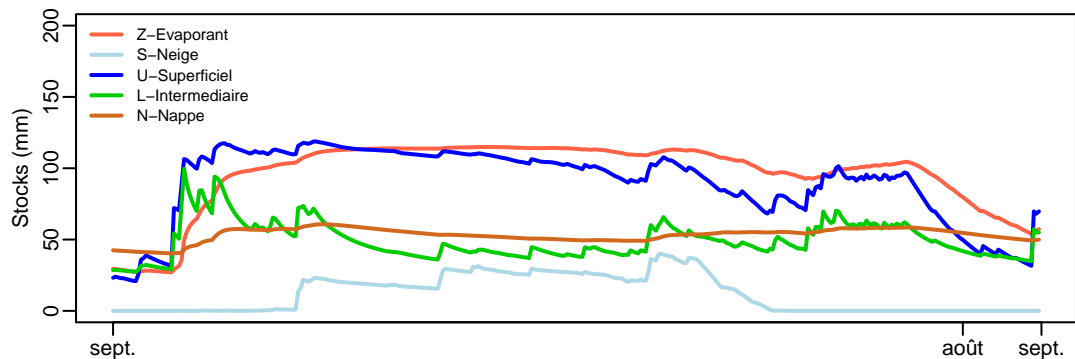
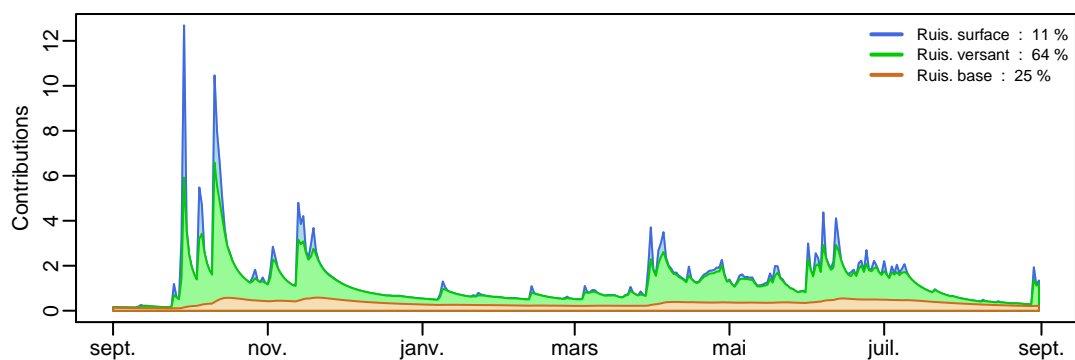
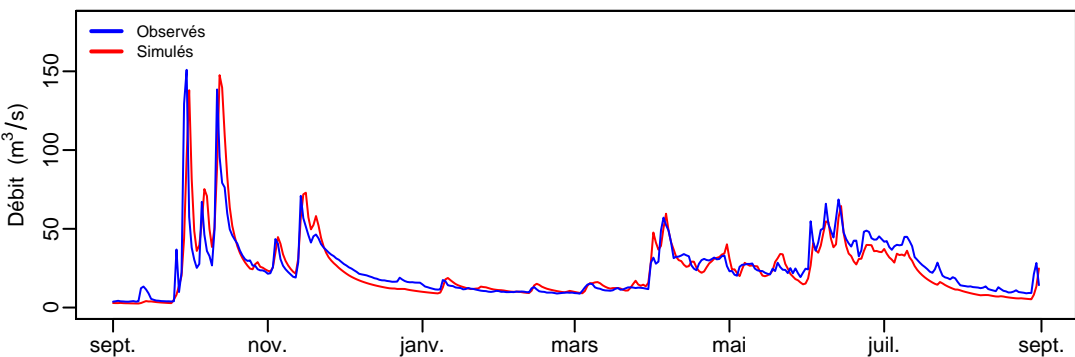
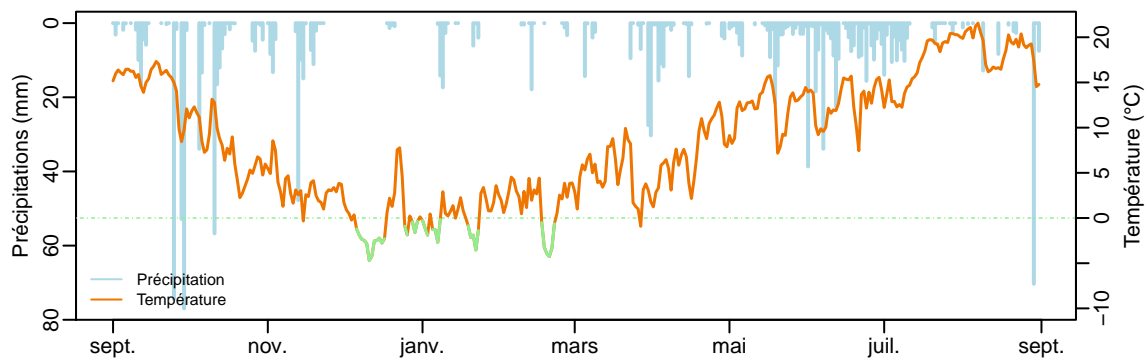
# quinsh (1562.0501 km<sup>2</sup>) – année 1989–1990



# quinsh (1562.0501 km<sup>2</sup>) – année 1990–1991

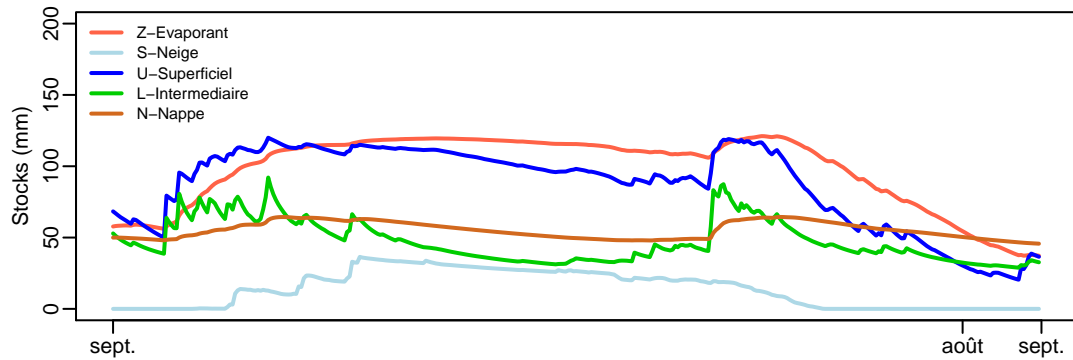
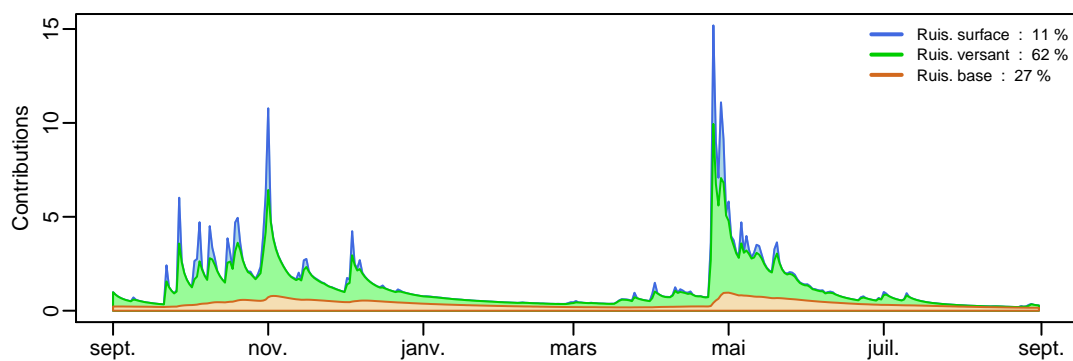
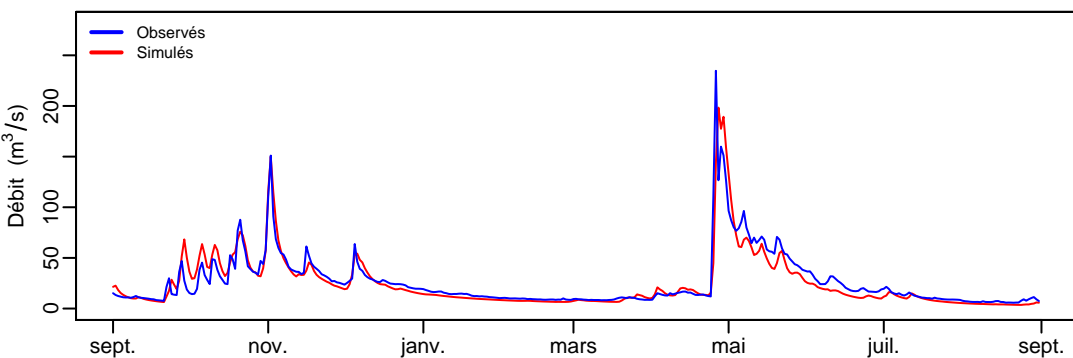
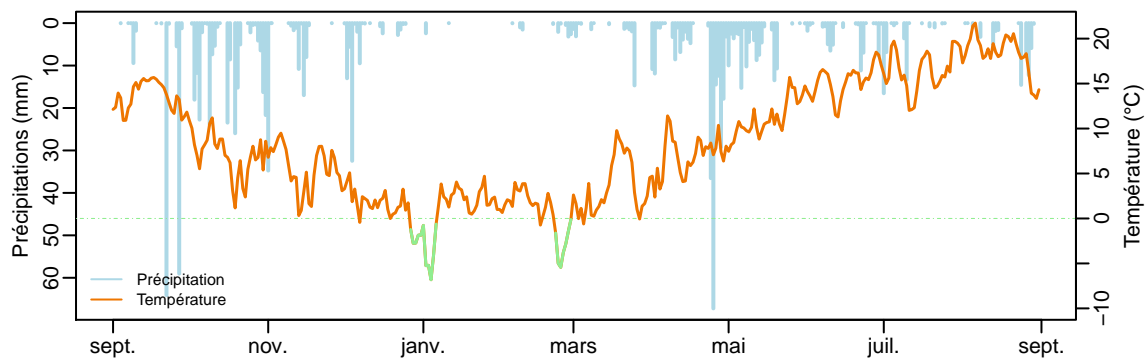


# quinsh (1562.0501 km<sup>2</sup>) – année 1991–1992

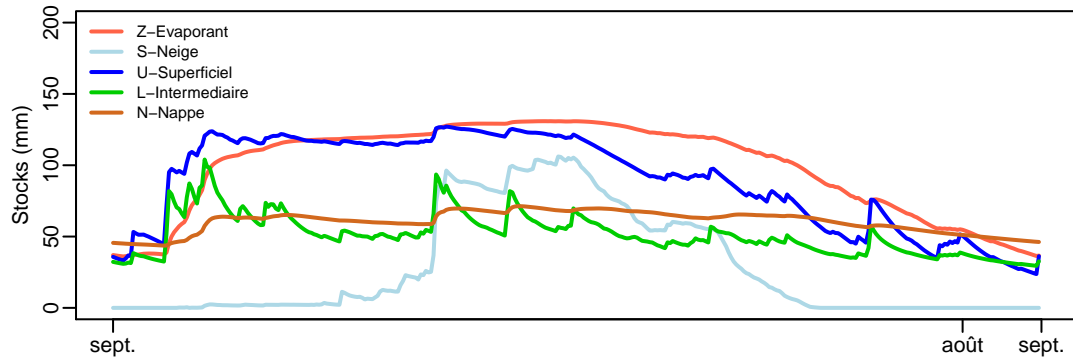
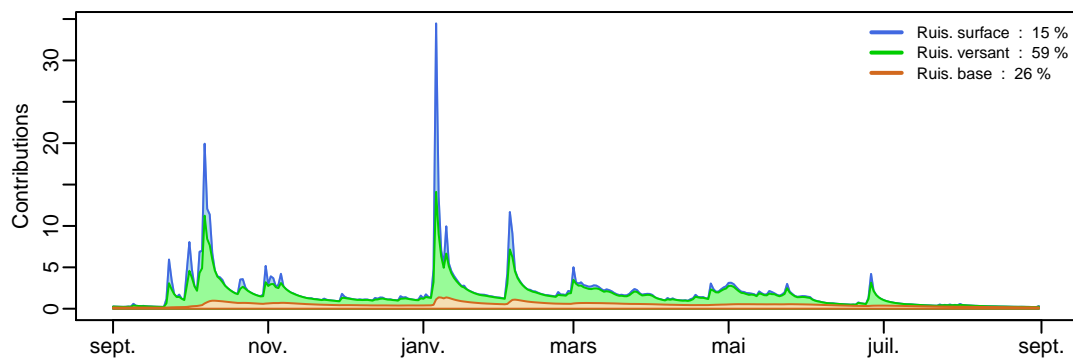
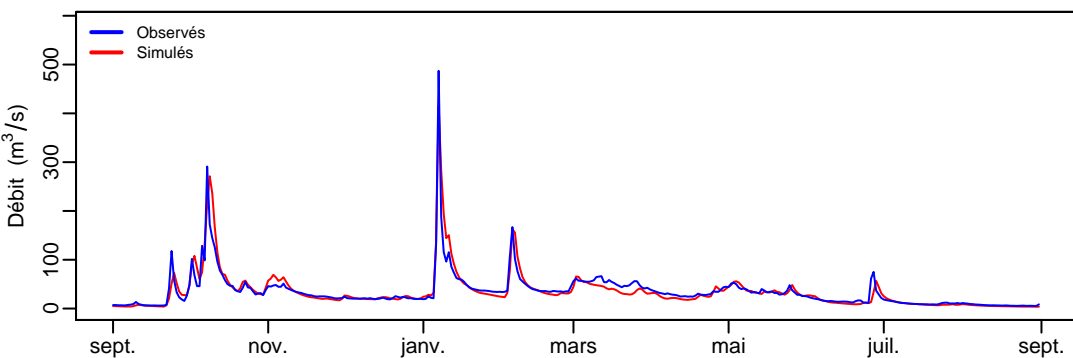
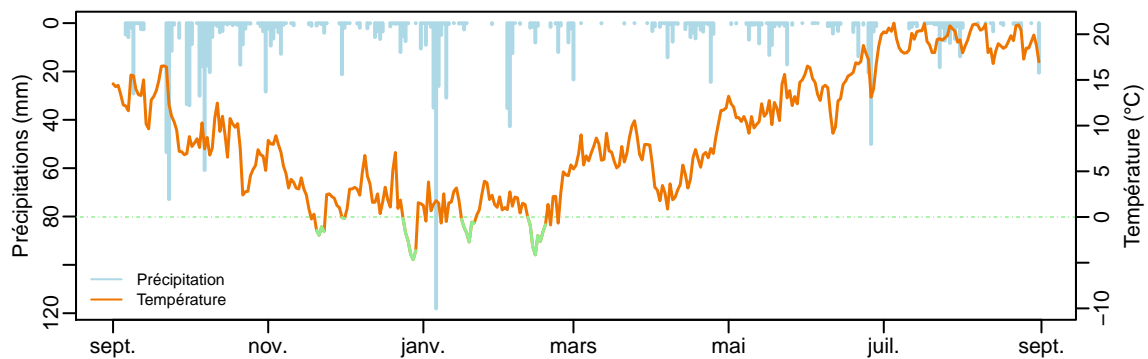




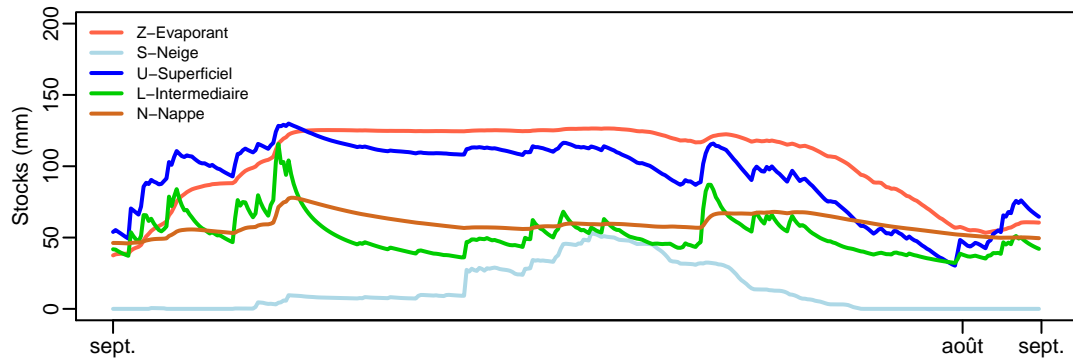
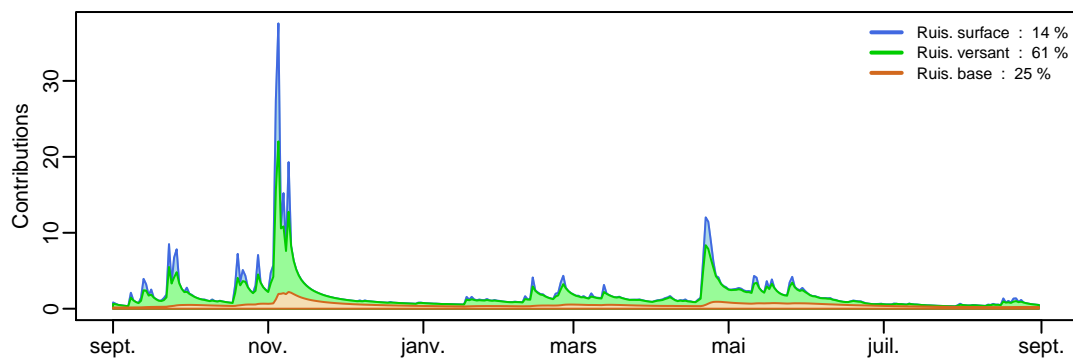
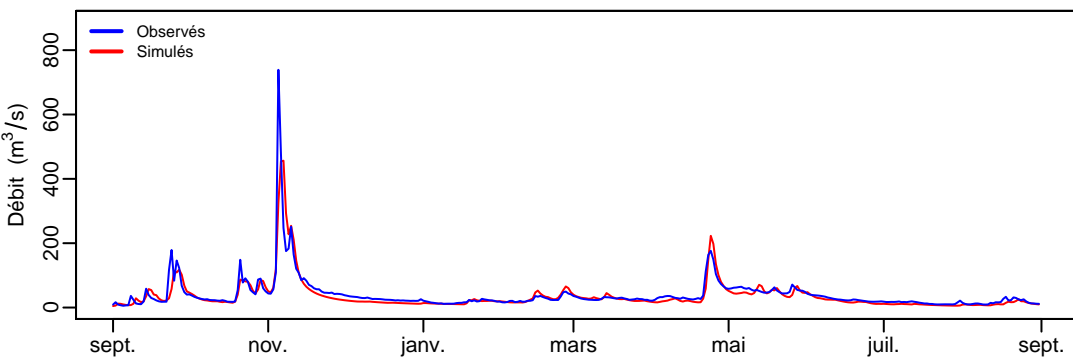
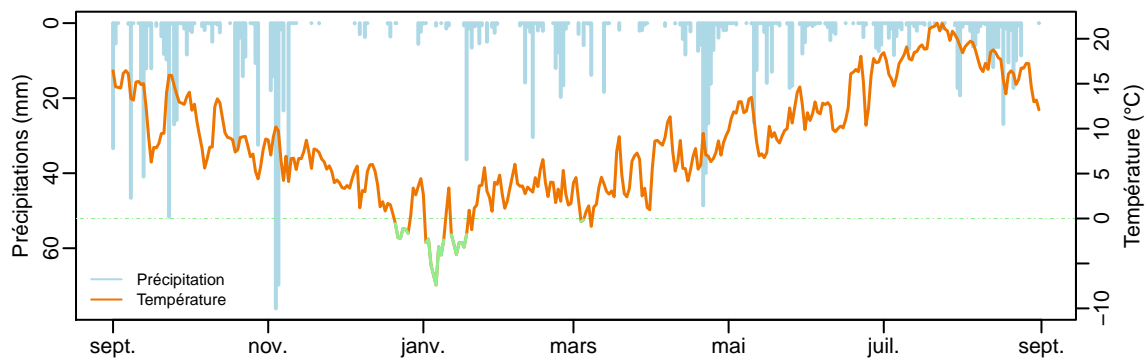
# quinsh (1562.0501 km<sup>2</sup>) – année 1992–1993



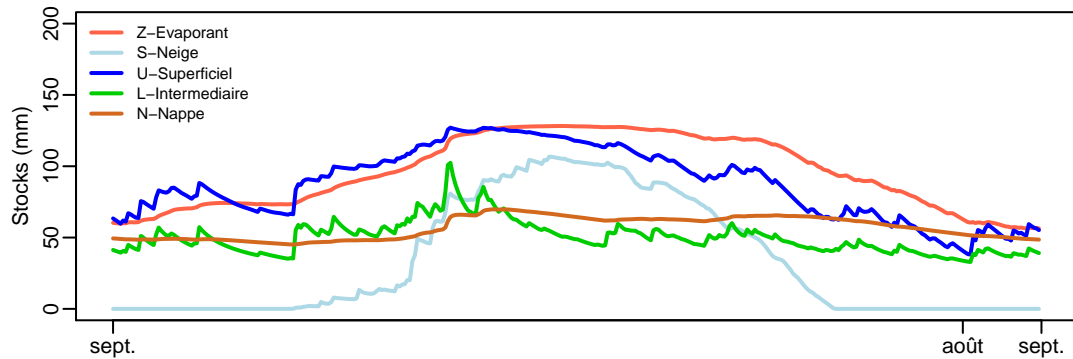
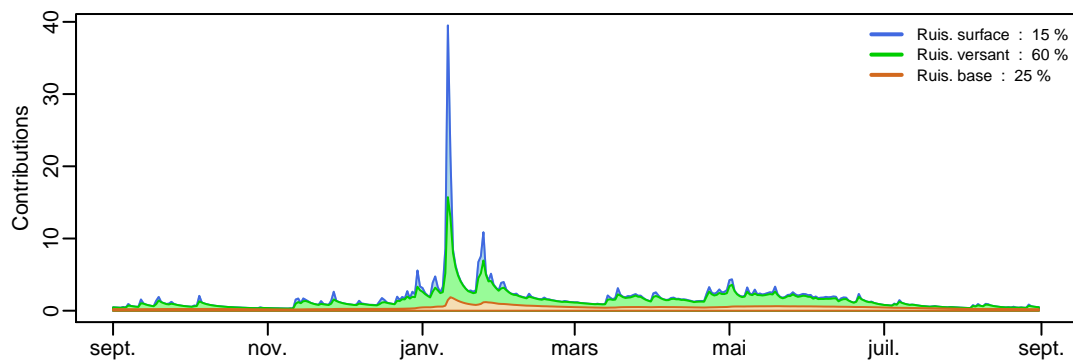
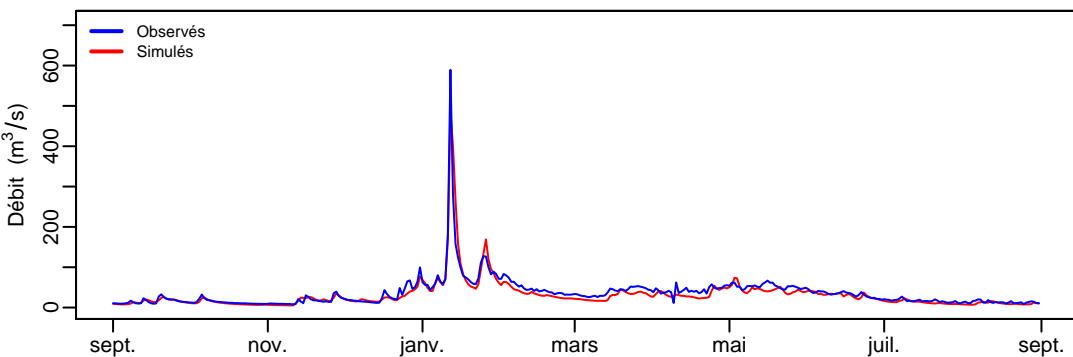
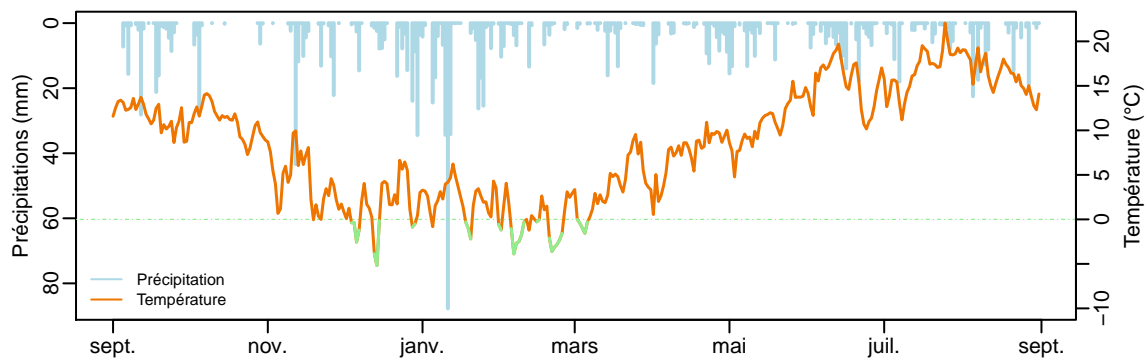
# quinsh (1562.0501 km<sup>2</sup>) – année 1993–1994



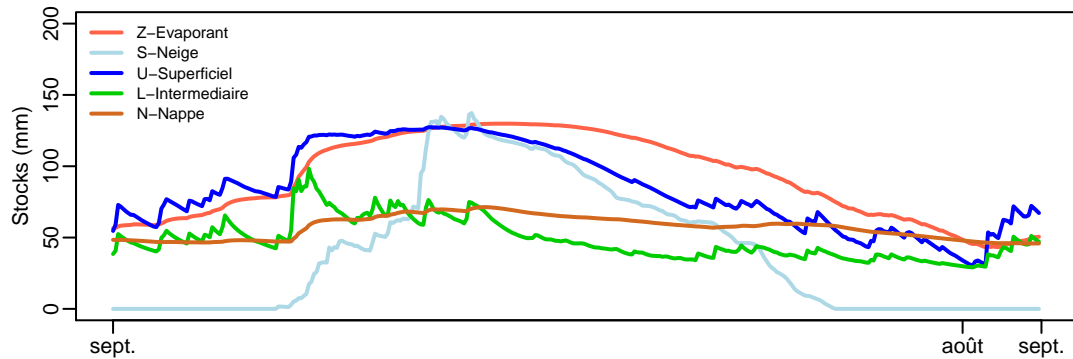
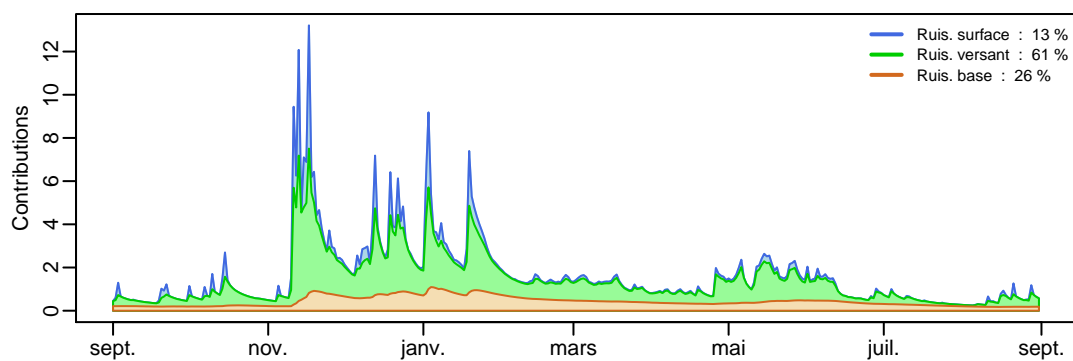
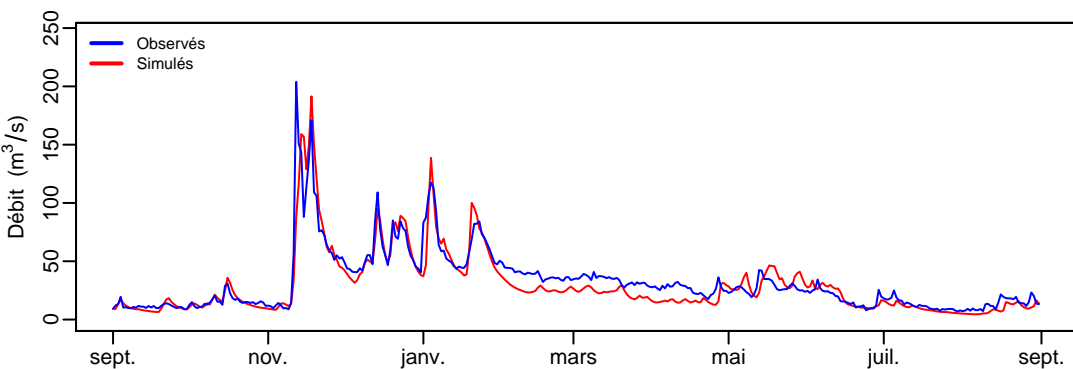
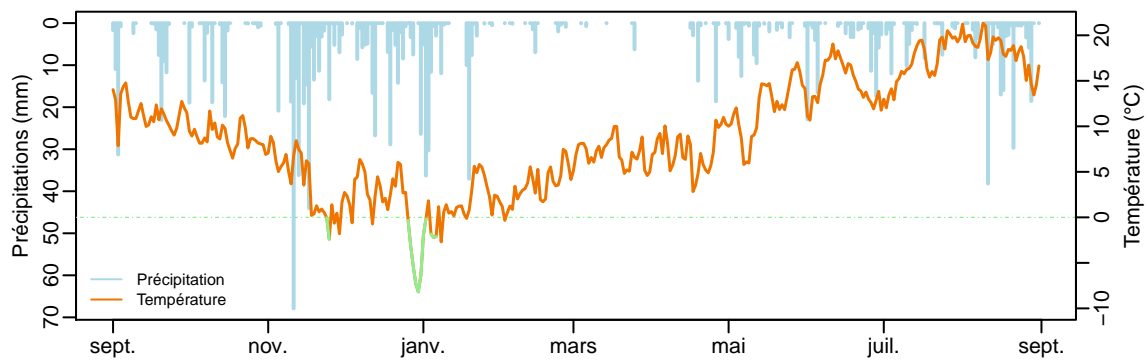
# quinsh (1562.0501 km<sup>2</sup>) – année 1994–1995



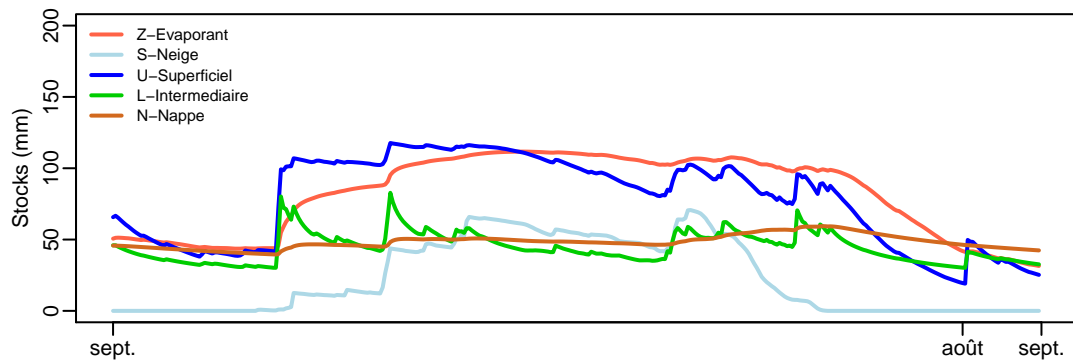
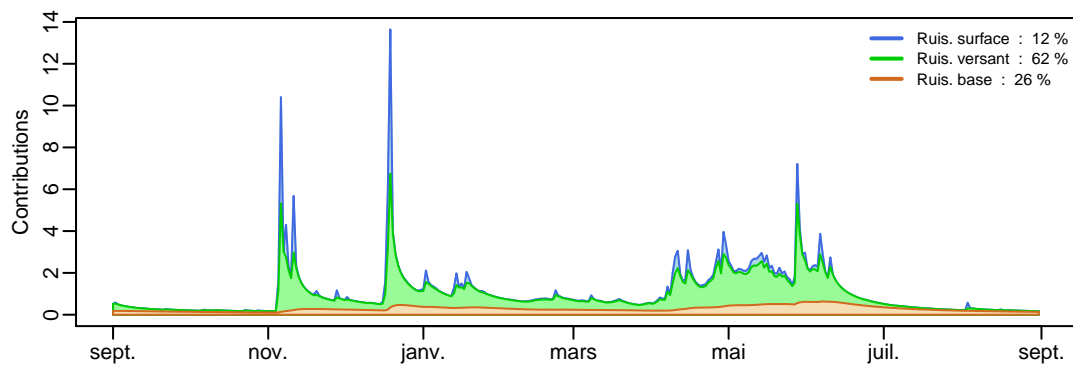
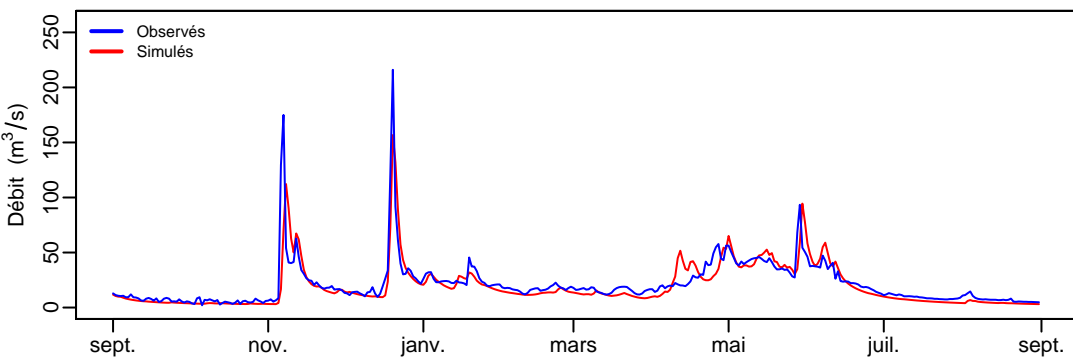
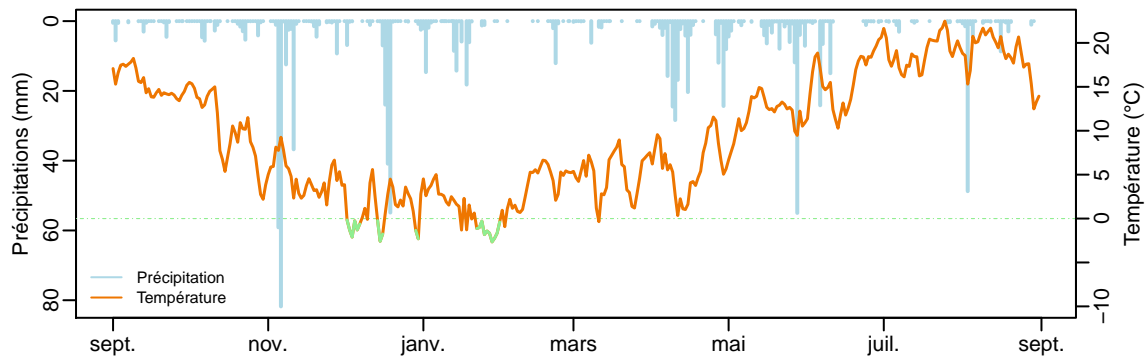
# quinsh (1562.0501 km<sup>2</sup>) – année 1995–1996



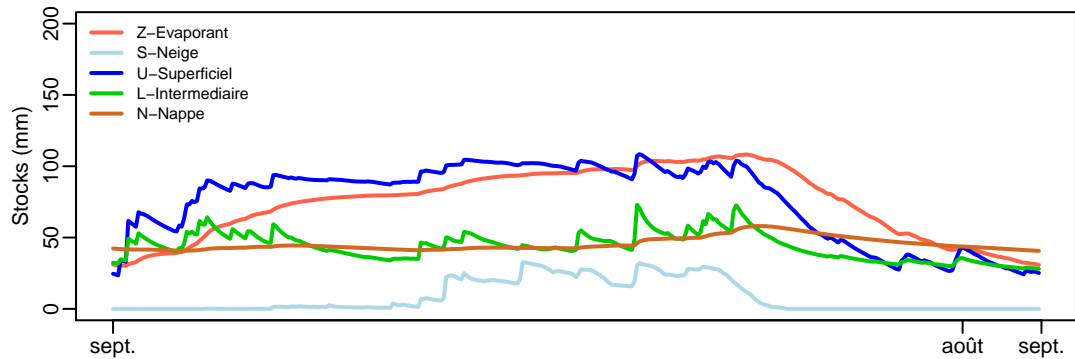
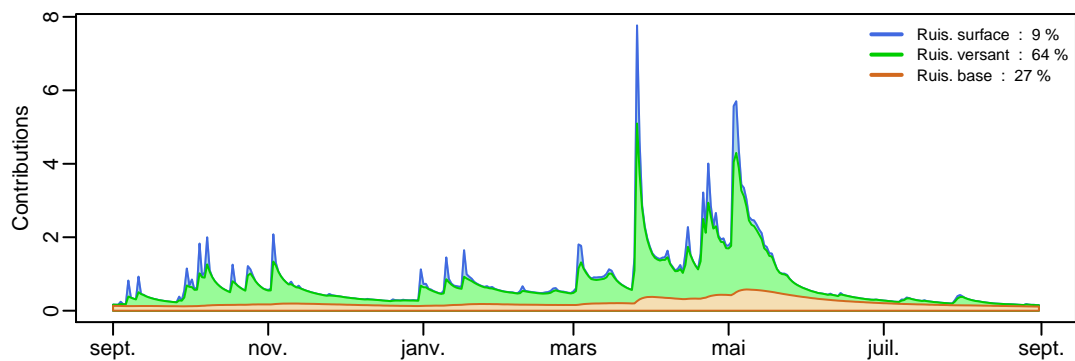
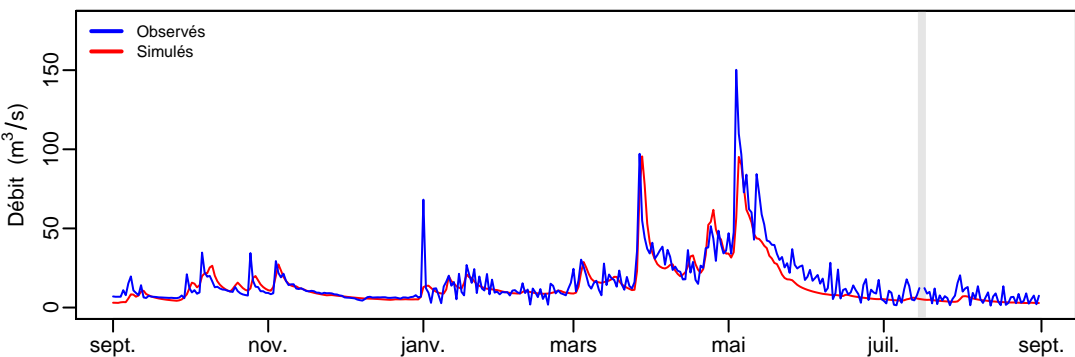
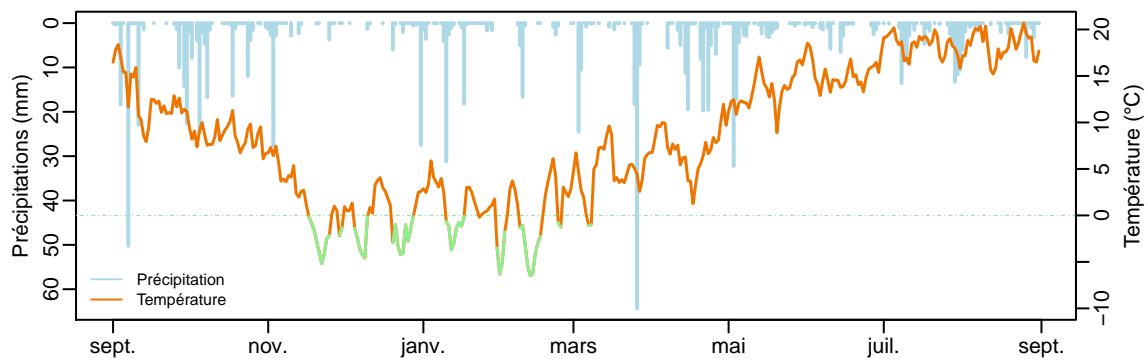
# quinsh (1562.0501 km<sup>2</sup>) – année 1996–1997



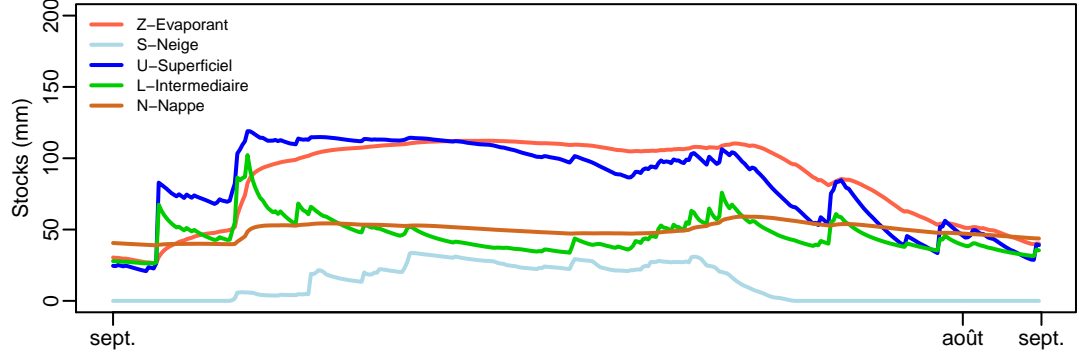
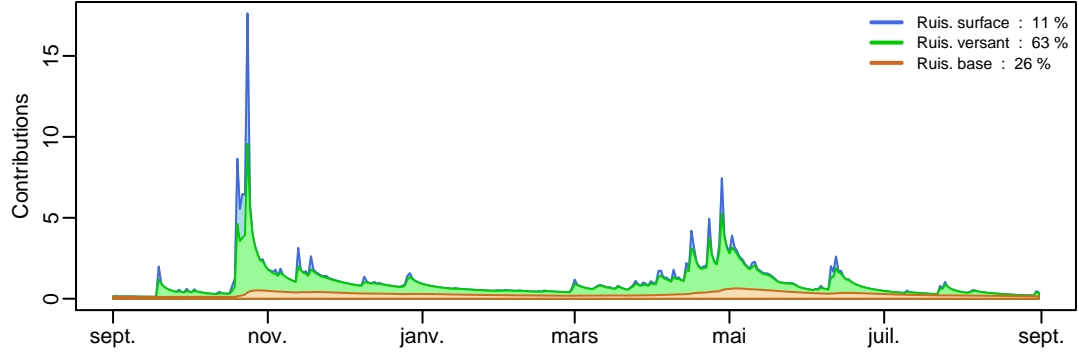
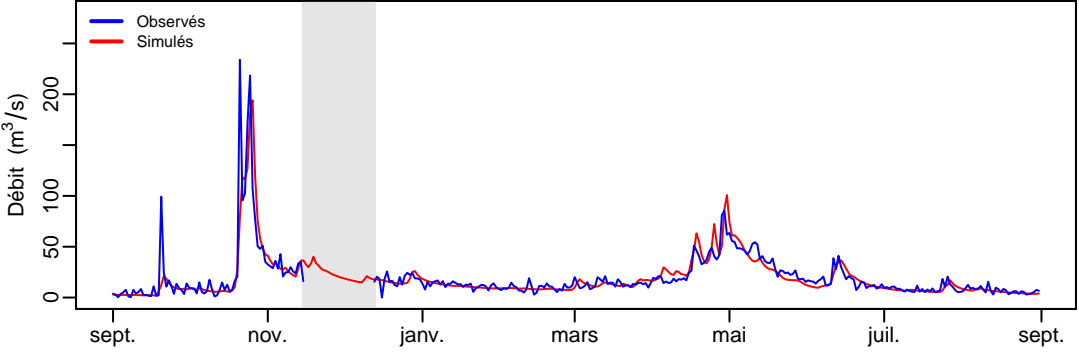
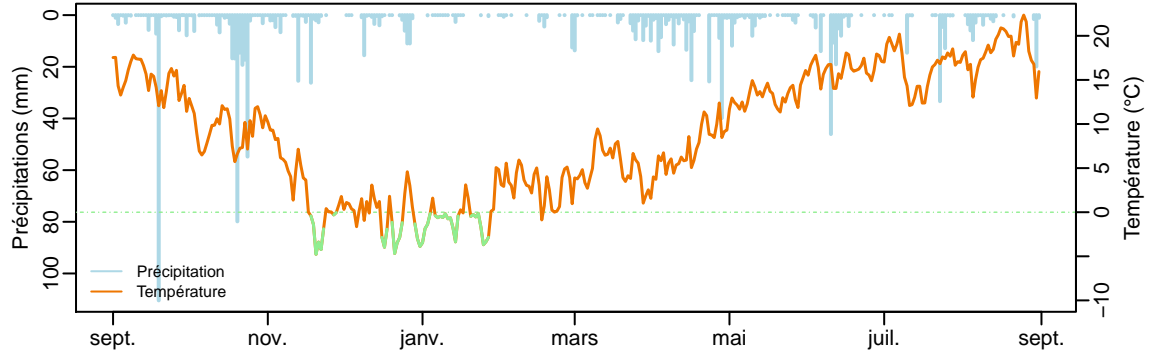
# quinsh (1562.0501 km<sup>2</sup>) – année 1997–1998



# quinsh (1562.0501 km²) – année 1998–1999

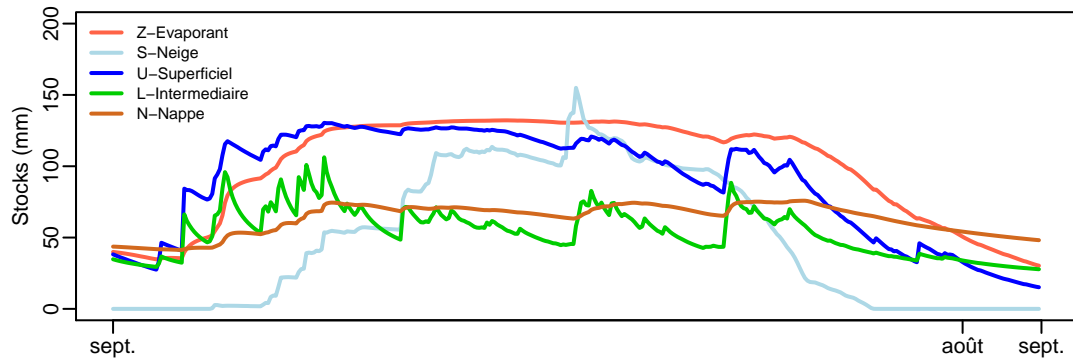
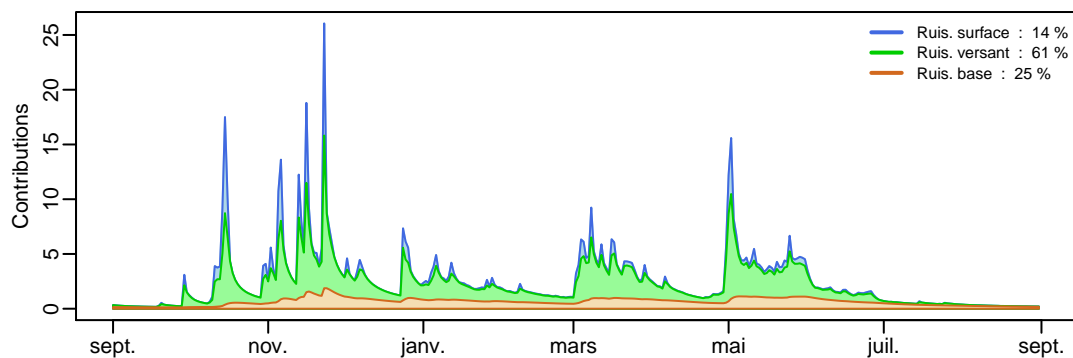
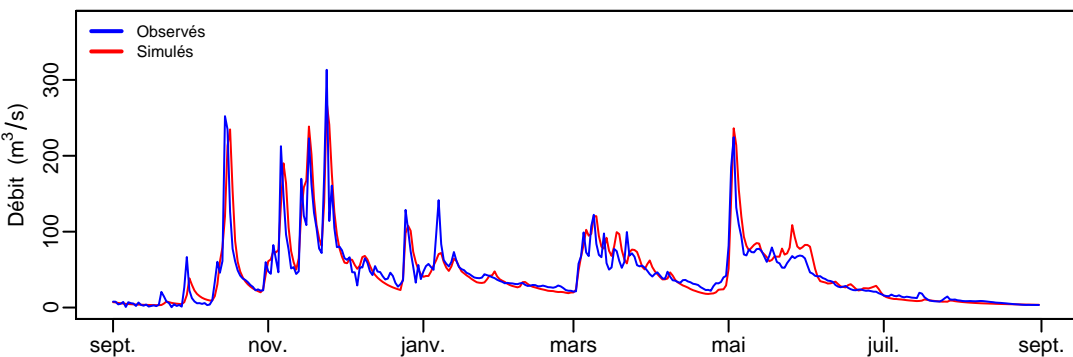
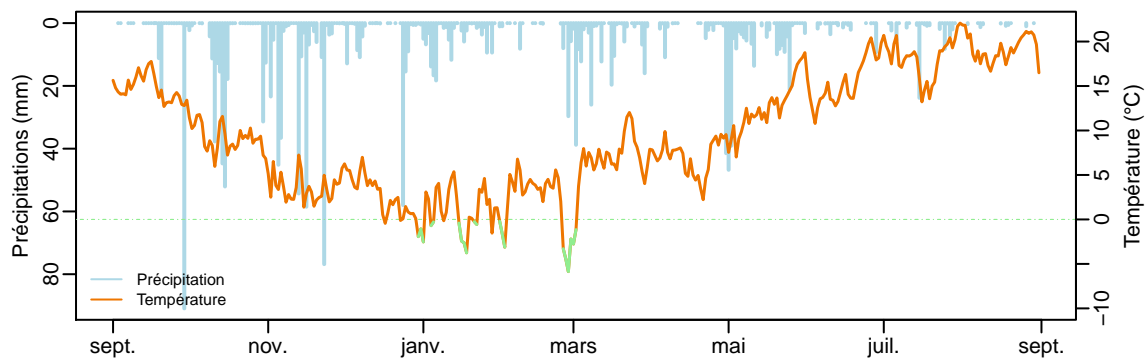


quinsh (1562.0501 km<sup>2</sup>) – année 1999–2000

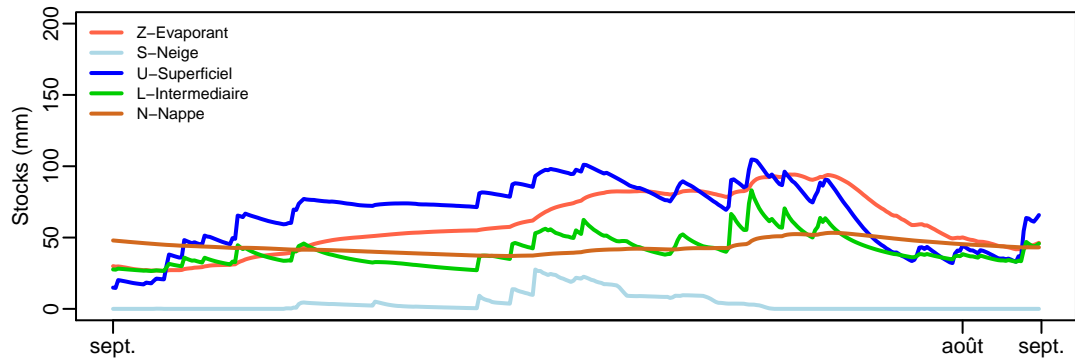
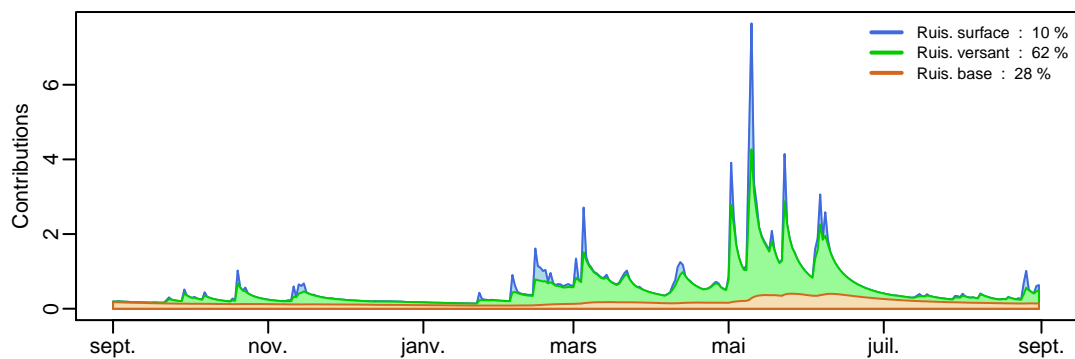
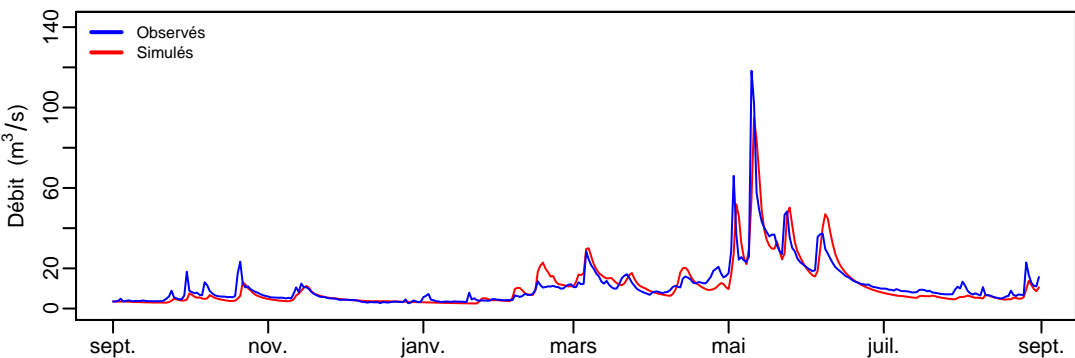
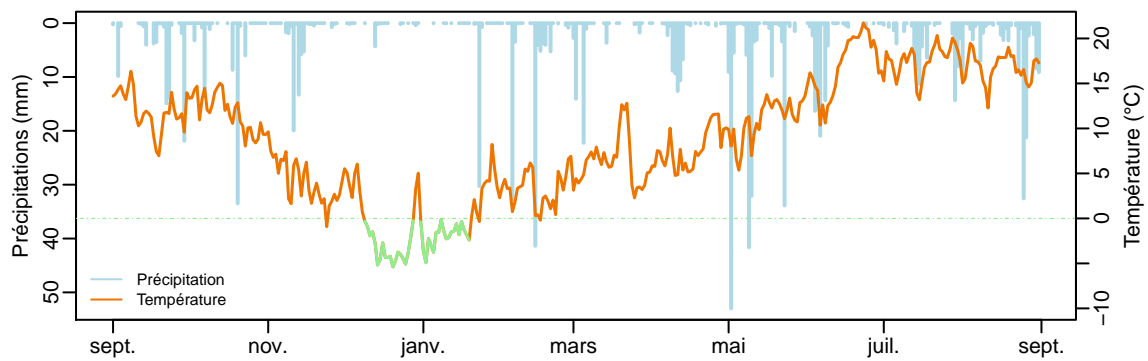




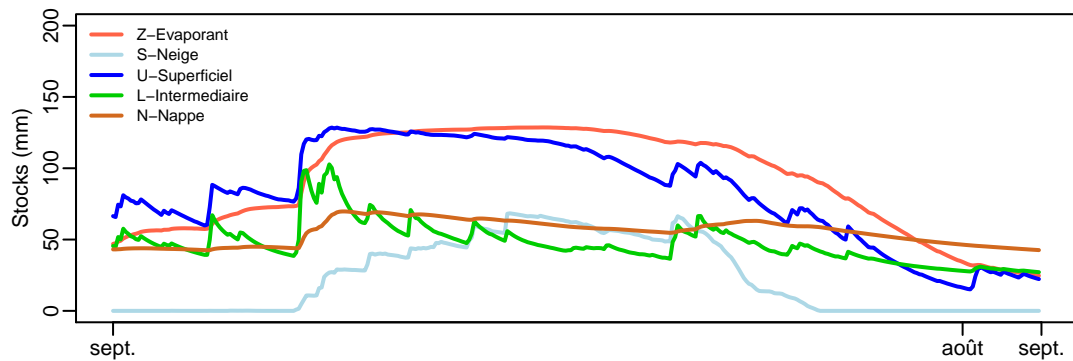
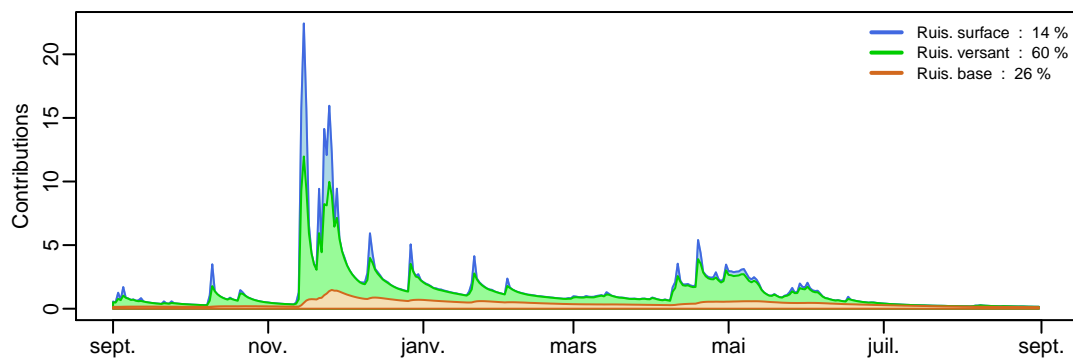
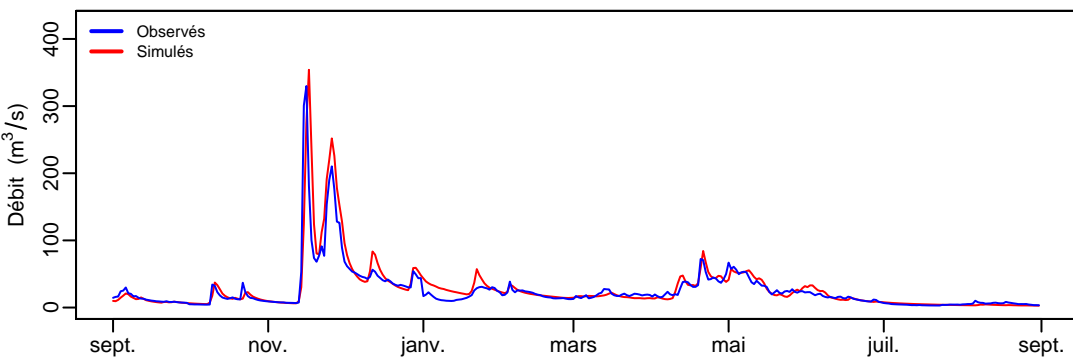
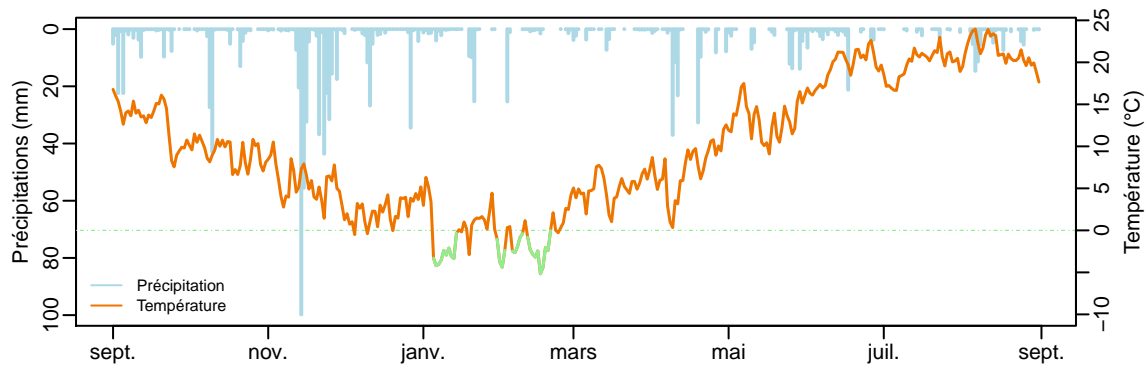
# quinsh (1562.0501 km<sup>2</sup>) – année 2000–2001



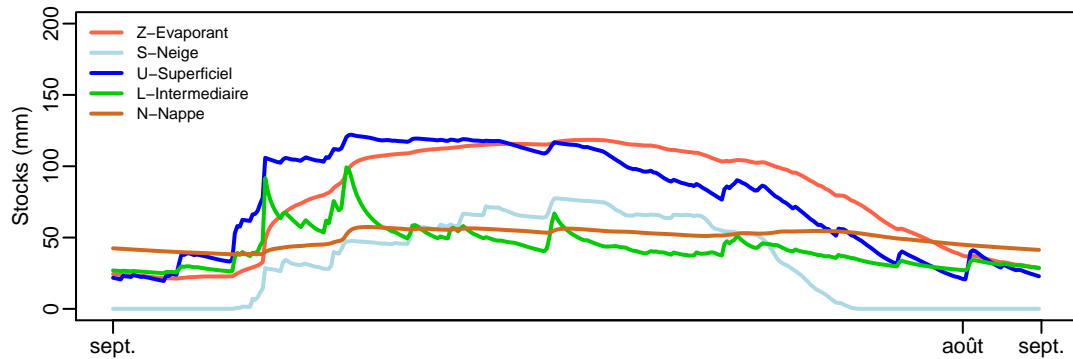
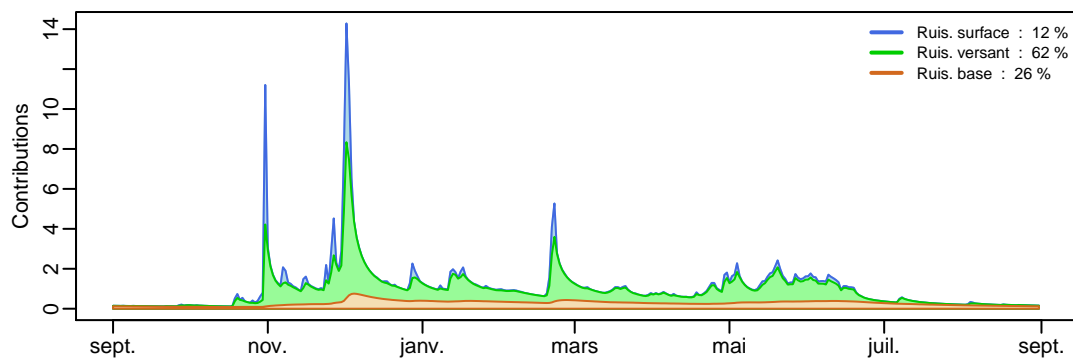
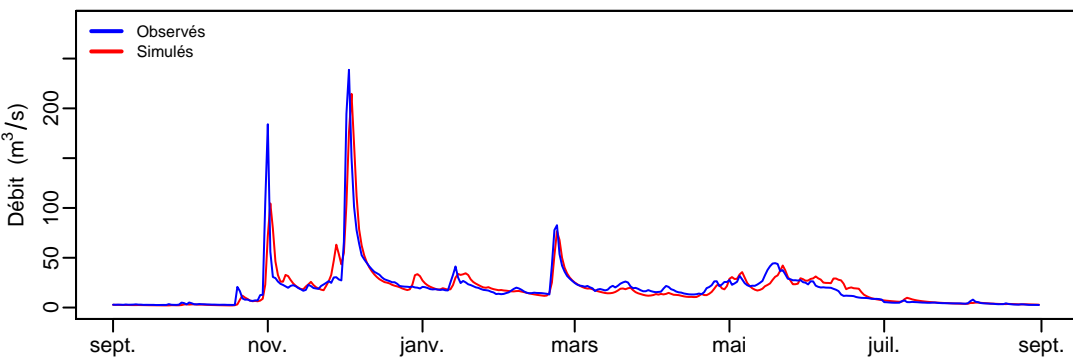
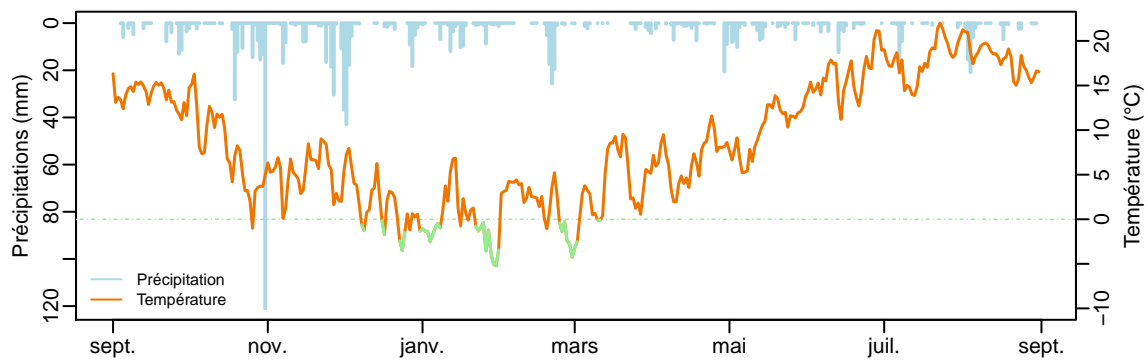
# quinsh (1562.0501 km<sup>2</sup>) – année 2001–2002



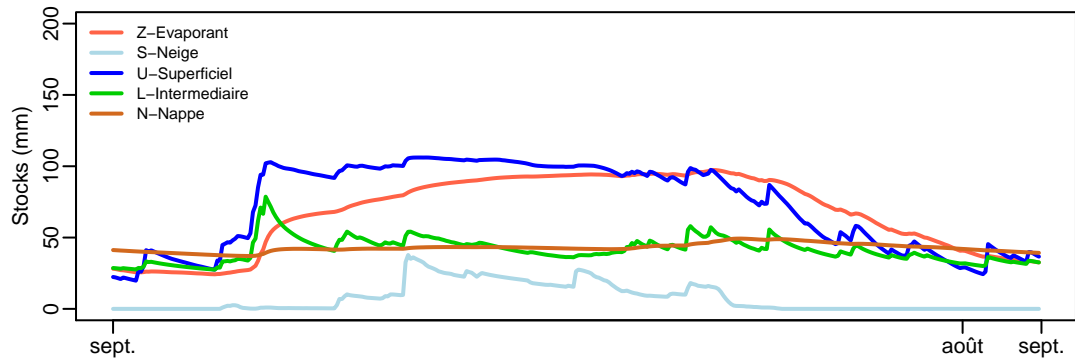
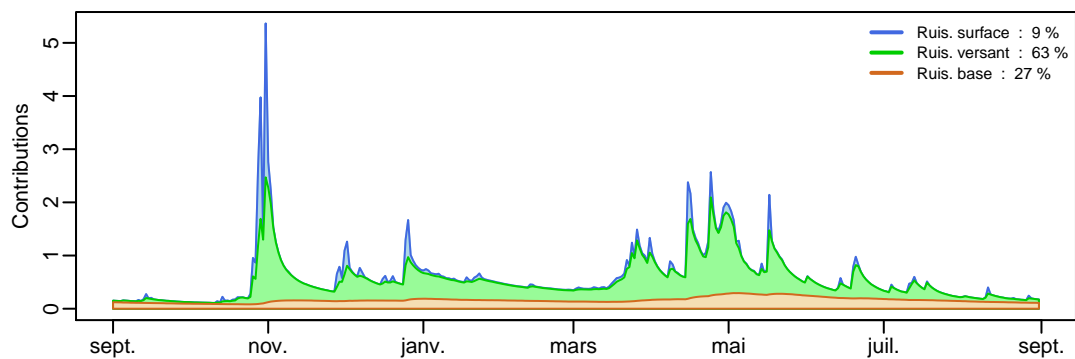
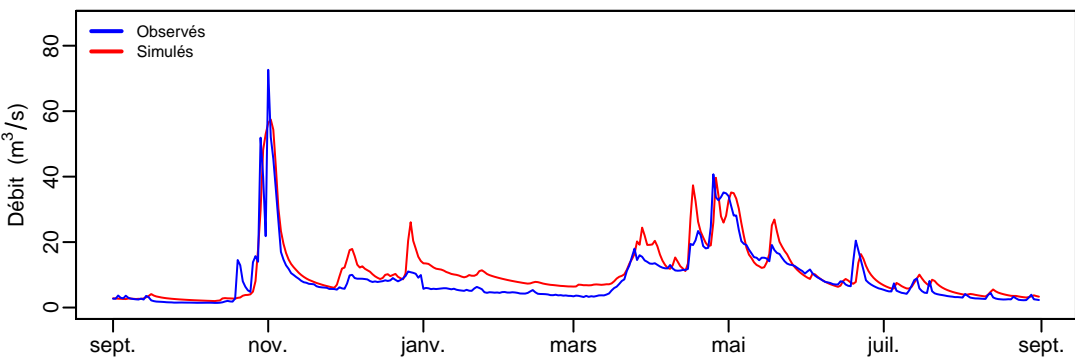
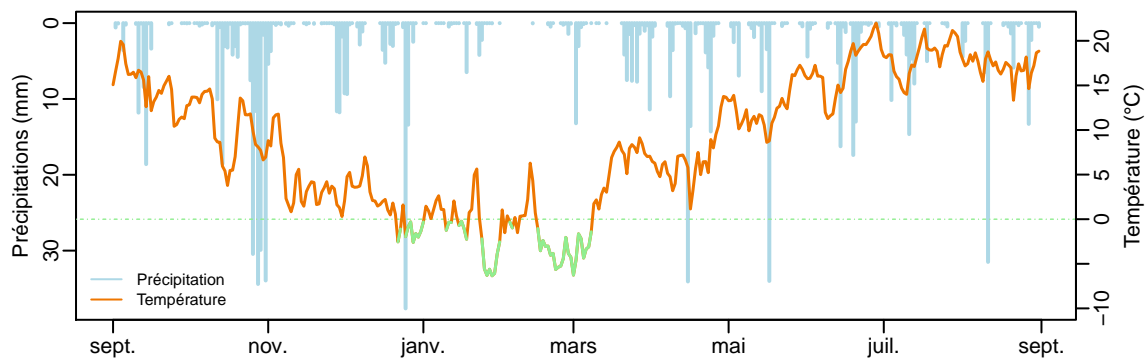
# quinsh (1562.0501 km²) – année 2002–2003



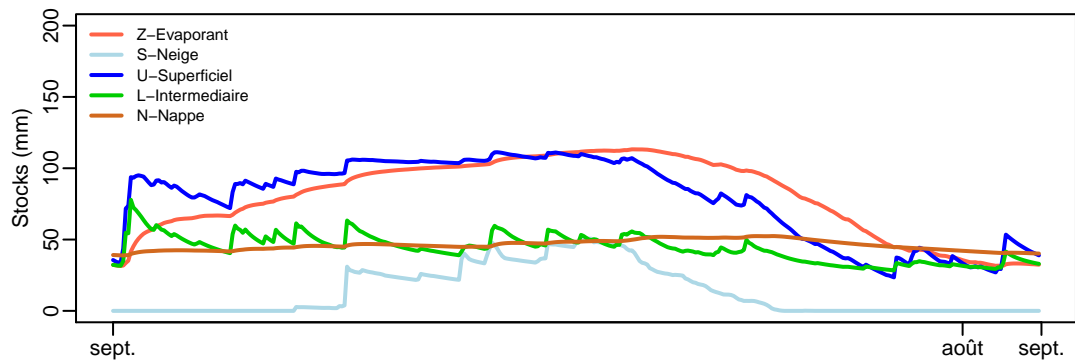
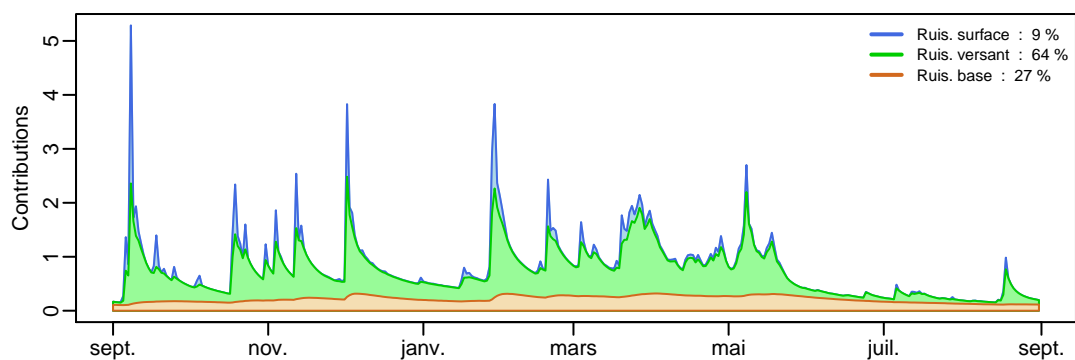
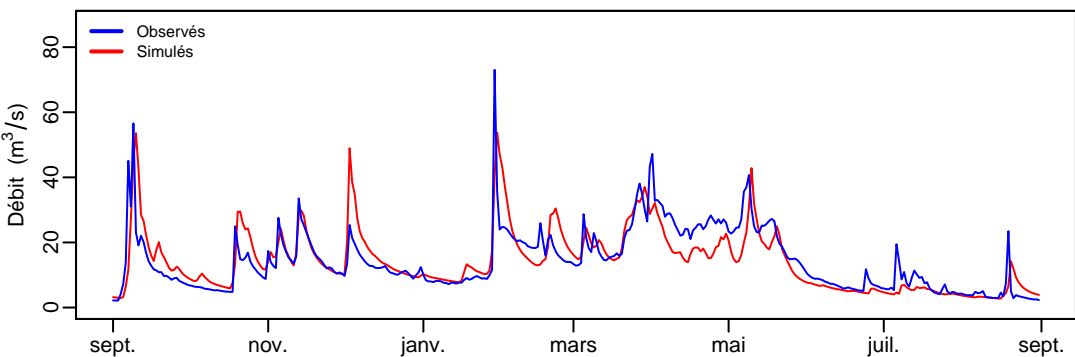
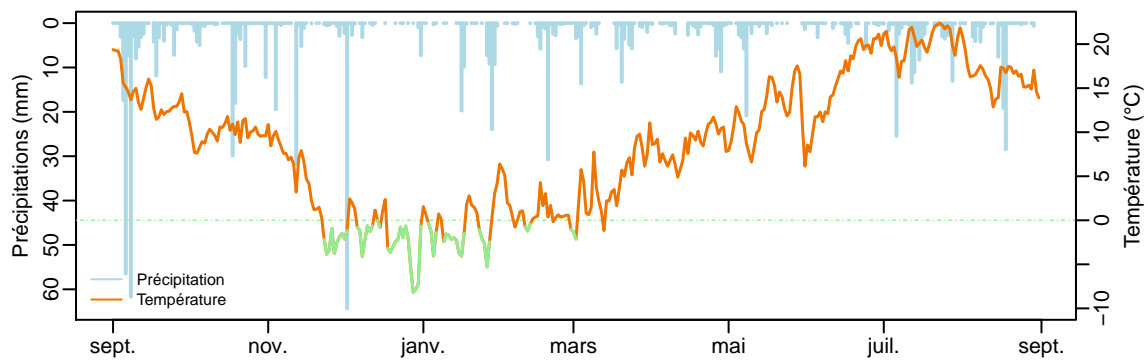
# quinsh (1562.0501 km<sup>2</sup>) – année 2003–2004



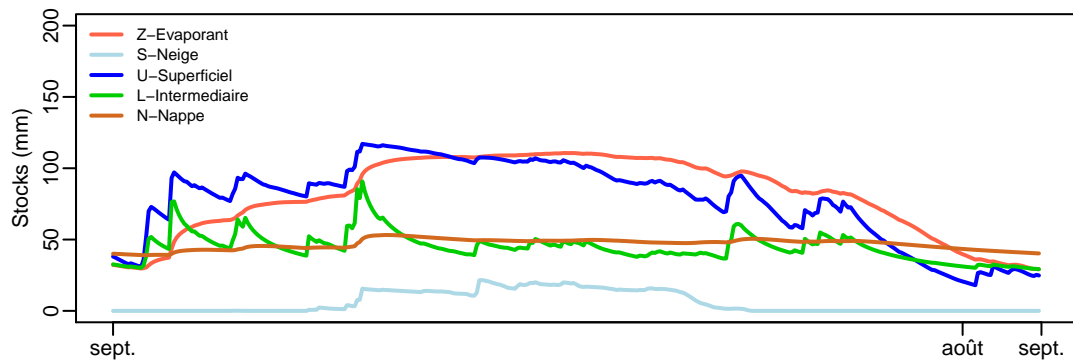
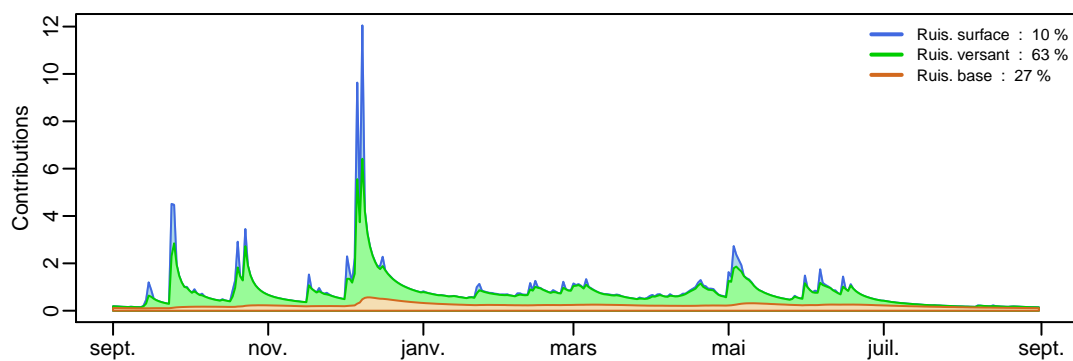
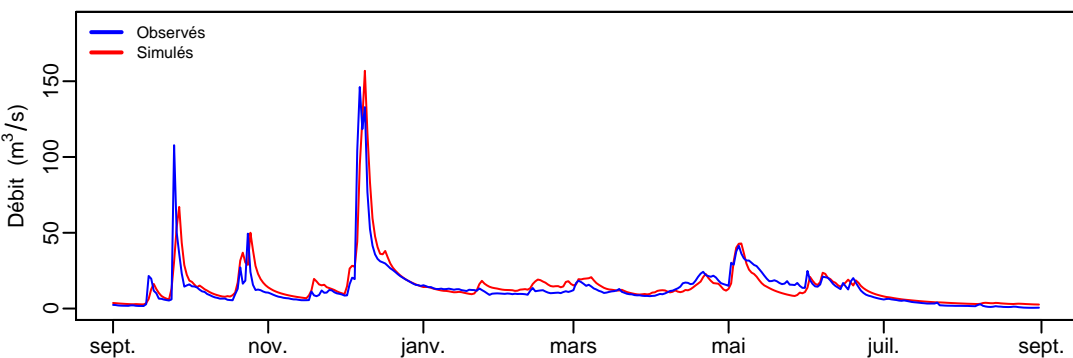
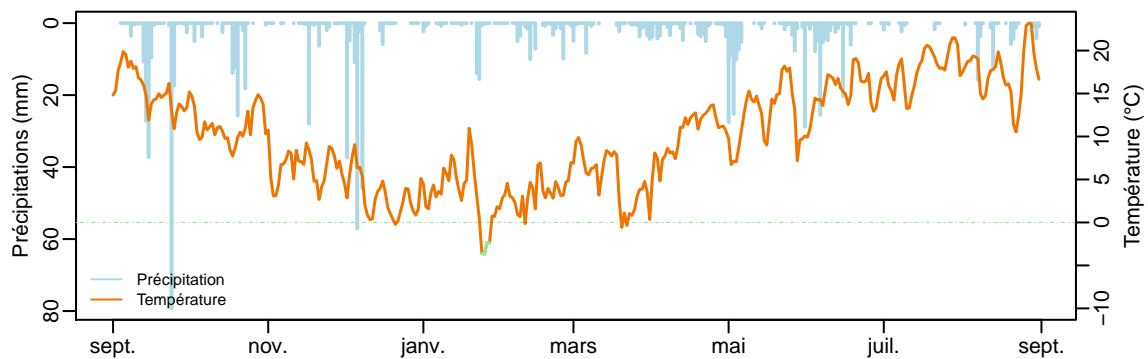
# quinsh (1562.0501 km<sup>2</sup>) – année 2004–2005



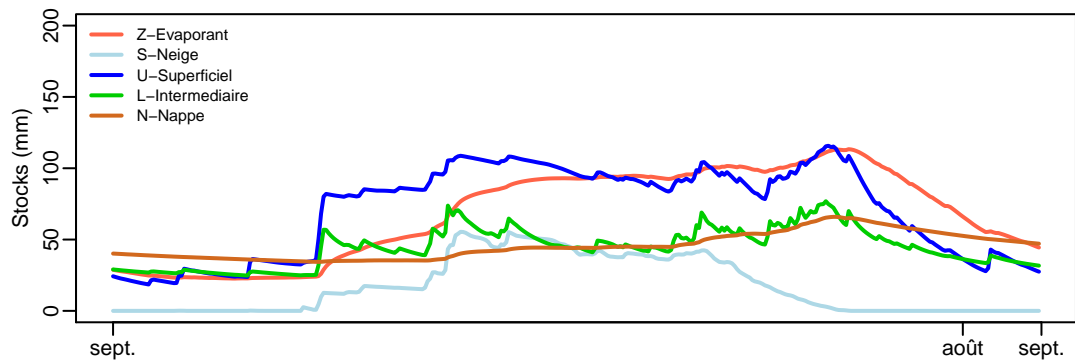
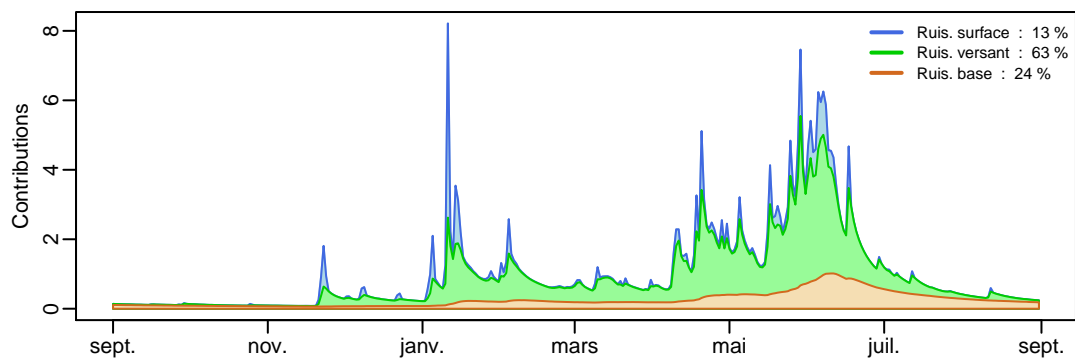
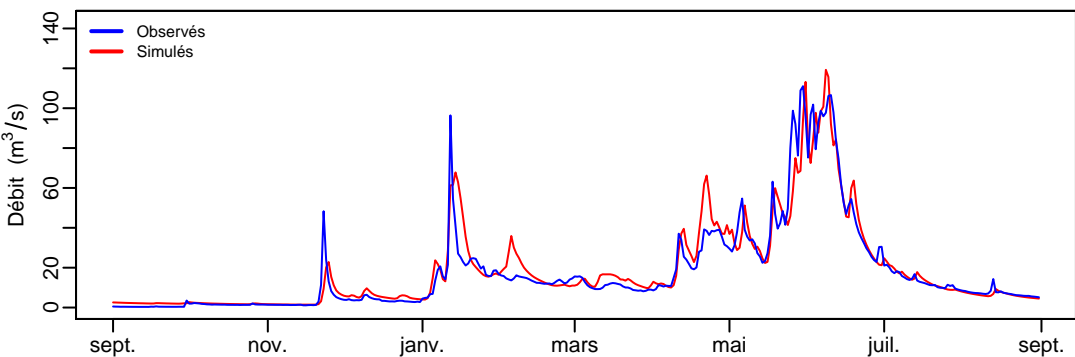
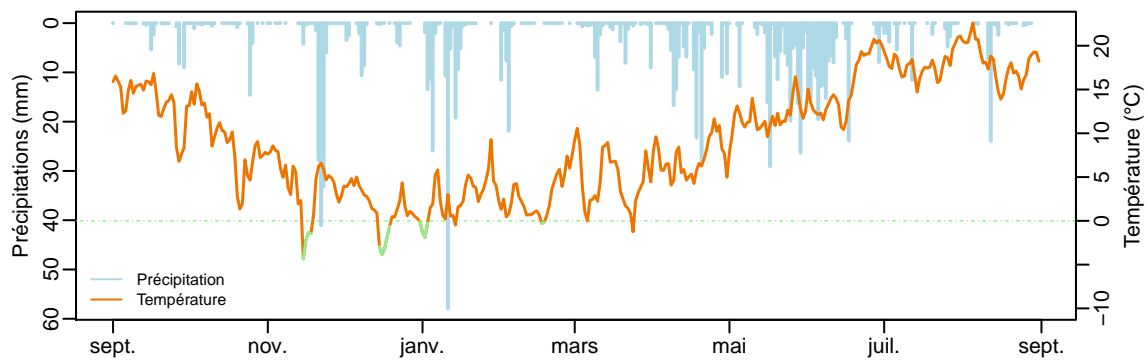
# quinsh (1562.0501 km²) – année 2005–2006



# quinsh (1562.0501 km<sup>2</sup>) – année 2006–2007

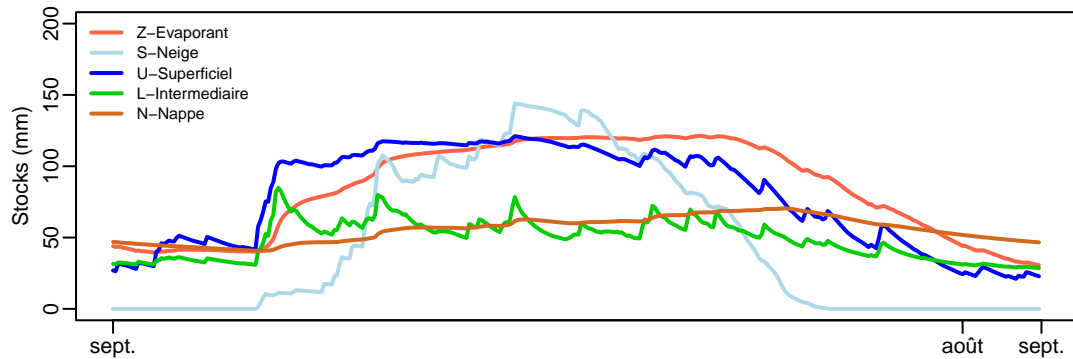
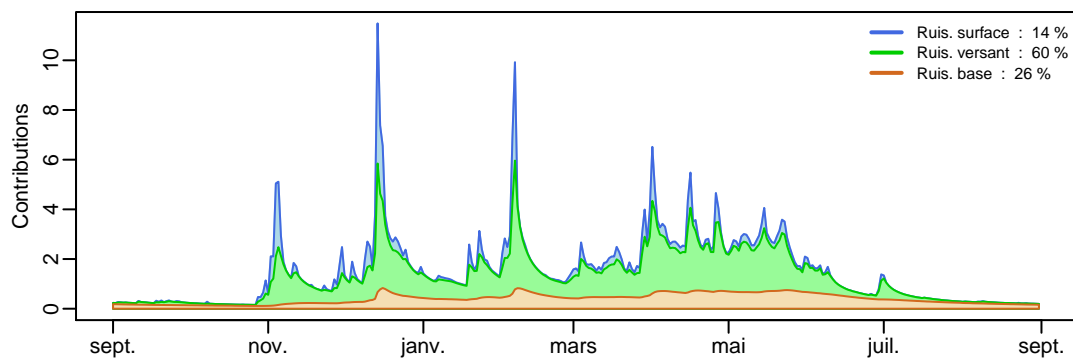
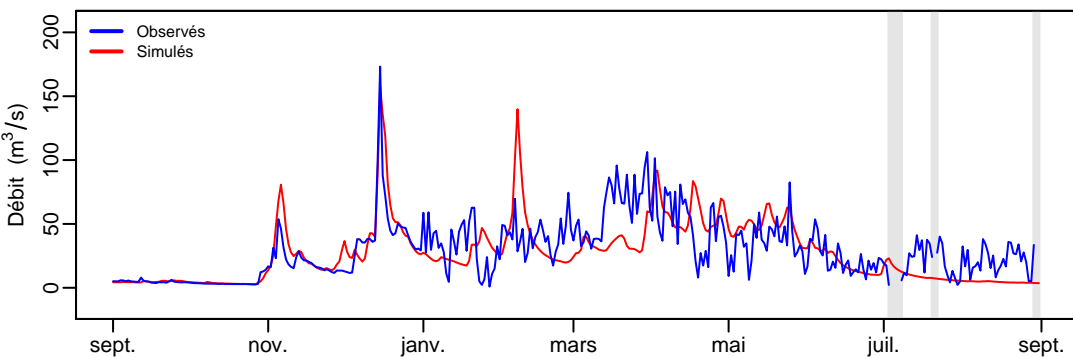
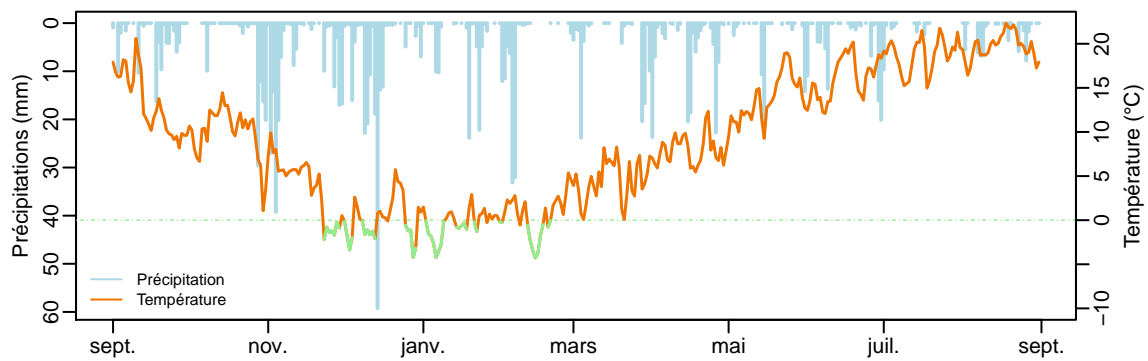


# quinsh (1562.0501 km²) – année 2007–2008

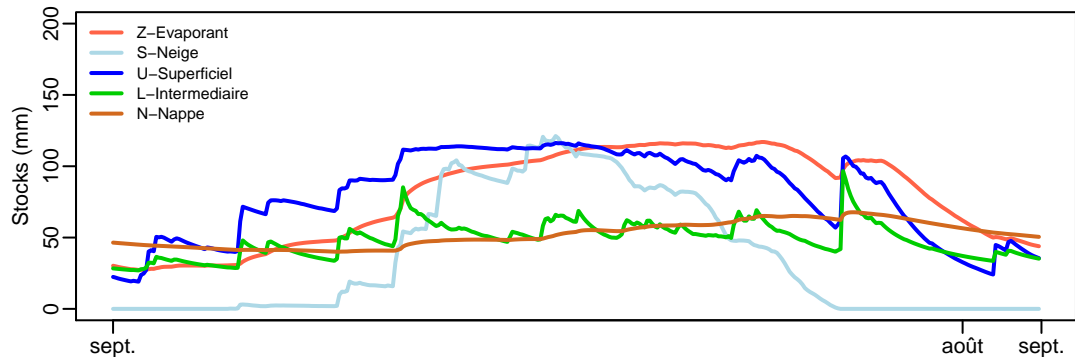
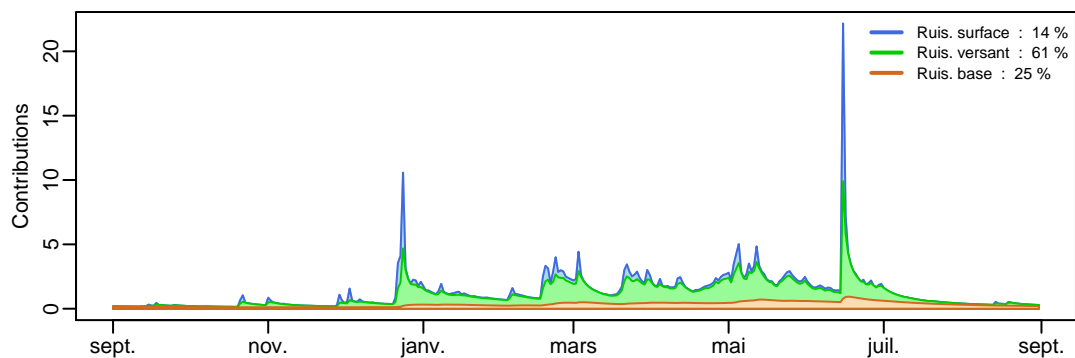
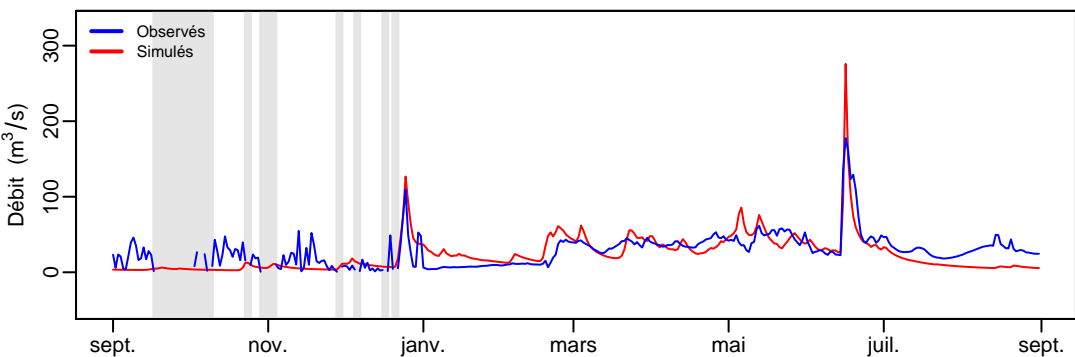
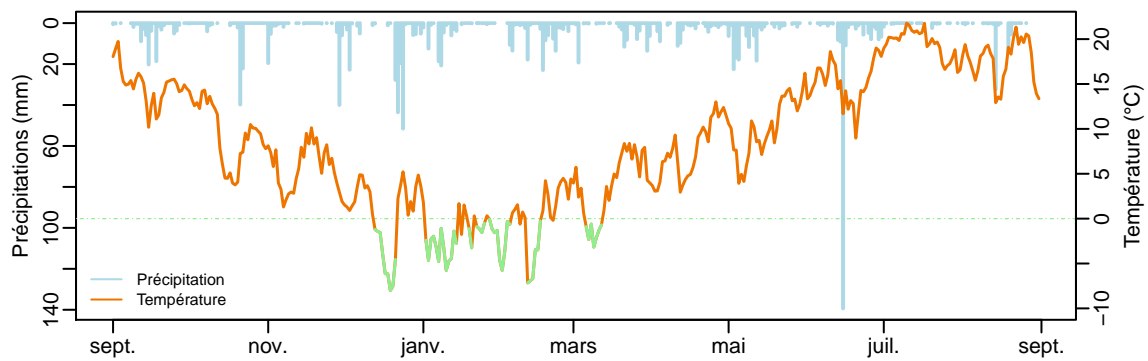




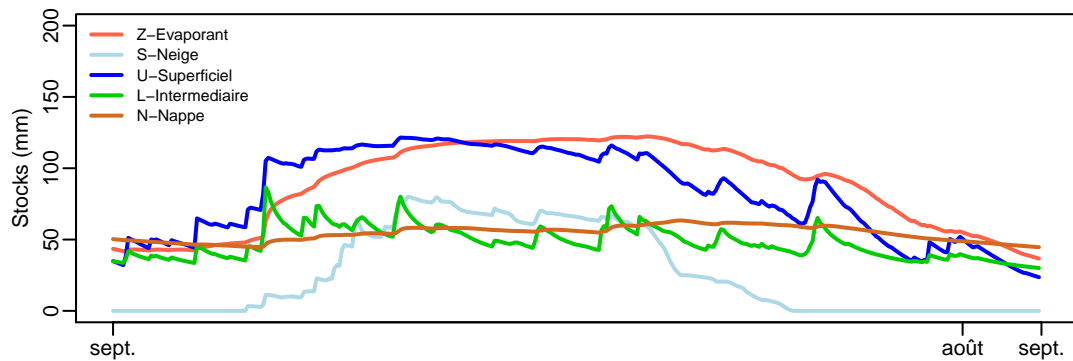
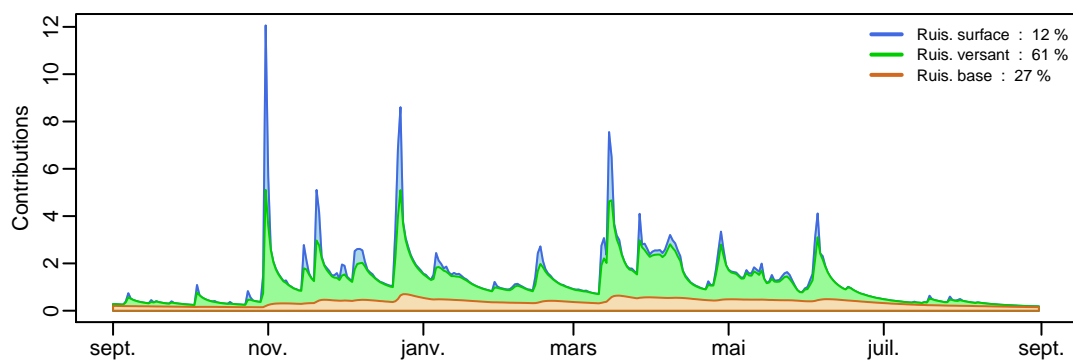
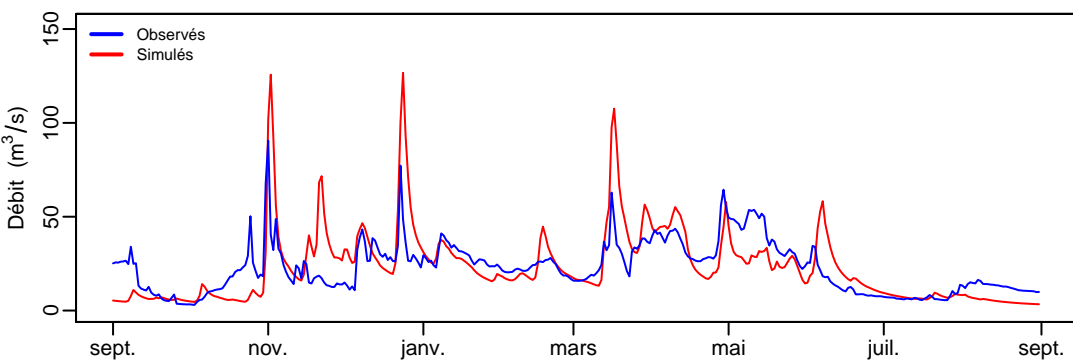
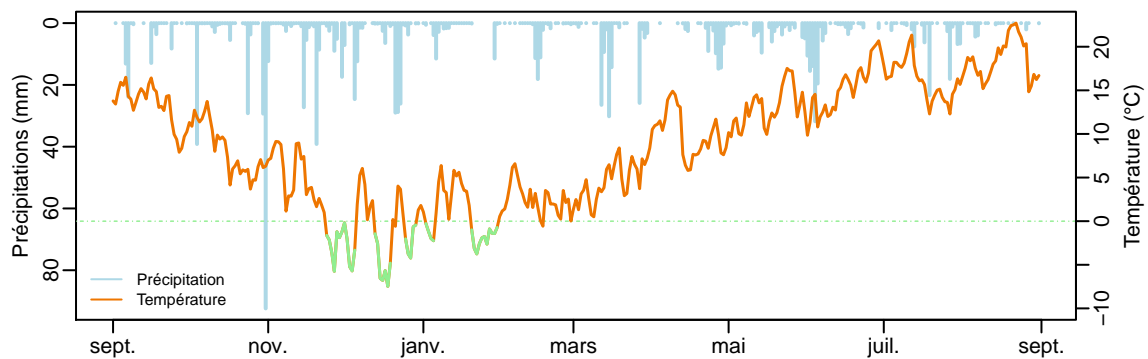
# quinsh (1562.0501 km<sup>2</sup>) – année 2008–2009



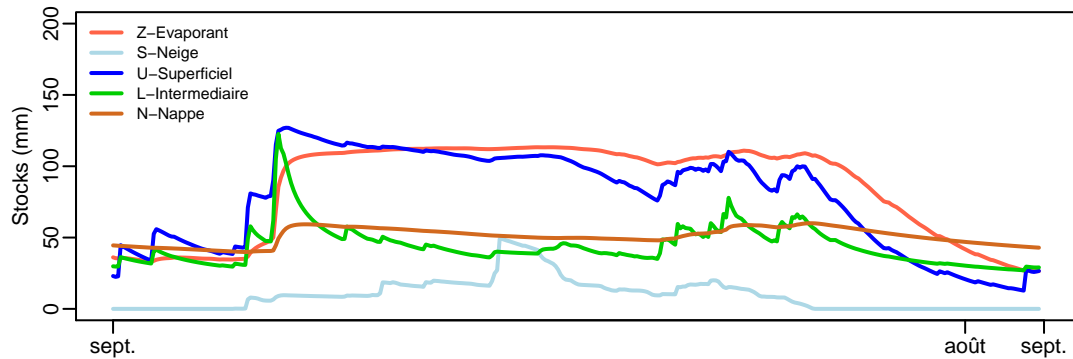
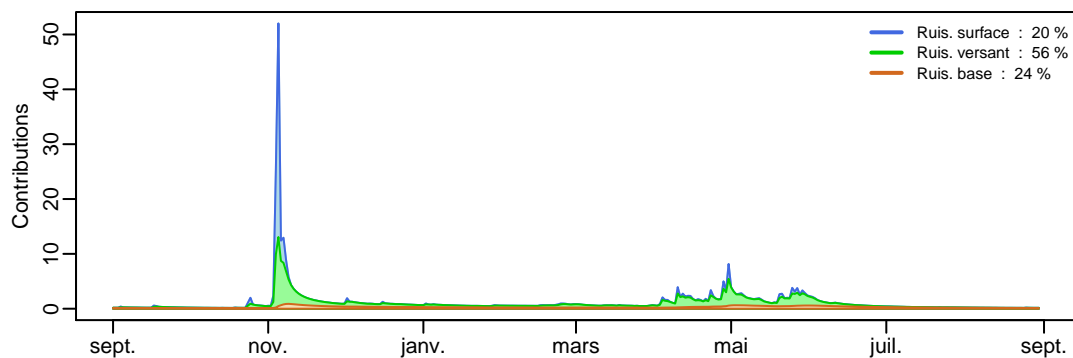
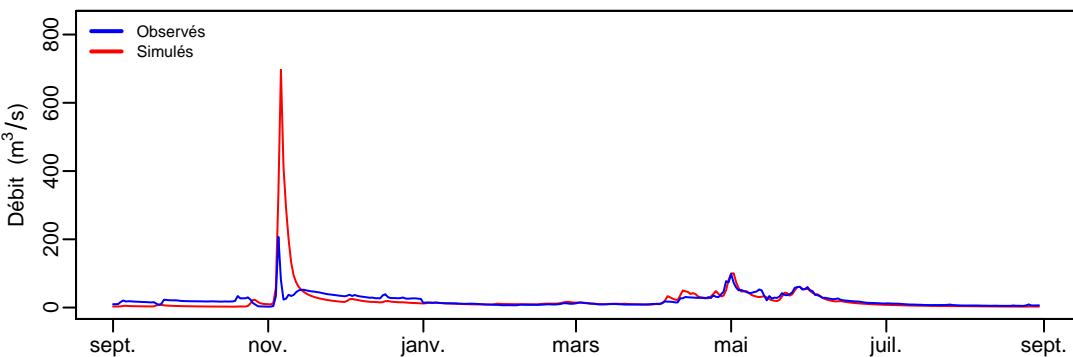
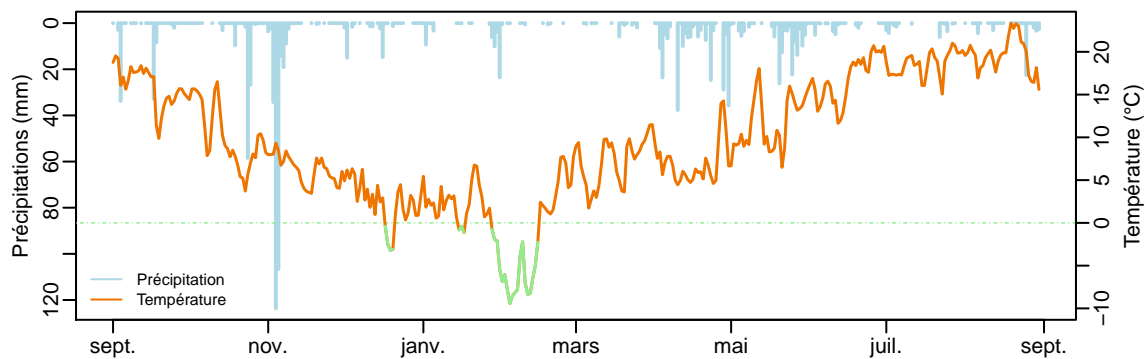
# quinsh (1562.0501 km<sup>2</sup>) – année 2009–2010



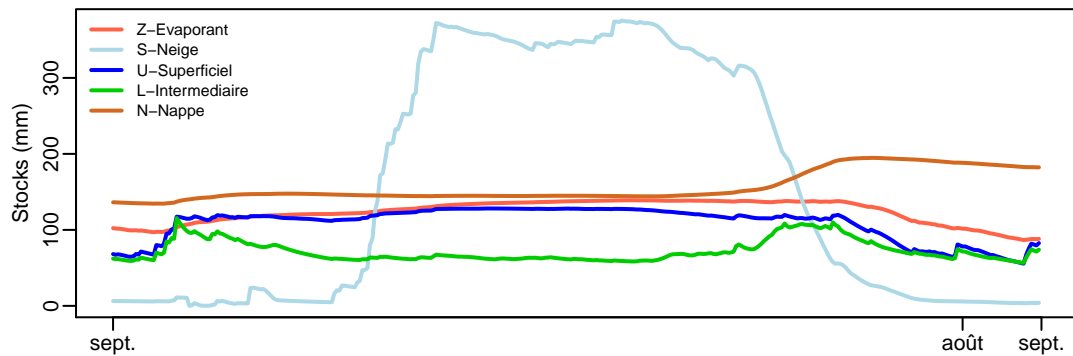
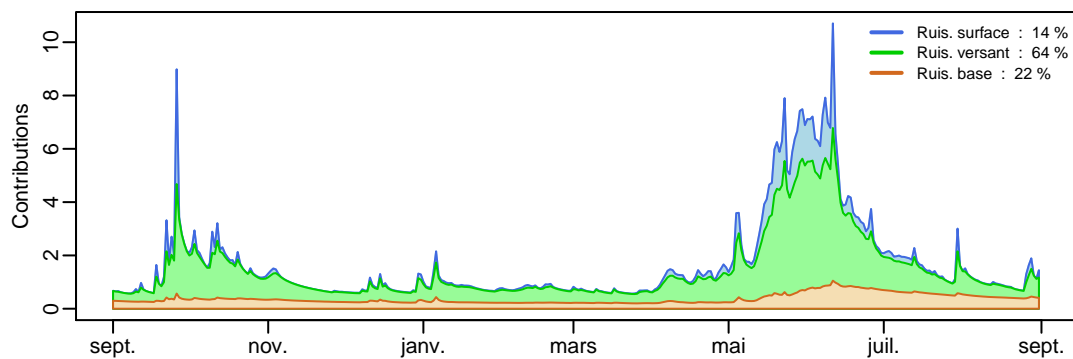
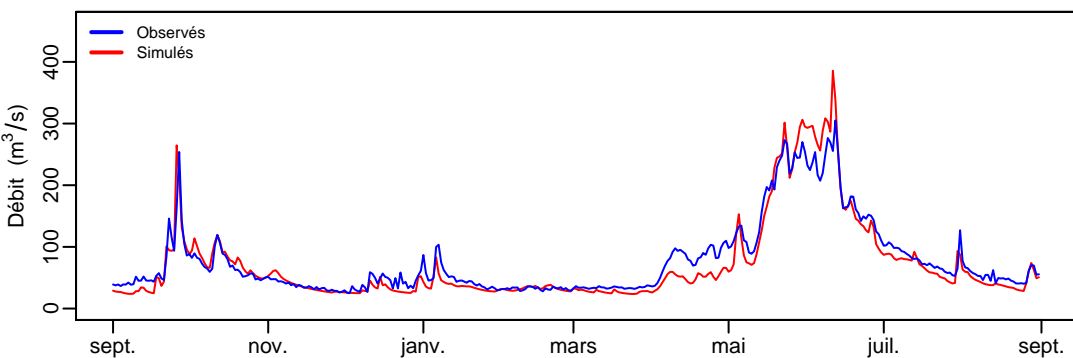
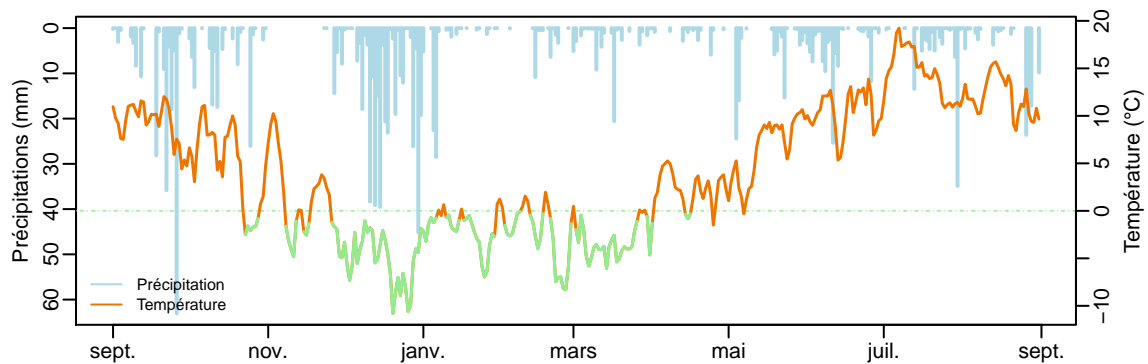
# quinsh (1562.0501 km<sup>2</sup>) – année 2010–2011



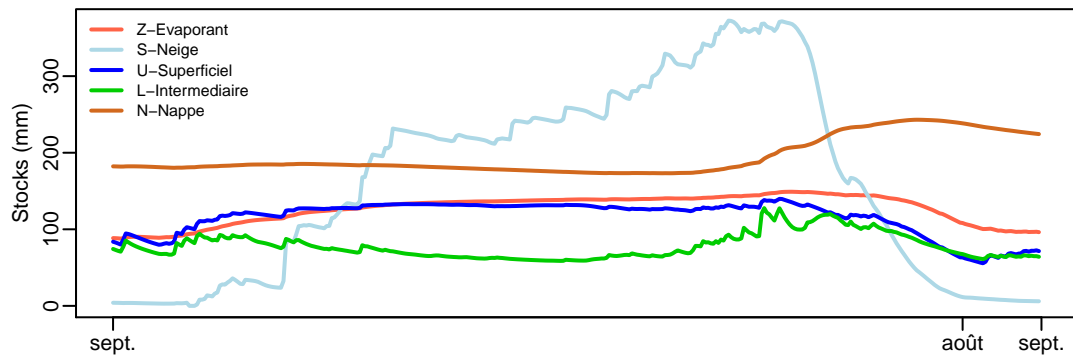
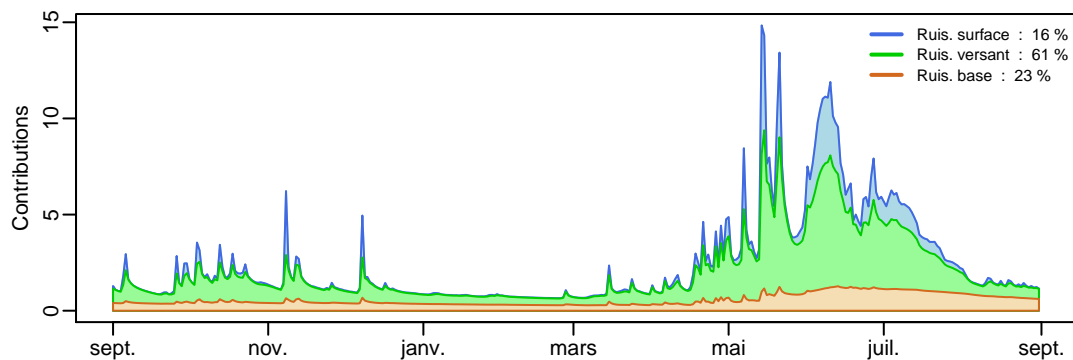
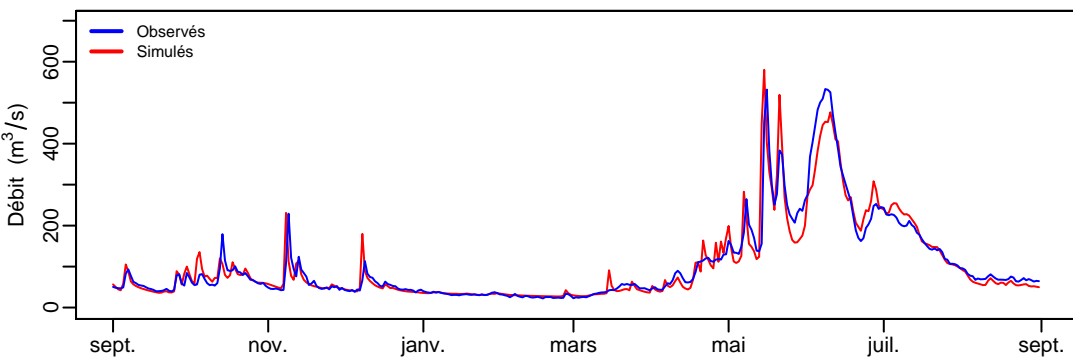
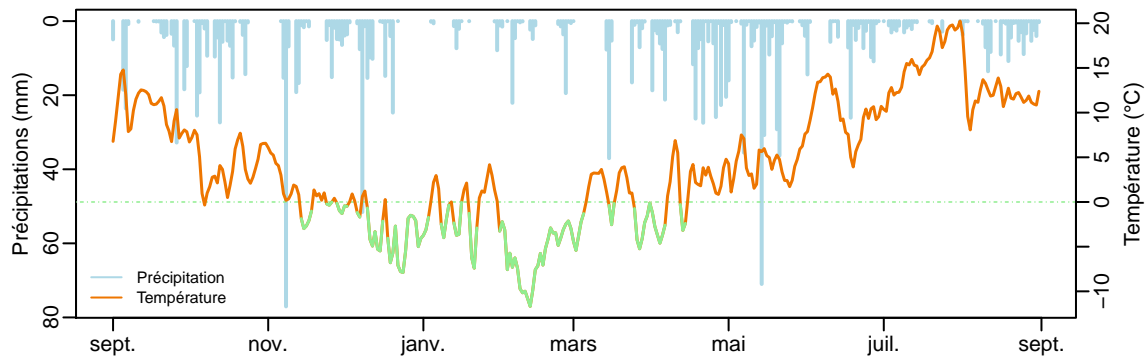
# quinsh (1562.0501 km<sup>2</sup>) – année 2011–2012



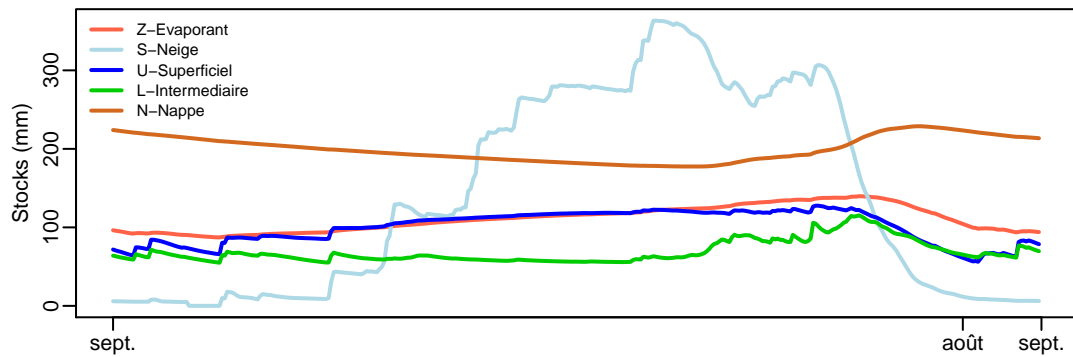
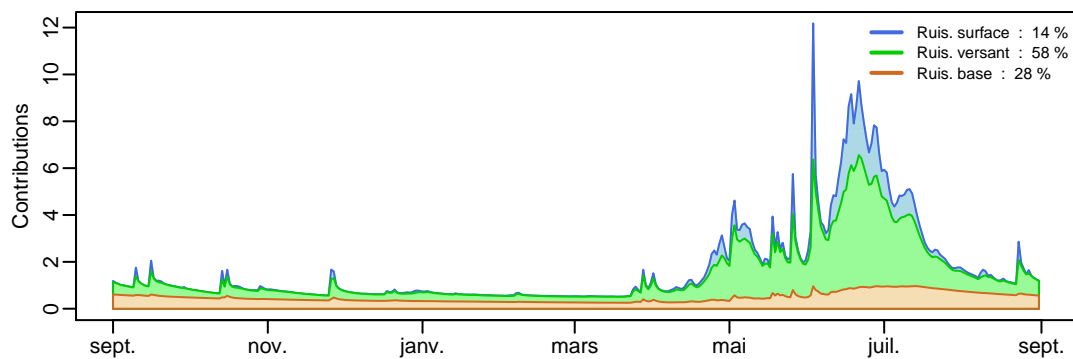
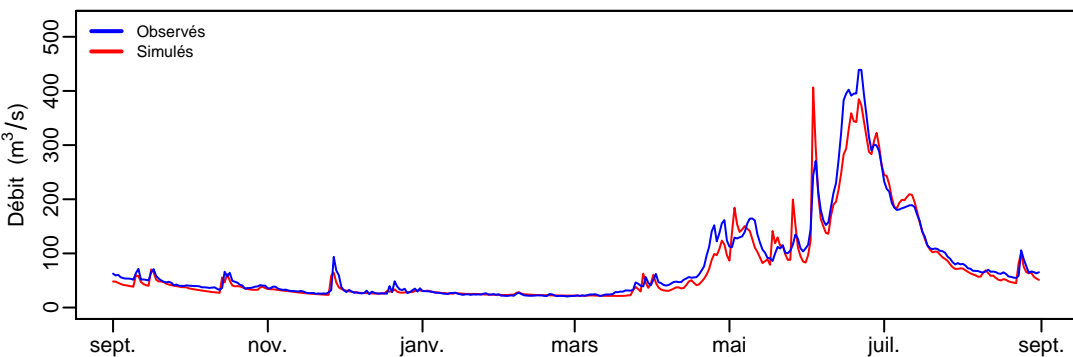
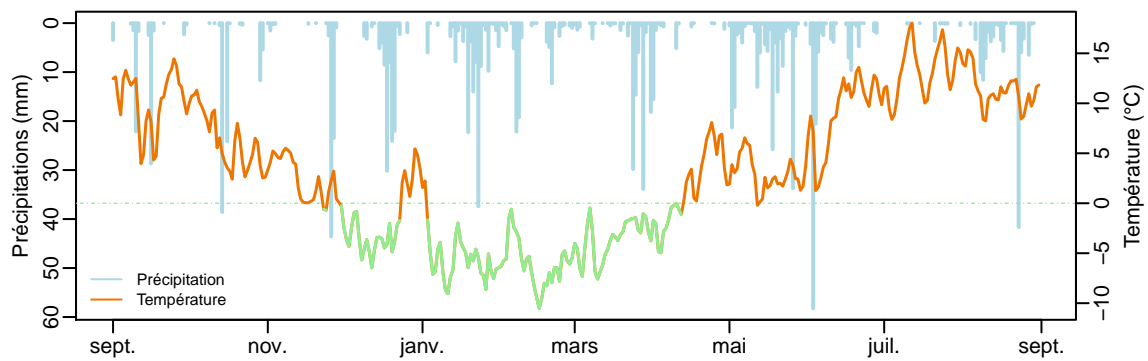
# s.ponh (3584.66 km<sup>2</sup>) – année 1981–1982



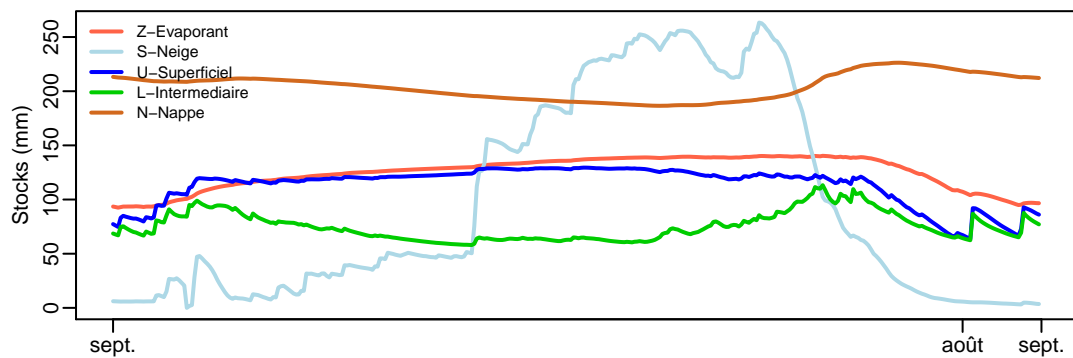
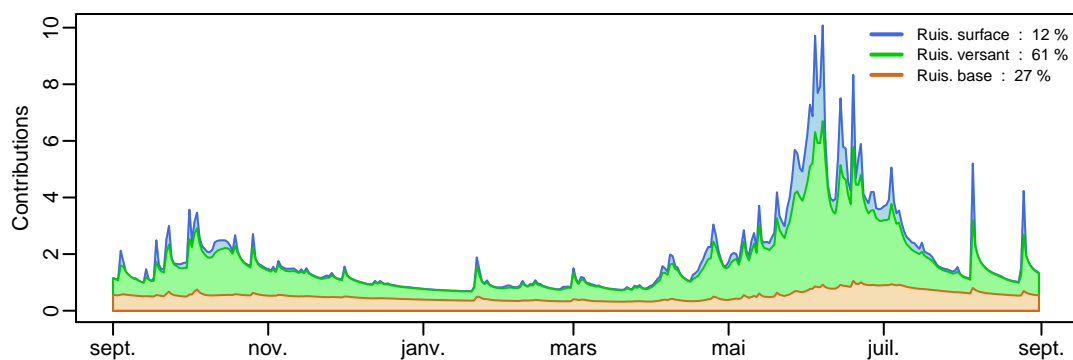
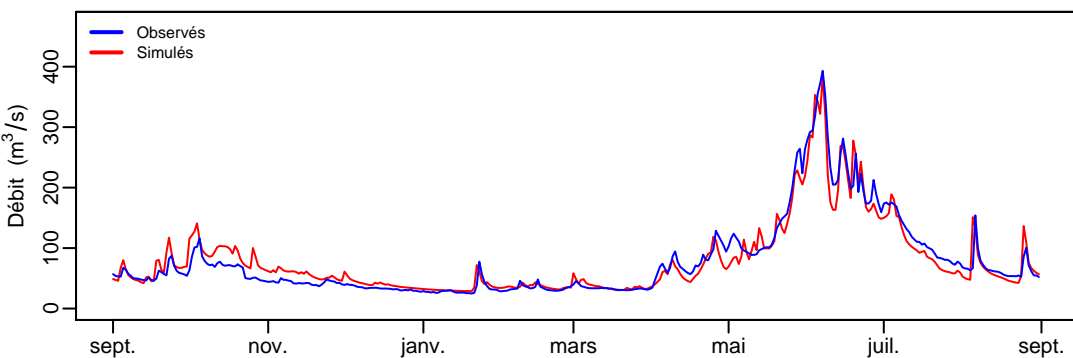
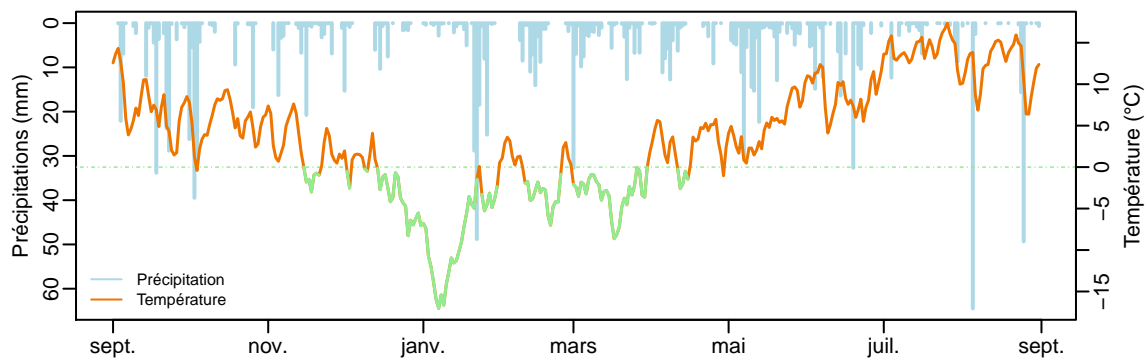
# s.ponh (3584.66 km<sup>2</sup>) – année 1982–1983



# s.ponh (3584.66 km<sup>2</sup>) – année 1983–1984

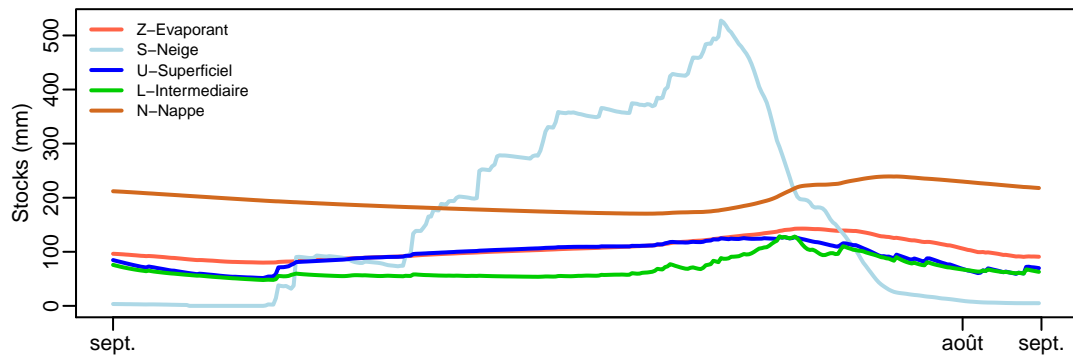
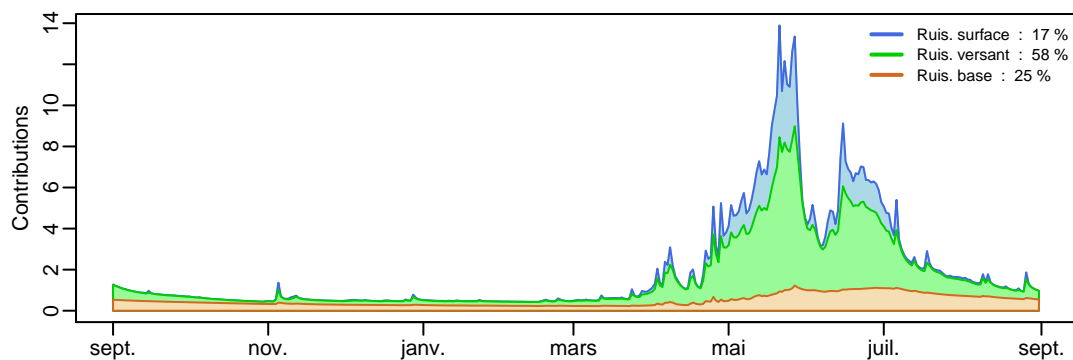
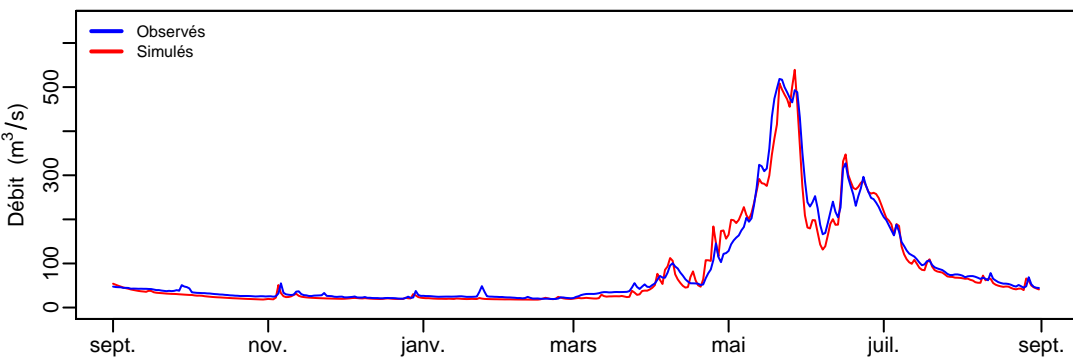
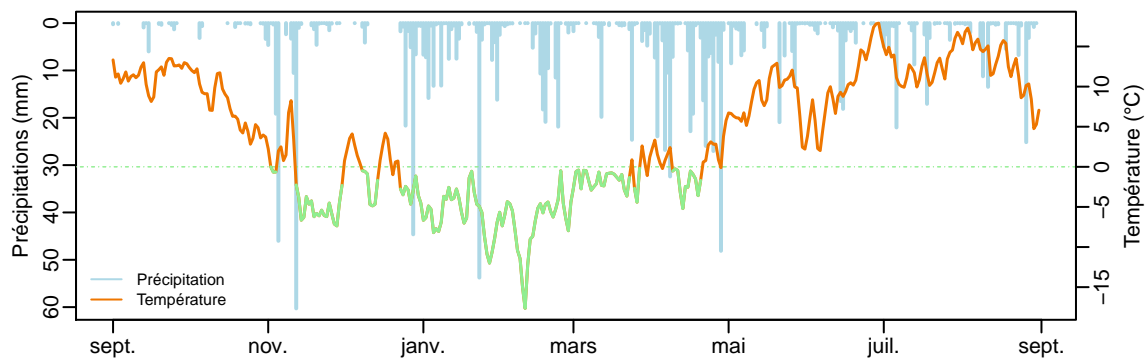


# s.ponh (3584.66 km<sup>2</sup>) – année 1984–1985

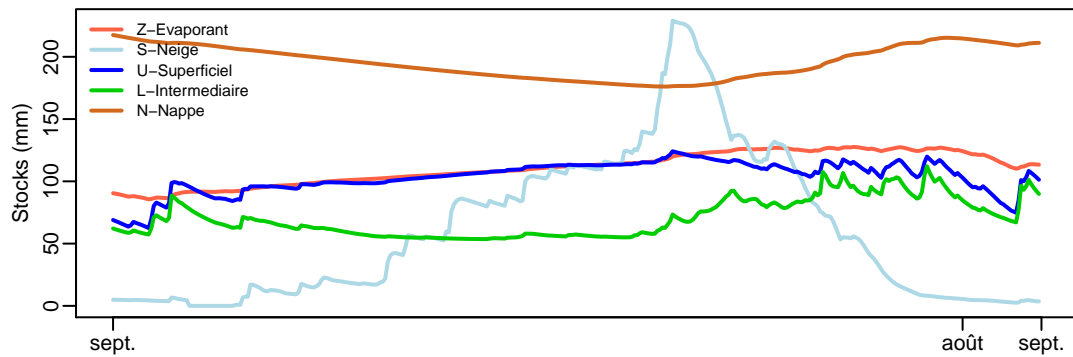
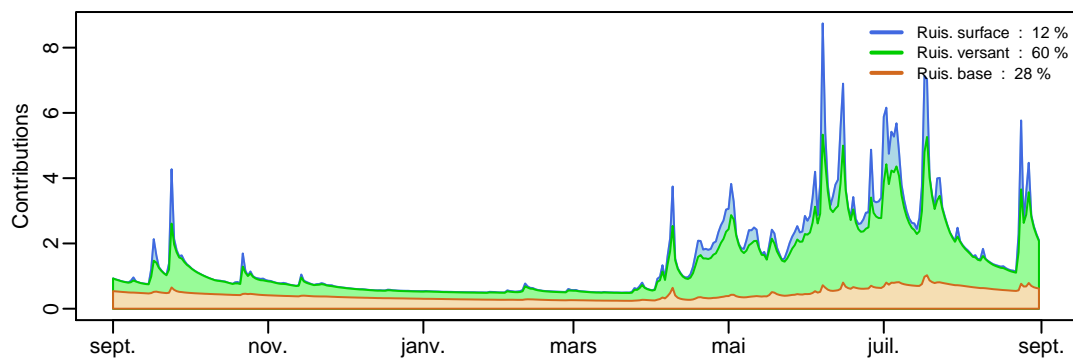
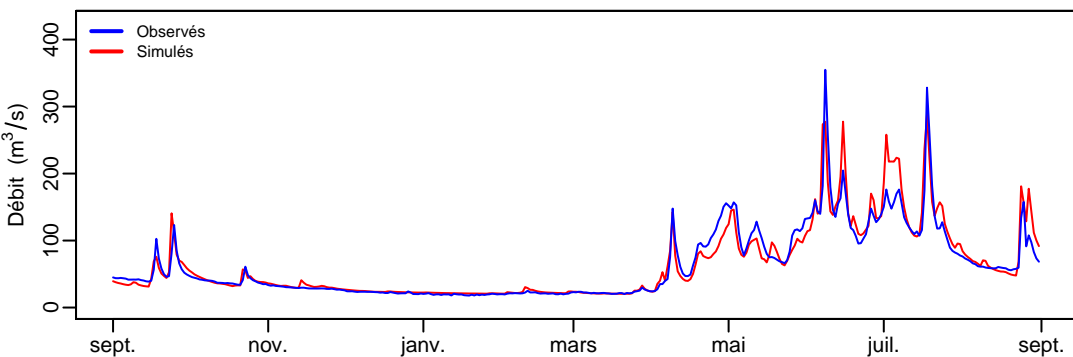
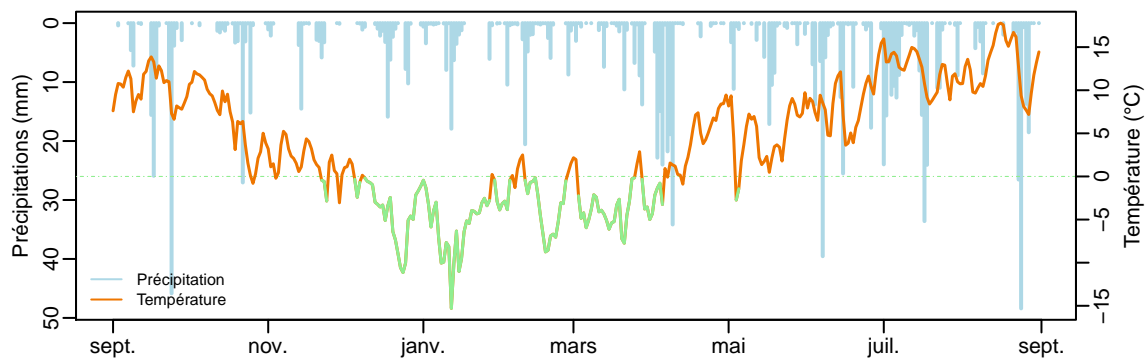




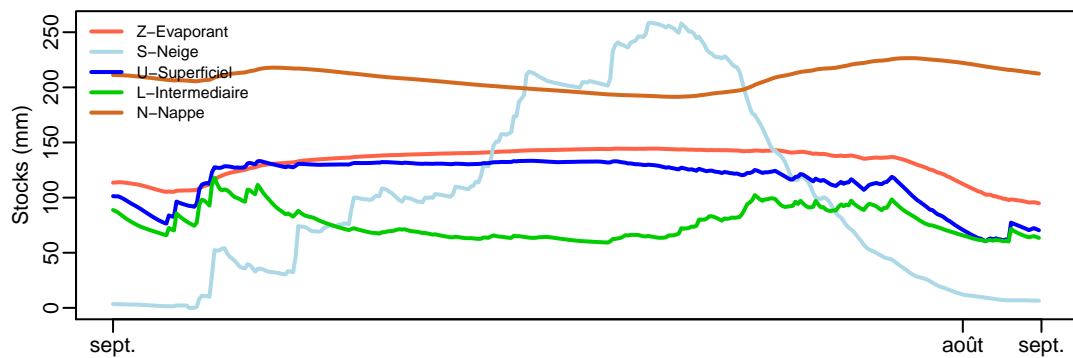
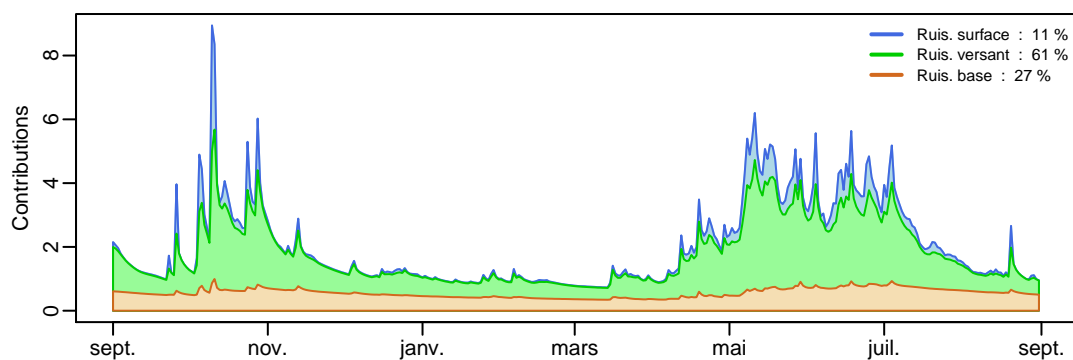
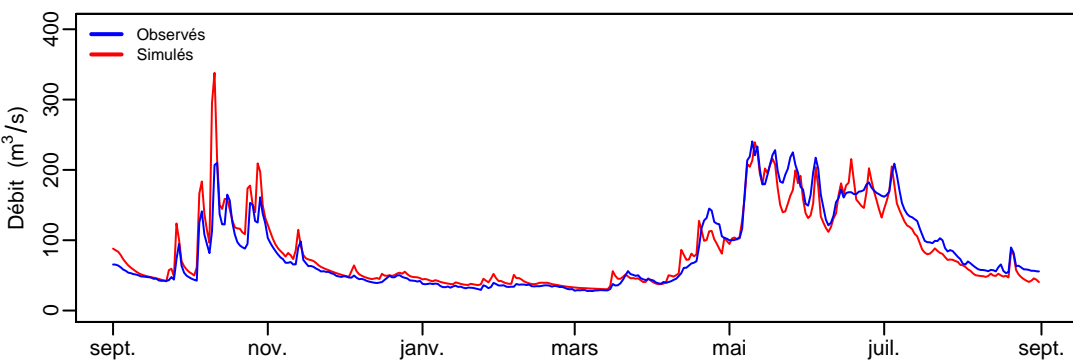
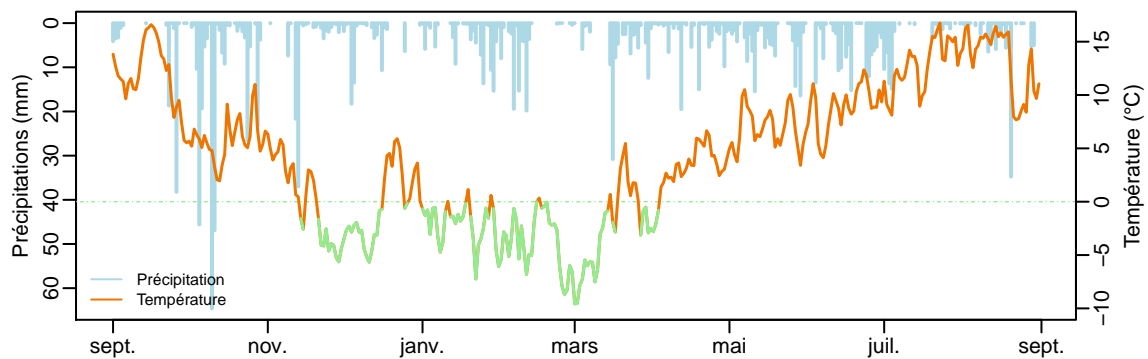
# s.ponh (3584.66 km<sup>2</sup>) – année 1985–1986



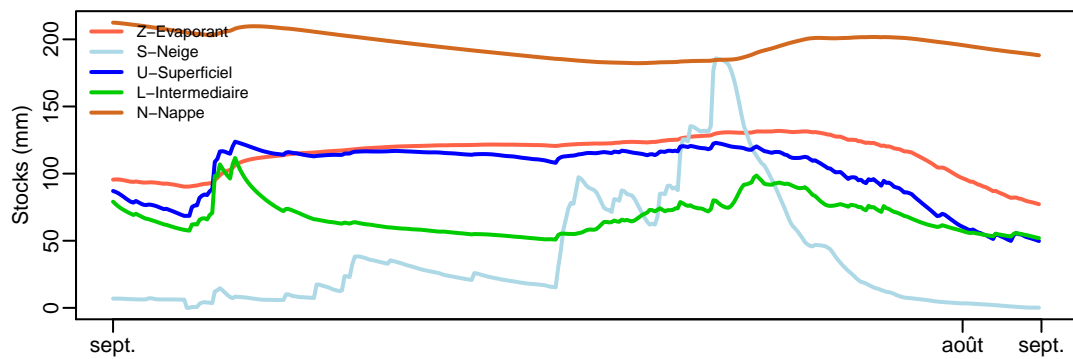
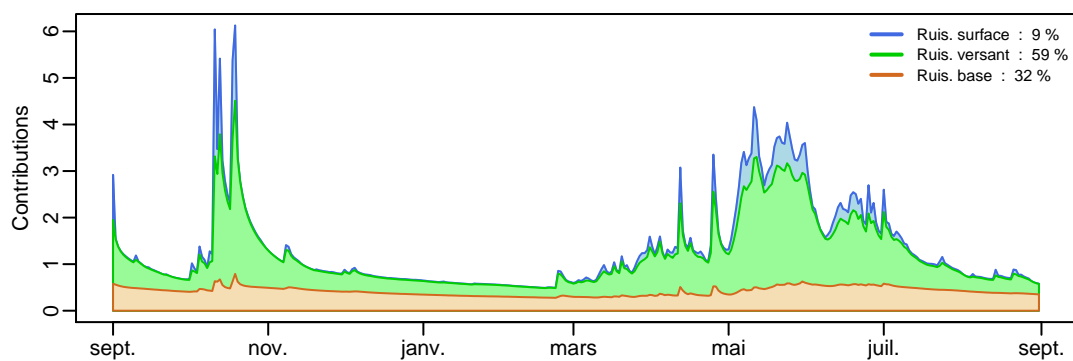
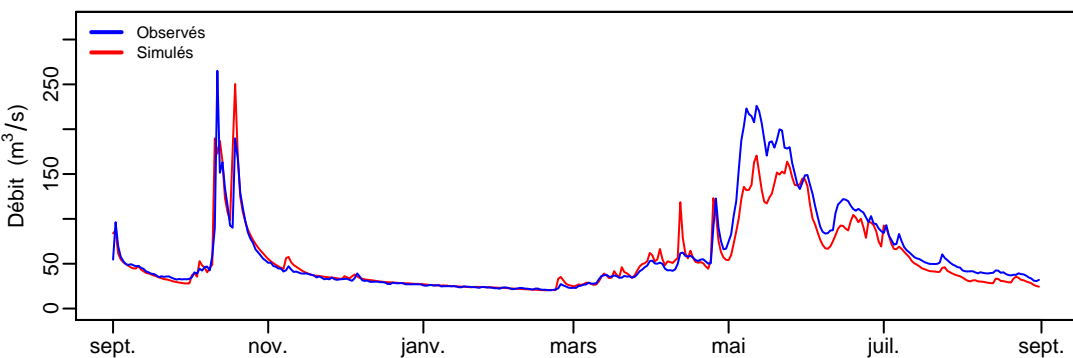
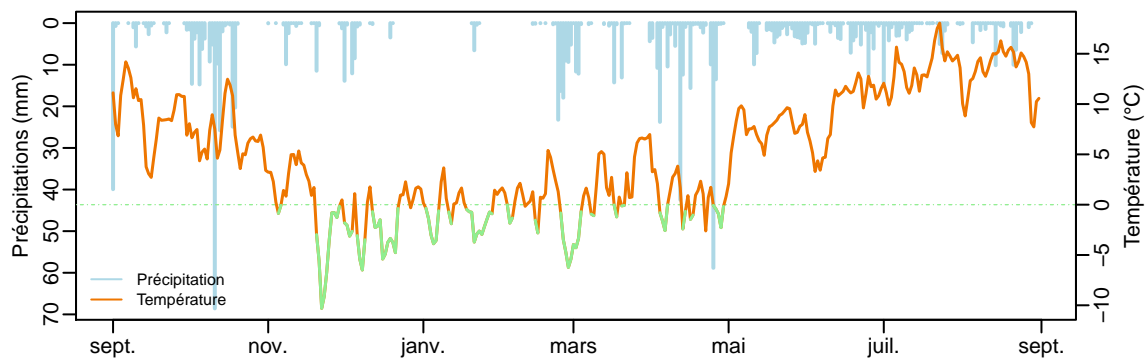
# s.ponh (3584.66 km<sup>2</sup>) – année 1986–1987



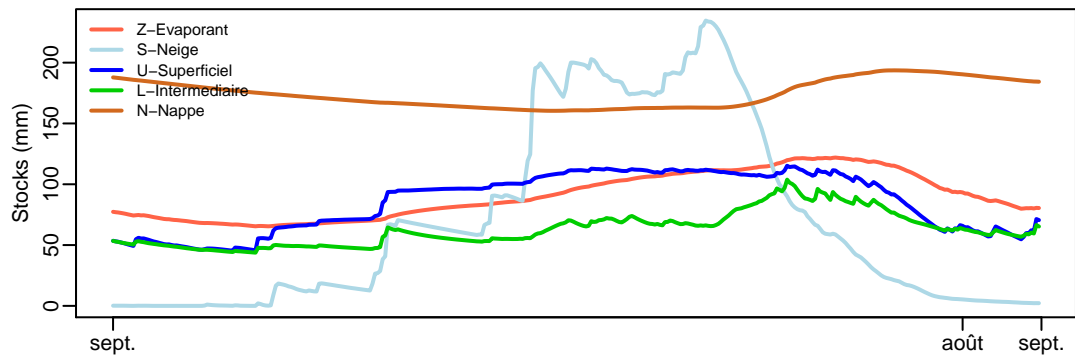
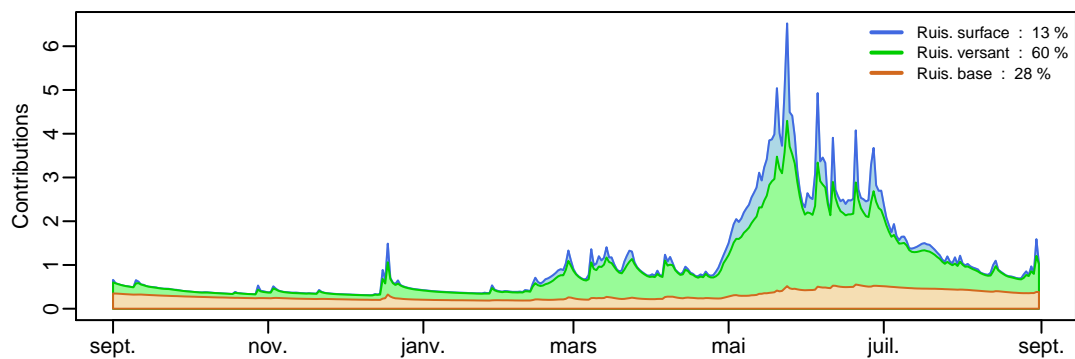
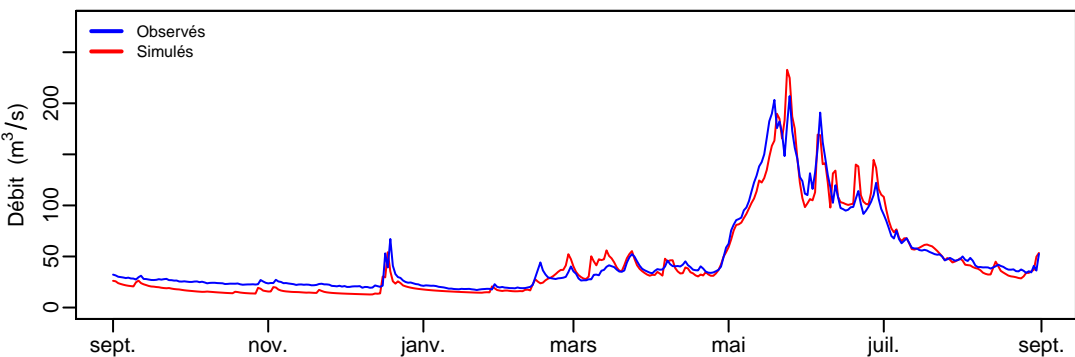
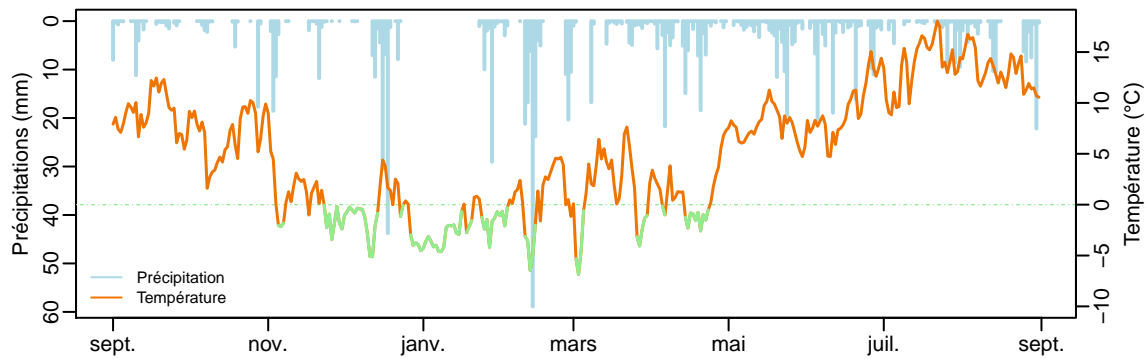
# s.ponh (3584.66 km<sup>2</sup>) – année 1987–1988



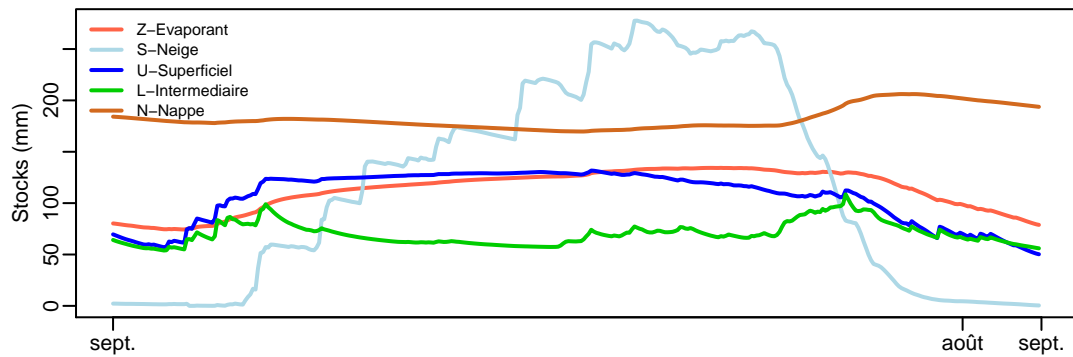
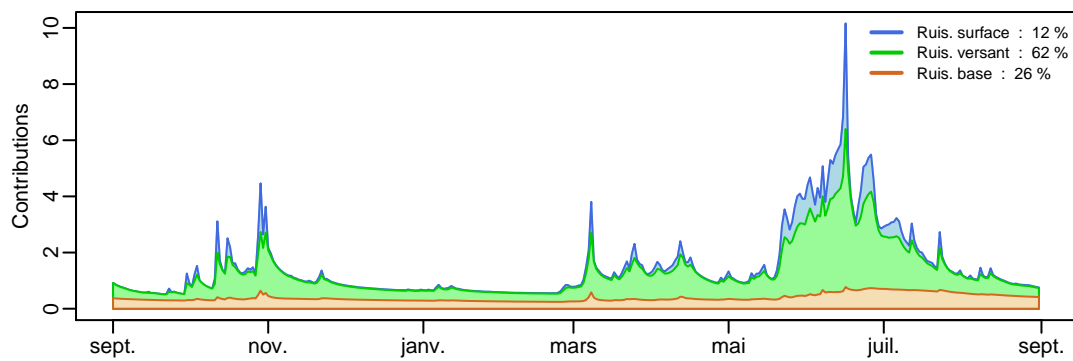
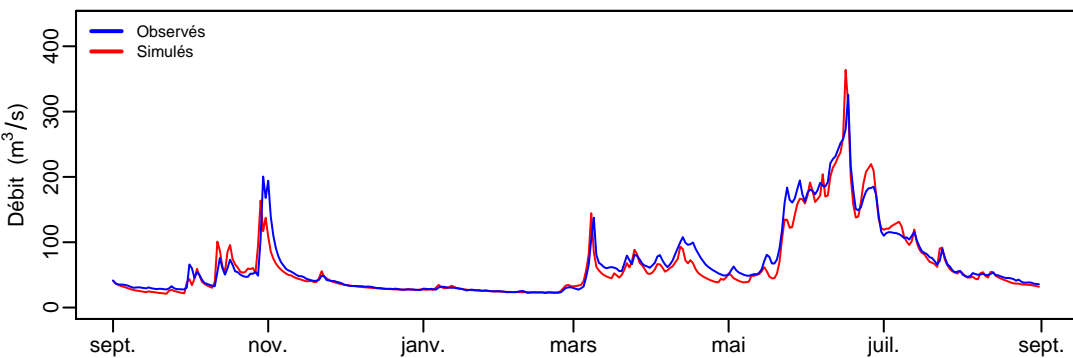
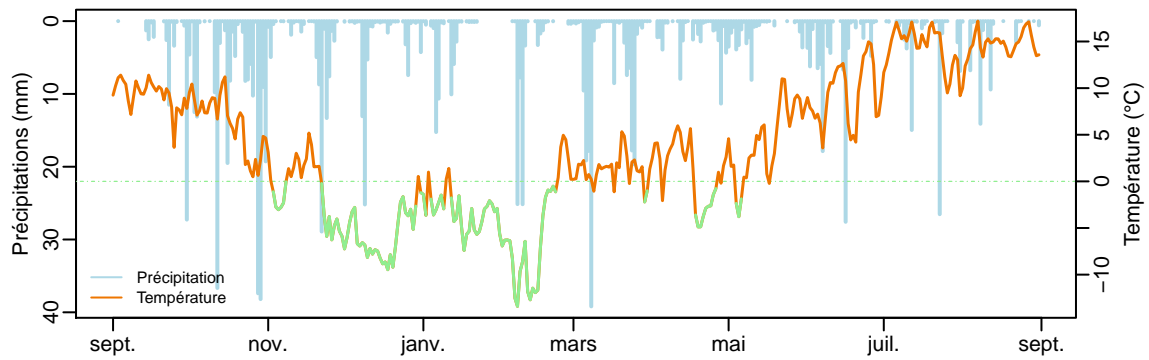
# s.ponh (3584.66 km<sup>2</sup>) – année 1988–1989



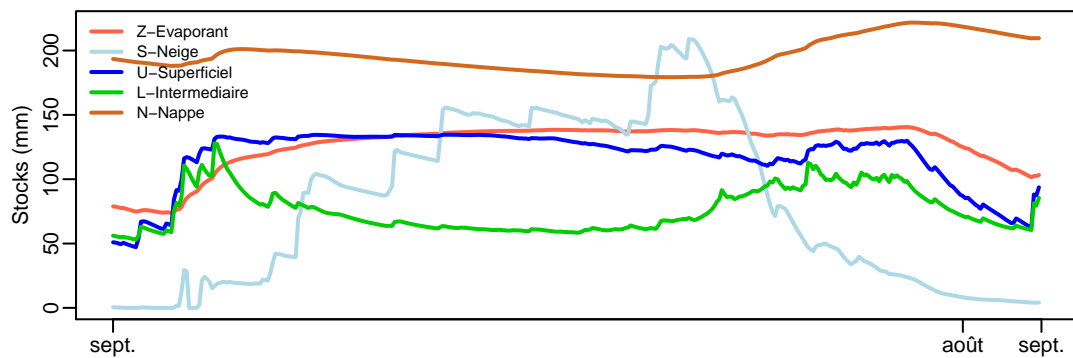
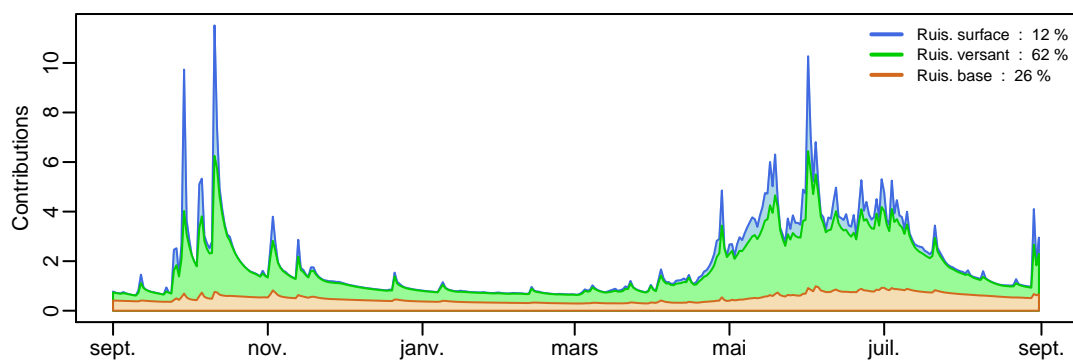
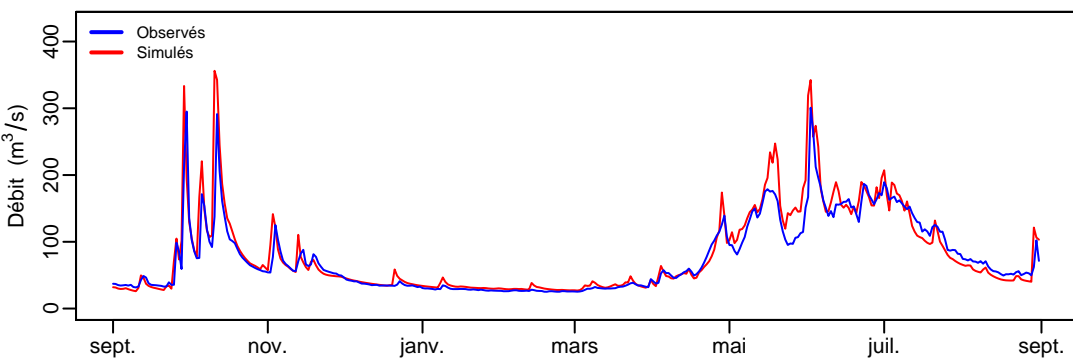
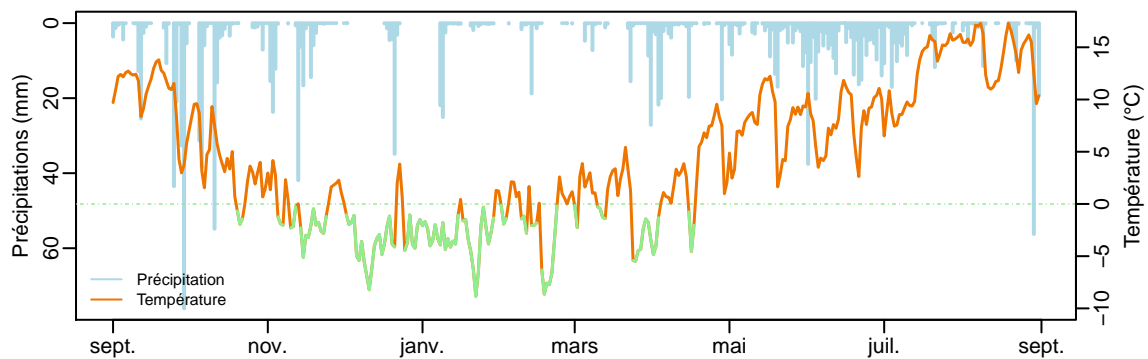
# s.ponh (3584.66 km<sup>2</sup>) – année 1989–1990



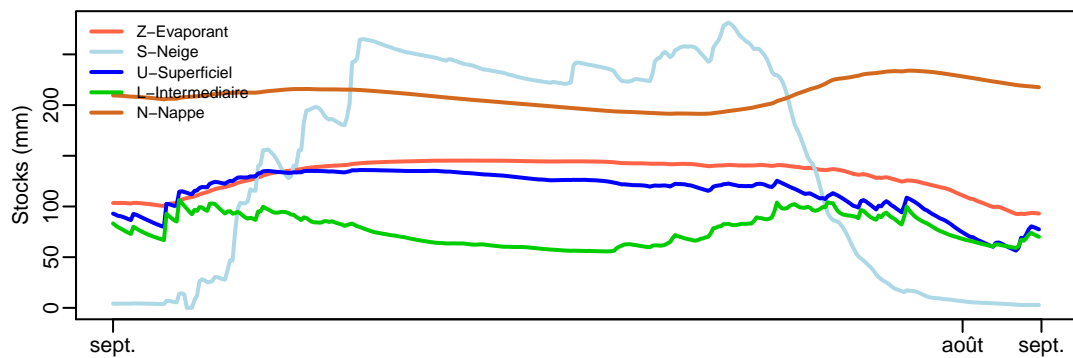
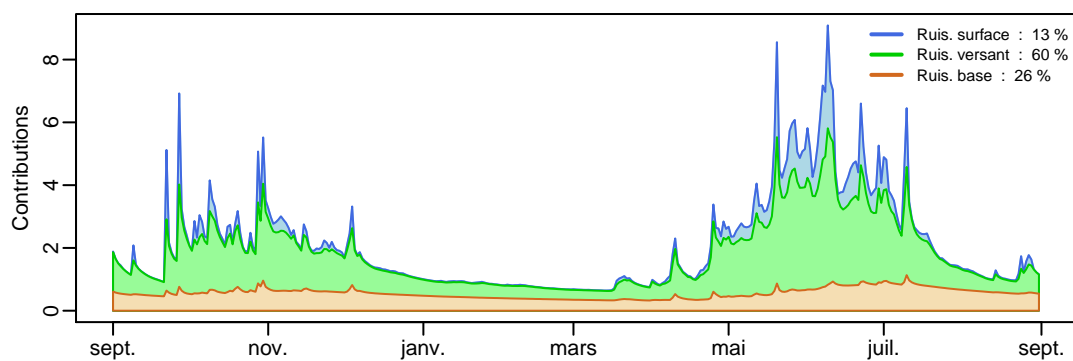
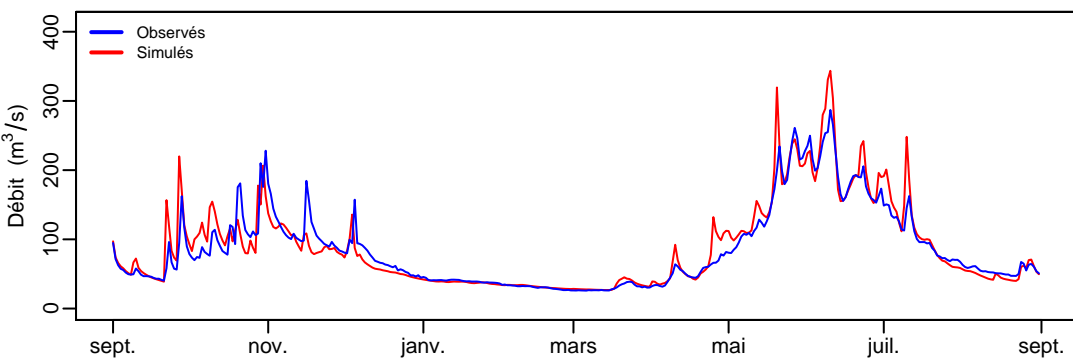
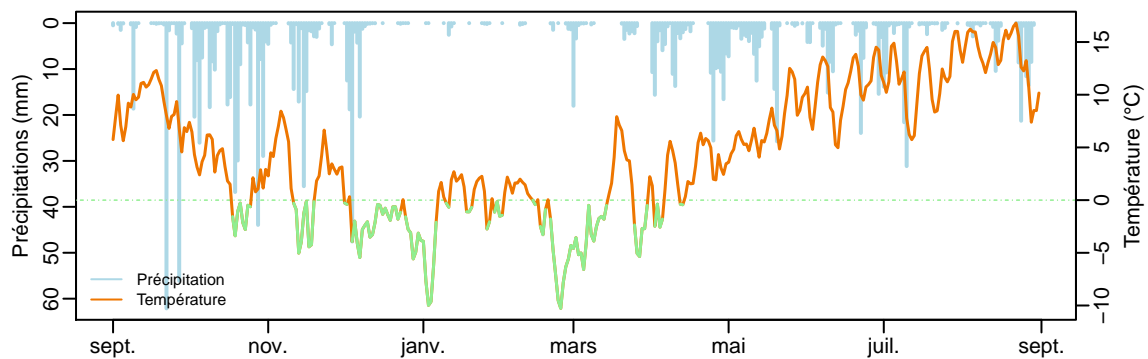
# s.ponh (3584.66 km<sup>2</sup>) – année 1990–1991



# s.ponh (3584.66 km<sup>2</sup>) – année 1991–1992

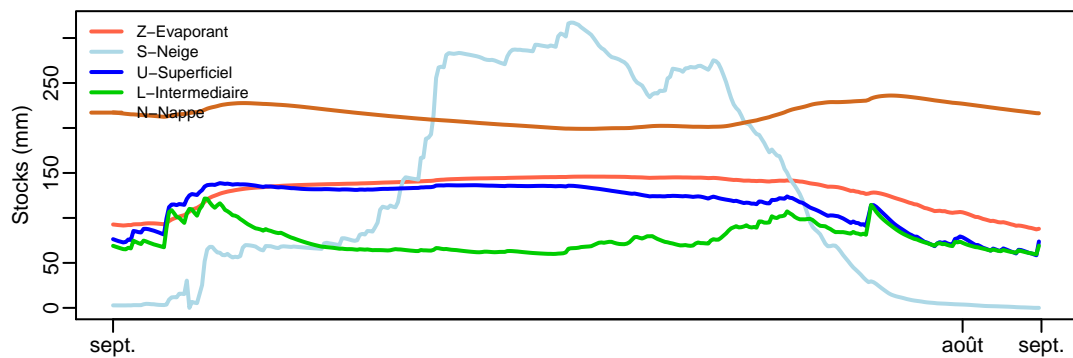
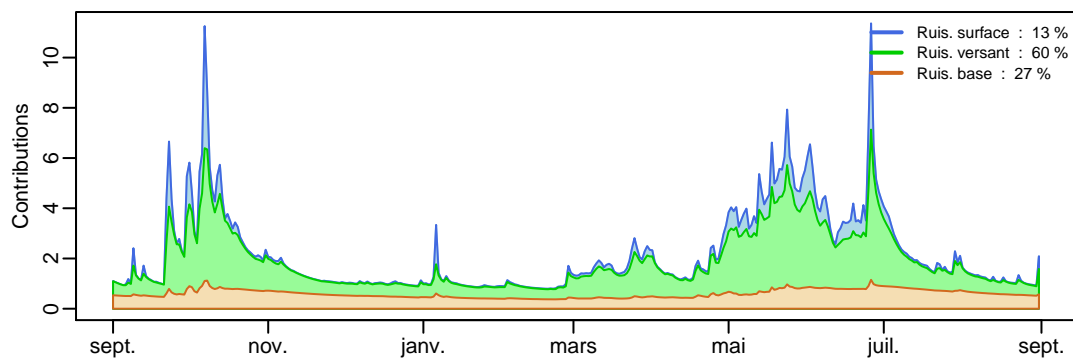
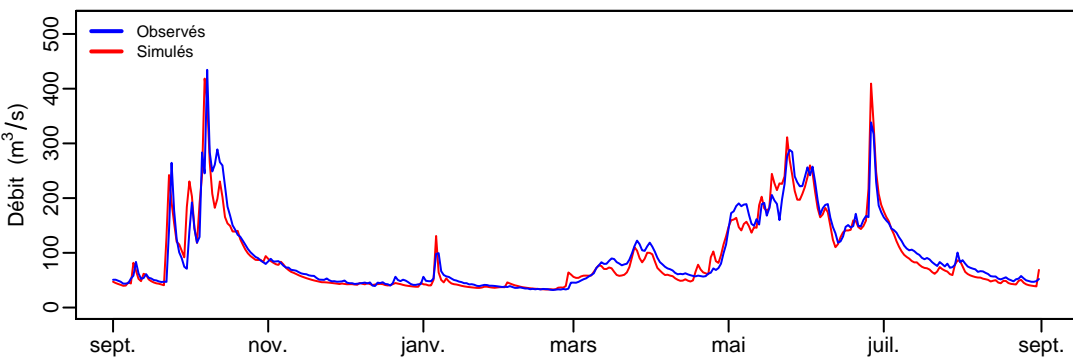
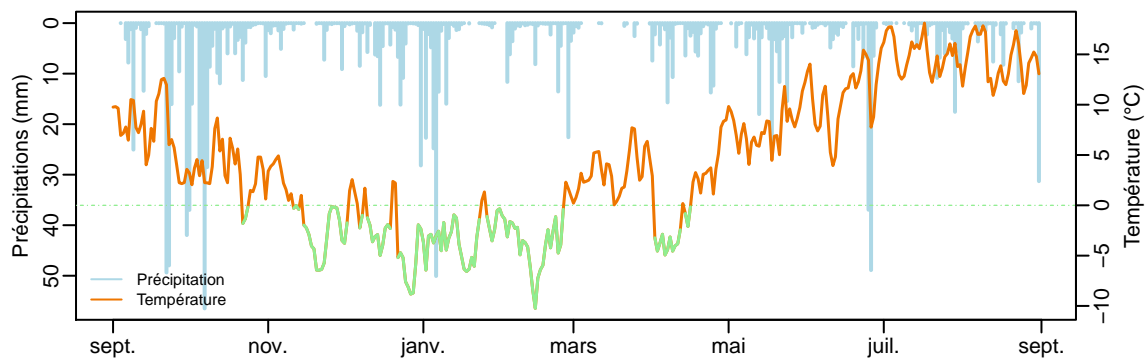


# s.ponh (3584.66 km<sup>2</sup>) – année 1992–1993

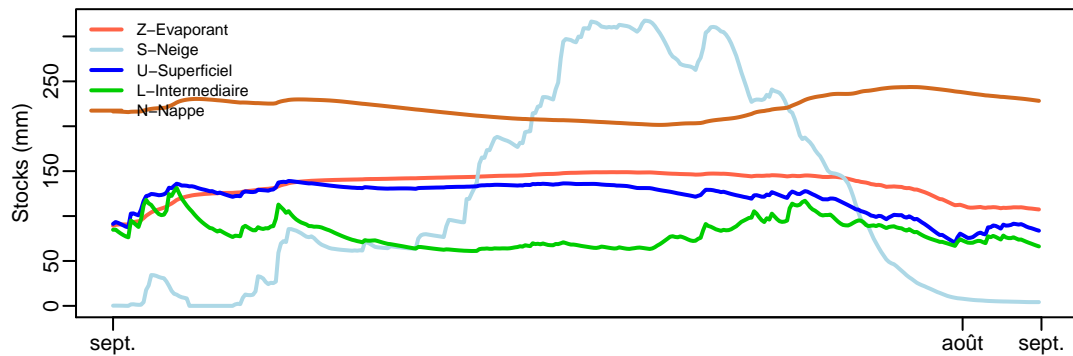
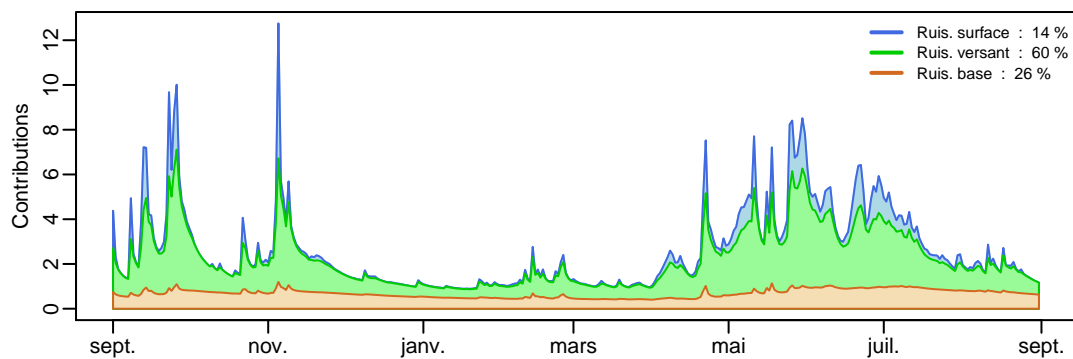
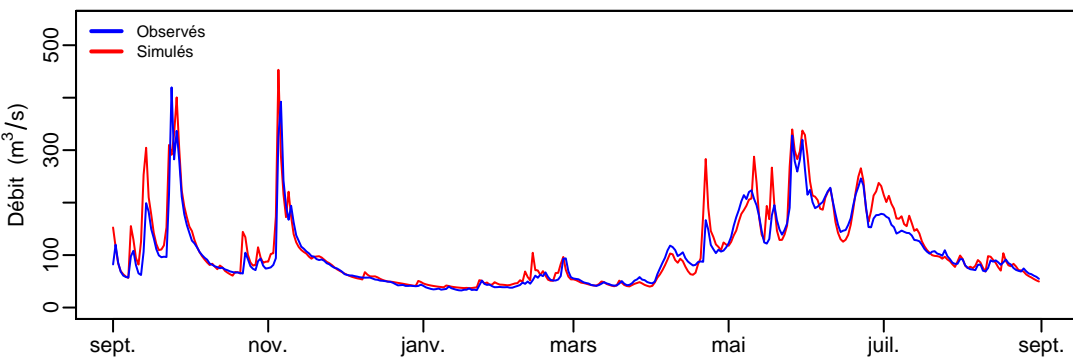
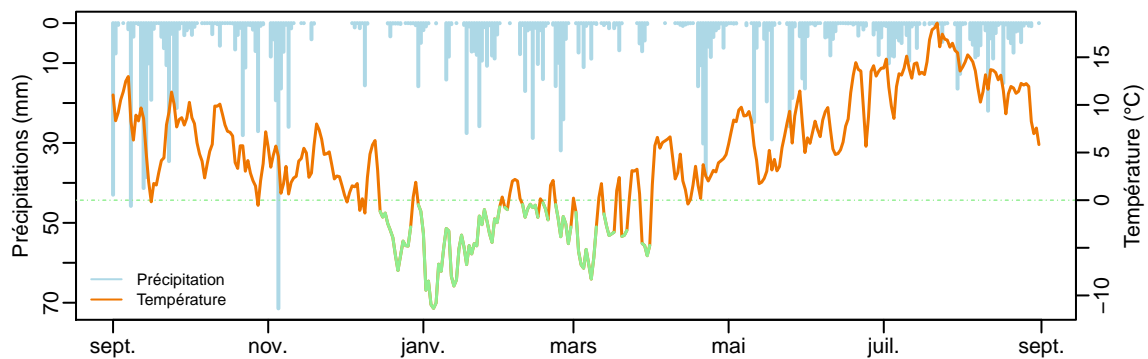




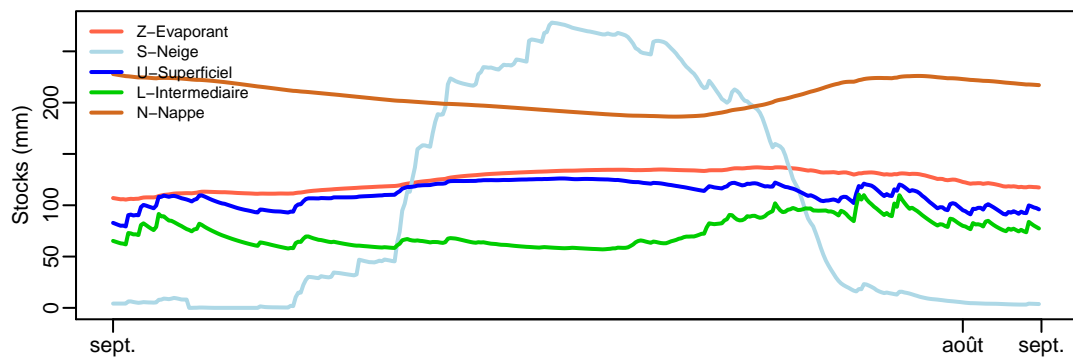
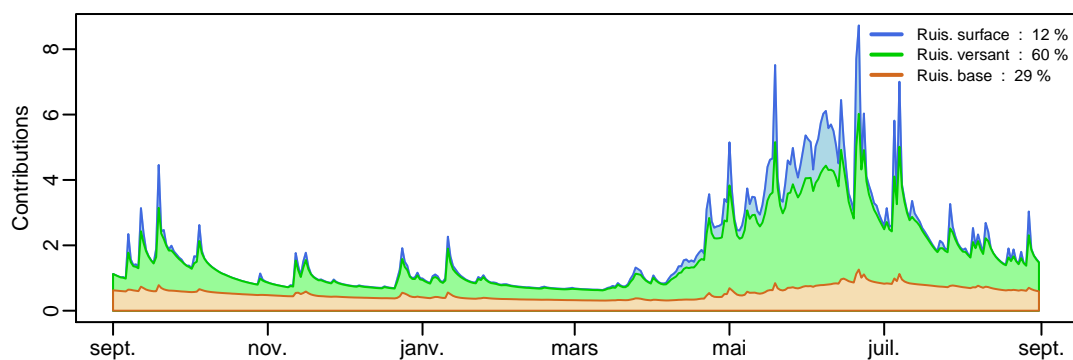
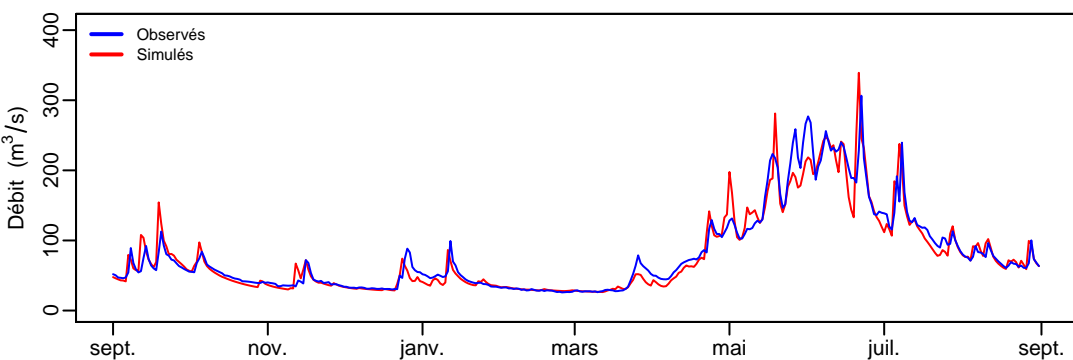
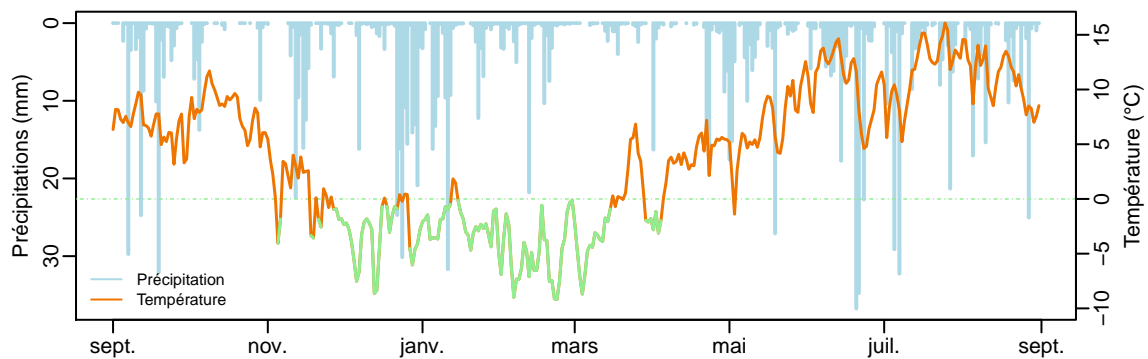
# s.ponh (3584.66 km<sup>2</sup>) – année 1993–1994



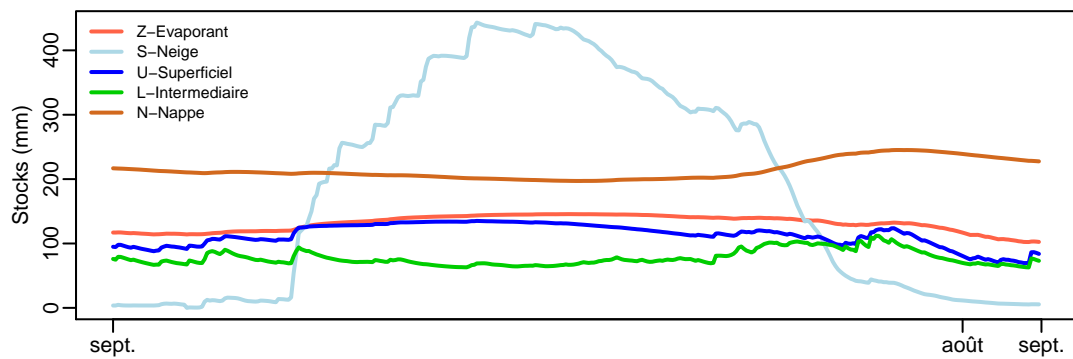
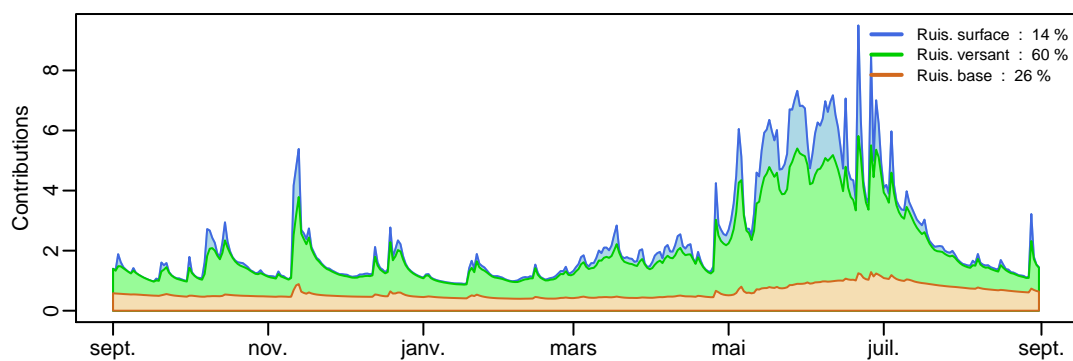
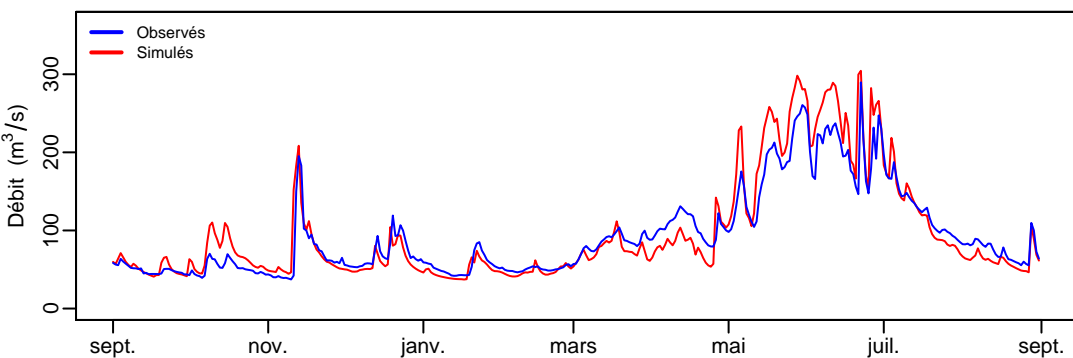
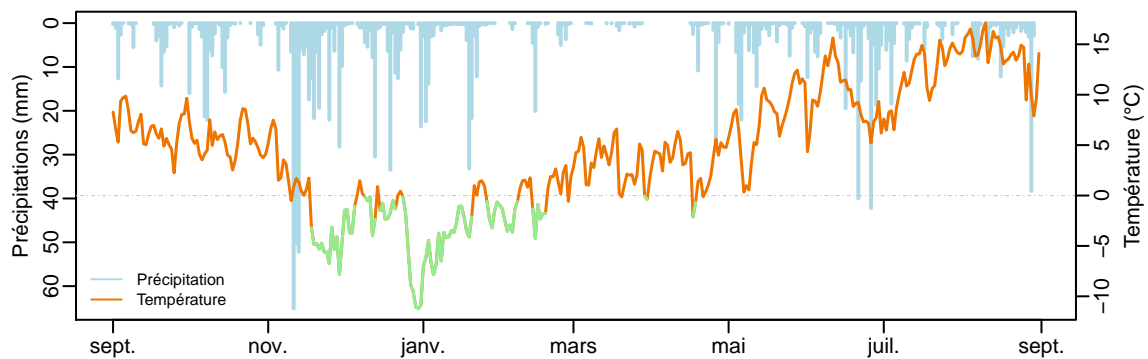
# s.ponh (3584.66 km<sup>2</sup>) – année 1994–1995



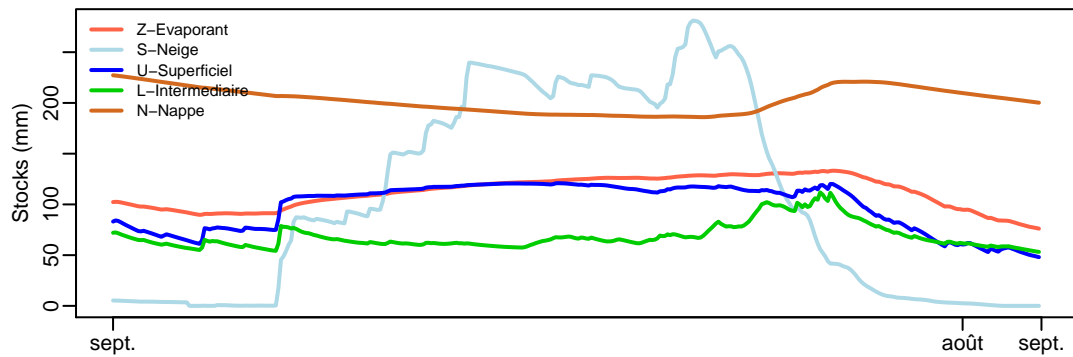
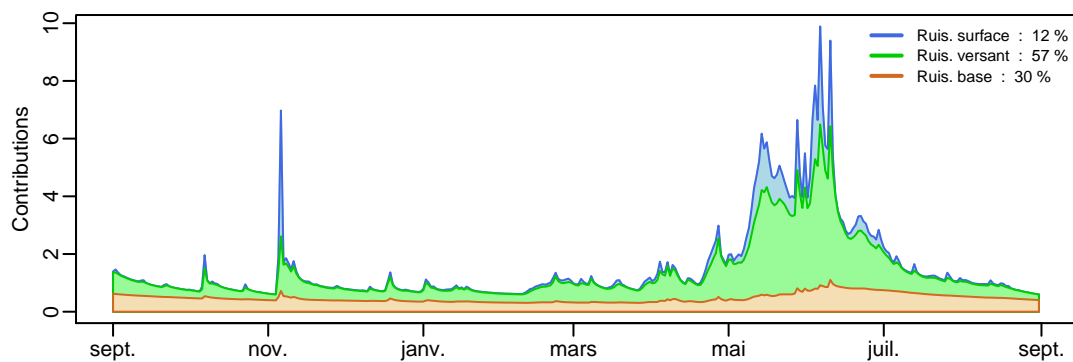
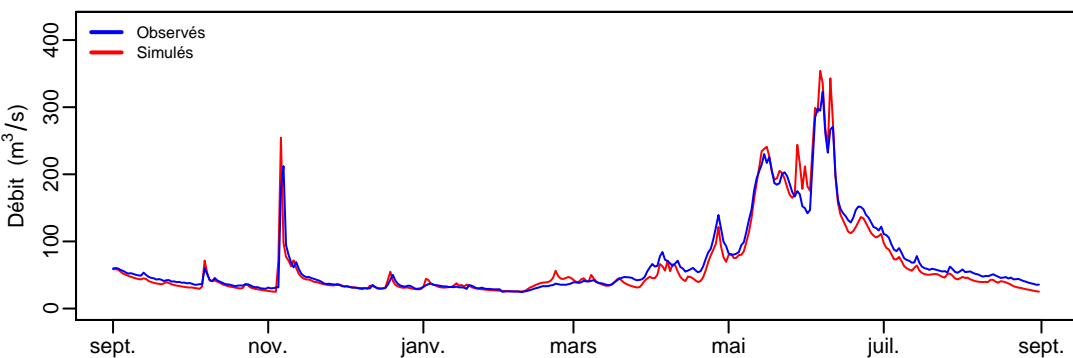
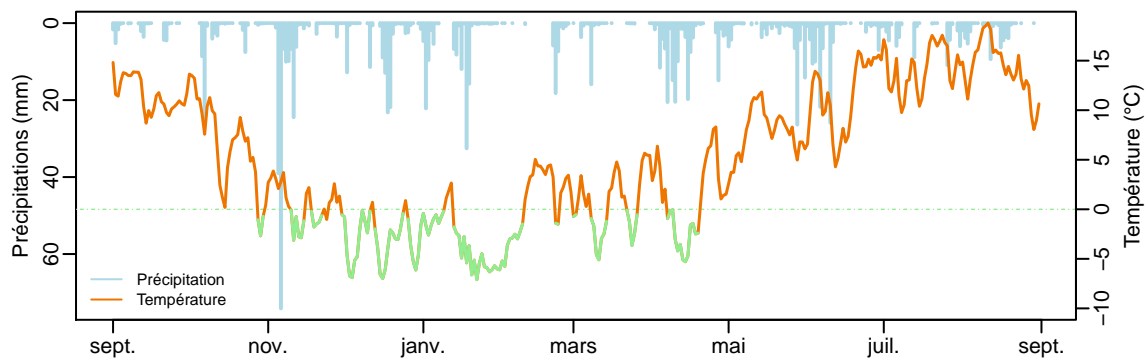
# s.ponh (3584.66 km<sup>2</sup>) – année 1995–1996



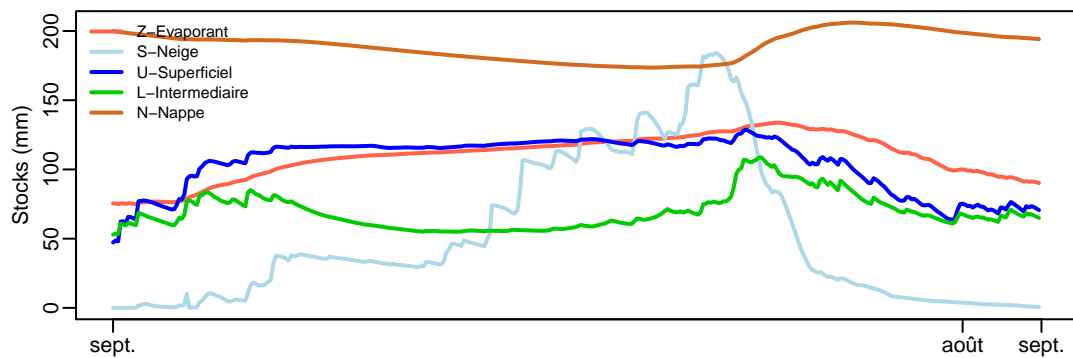
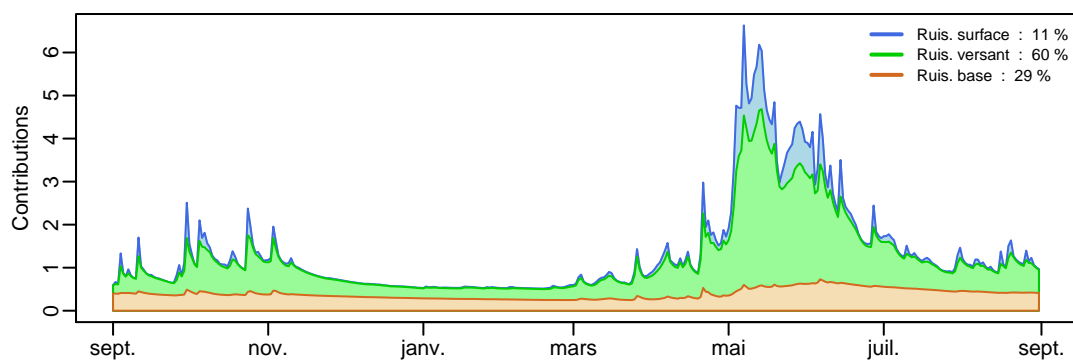
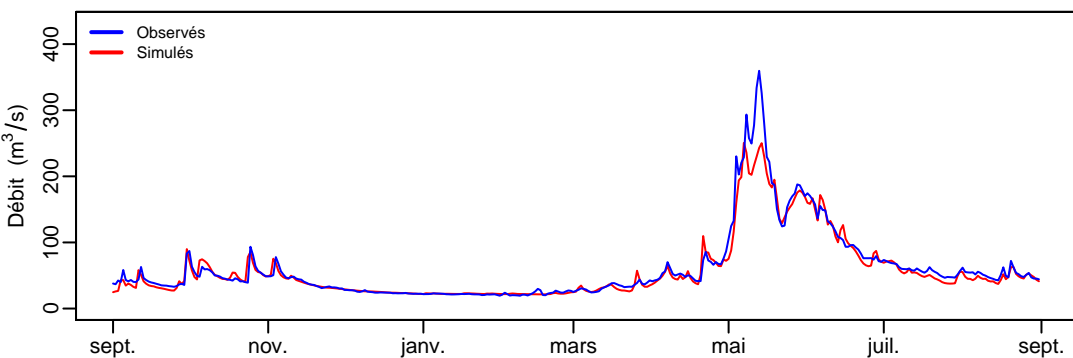
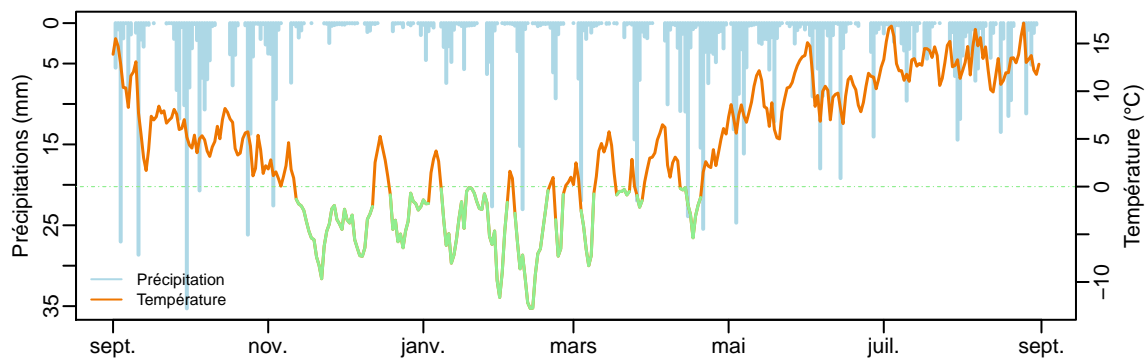
# s.ponh (3584.66 km²) – année 1996–1997



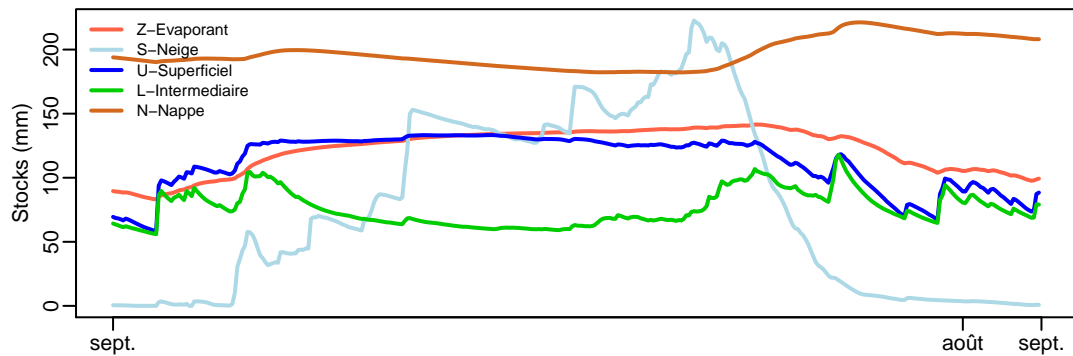
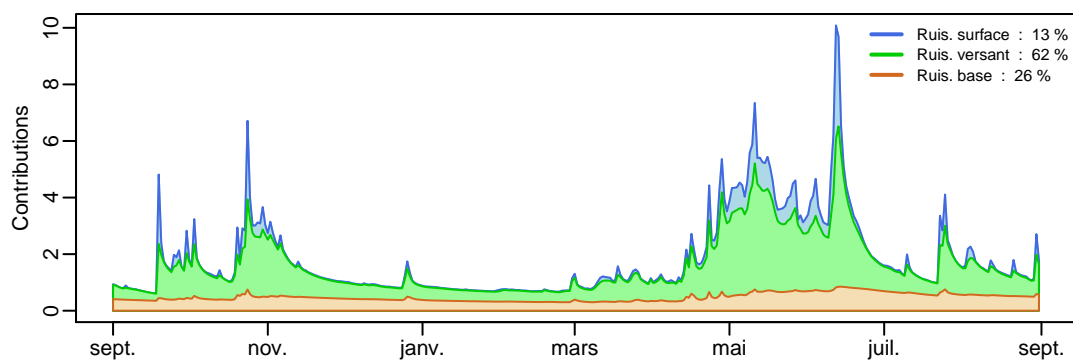
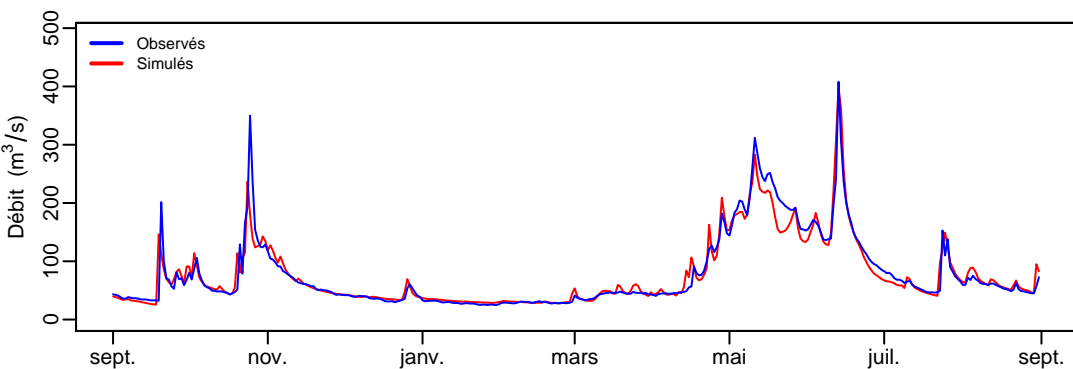
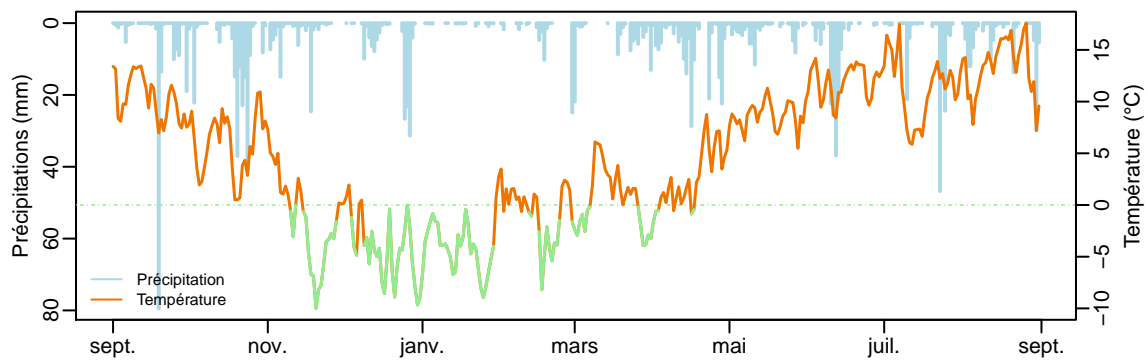
# s.ponh (3584.66 km<sup>2</sup>) – année 1997–1998



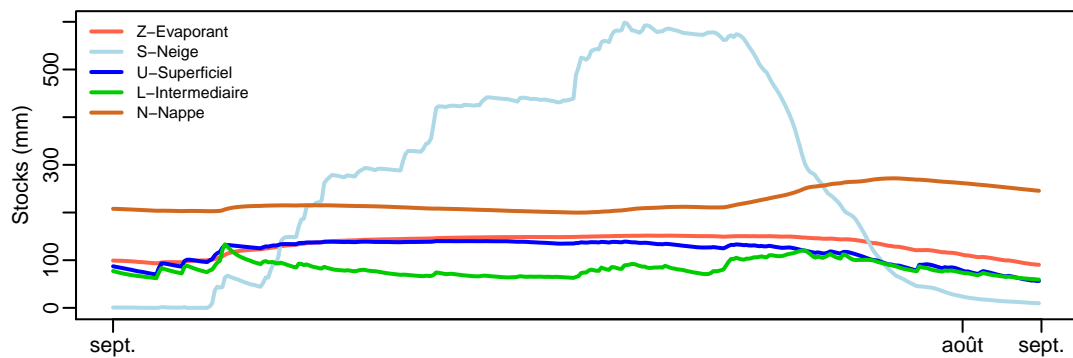
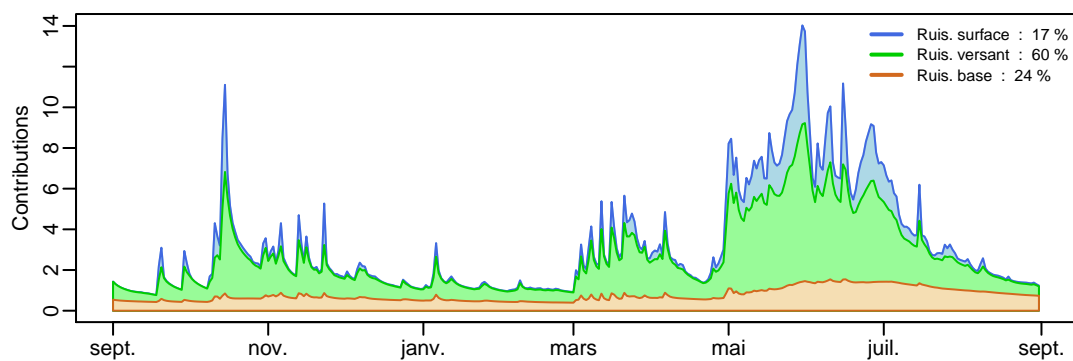
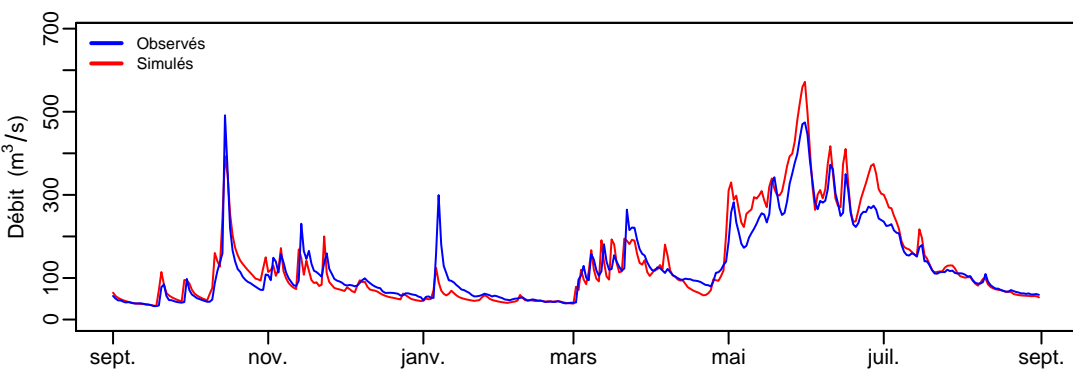
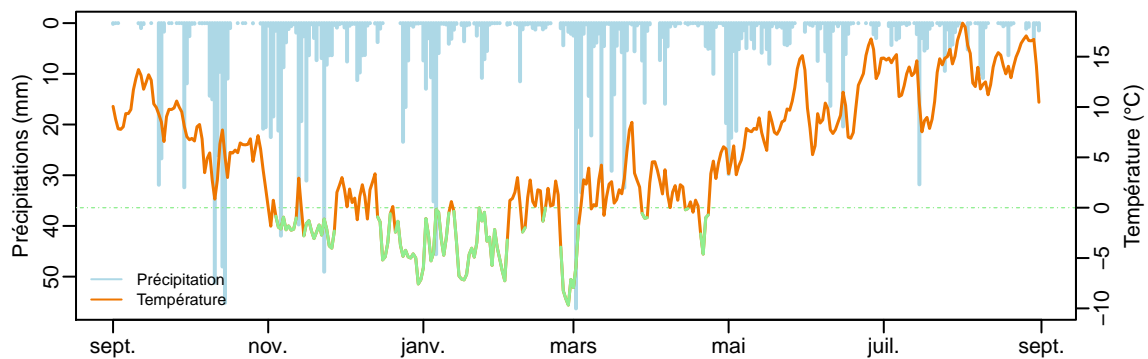
# s.ponh (3584.66 km<sup>2</sup>) – année 1998–1999



# s.ponh (3584.66 km²) – année 1999–2000

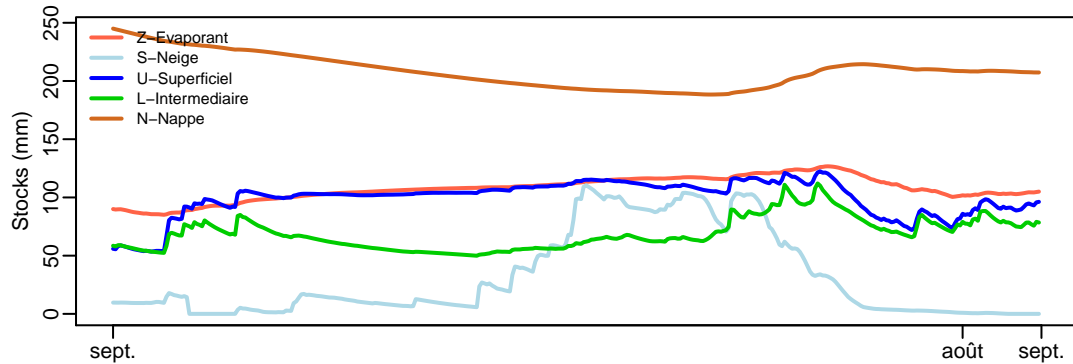
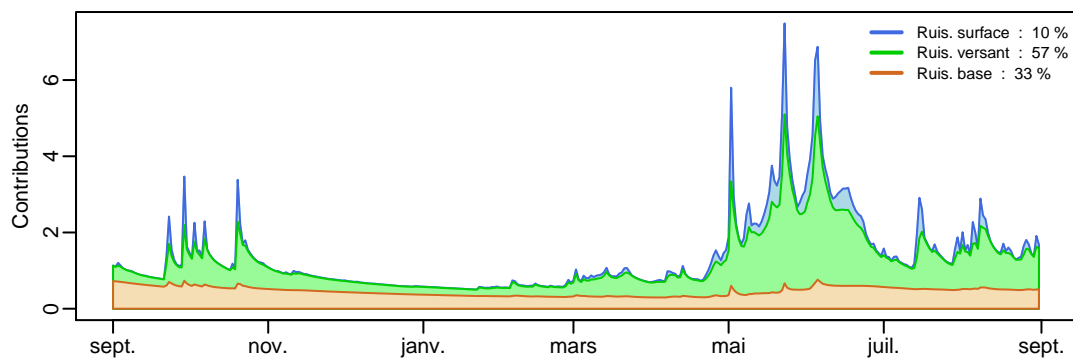
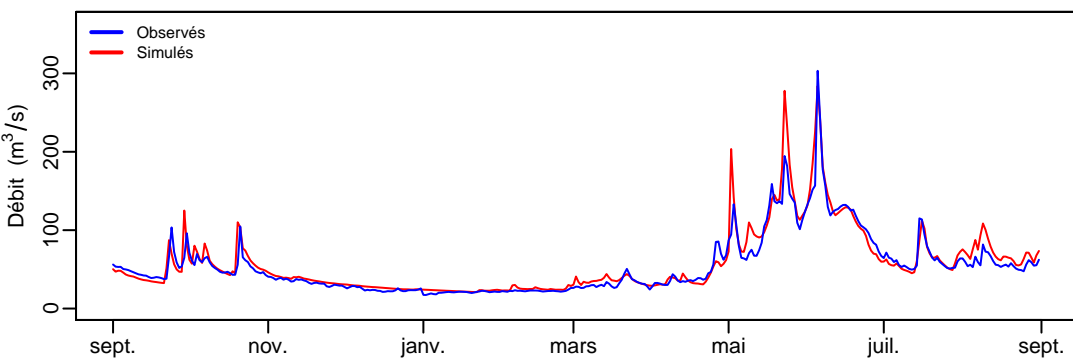
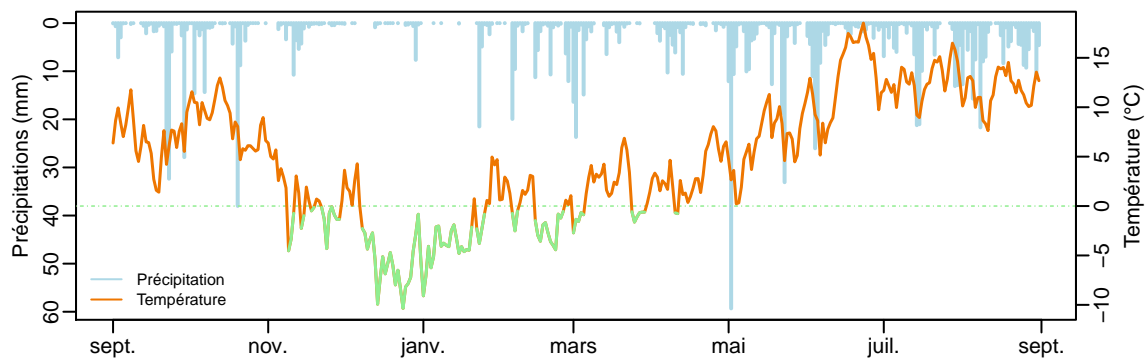


# s.ponh (3584.66 km<sup>2</sup>) – année 2000–2001

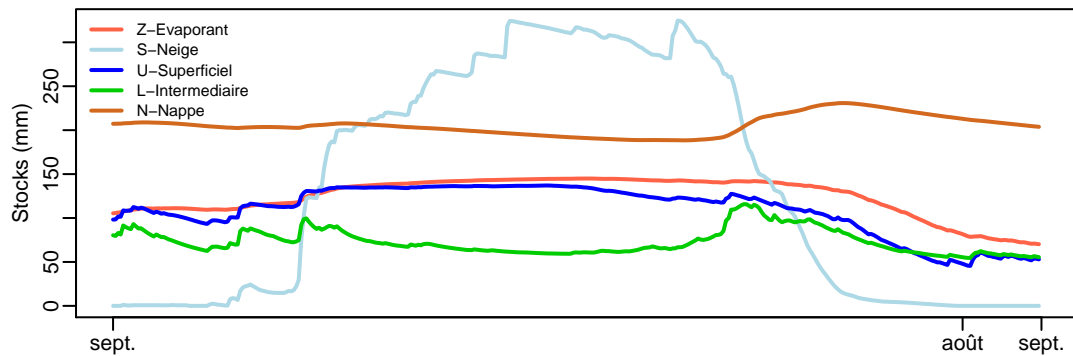
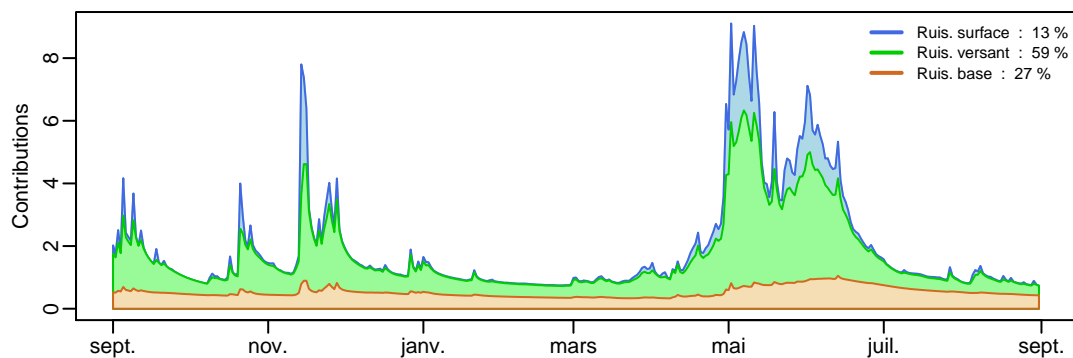
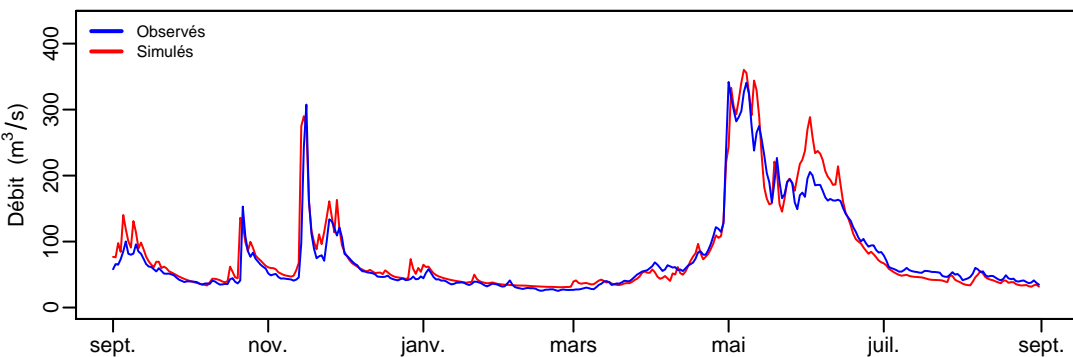
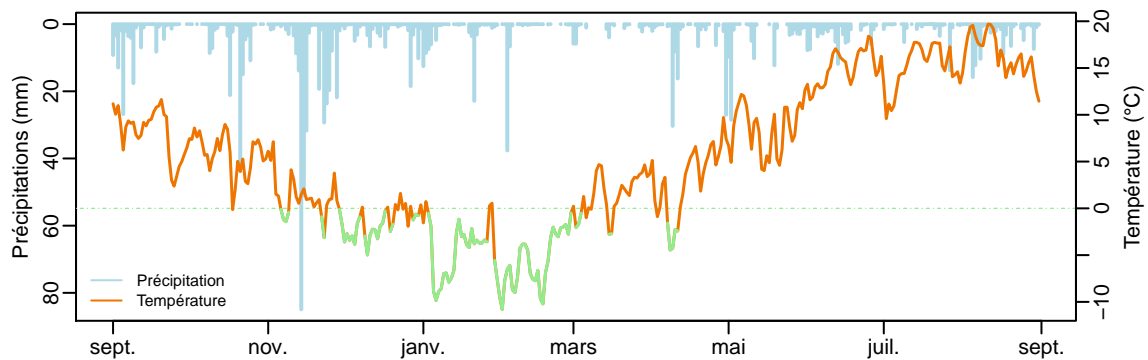




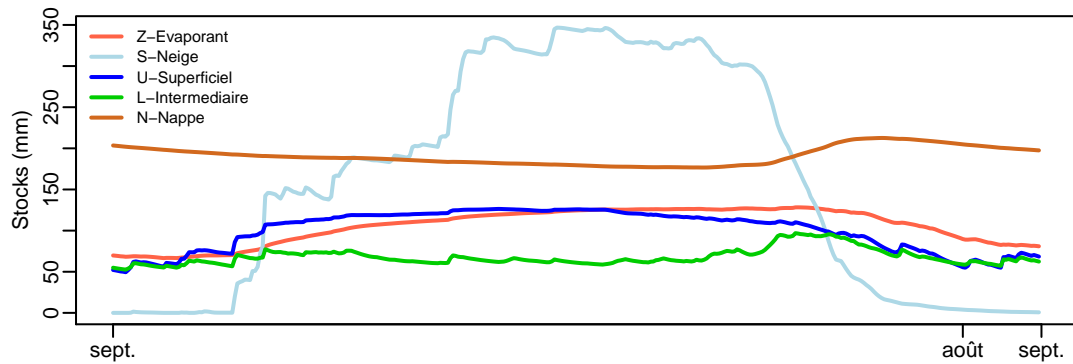
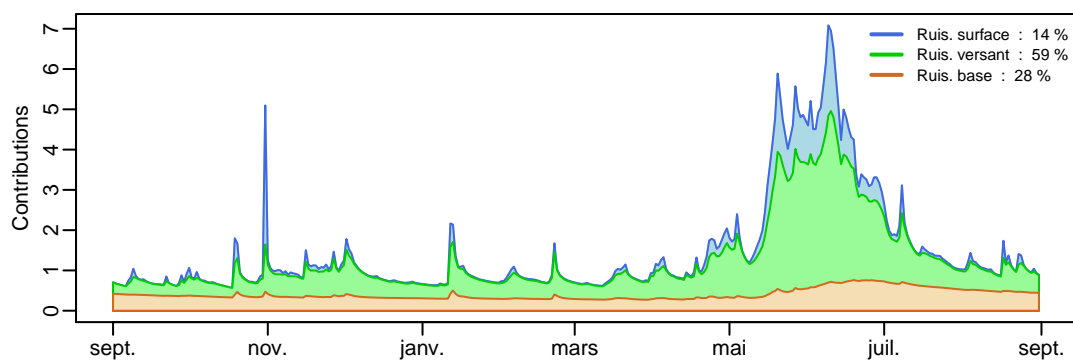
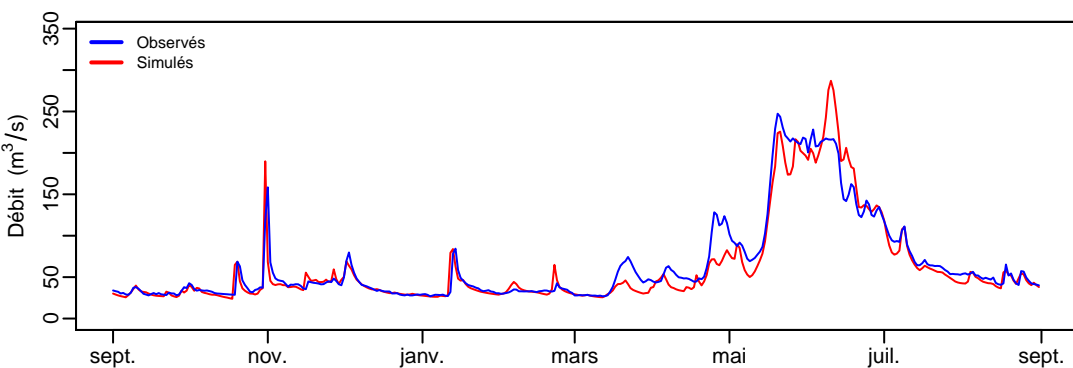
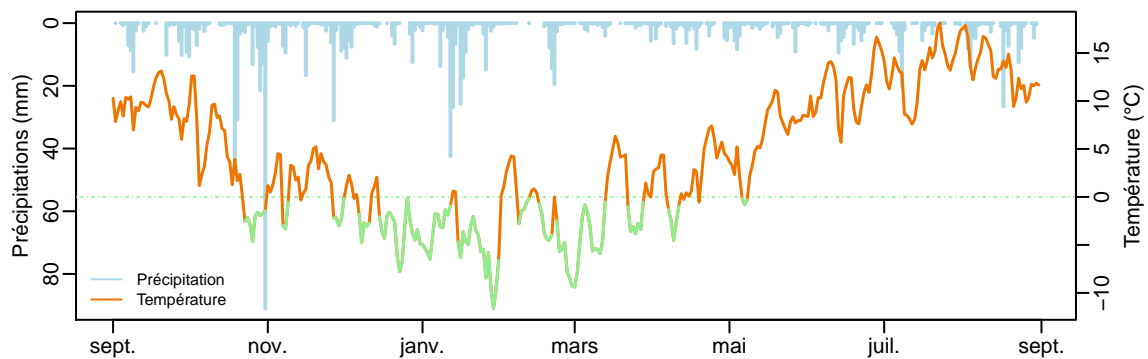
# s.ponh (3584.66 km<sup>2</sup>) – année 2001–2002



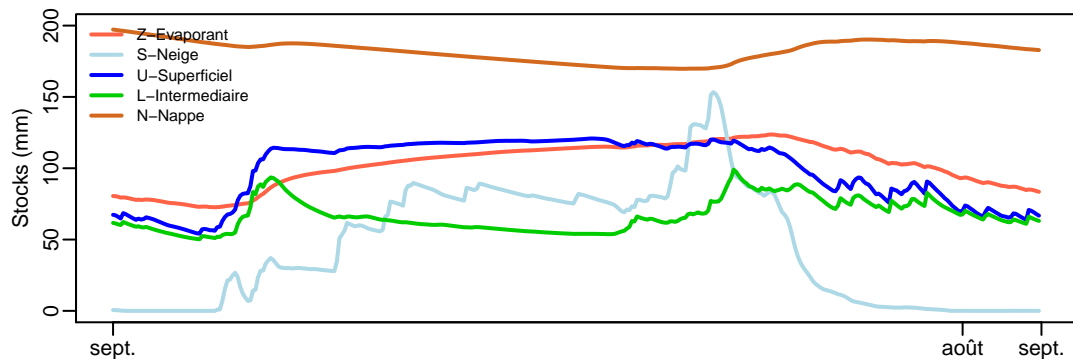
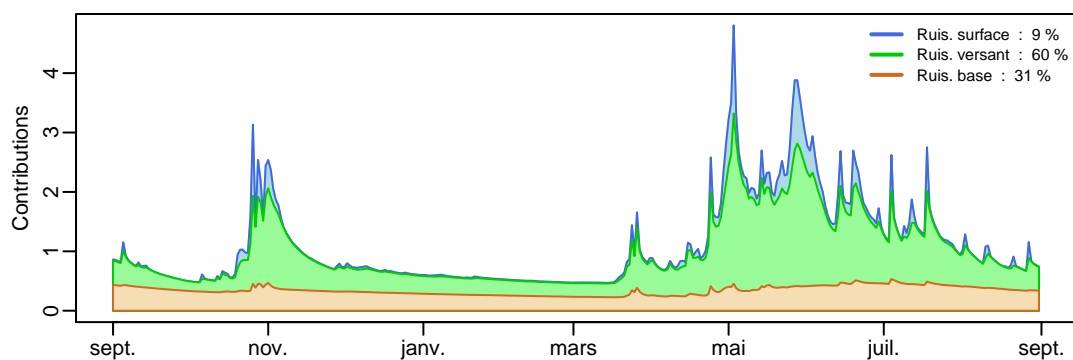
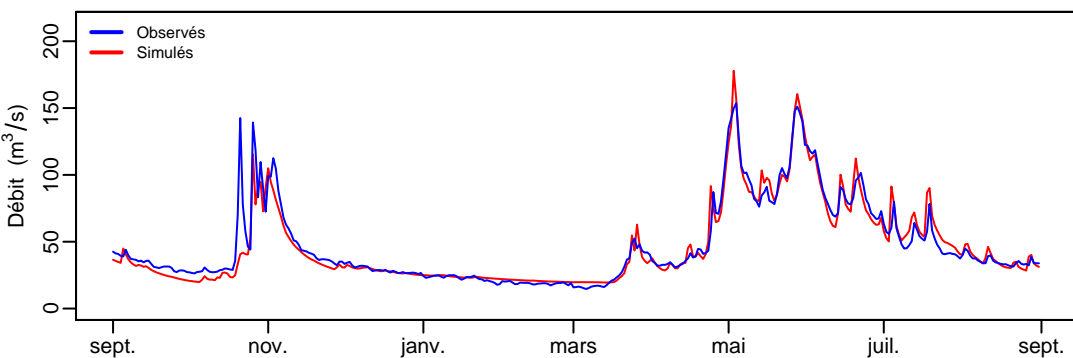
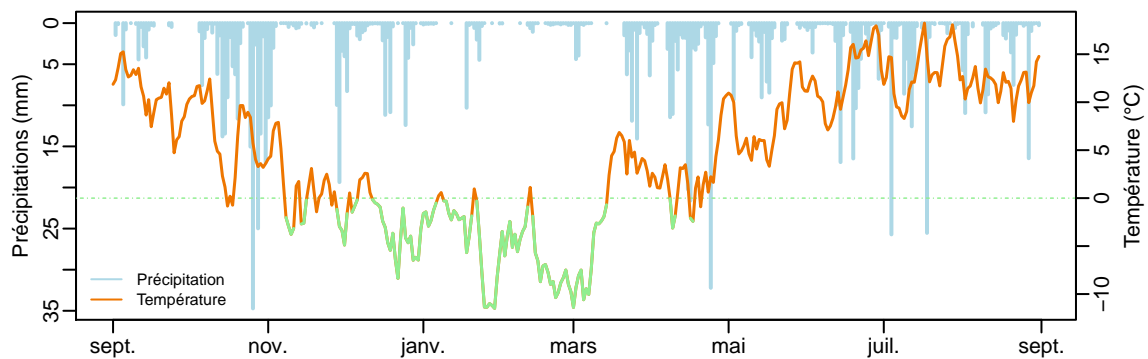
# s.ponh (3584.66 km<sup>2</sup>) – année 2002–2003



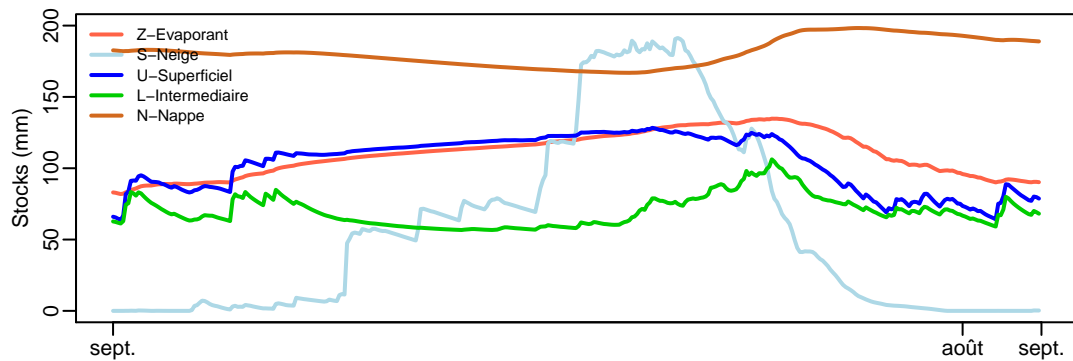
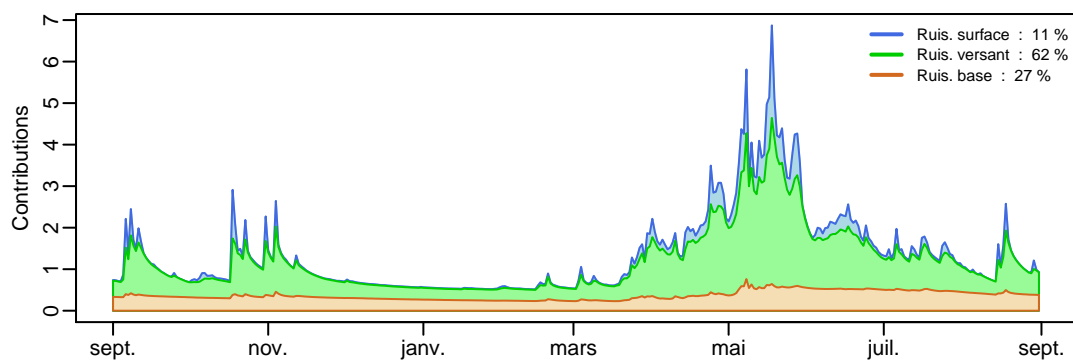
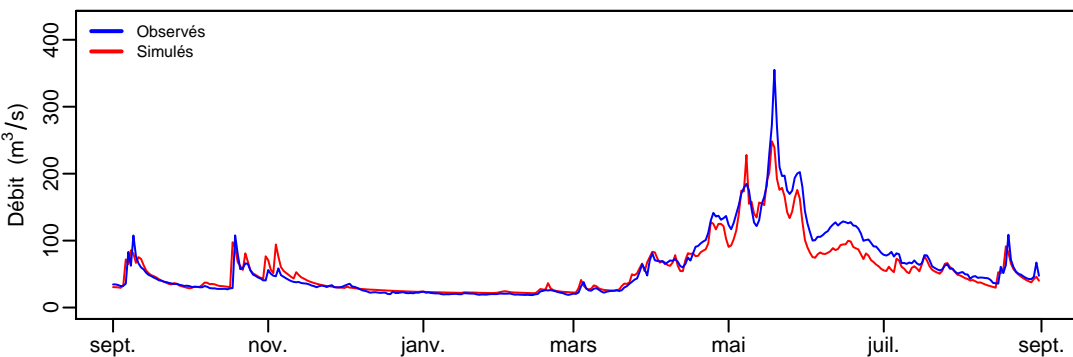
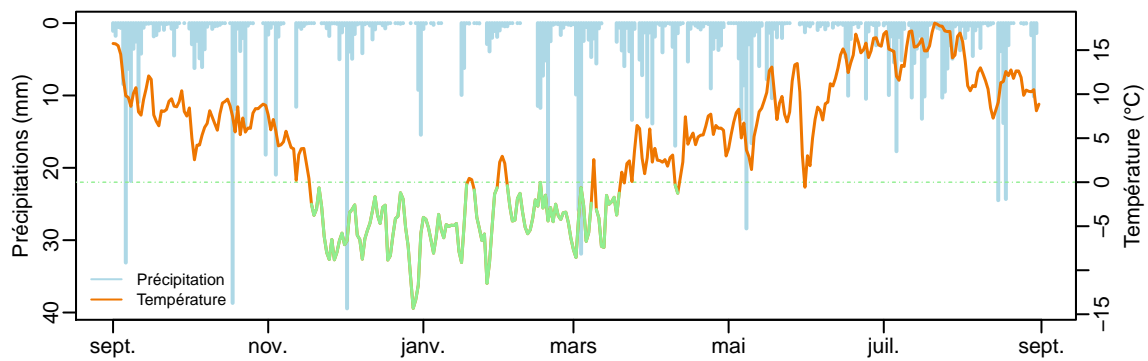
# s.ponh (3584.66 km<sup>2</sup>) – année 2003–2004



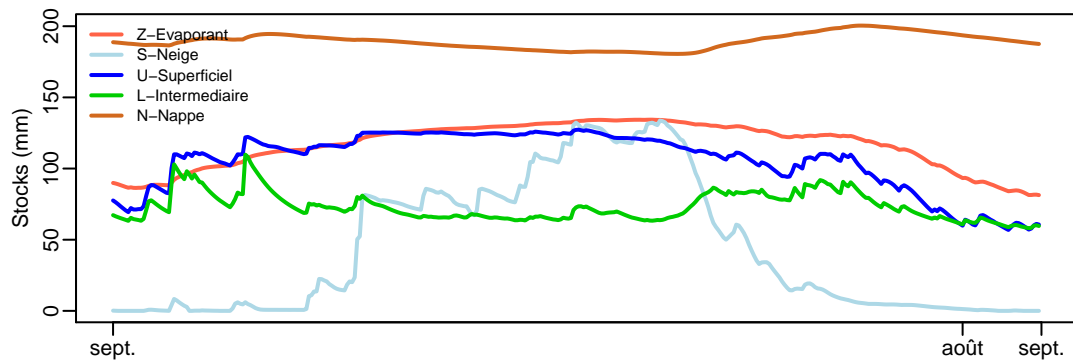
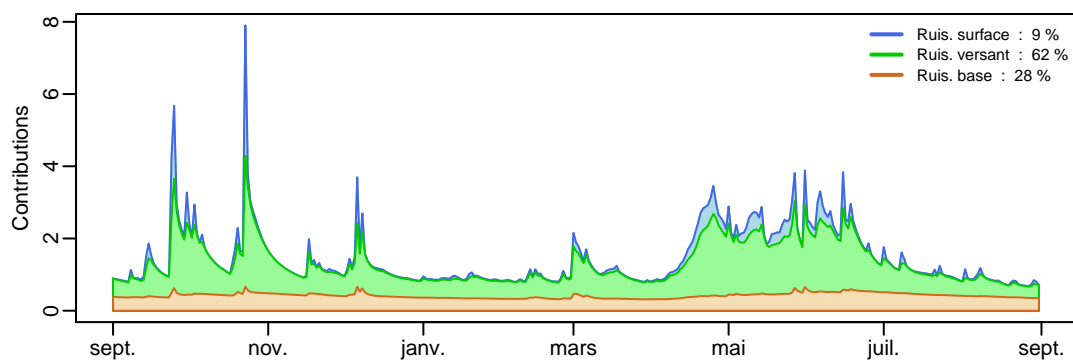
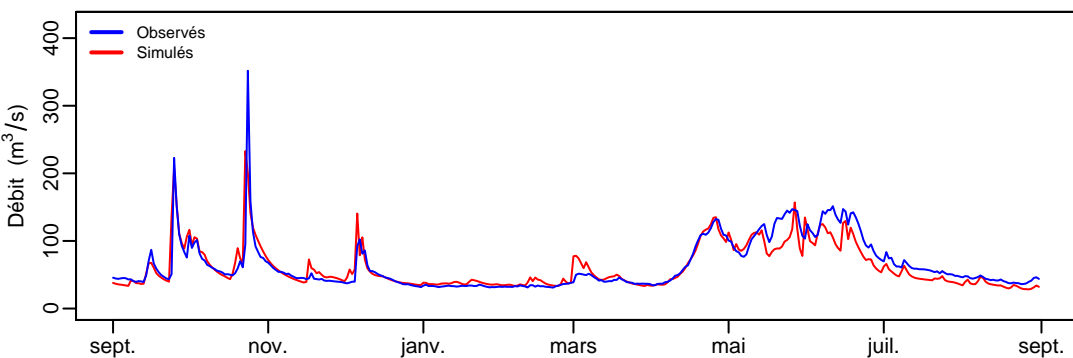
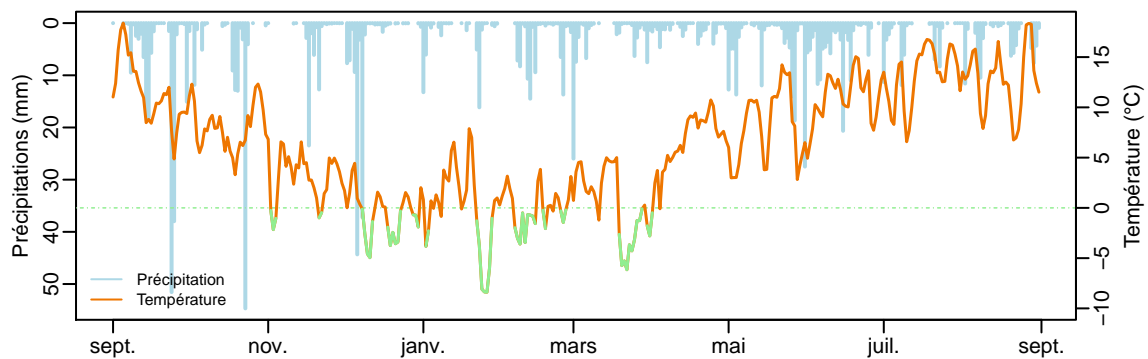
# s.ponh (3584.66 km<sup>2</sup>) – année 2004–2005



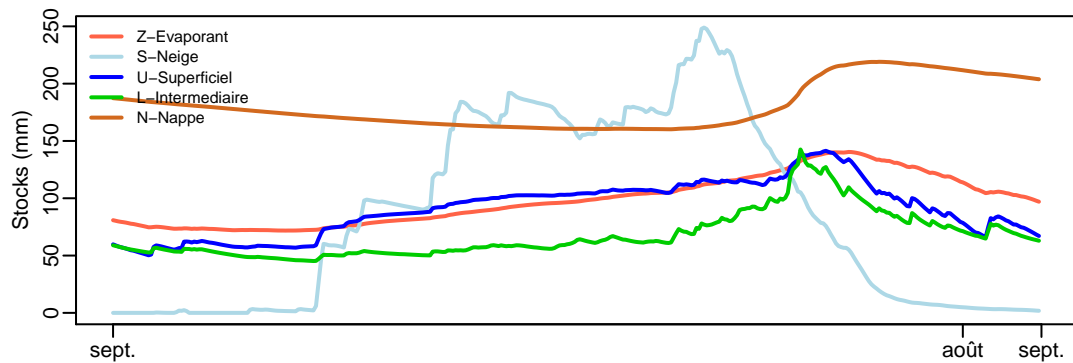
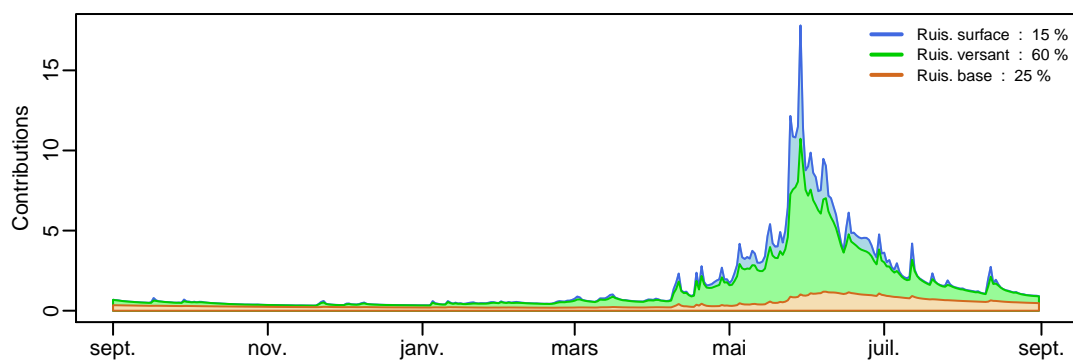
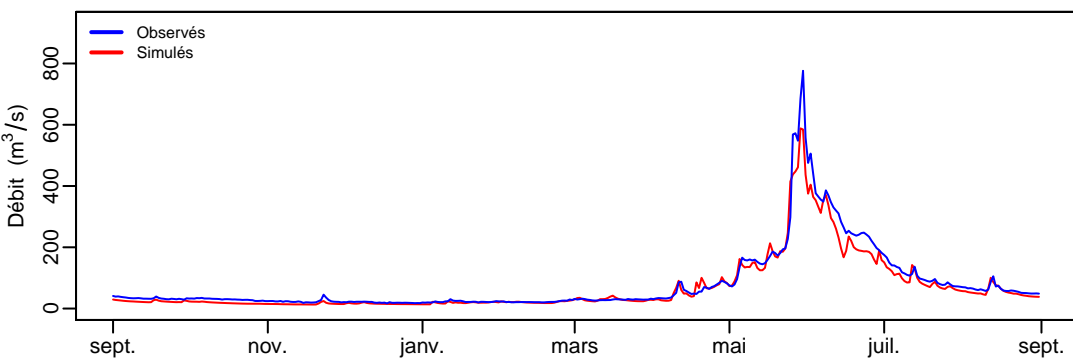
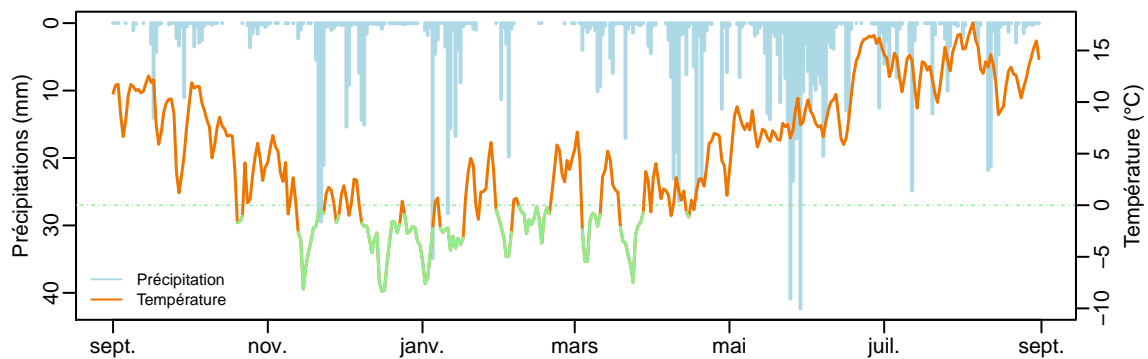
# s.ponh (3584.66 km<sup>2</sup>) – année 2005–2006



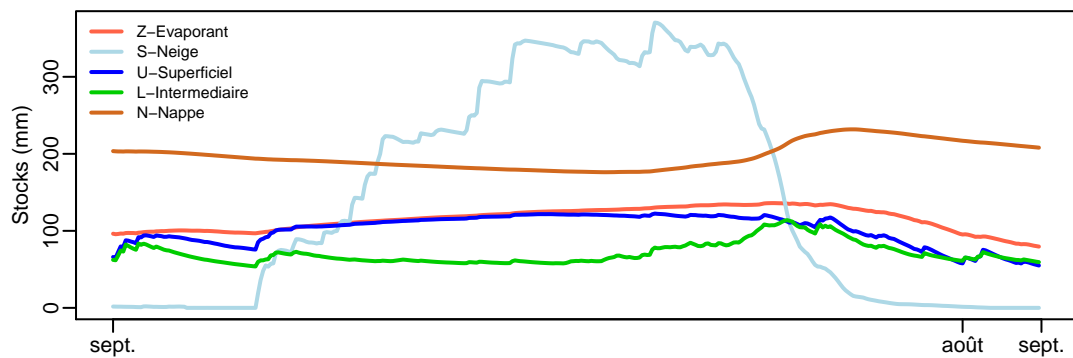
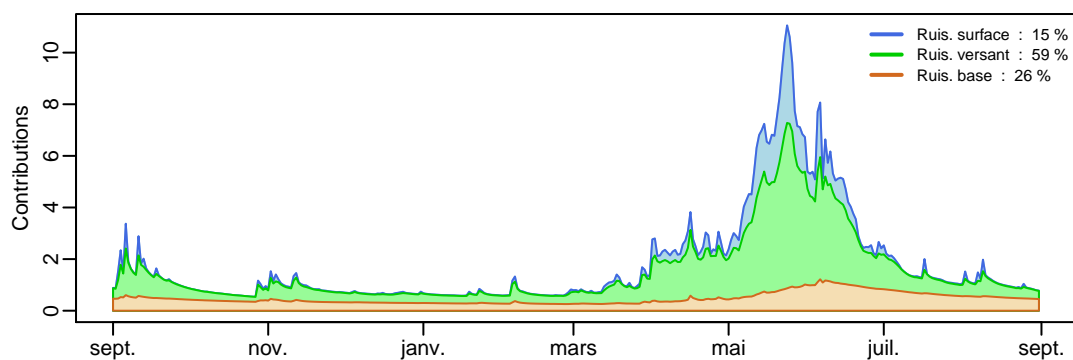
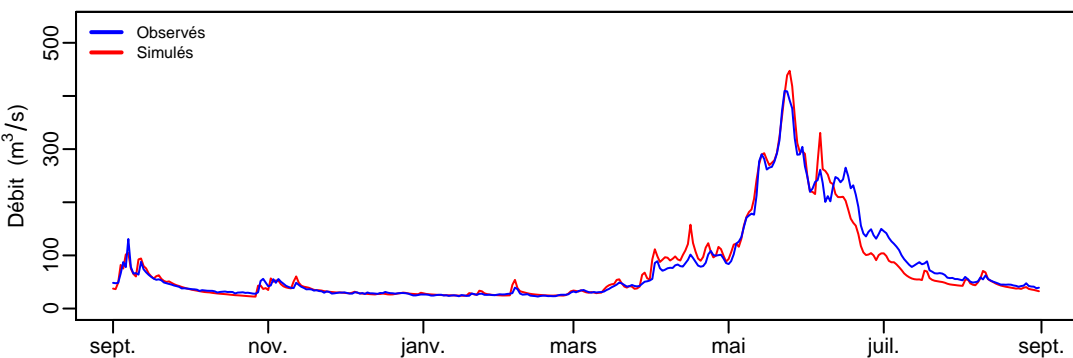
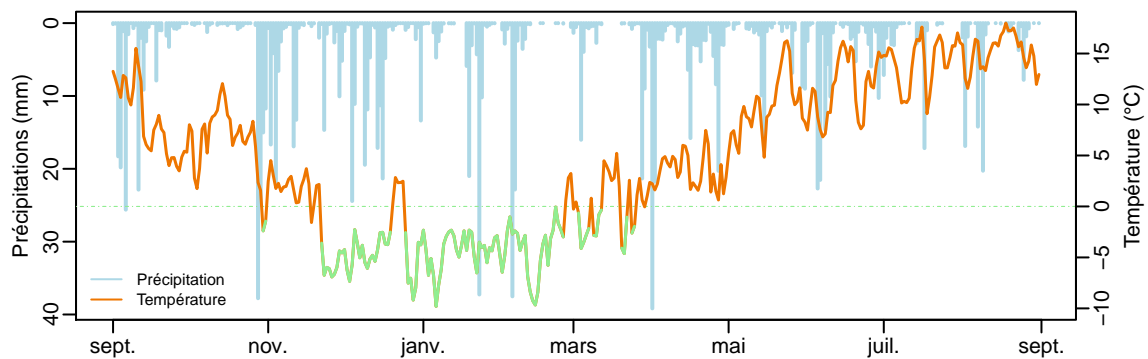
# s.ponh (3584.66 km<sup>2</sup>) – année 2006–2007



# s.ponh (3584.66 km<sup>2</sup>) – année 2007–2008

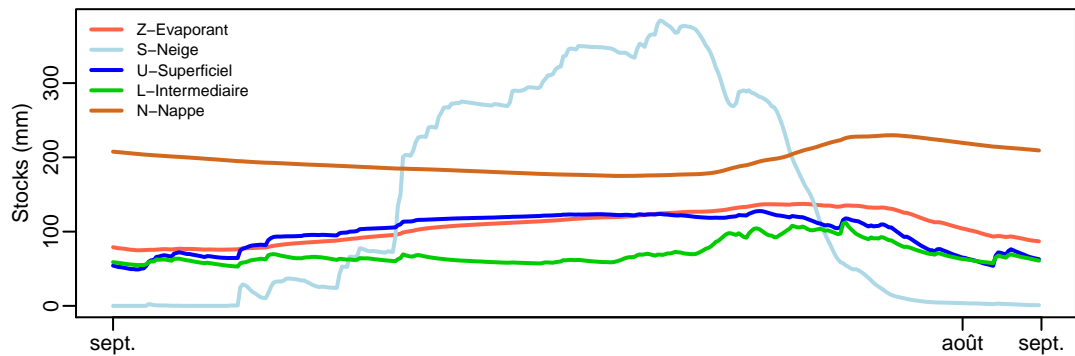
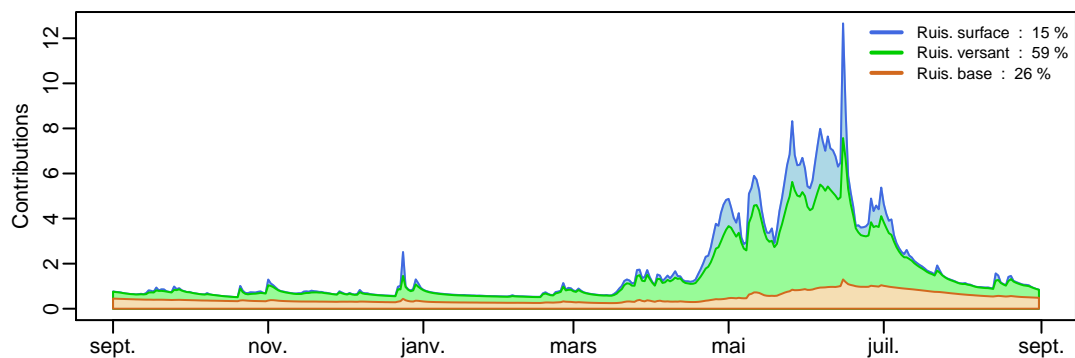
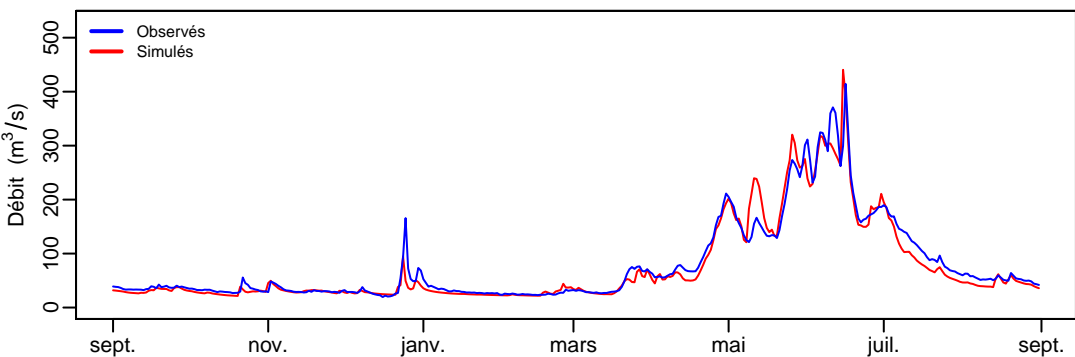
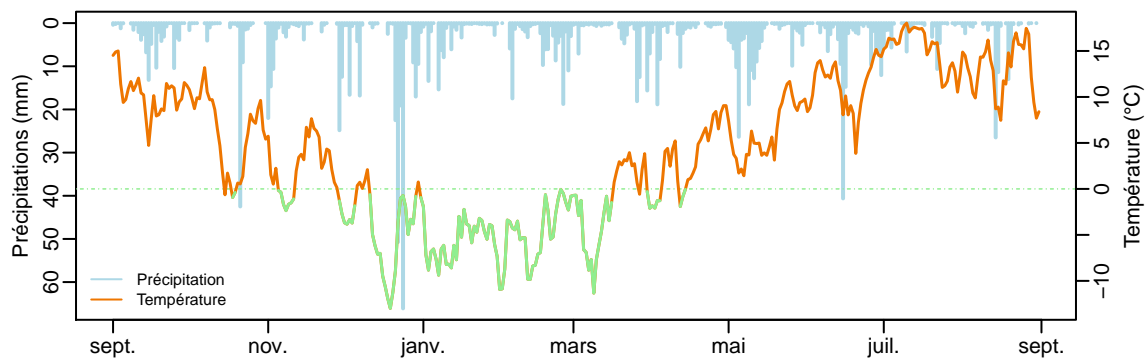


# s.ponh (3584.66 km<sup>2</sup>) – année 2008–2009

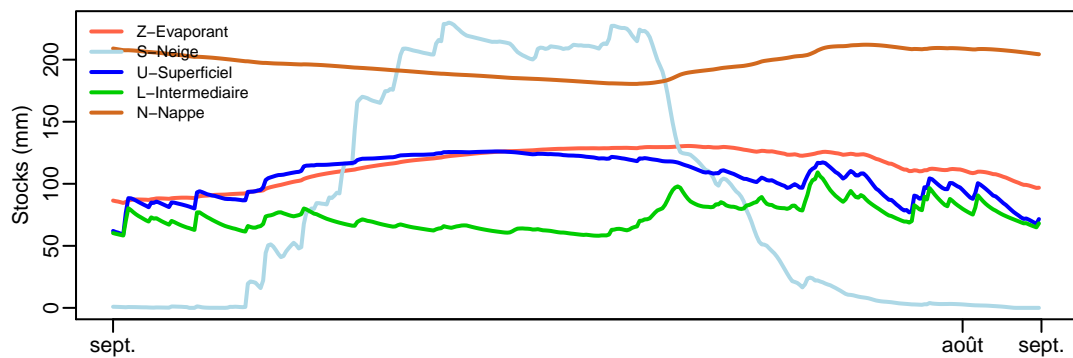
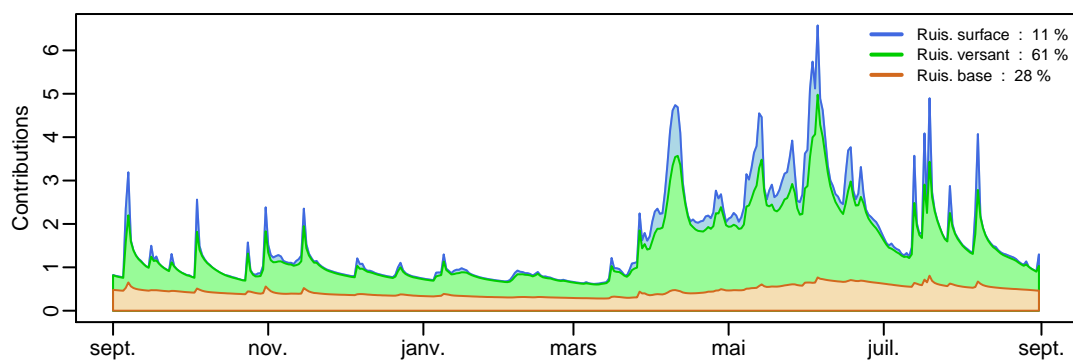
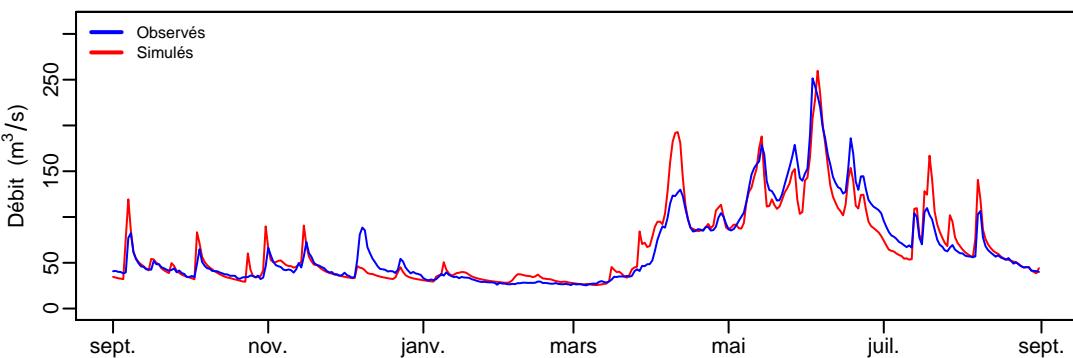
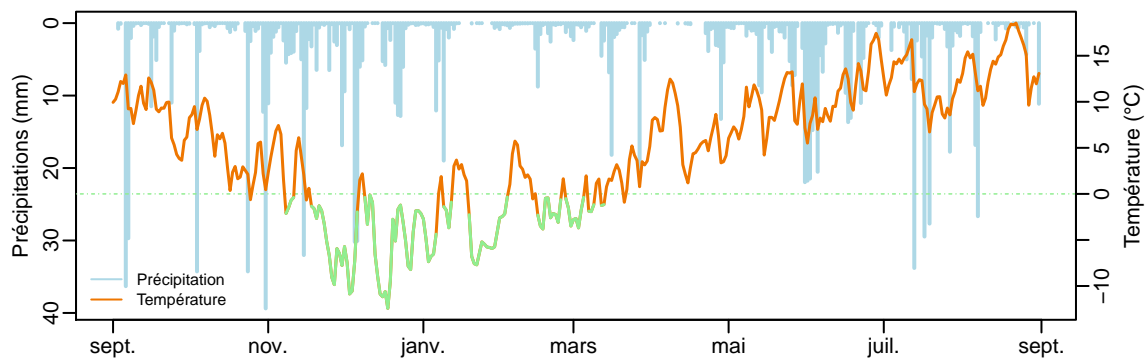




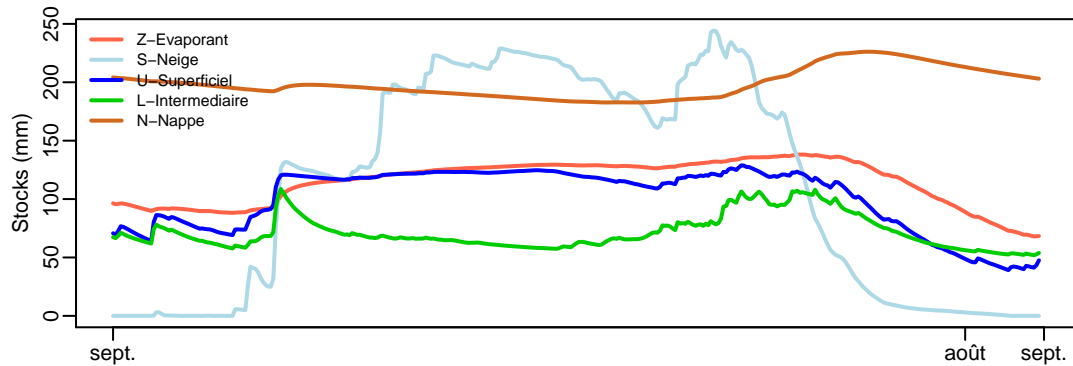
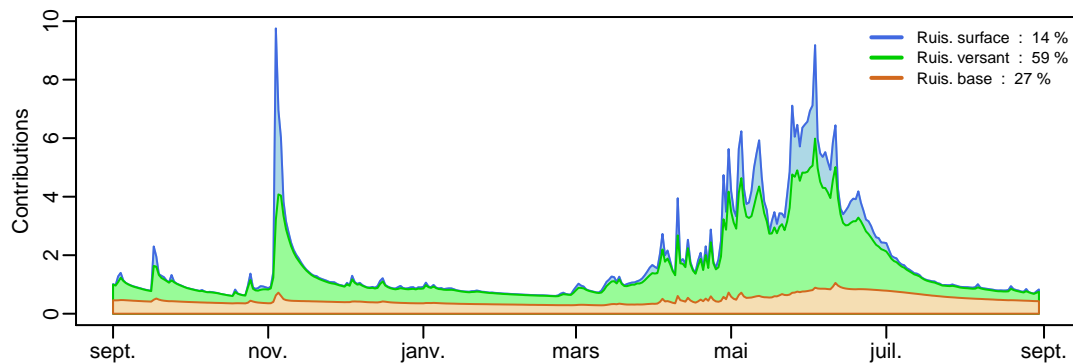
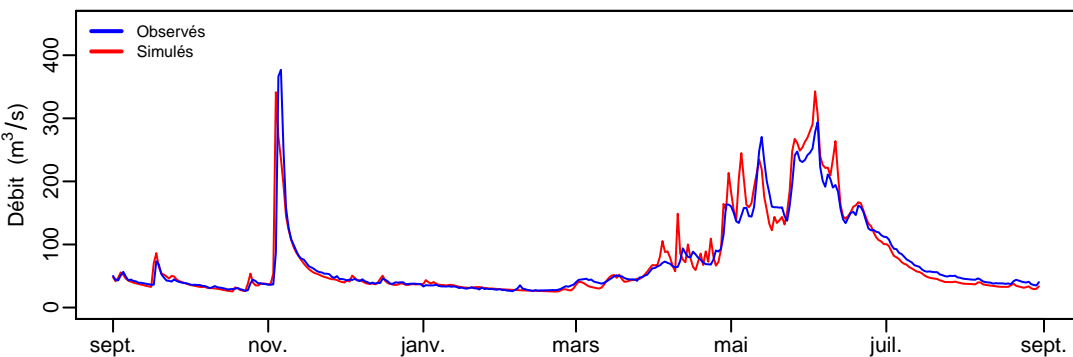
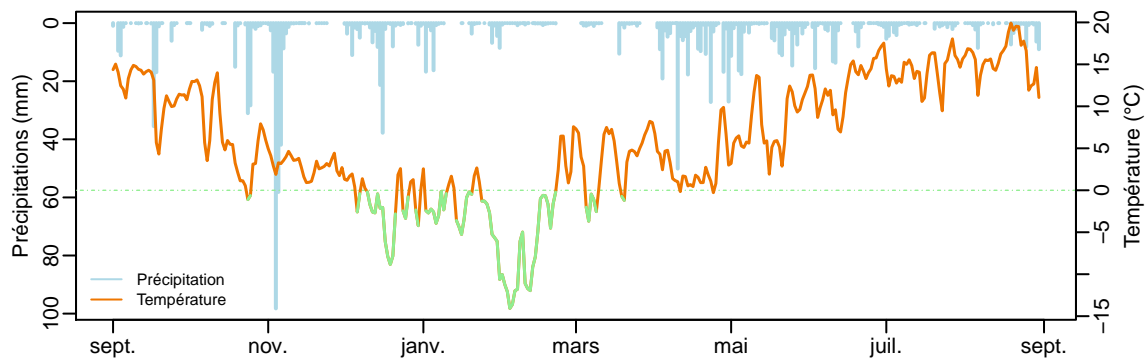
# s.ponh (3584.66 km<sup>2</sup>) – année 2009–2010



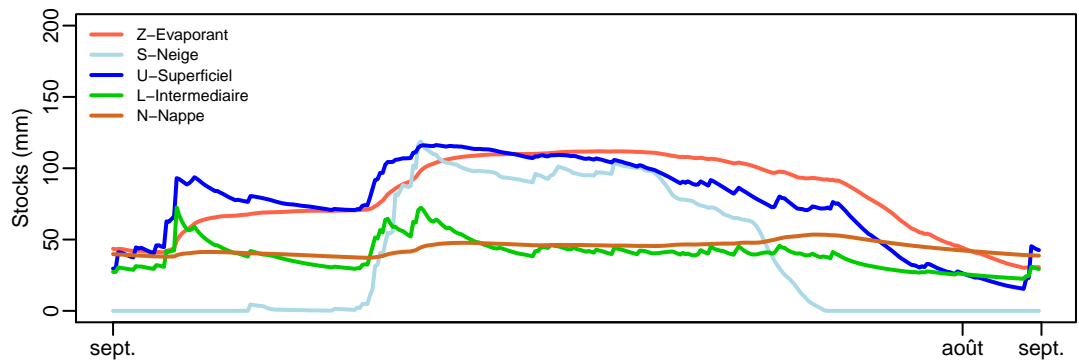
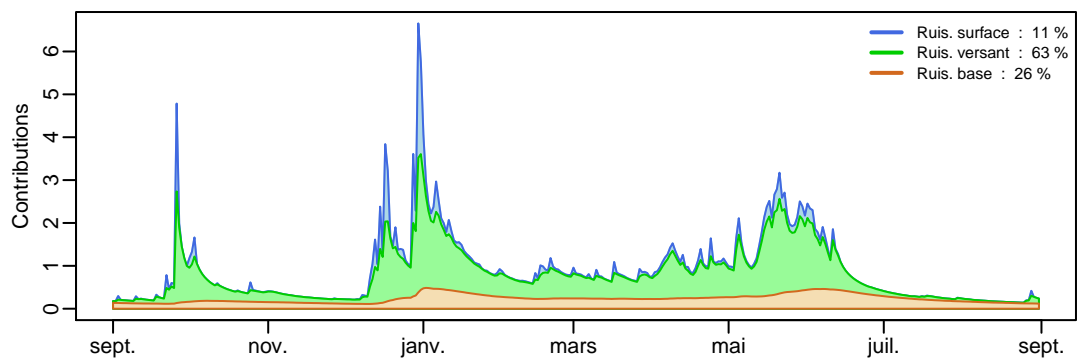
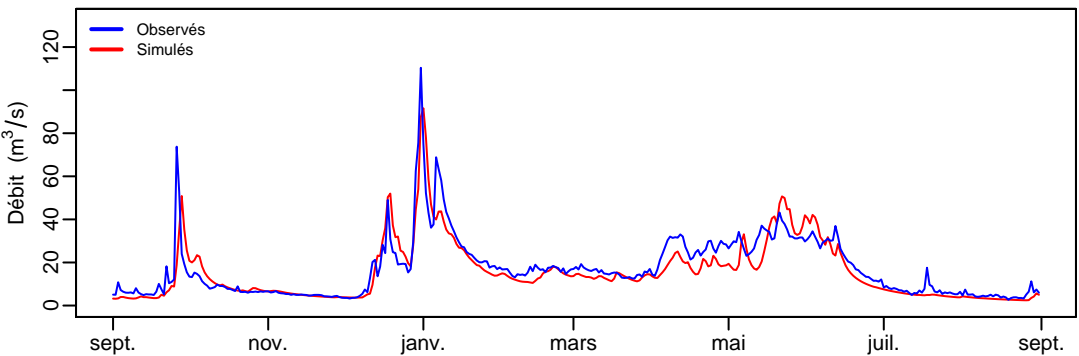
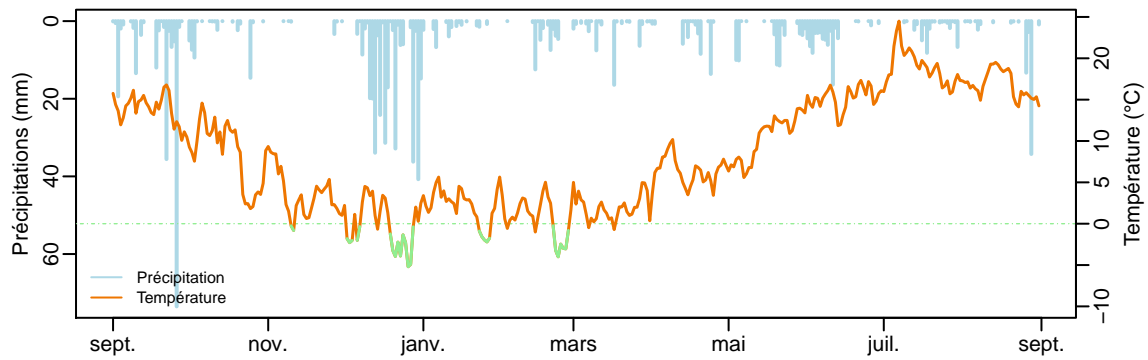
# s.ponh (3584.66 km<sup>2</sup>) – année 2010–2011



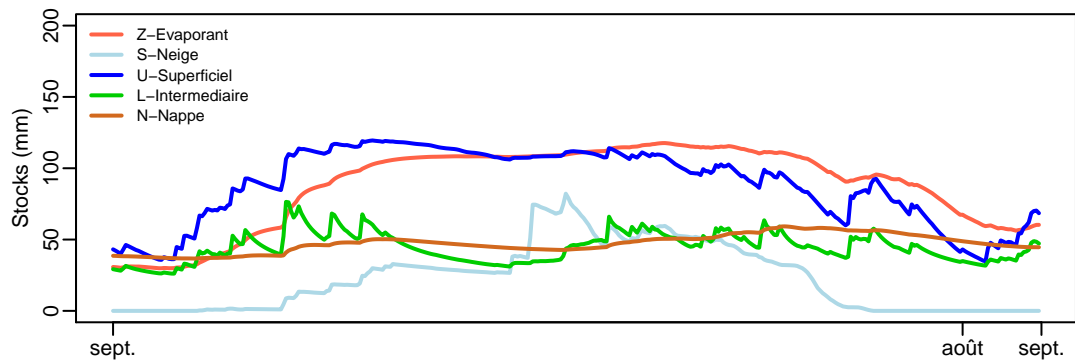
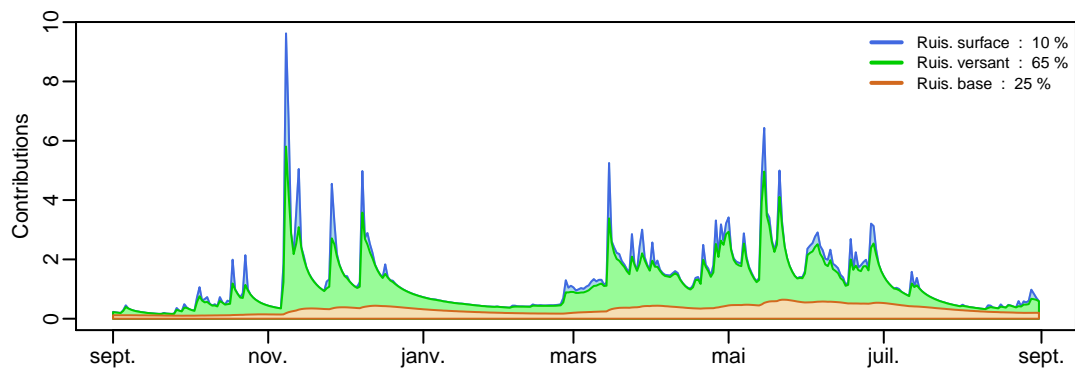
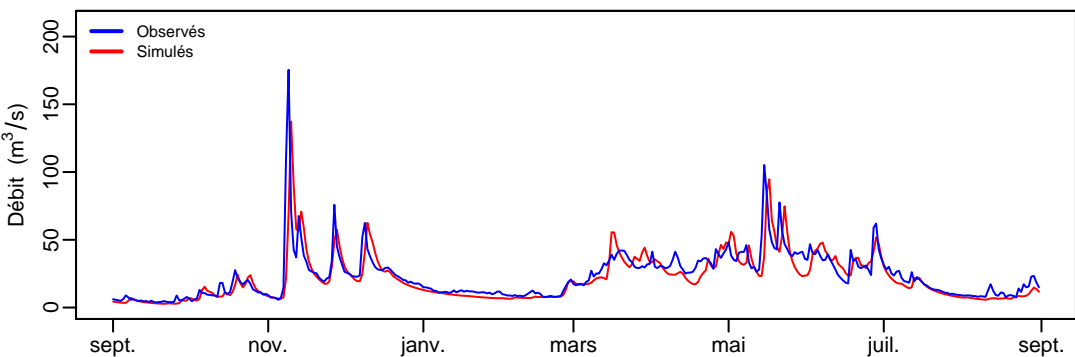
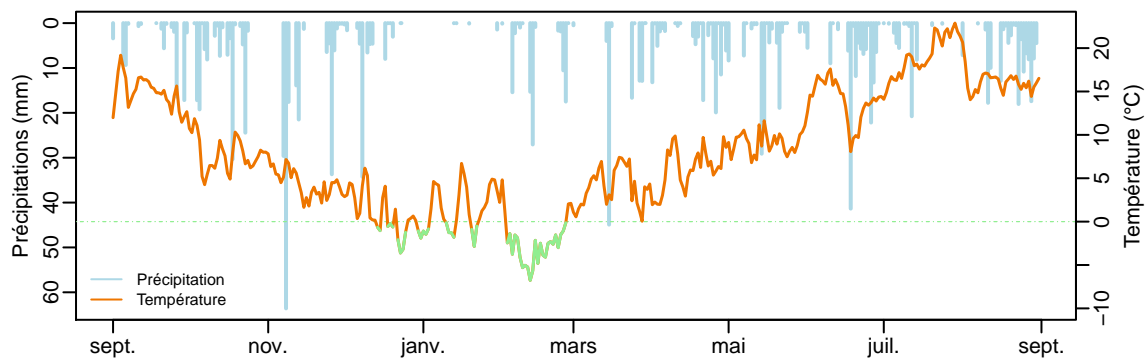
# s.ponh (3584.66 km<sup>2</sup>) – année 2011–2012



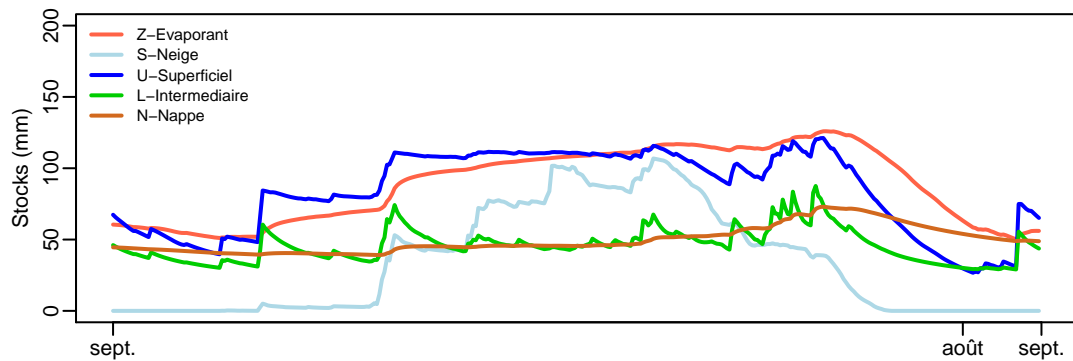
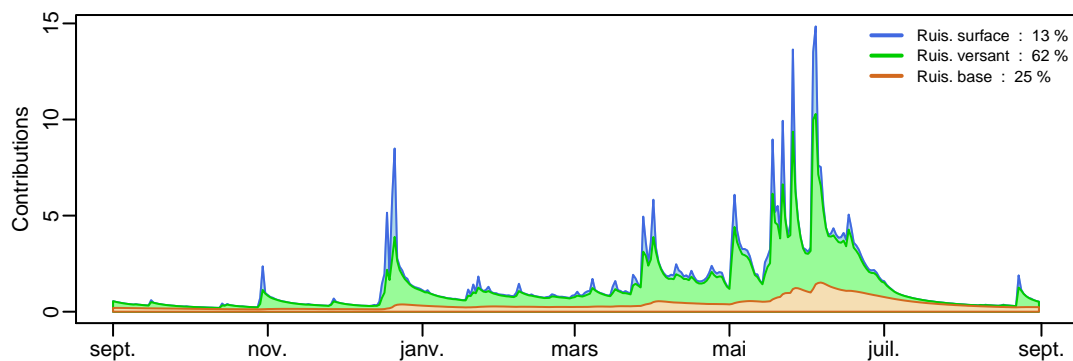
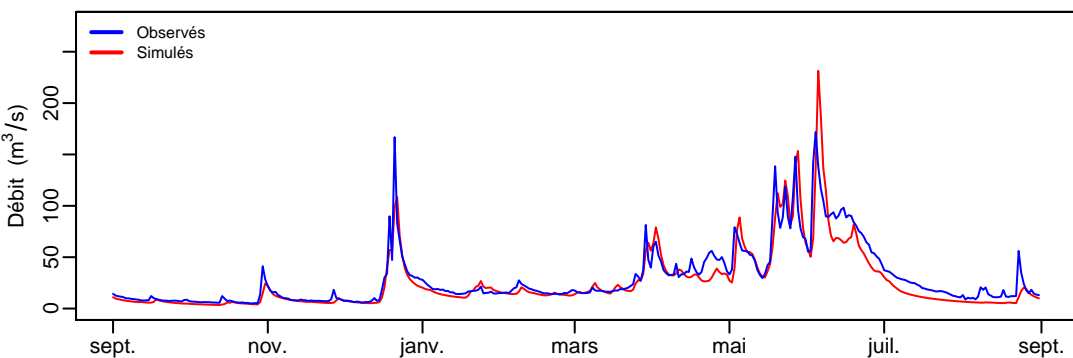
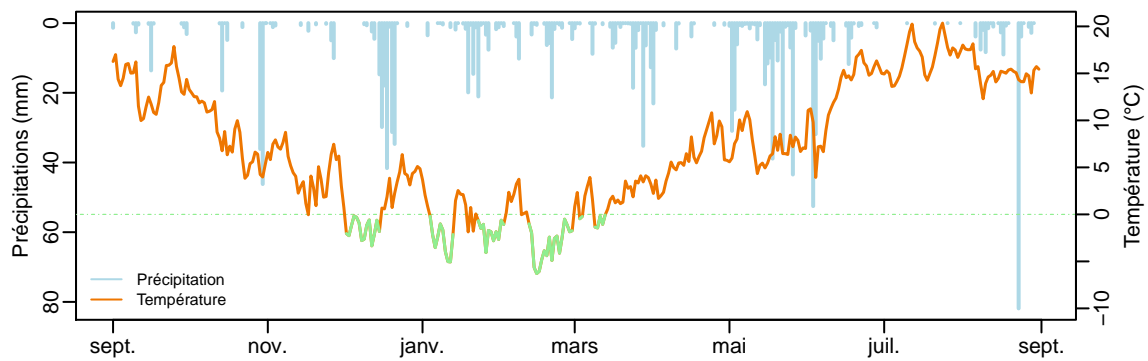
# sscroh (1480.1201 km<sup>2</sup>) – année 1981–1982



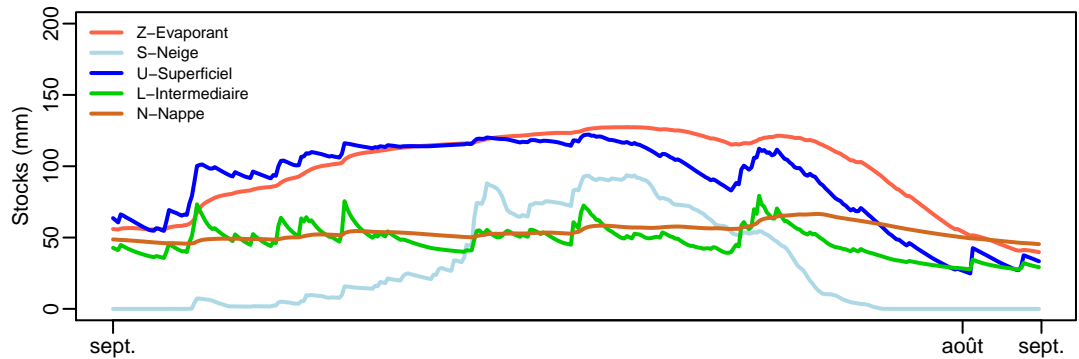
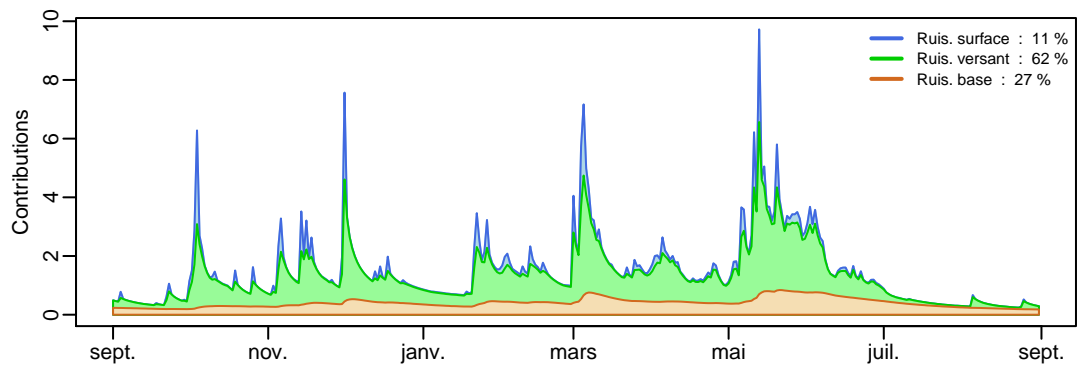
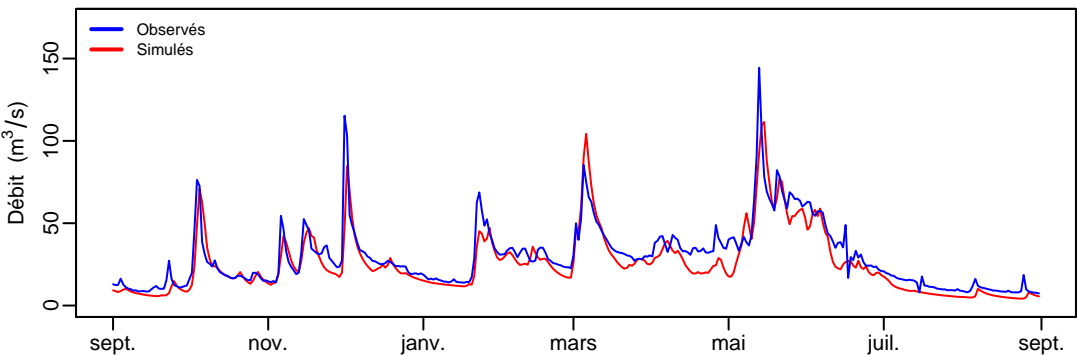
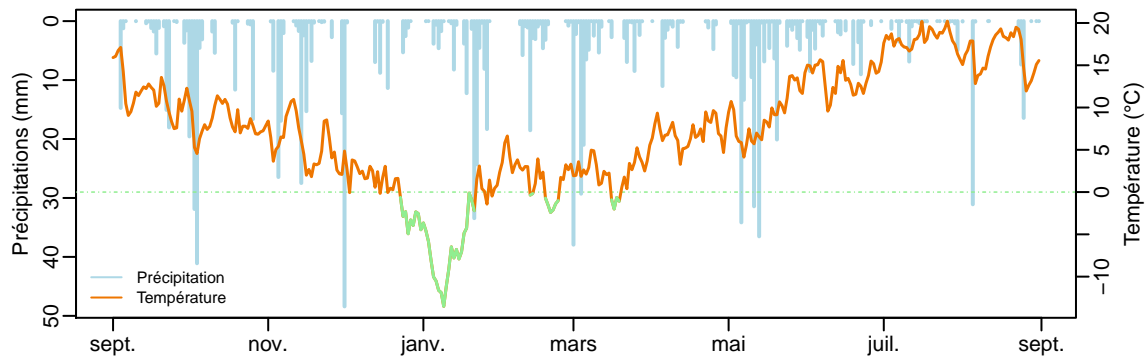
# sscroh (1480.1201 km<sup>2</sup>) – année 1982–1983



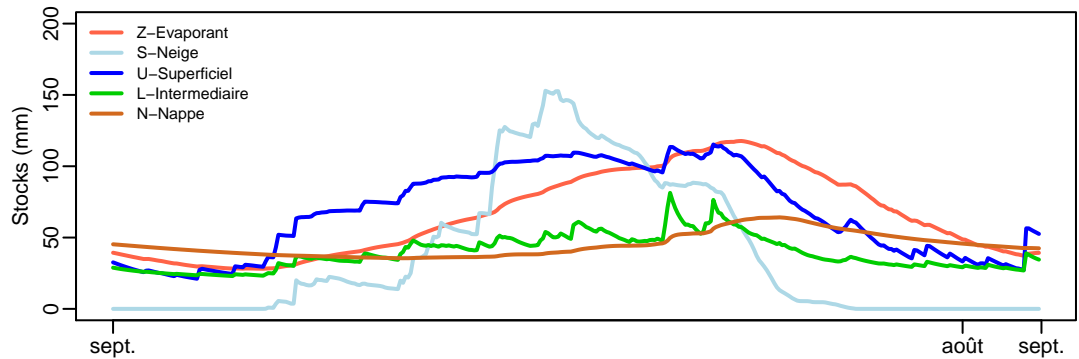
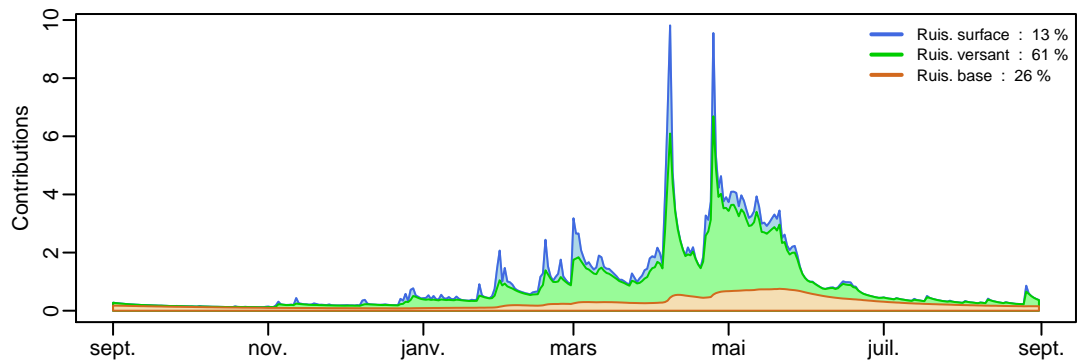
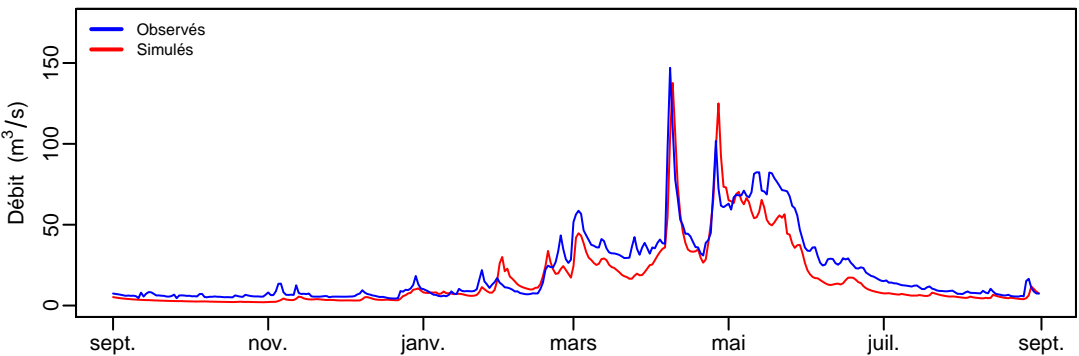
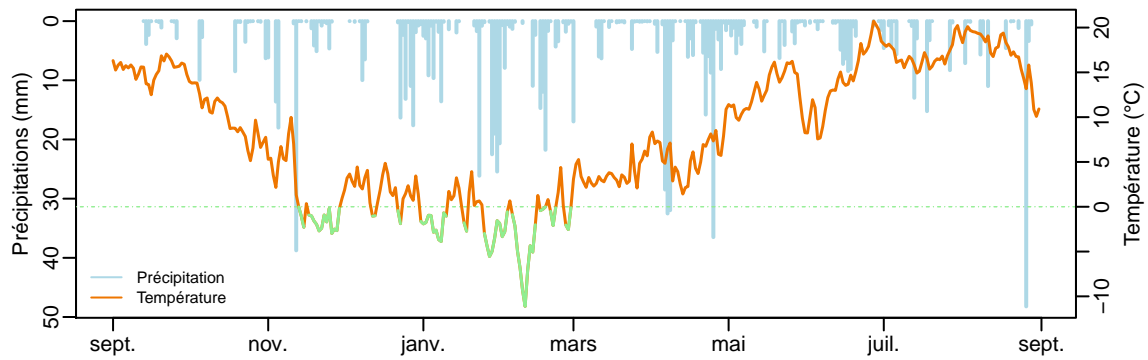
# sscroh (1480.1201 km<sup>2</sup>) – année 1983–1984



# sscroh (1480.1201 km²) – année 1984–1985

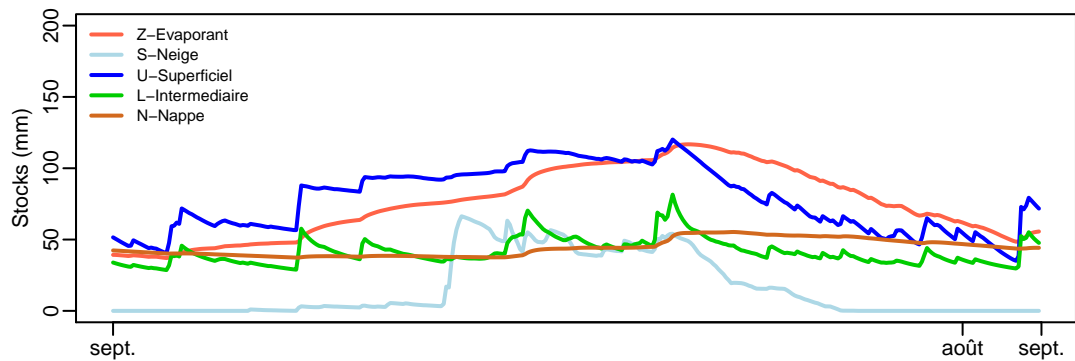
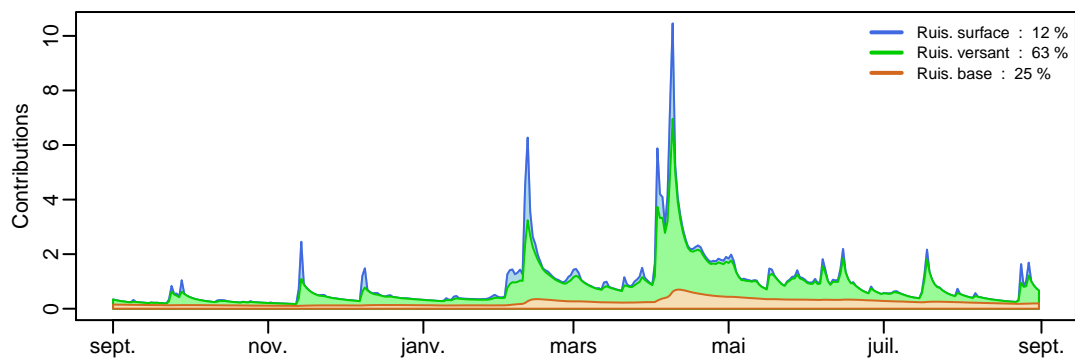
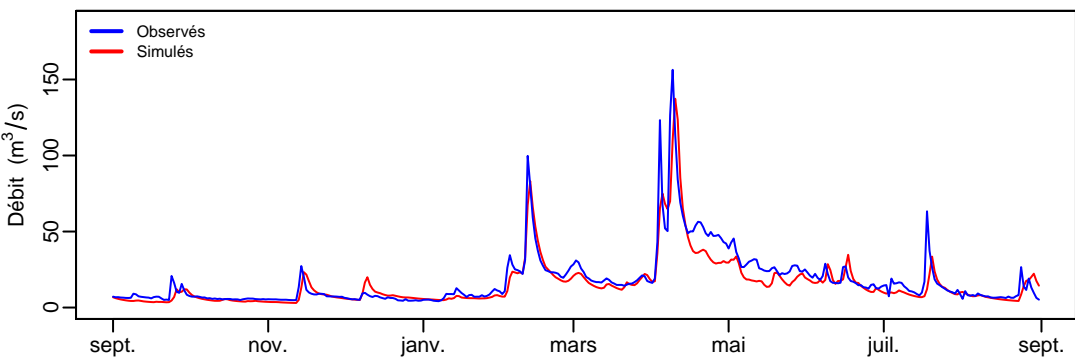
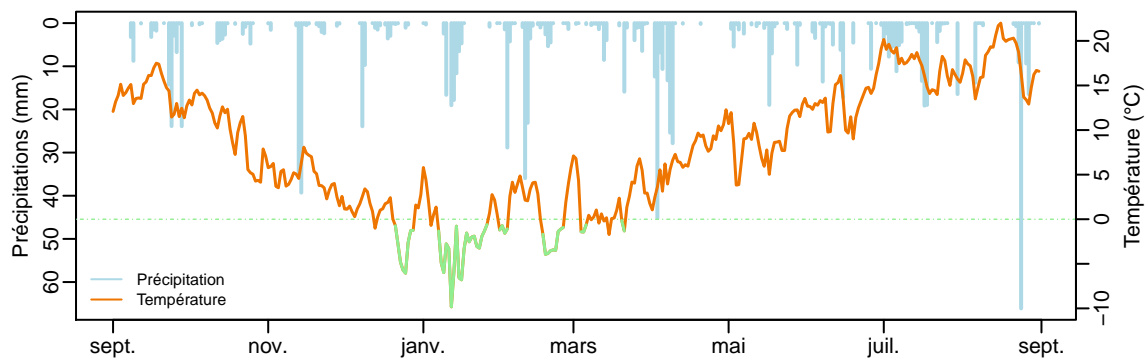


# sscroh (1480.1201 km²) – année 1985–1986

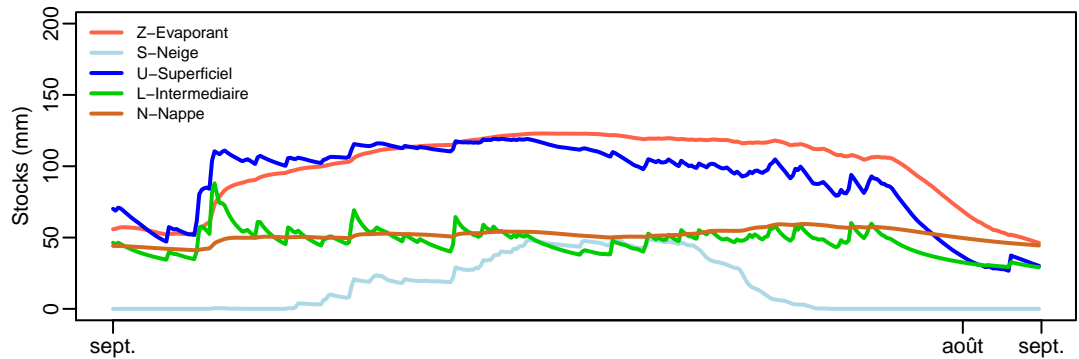
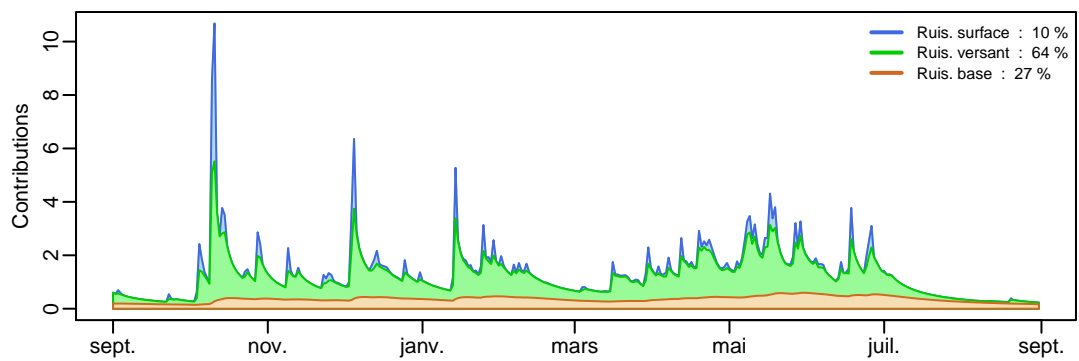
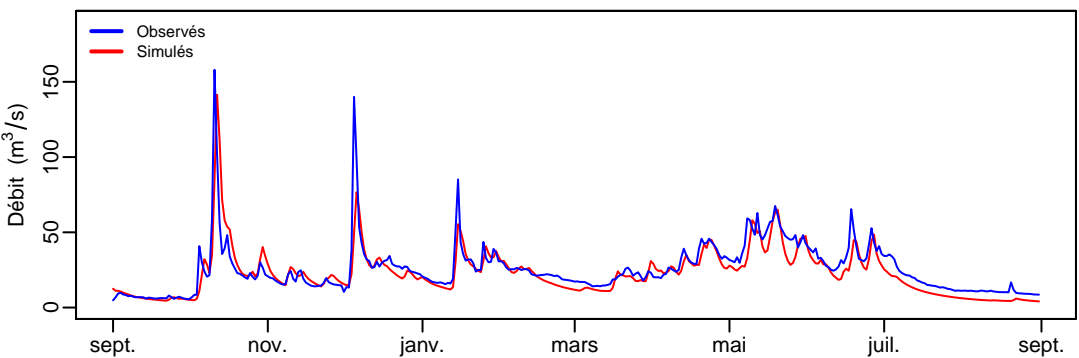
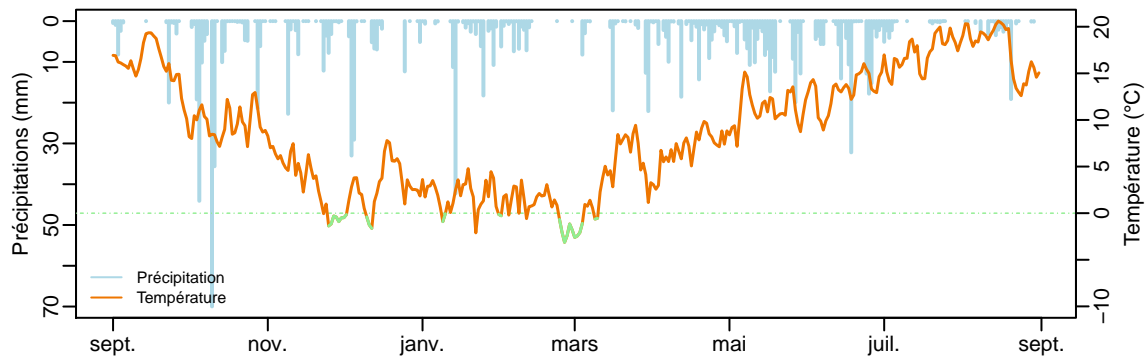




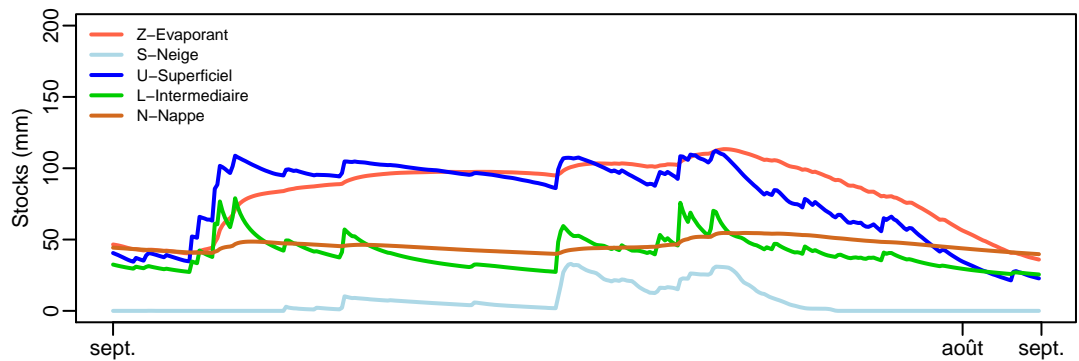
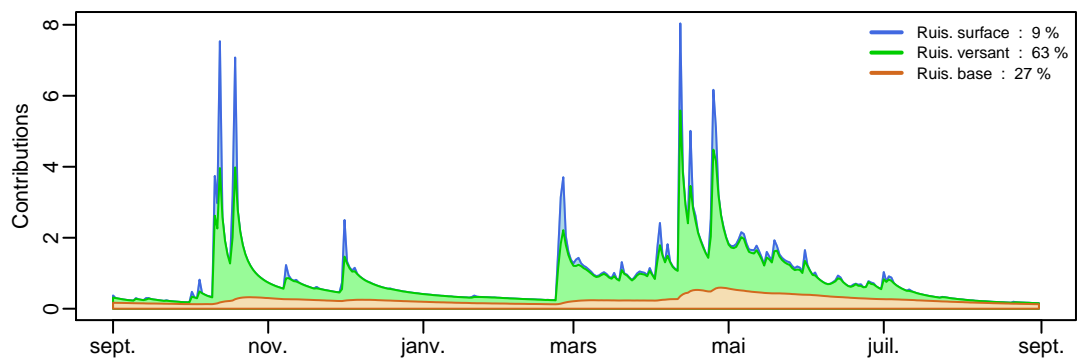
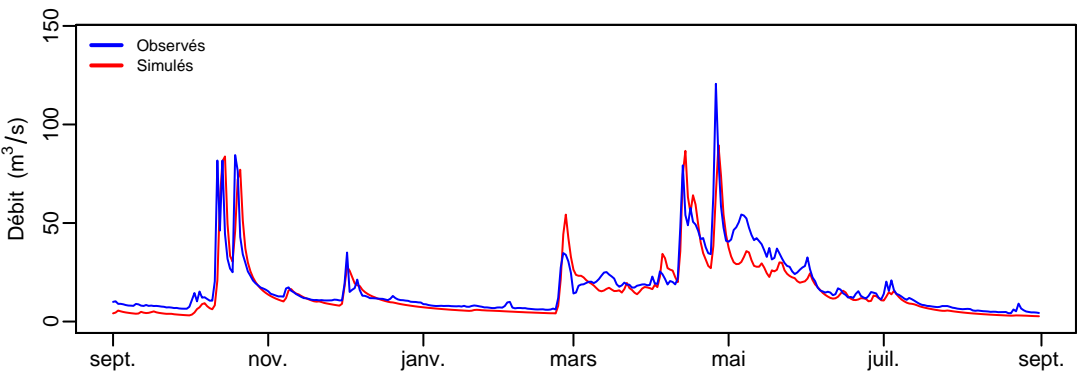
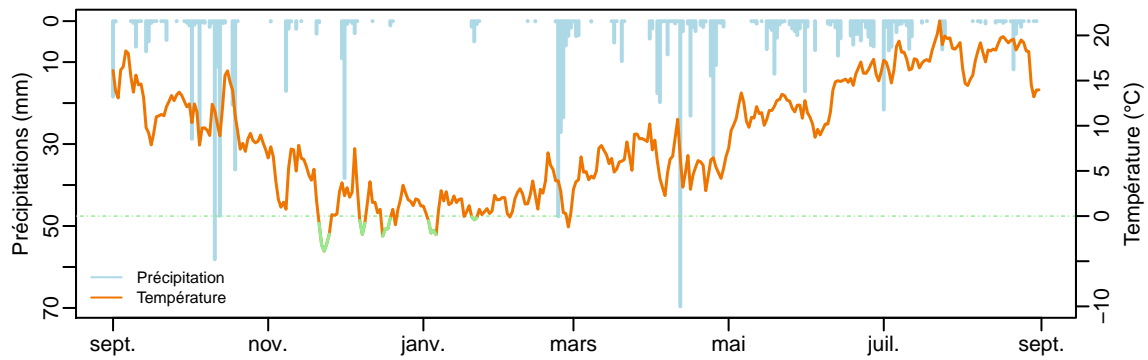
# sscroh (1480.1201 km<sup>2</sup>) – année 1986–1987



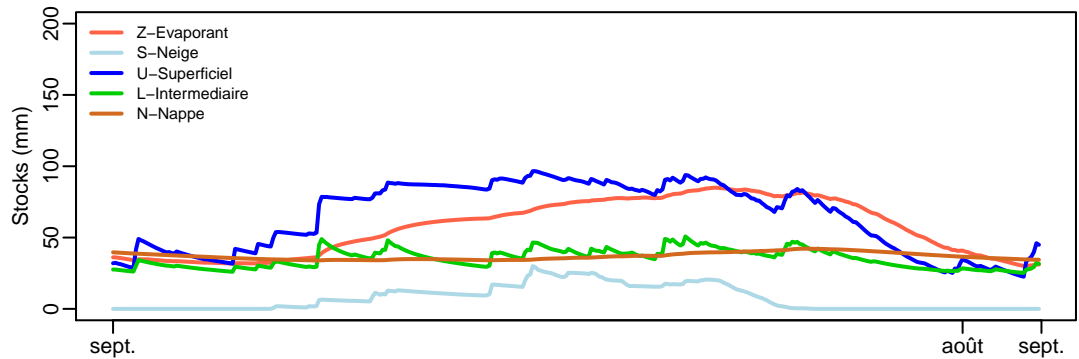
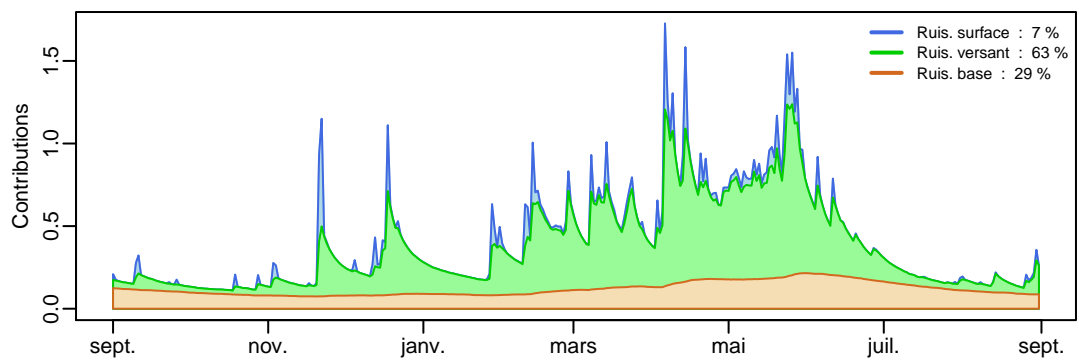
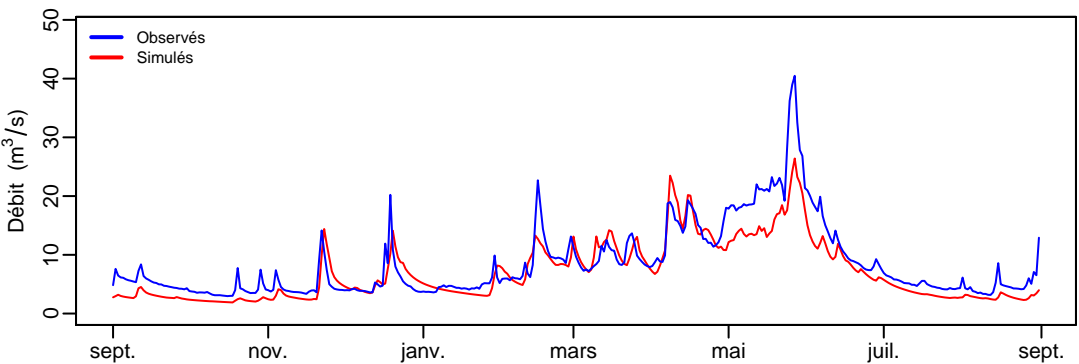
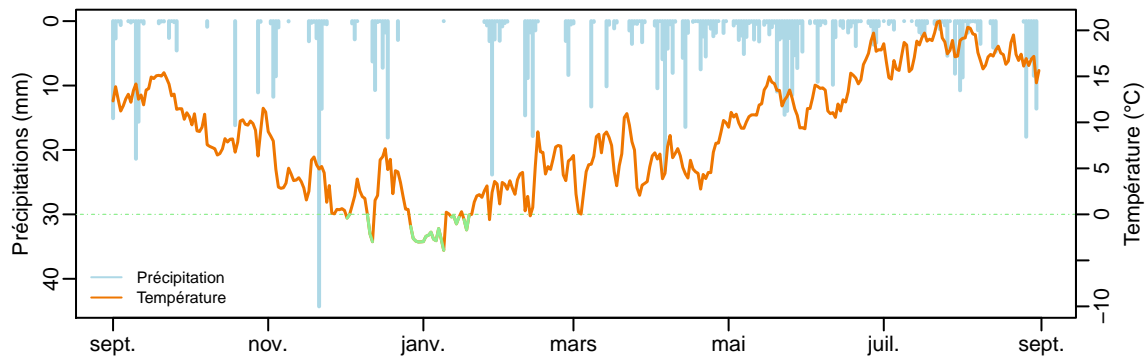
# sscroh (1480.1201 km<sup>2</sup>) – année 1987–1988



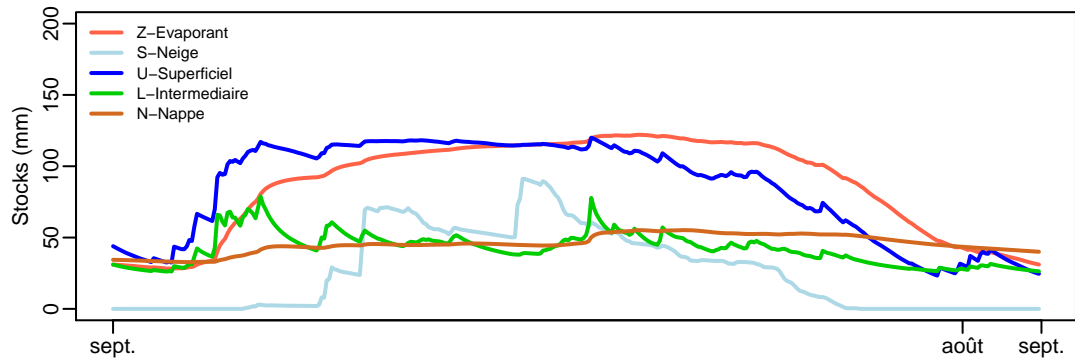
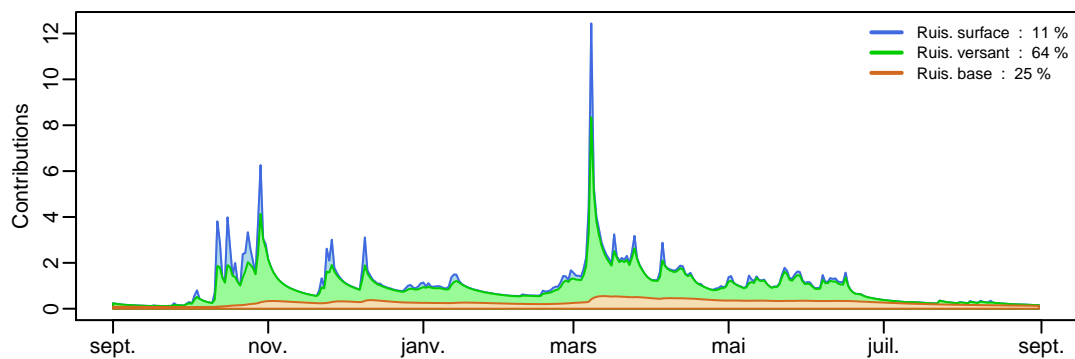
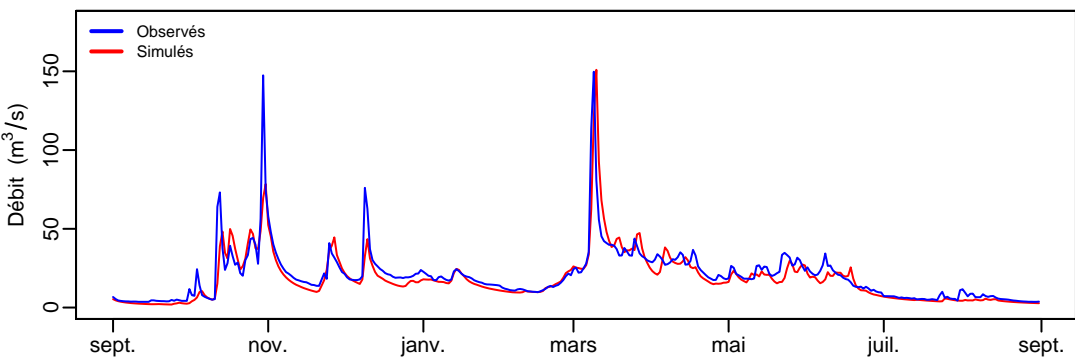
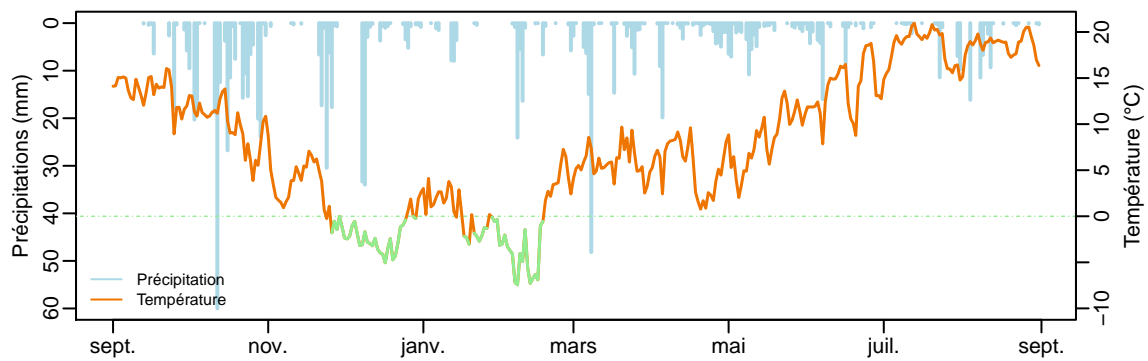
# sscroh (1480.1201 km²) – année 1988–1989



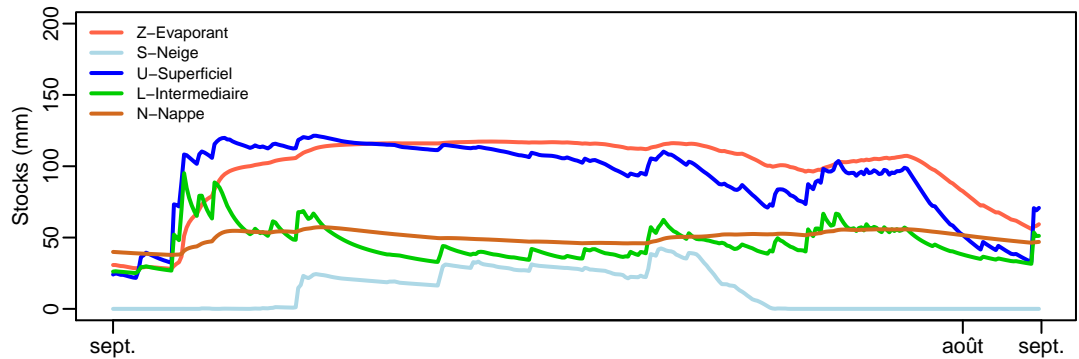
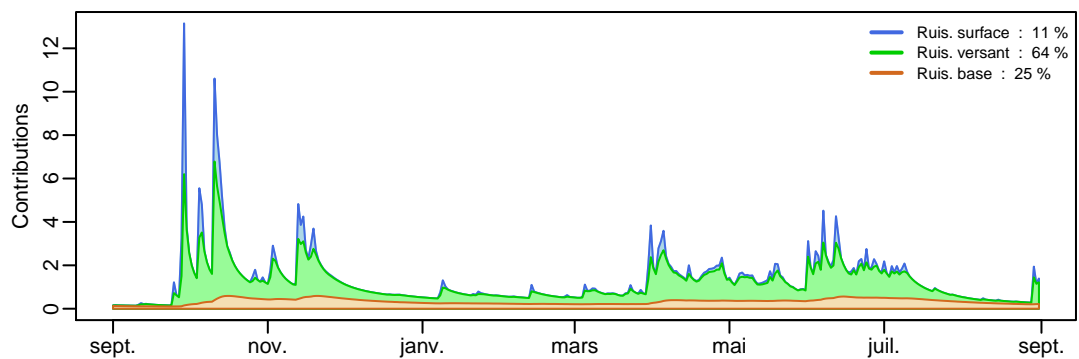
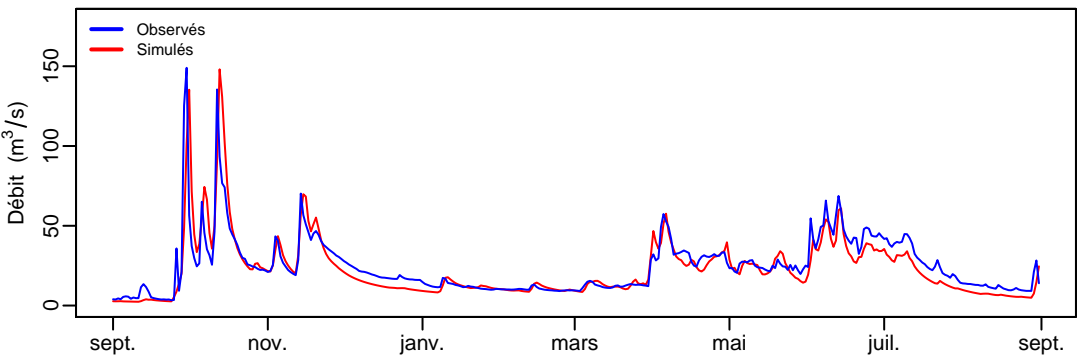
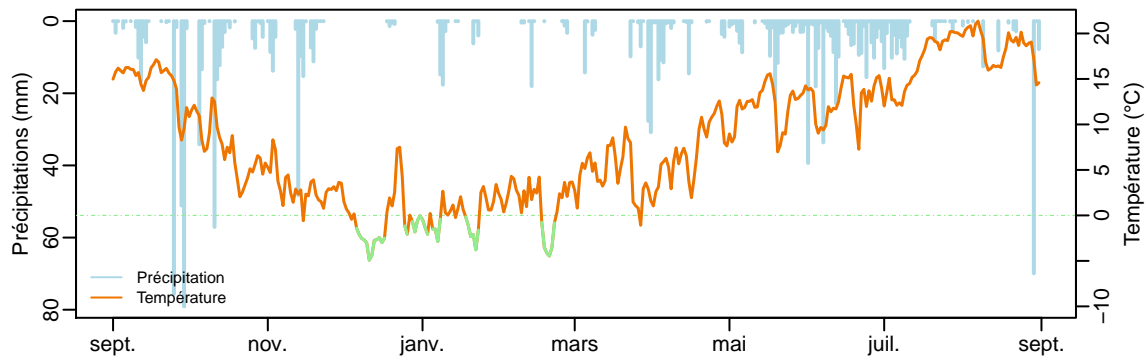
# sscroh (1480.1201 km<sup>2</sup>) – année 1989–1990



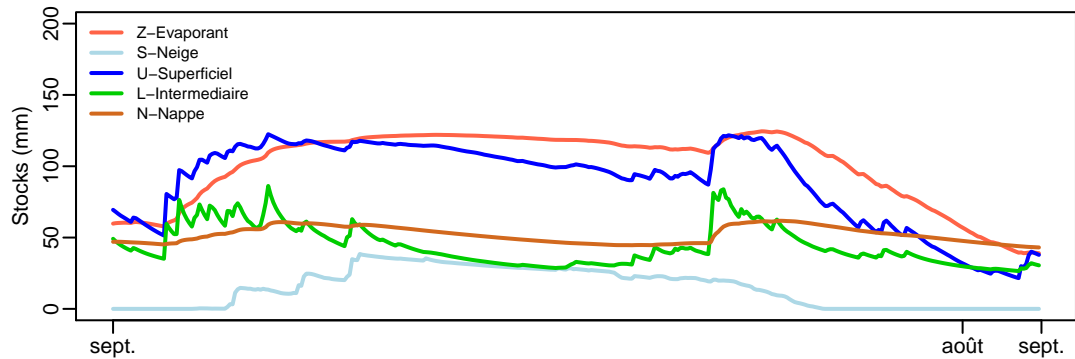
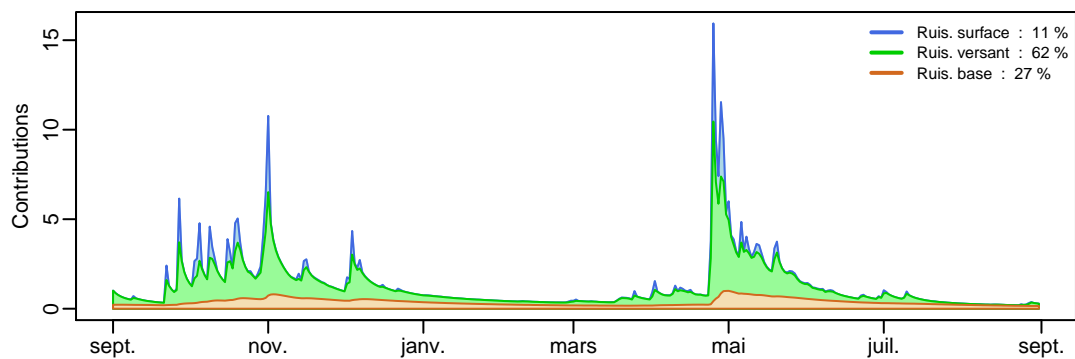
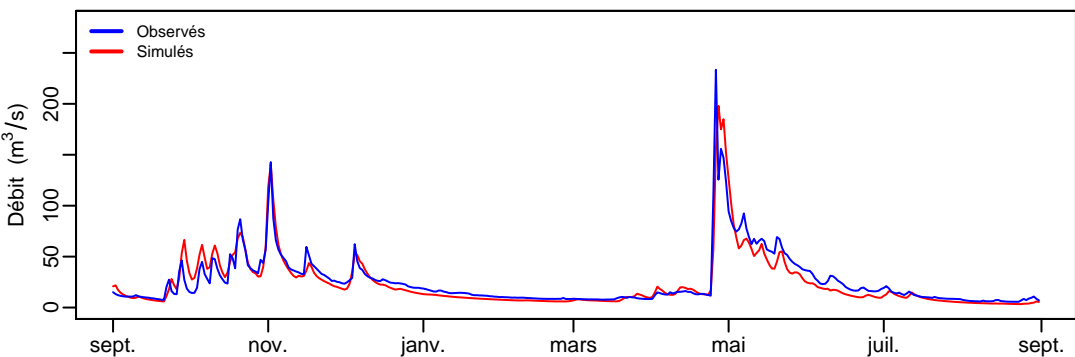
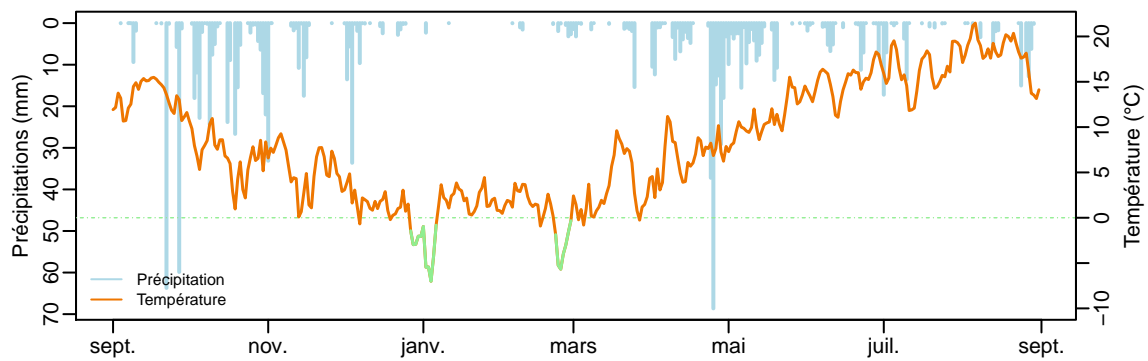
# sscroh (1480.1201 km<sup>2</sup>) – année 1990–1991



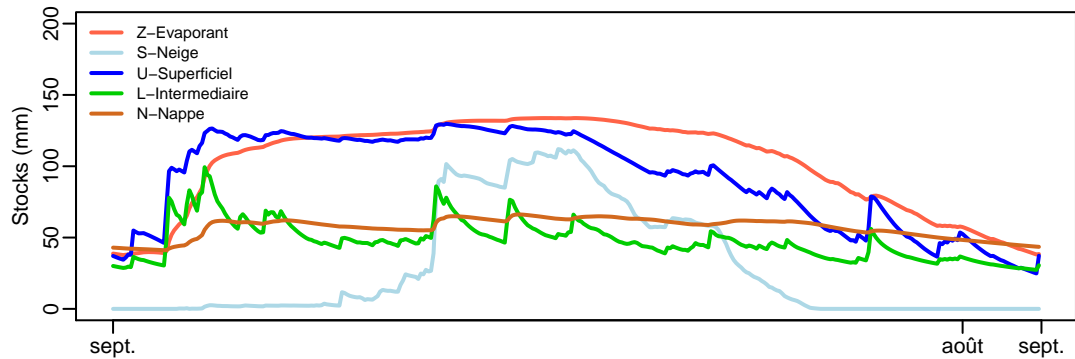
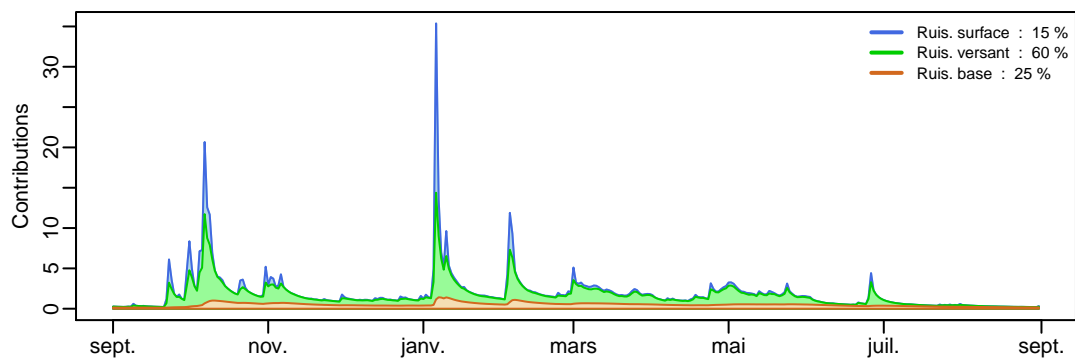
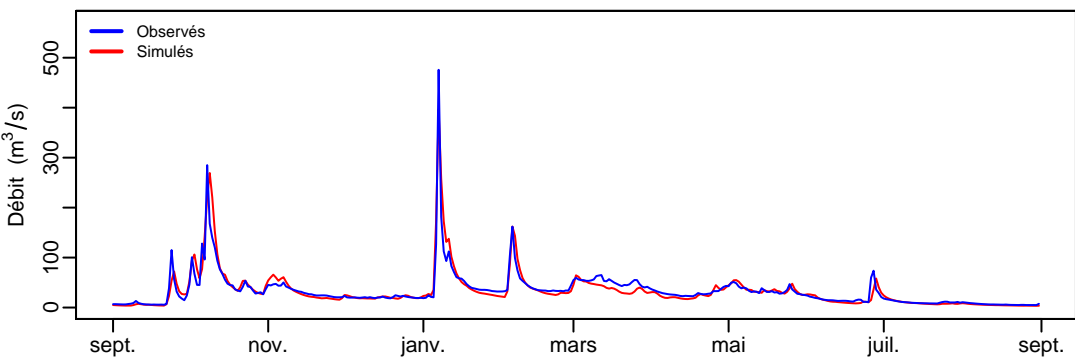
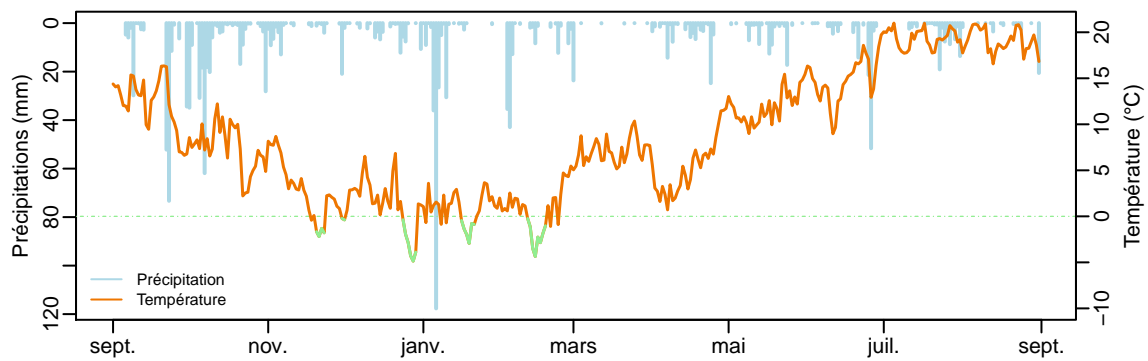
# sscroh (1480.1201 km<sup>2</sup>) – année 1991–1992



# sscroh (1480.1201 km²) – année 1992–1993

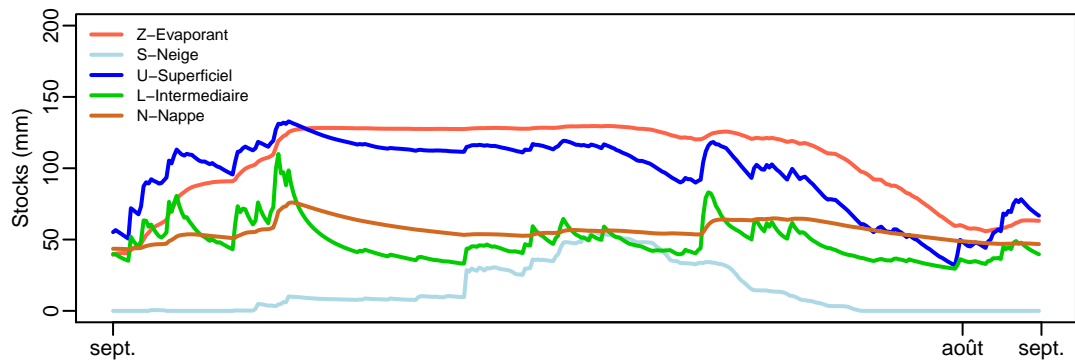
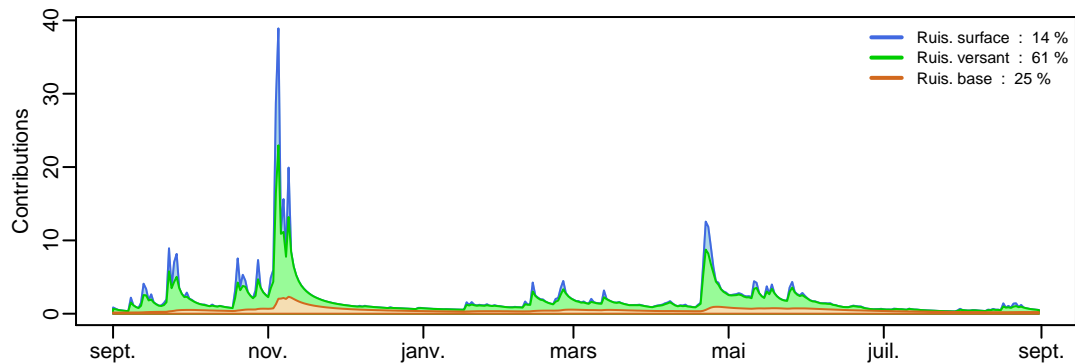
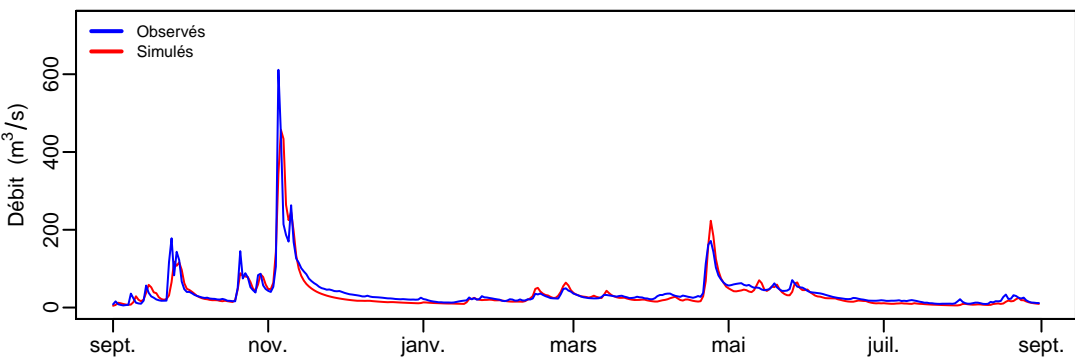
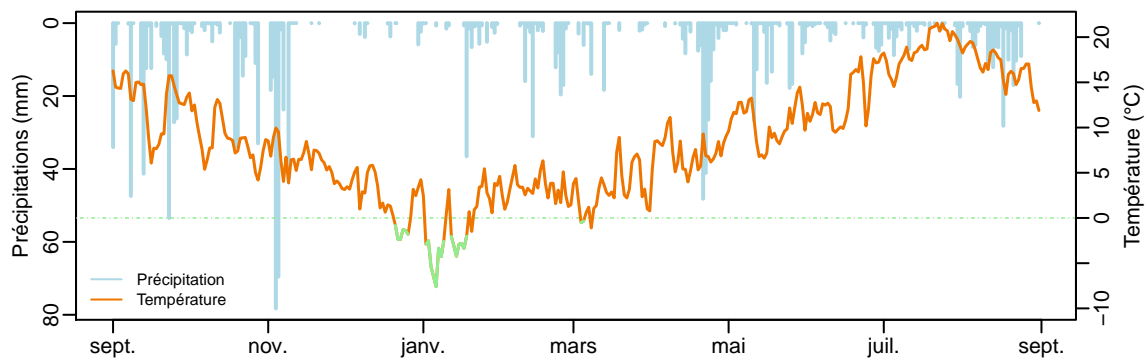


# sscroh (1480.1201 km<sup>2</sup>) – année 1993–1994

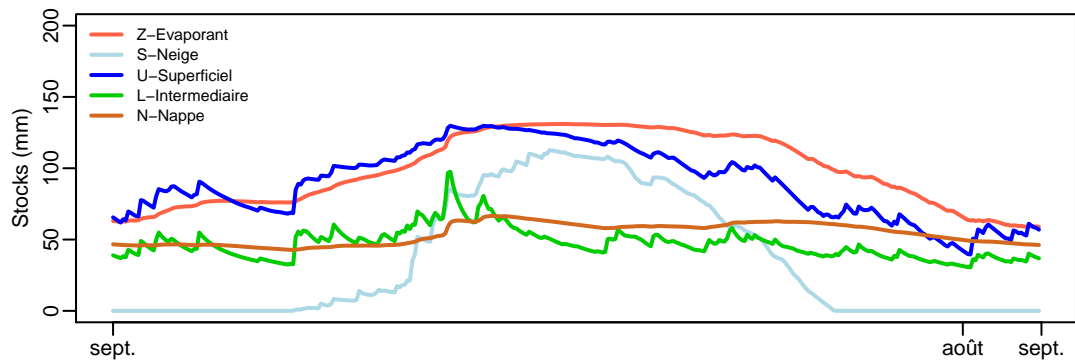
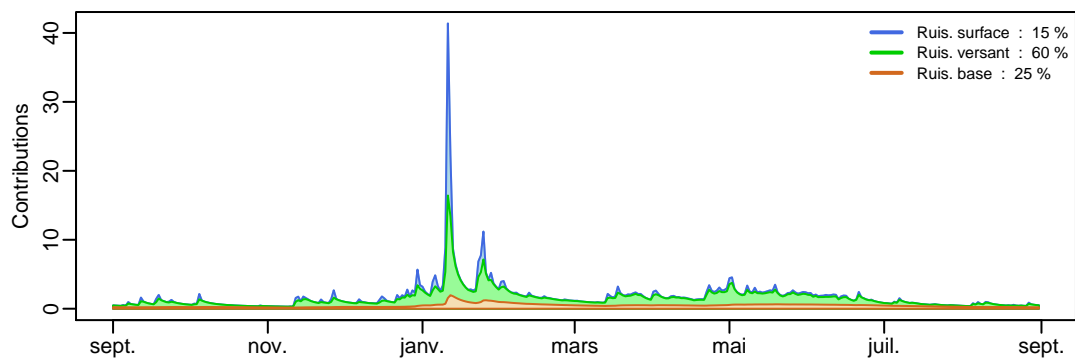
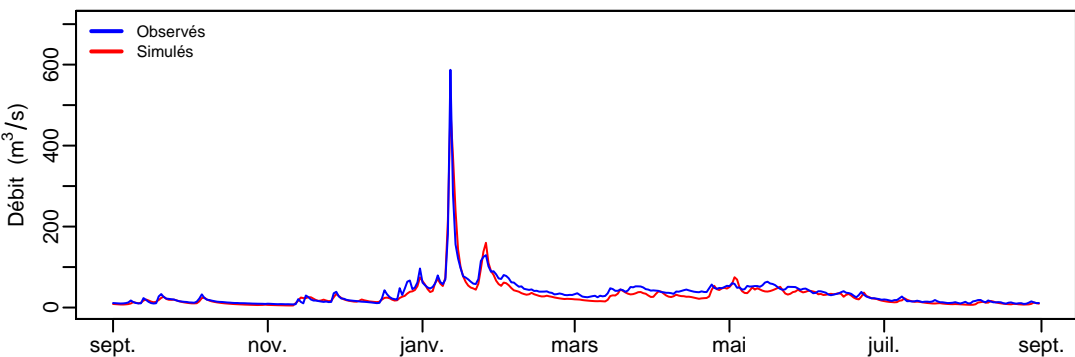
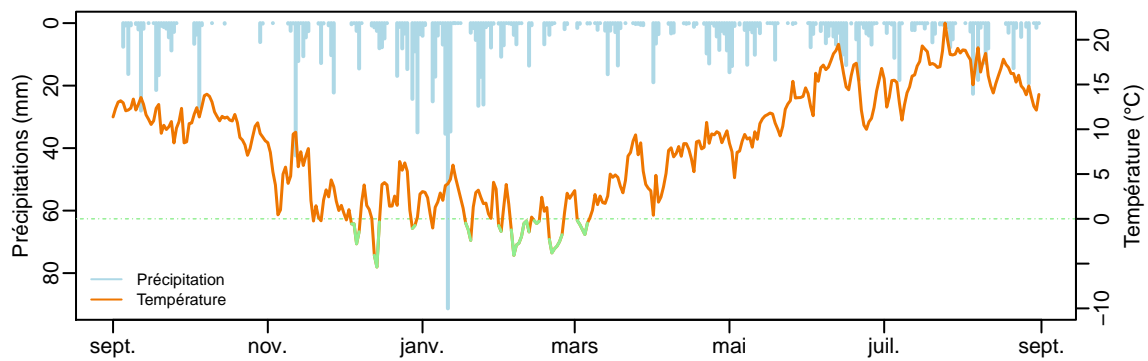




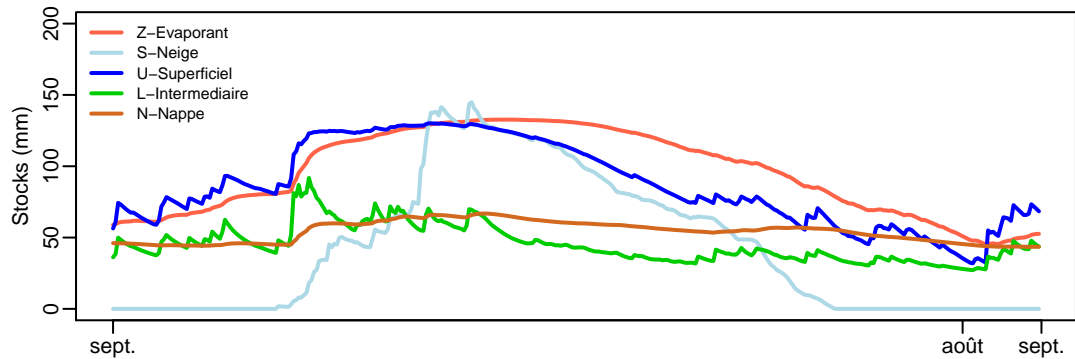
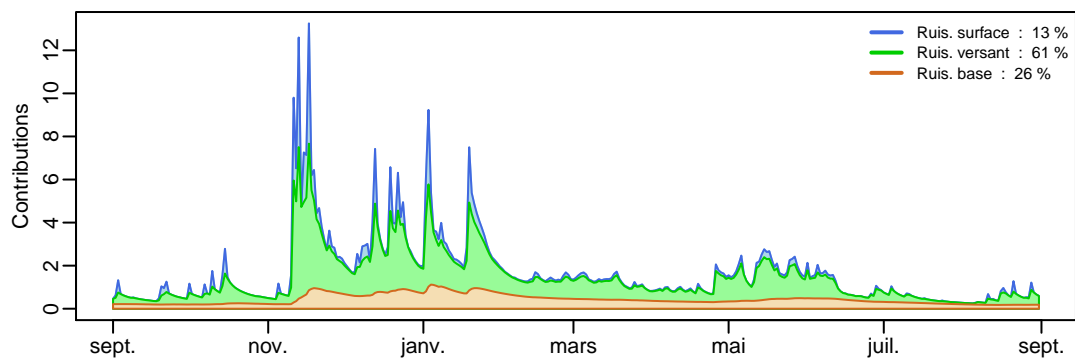
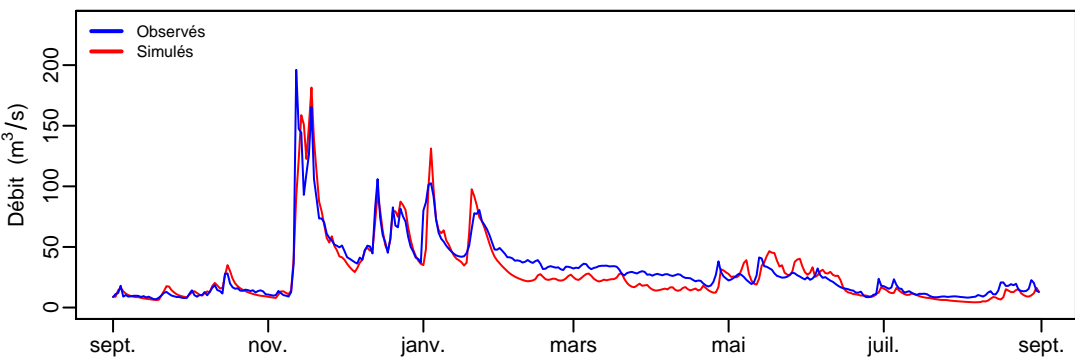
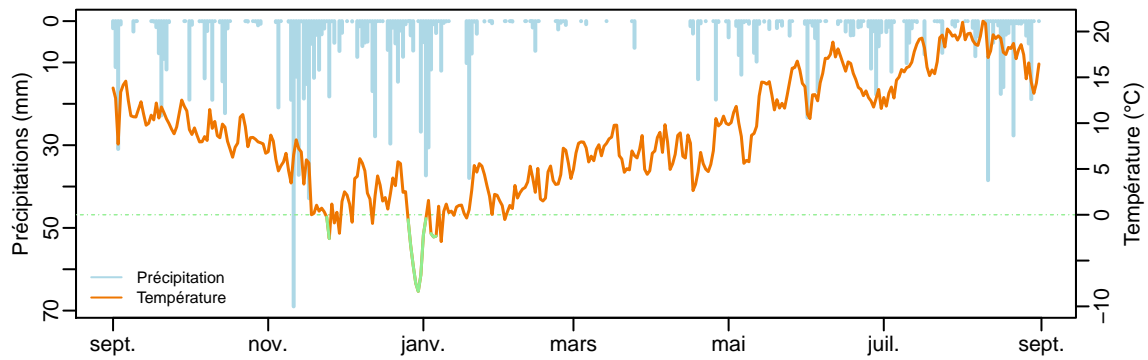
# sscroh (1480.1201 km<sup>2</sup>) – année 1994–1995



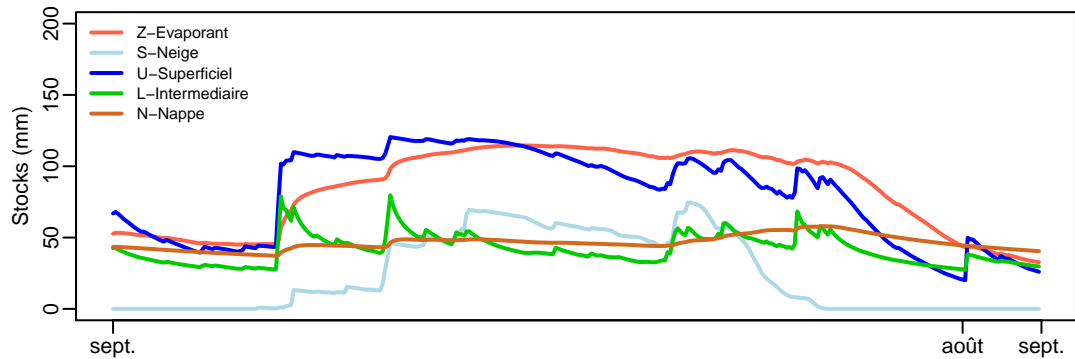
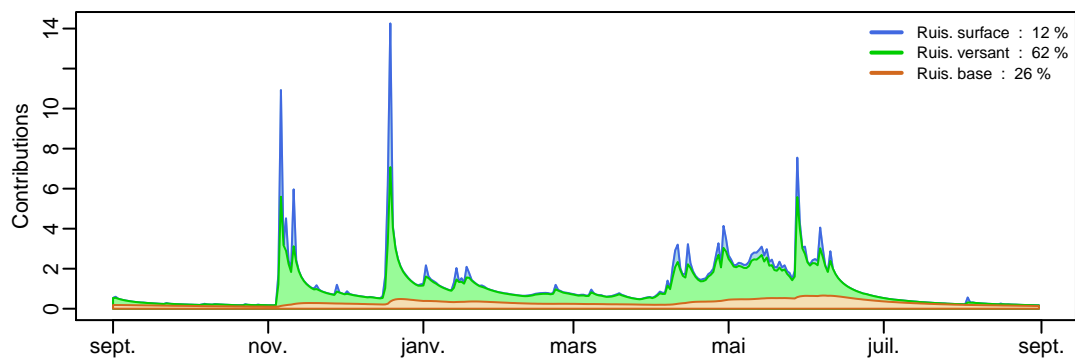
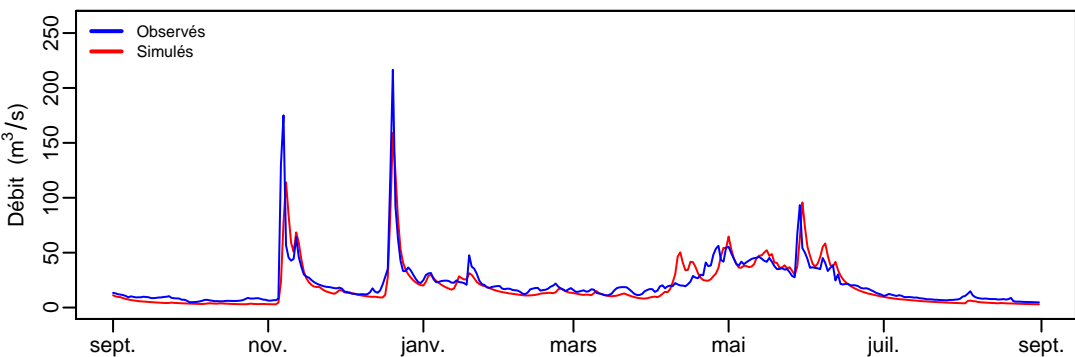
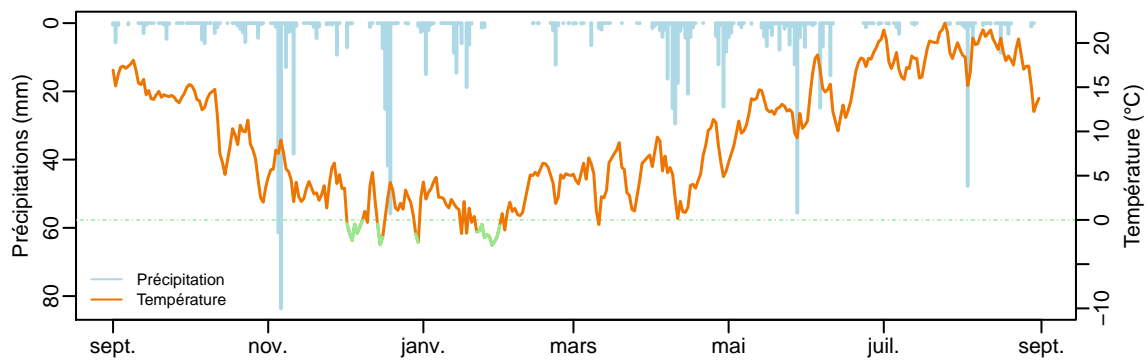
# sscroh (1480.1201 km<sup>2</sup>) – année 1995–1996



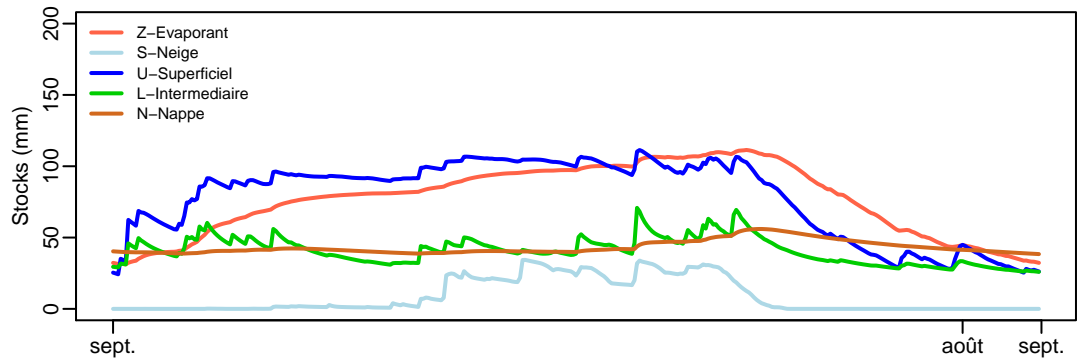
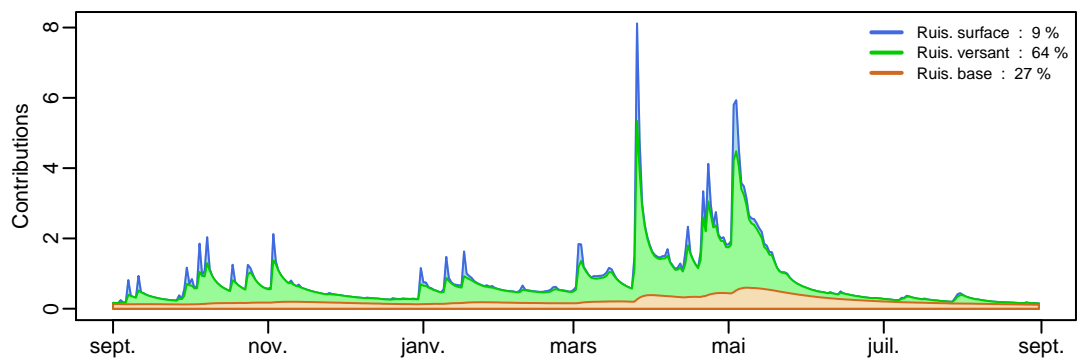
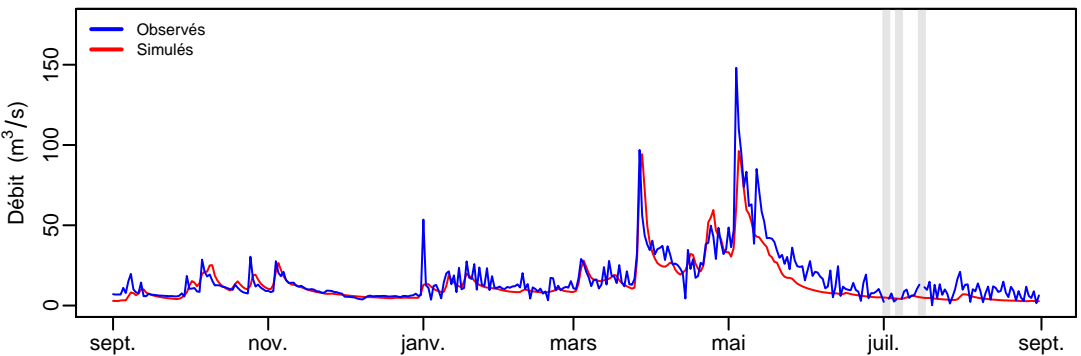
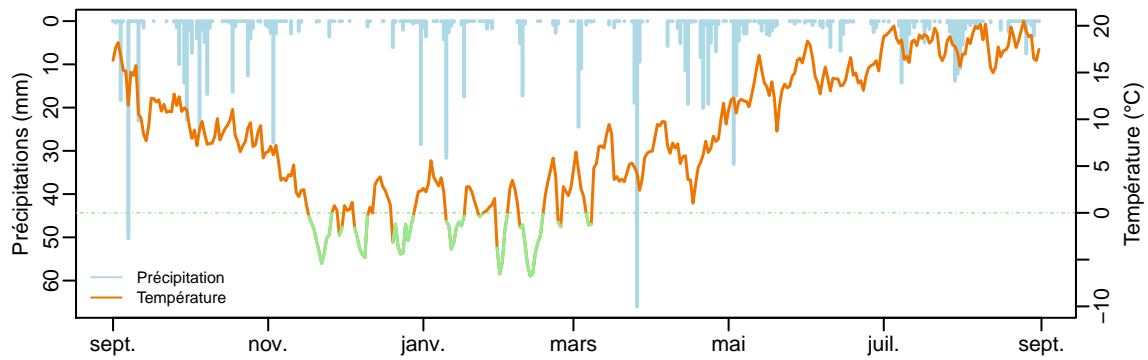
# sscroh (1480.1201 km²) – année 1996–1997



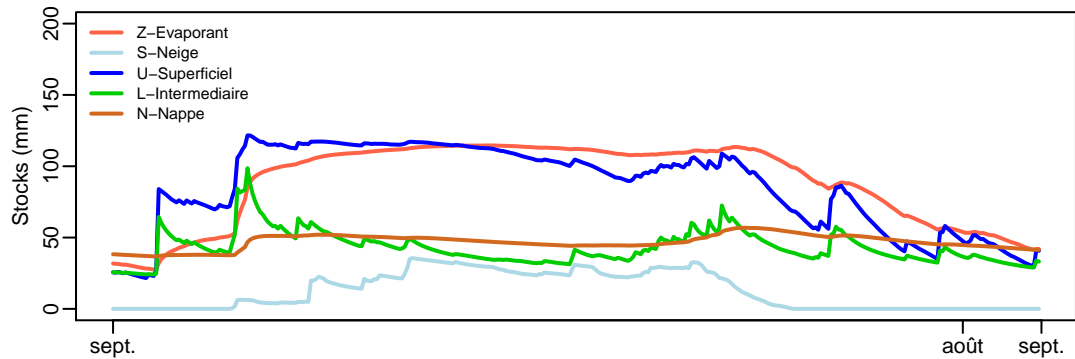
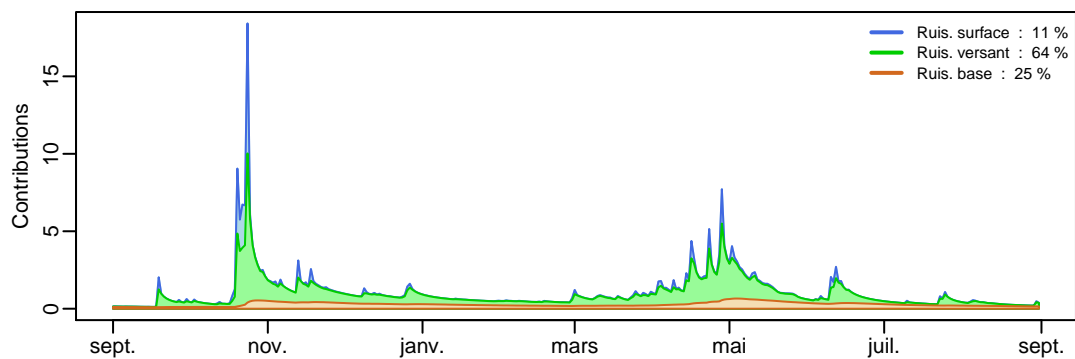
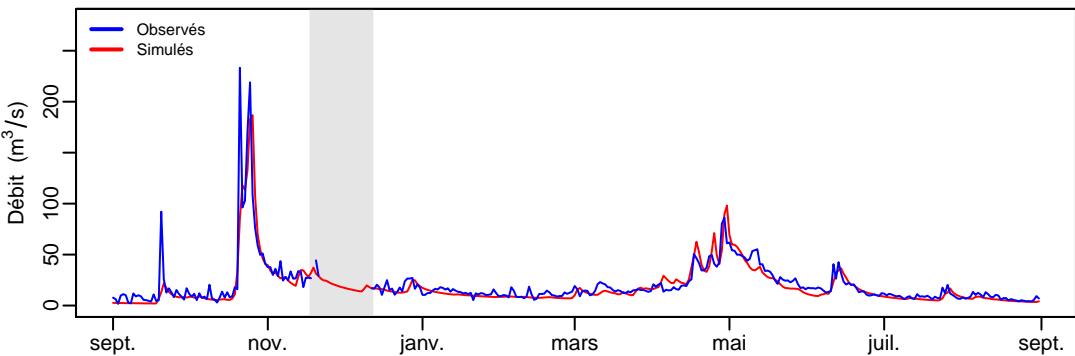
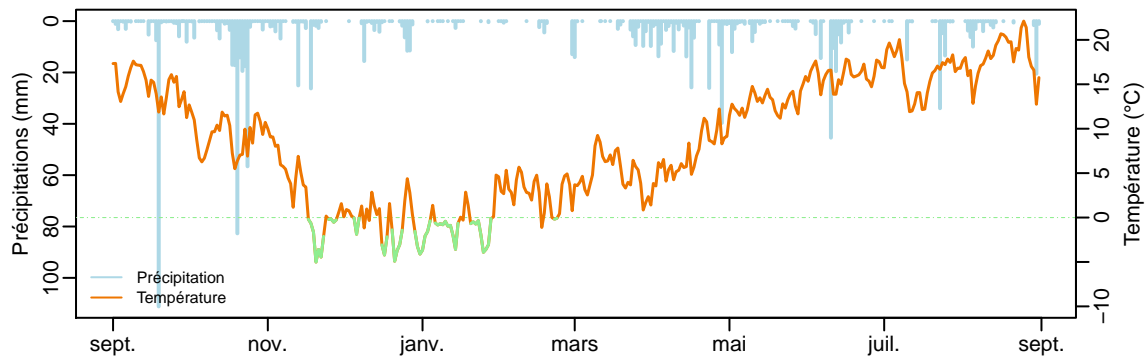
# sscroh (1480.1201 km<sup>2</sup>) – année 1997–1998



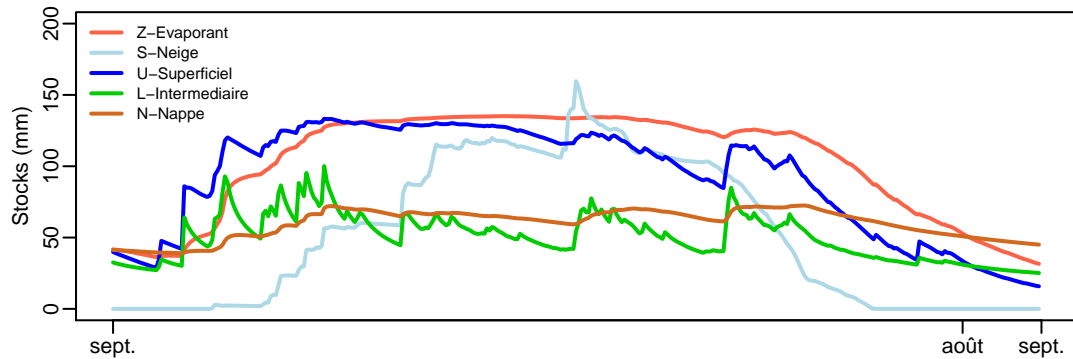
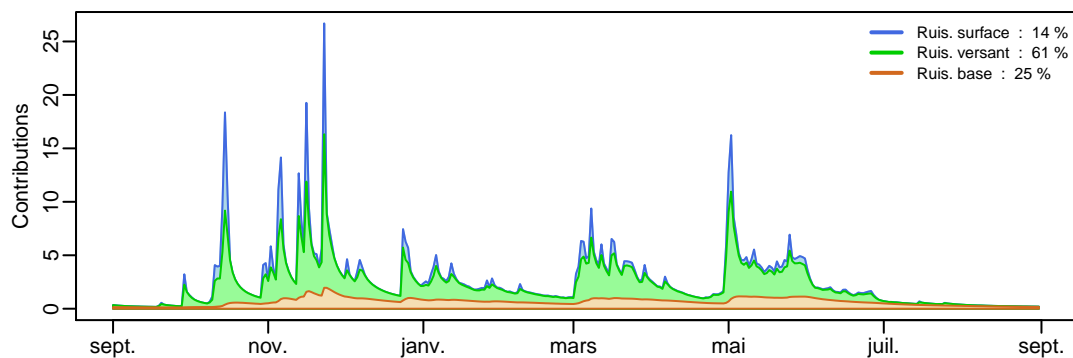
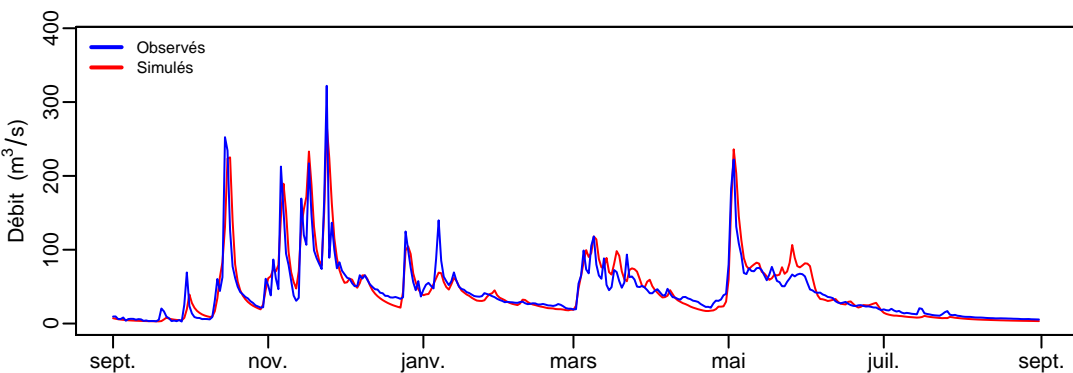
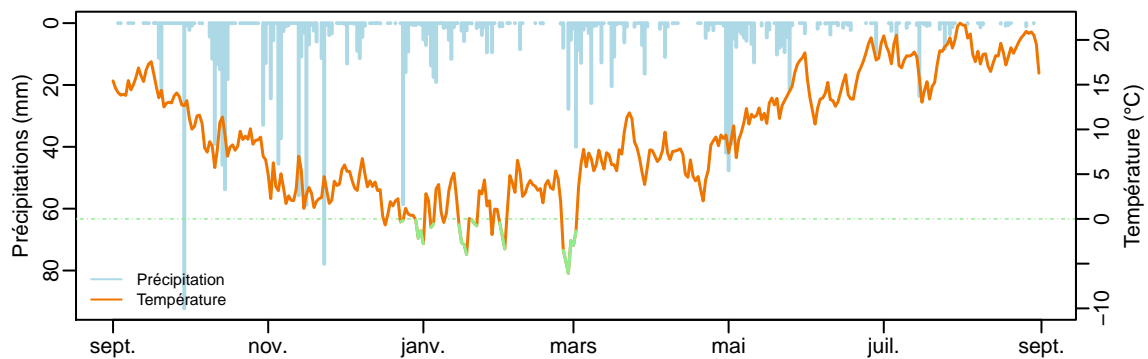
# sscroh (1480.1201 km²) – année 1998–1999



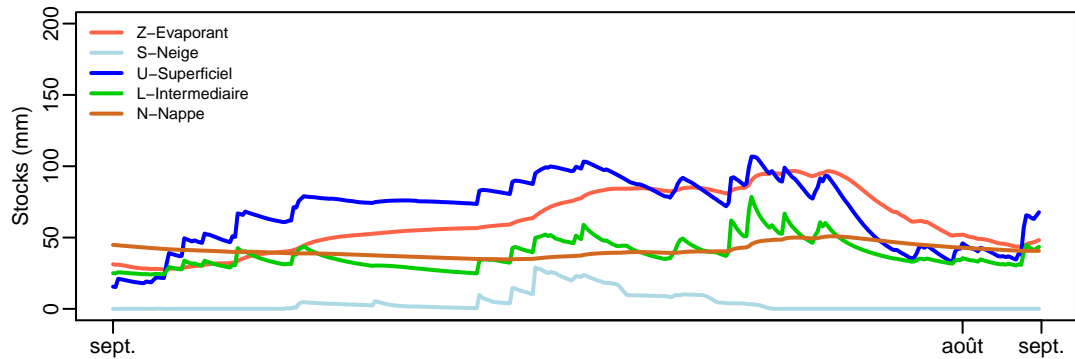
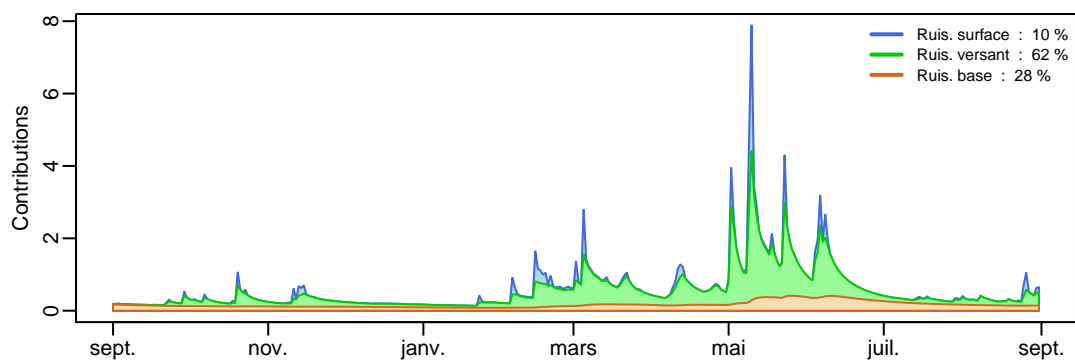
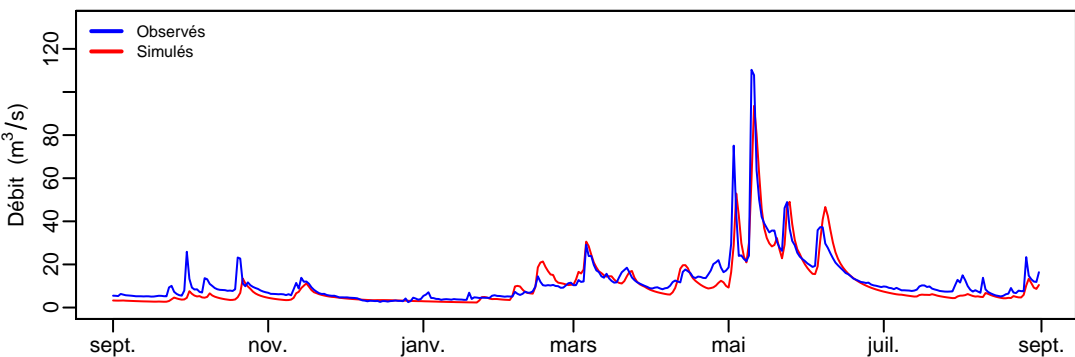
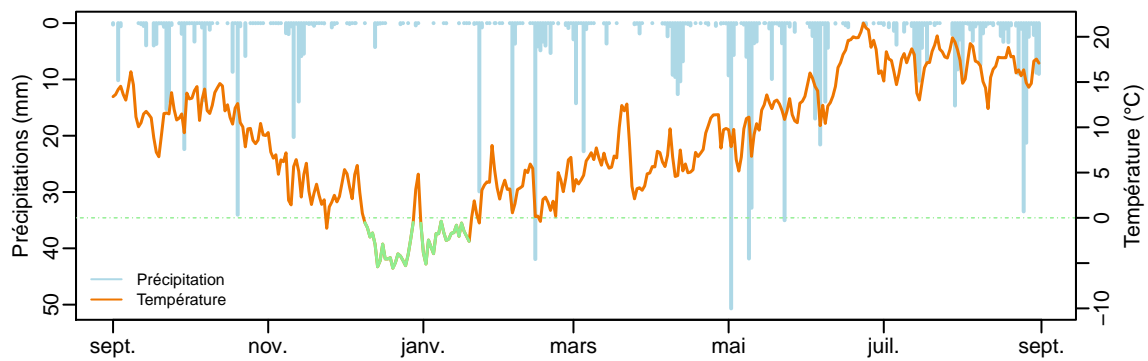
# sscroh (1480.1201 km<sup>2</sup>) – année 1999–2000



# sscroh (1480.1201 km<sup>2</sup>) – année 2000–2001

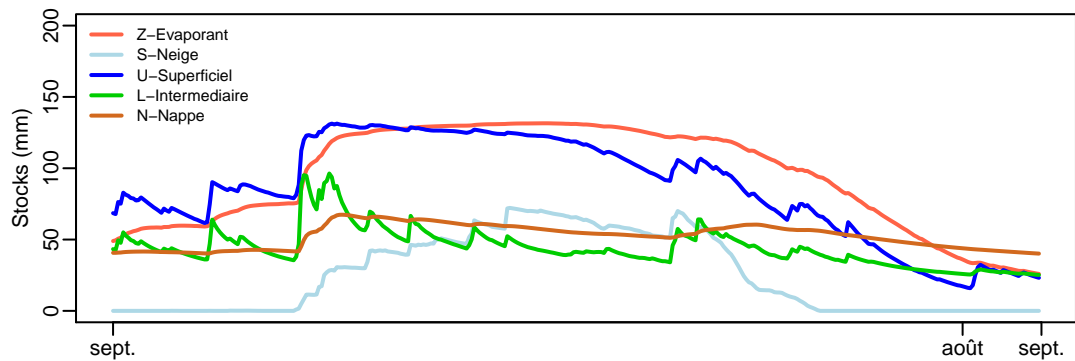
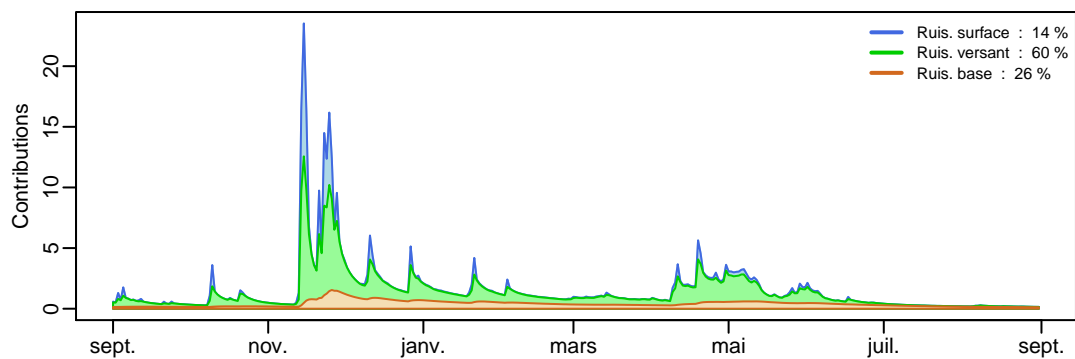
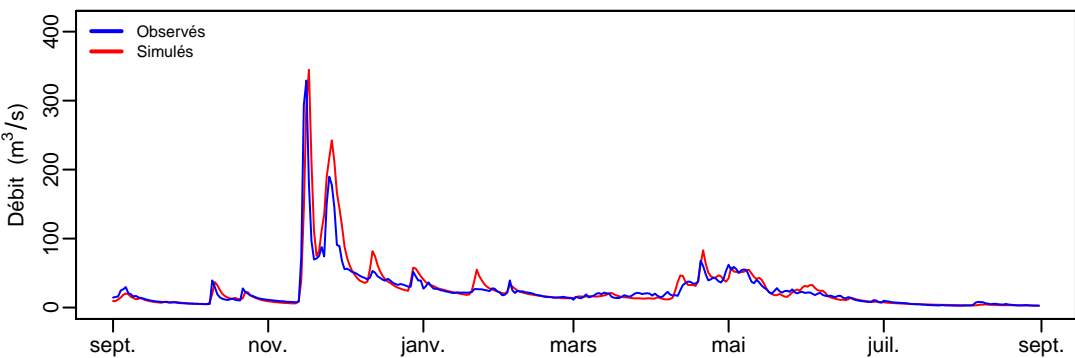
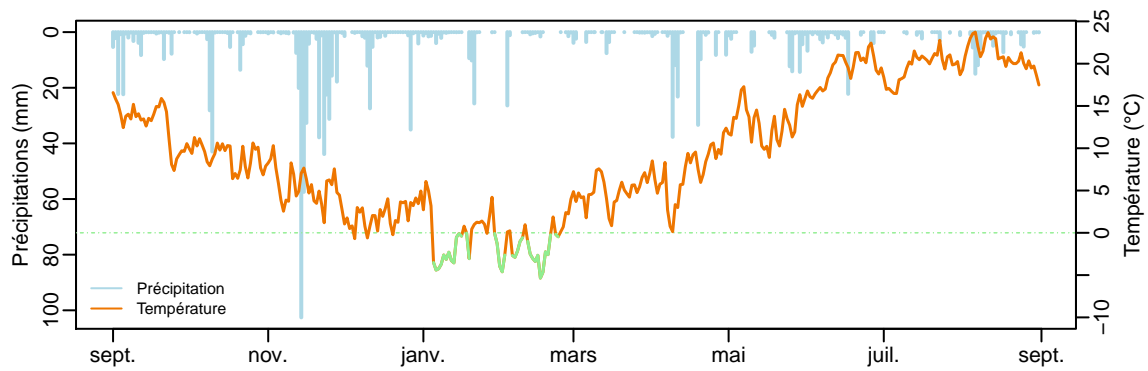


# sscroh (1480.1201 km²) – année 2001–2002

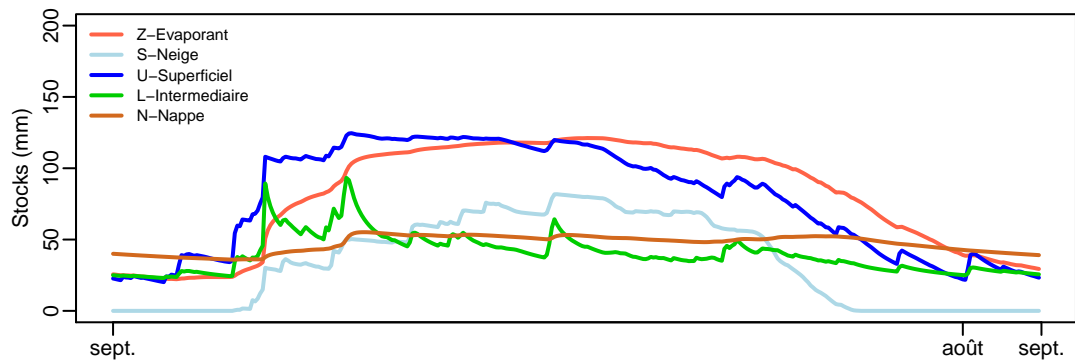
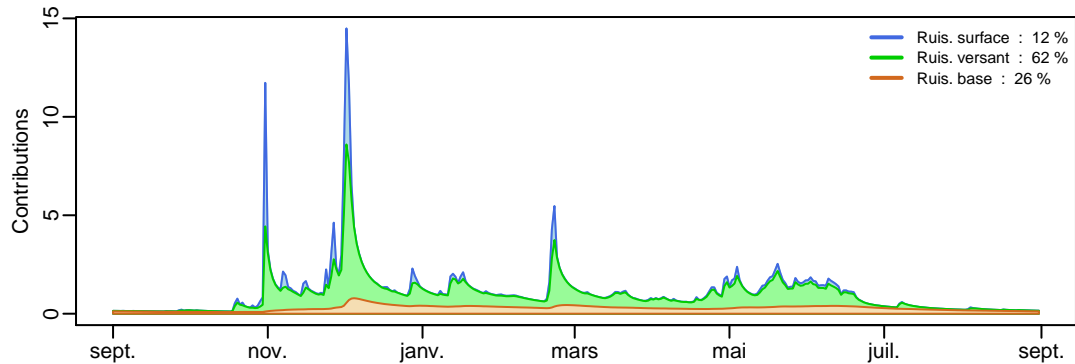
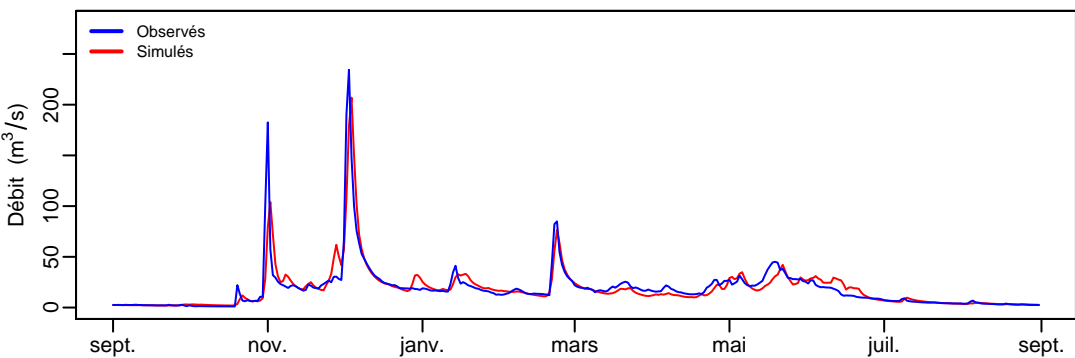
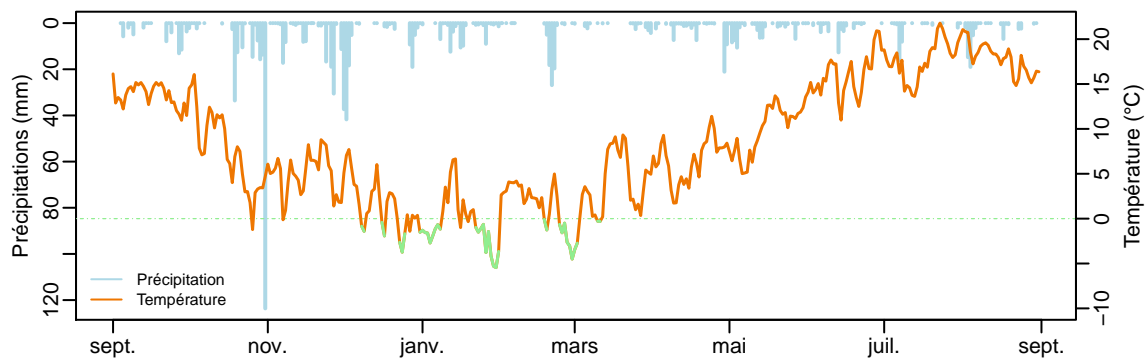




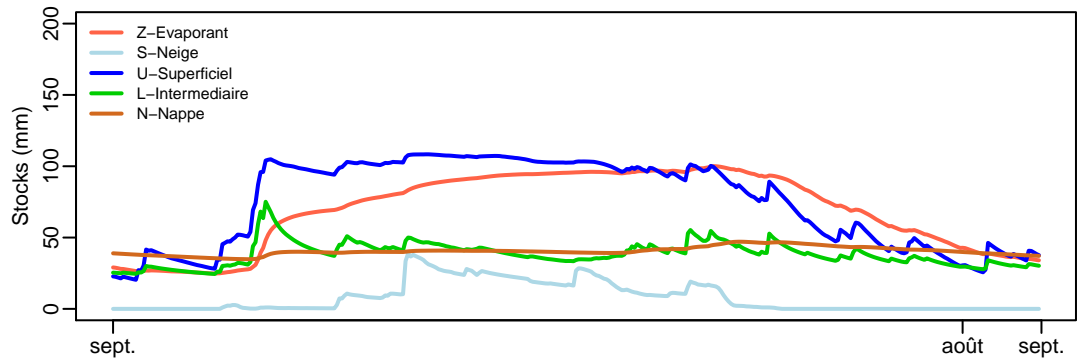
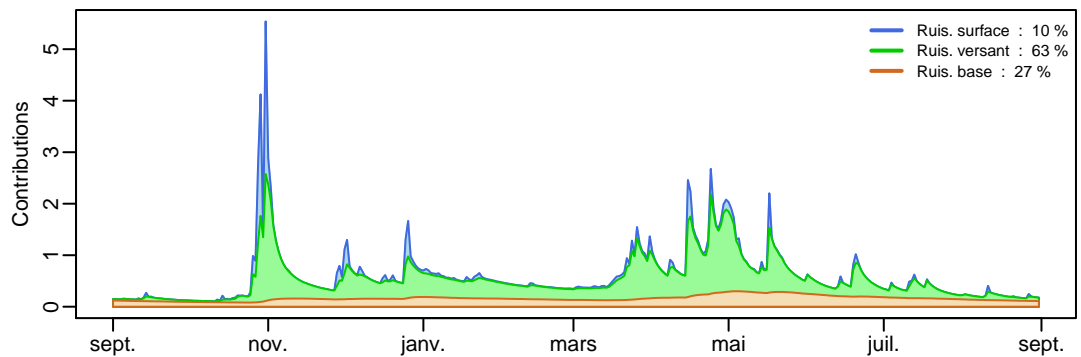
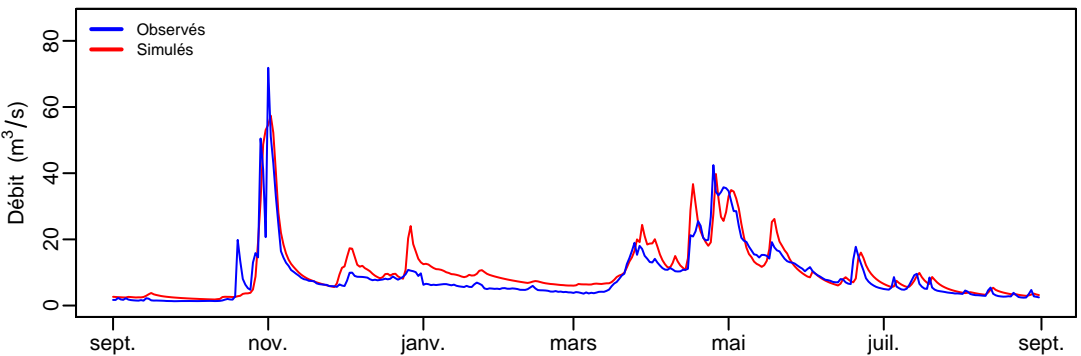
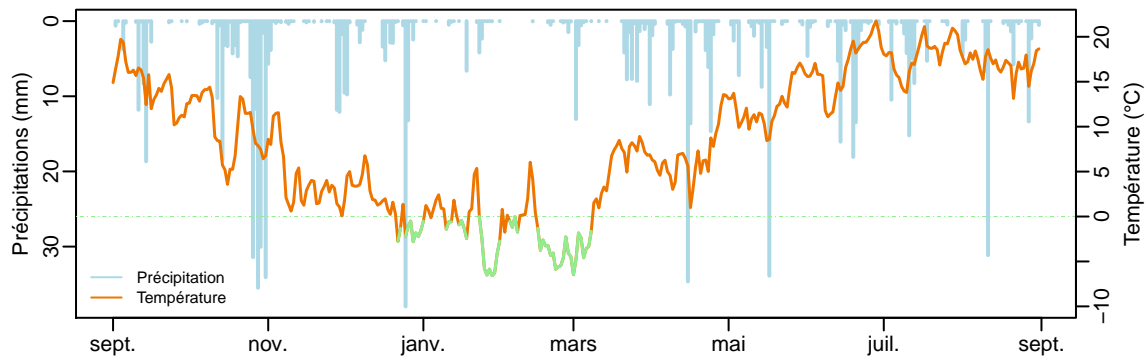
# sscroh (1480.1201 km<sup>2</sup>) – année 2002–2003



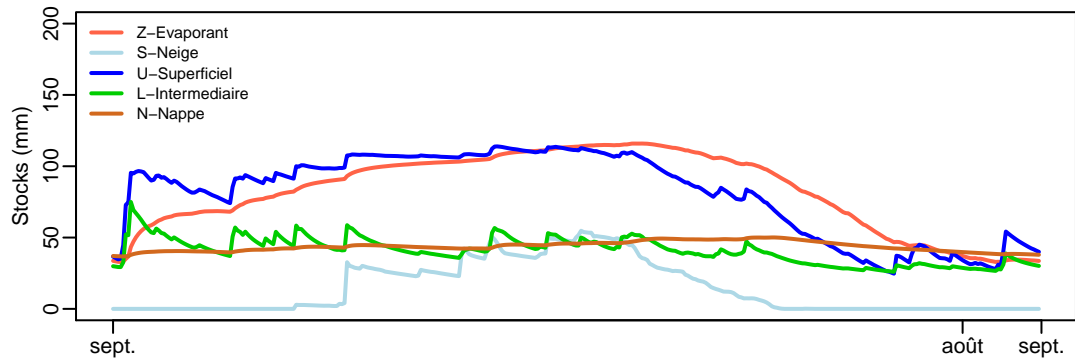
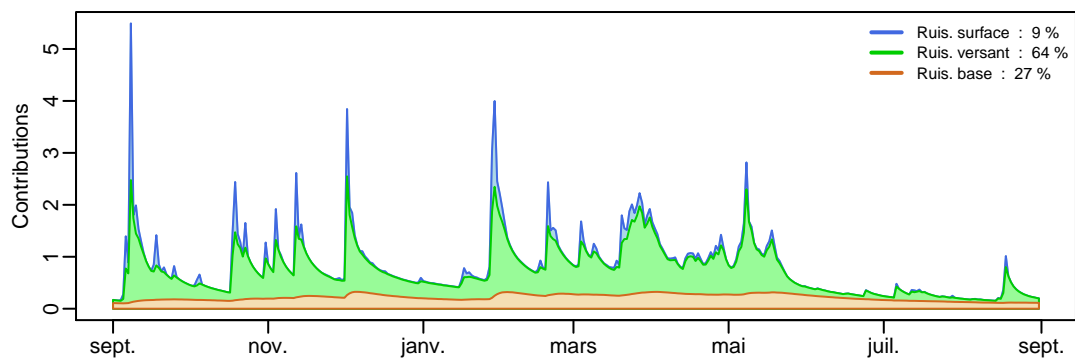
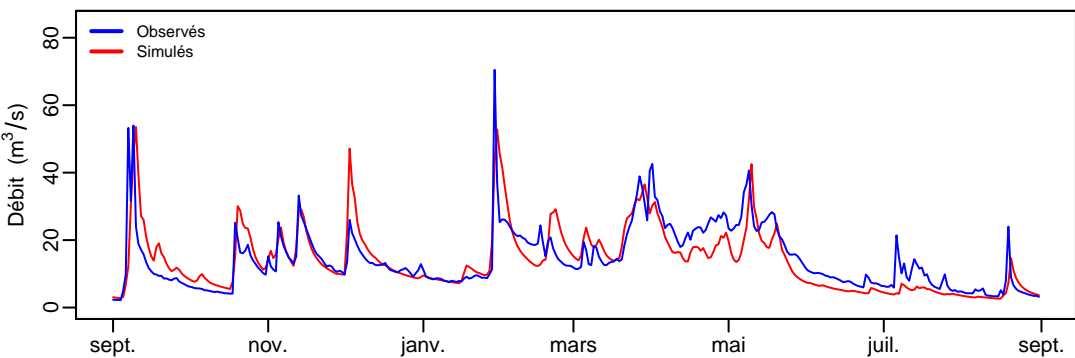
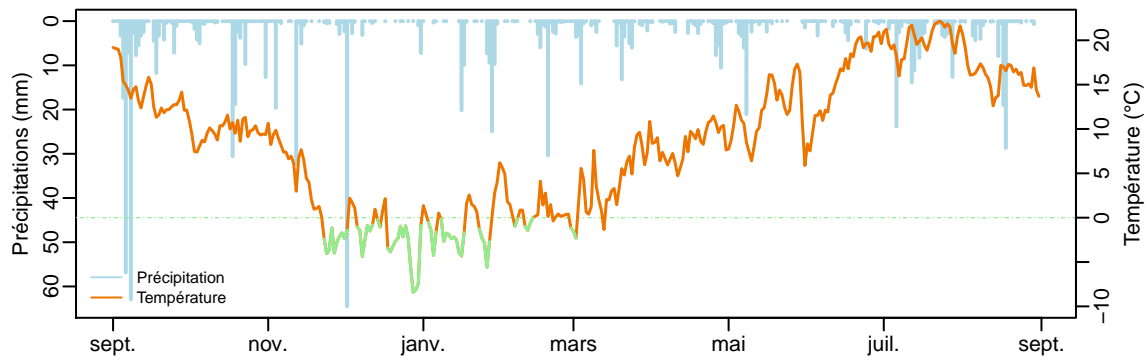
# sscroh (1480.1201 km<sup>2</sup>) – année 2003–2004



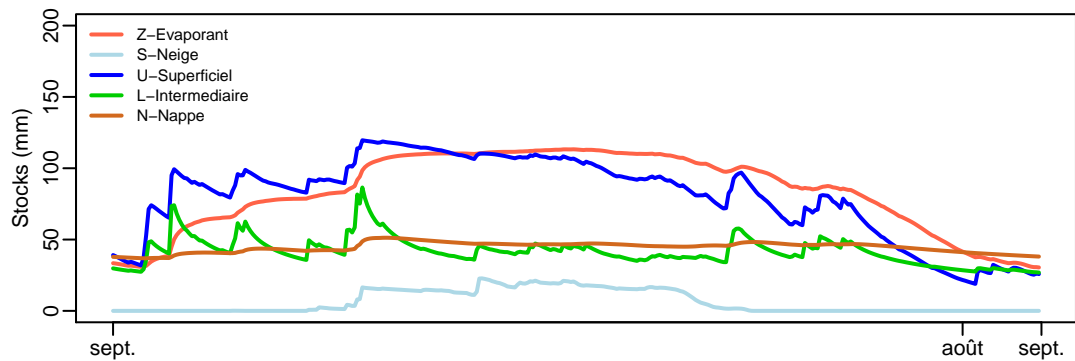
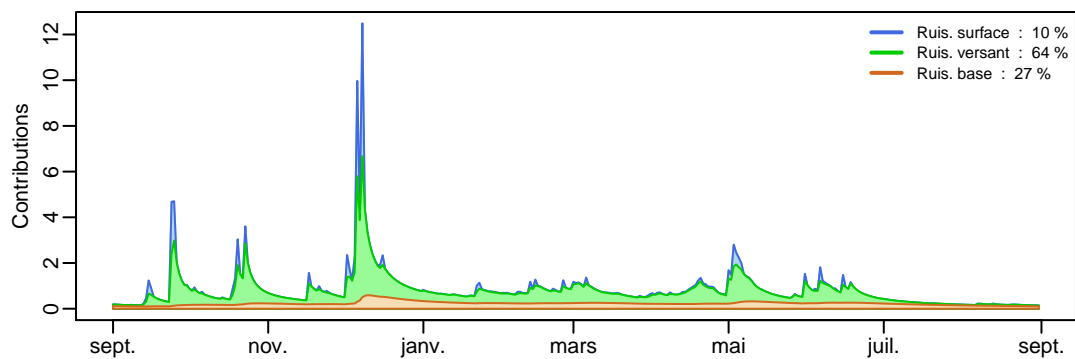
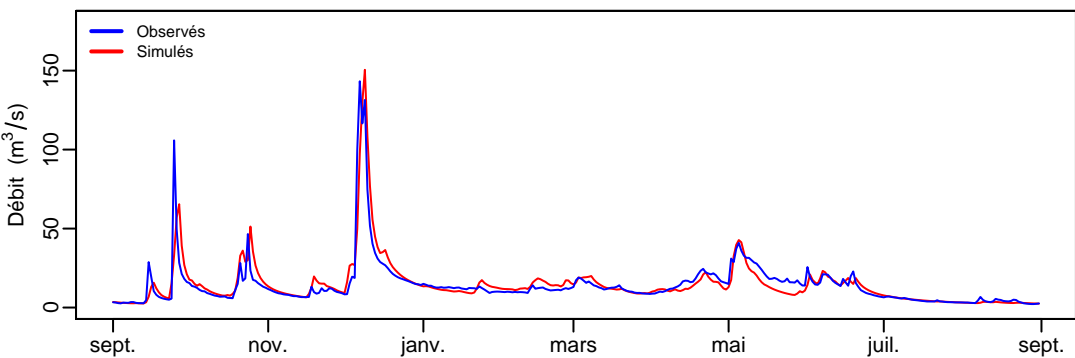
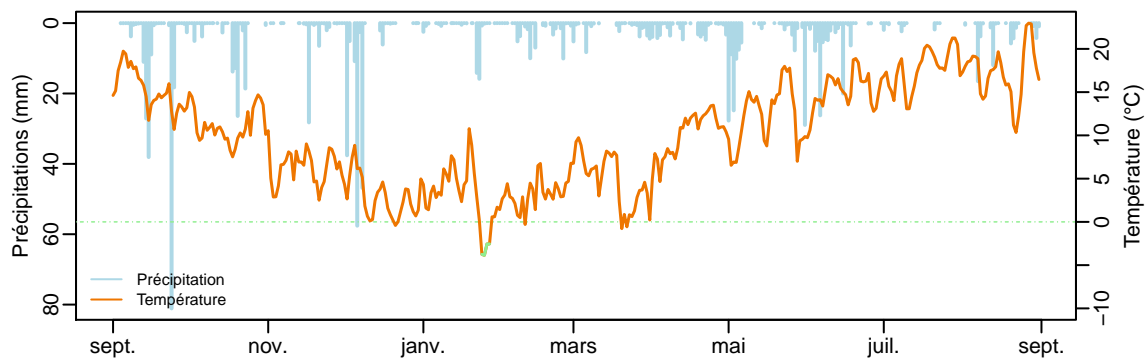
# sscroh (1480.1201 km<sup>2</sup>) – année 2004–2005



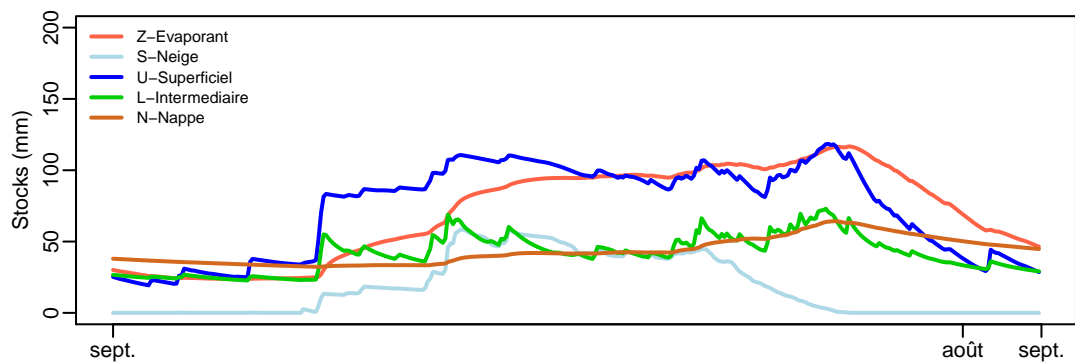
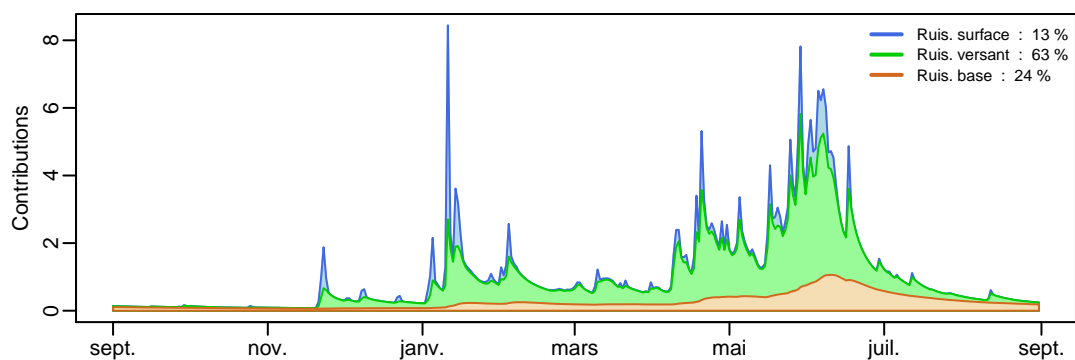
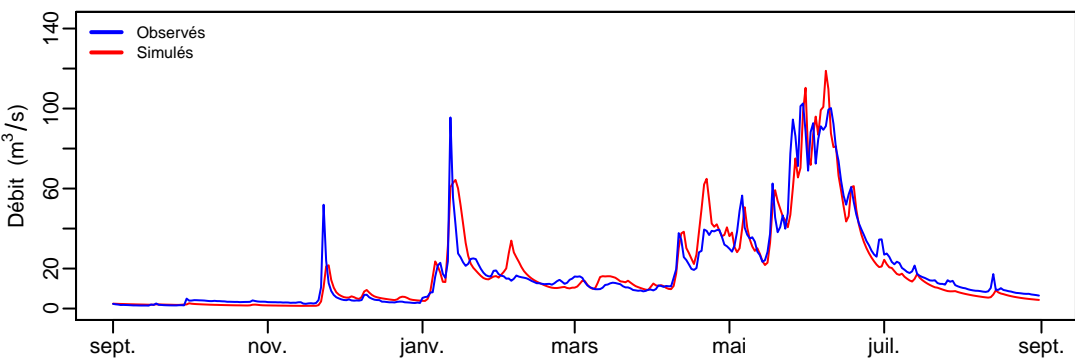
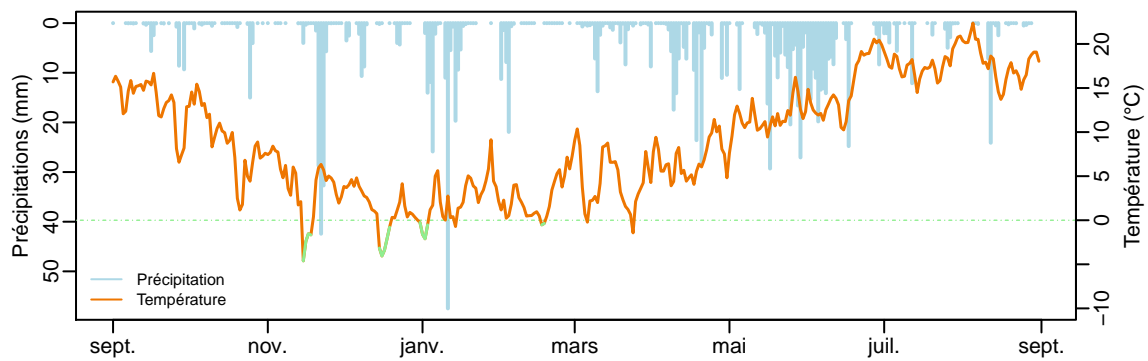
# sscroh (1480.1201 km<sup>2</sup>) – année 2005–2006



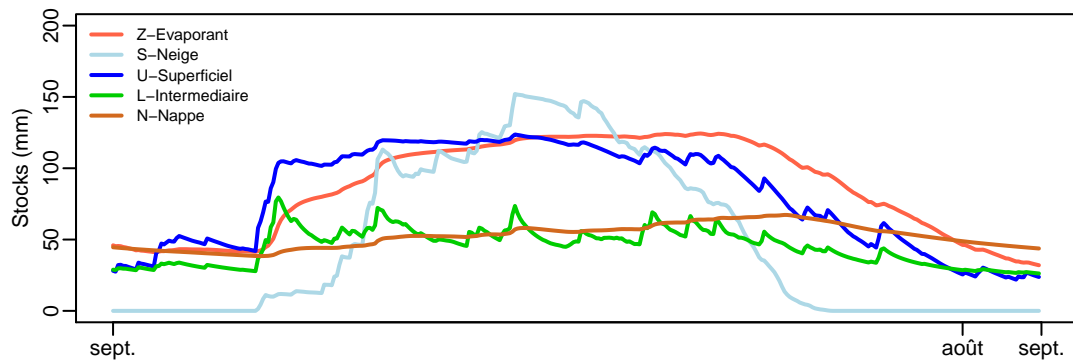
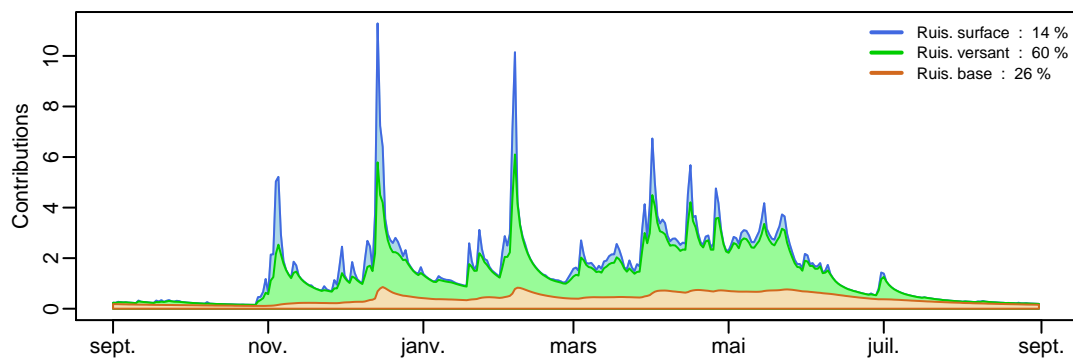
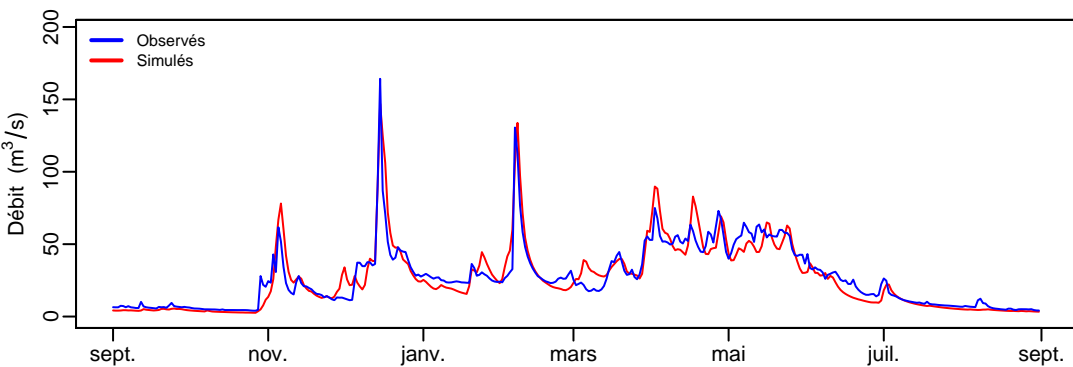
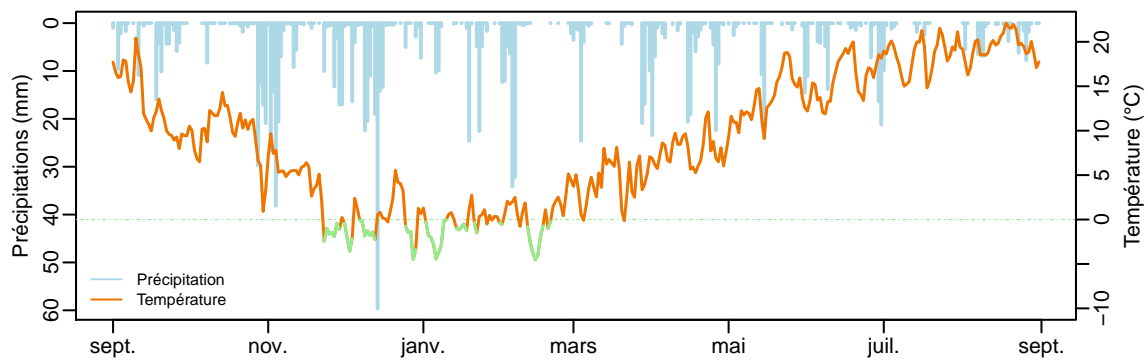
# sscroh (1480.1201 km<sup>2</sup>) – année 2006–2007



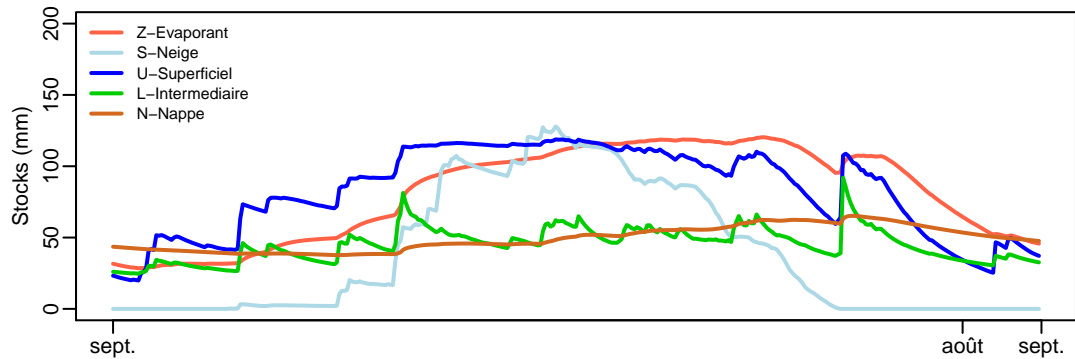
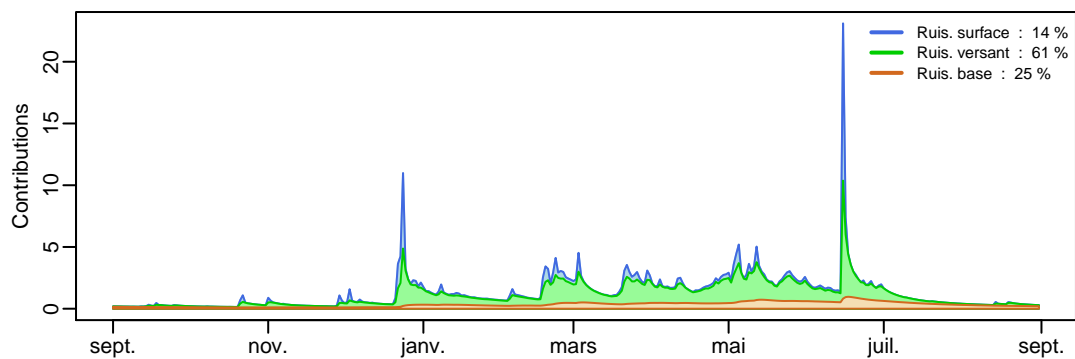
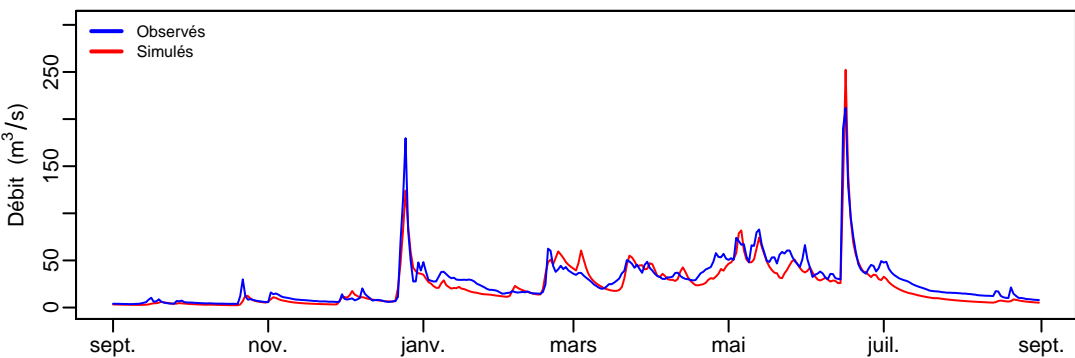
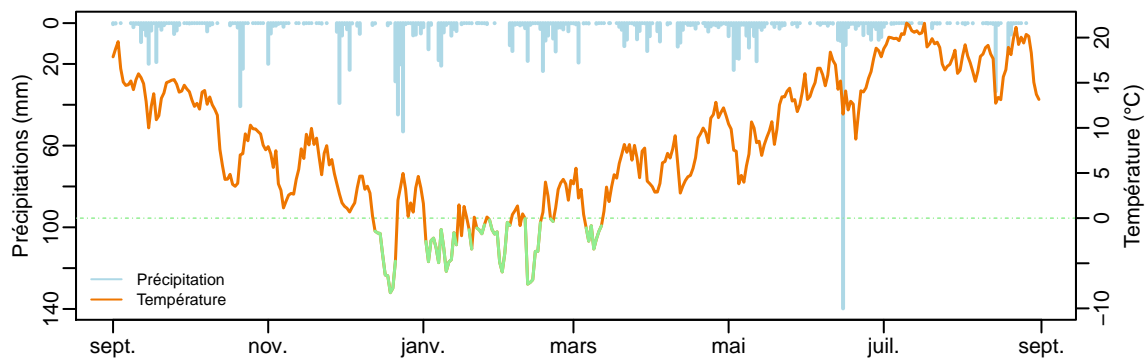
# sscroh (1480.1201 km²) – année 2007–2008



# sscroh (1480.1201 km<sup>2</sup>) – année 2008–2009

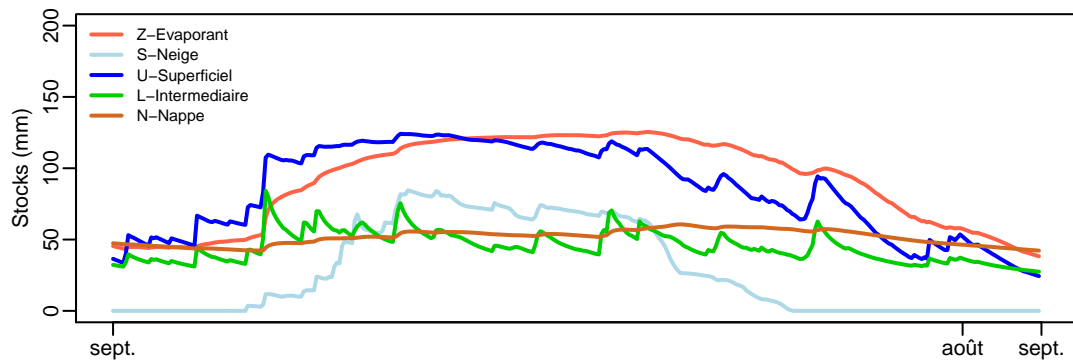
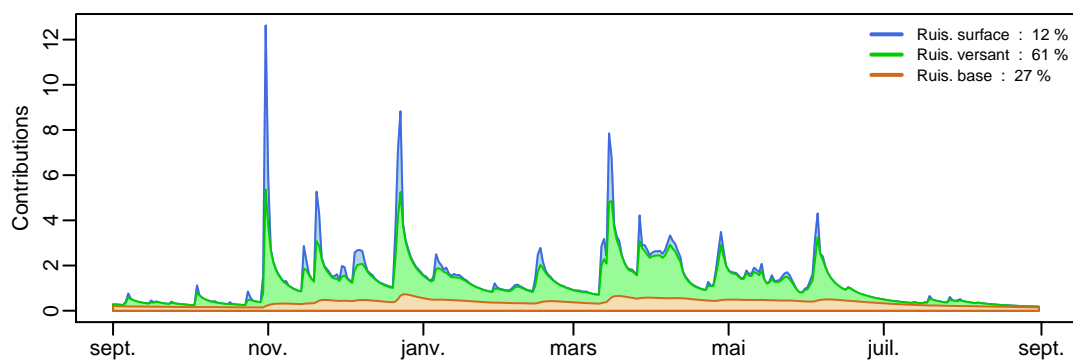
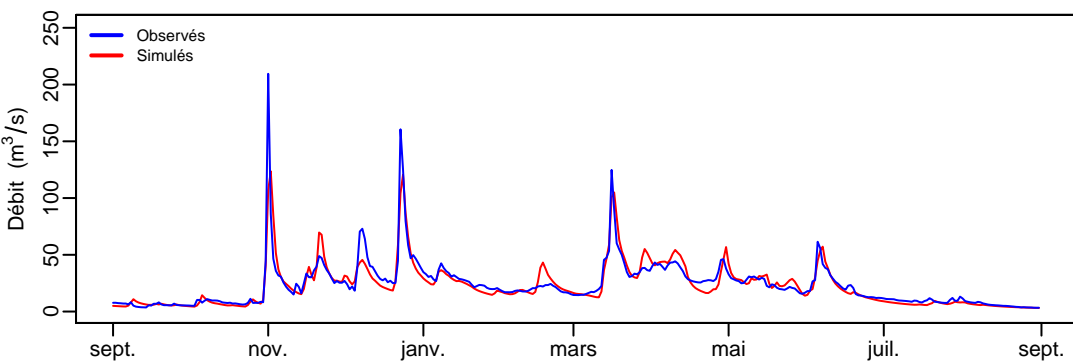
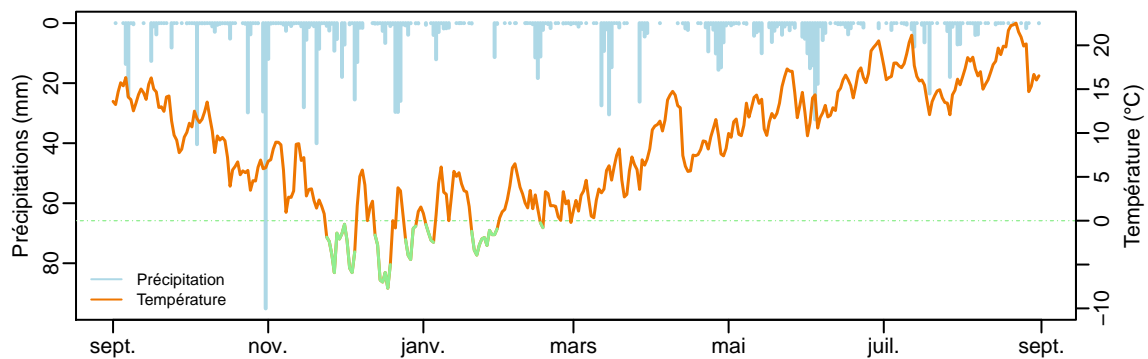


# sscroh (1480.1201 km²) – année 2009–2010

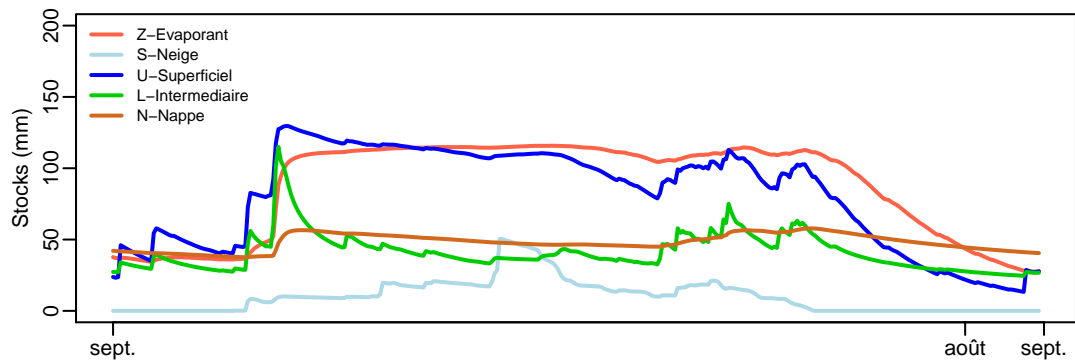
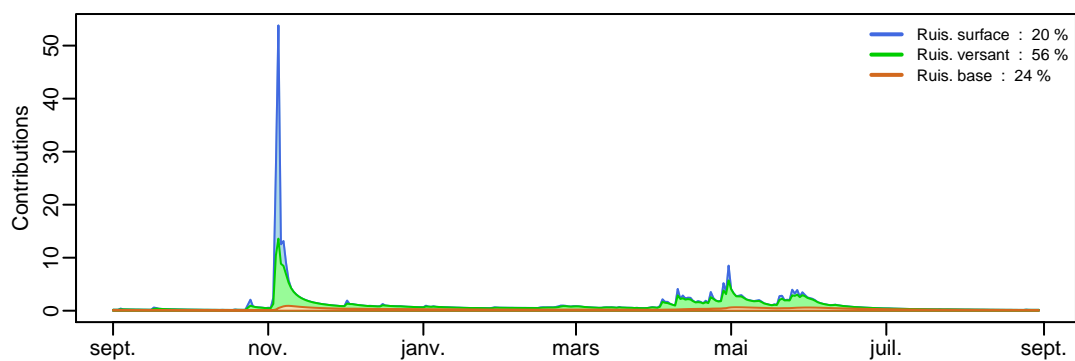
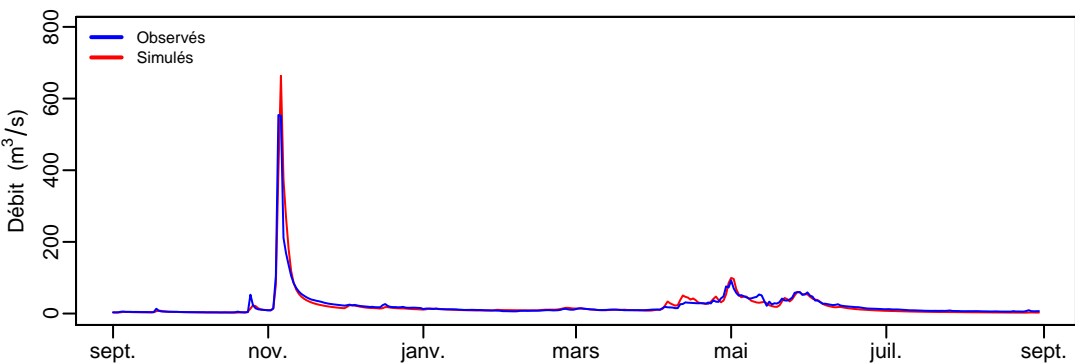
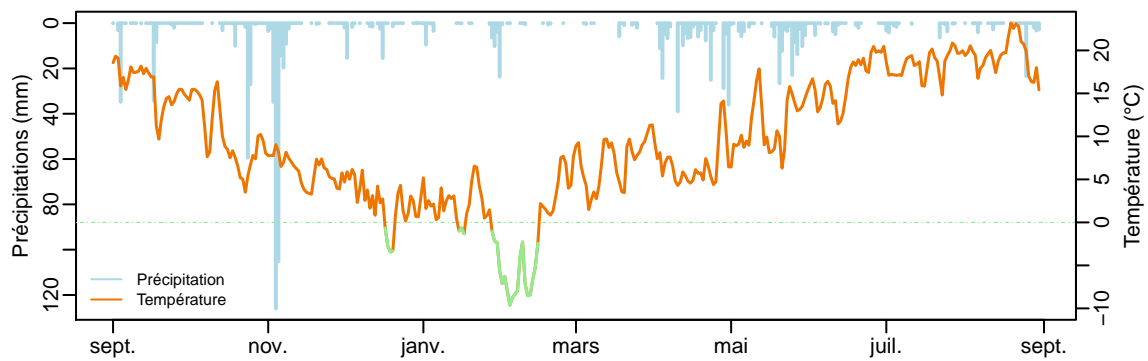




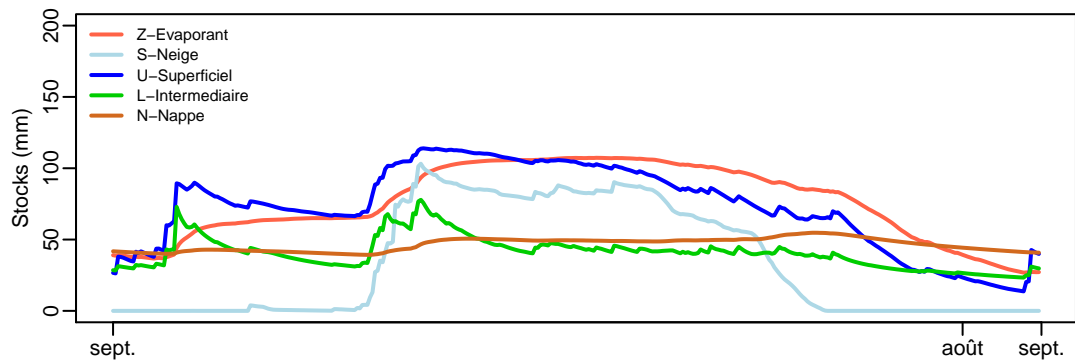
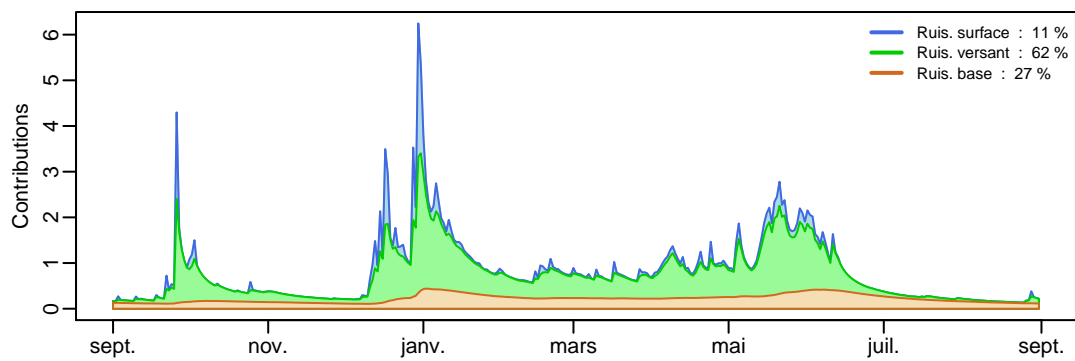
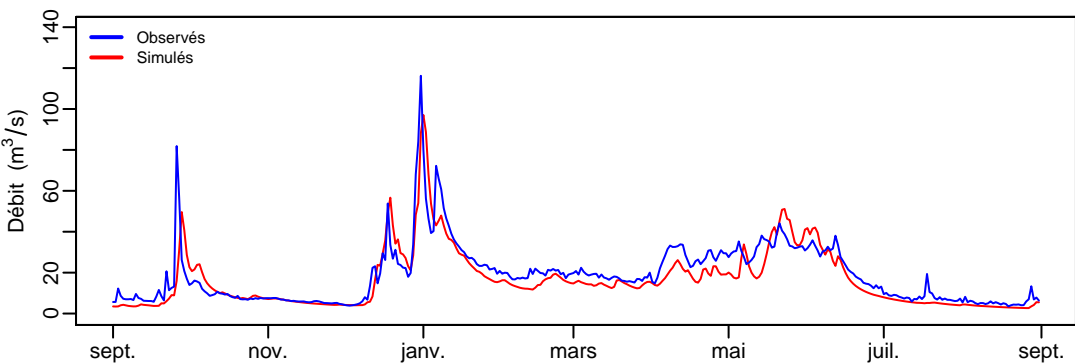
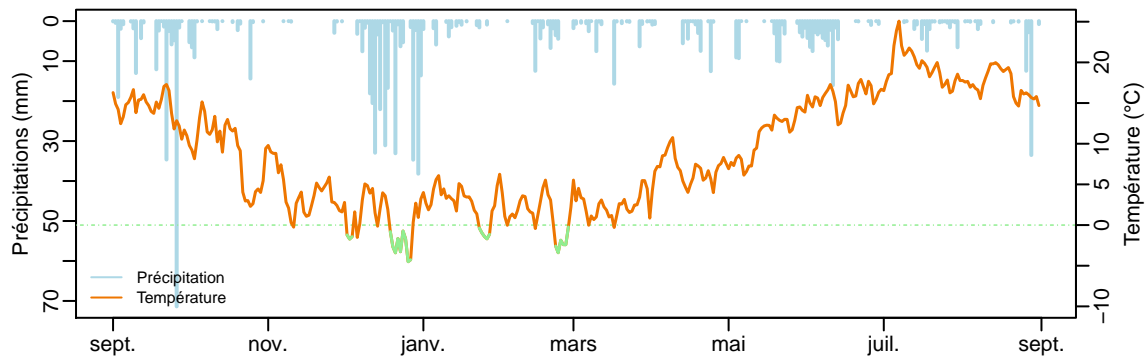
# sscroh (1480.1201 km<sup>2</sup>) – année 2010–2011



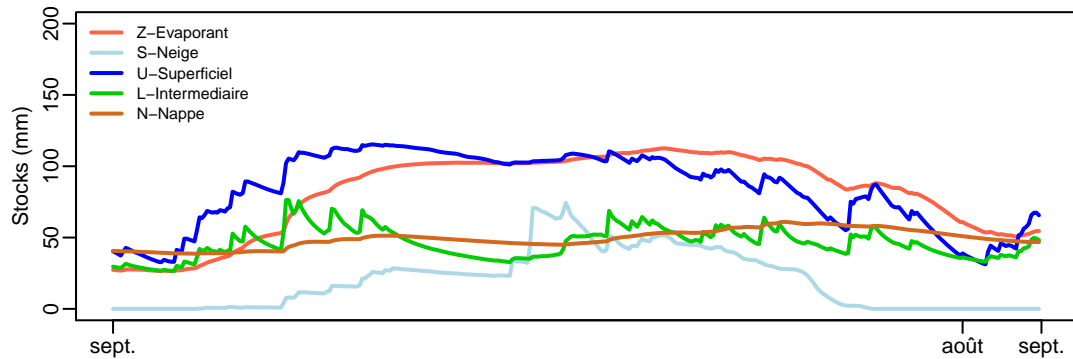
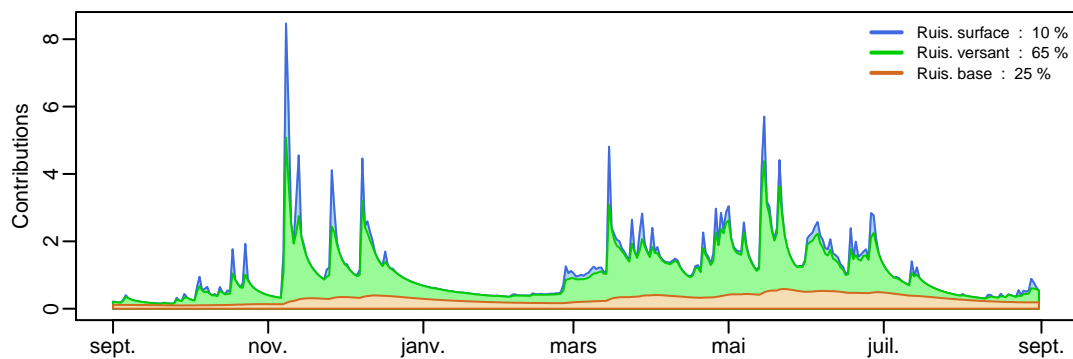
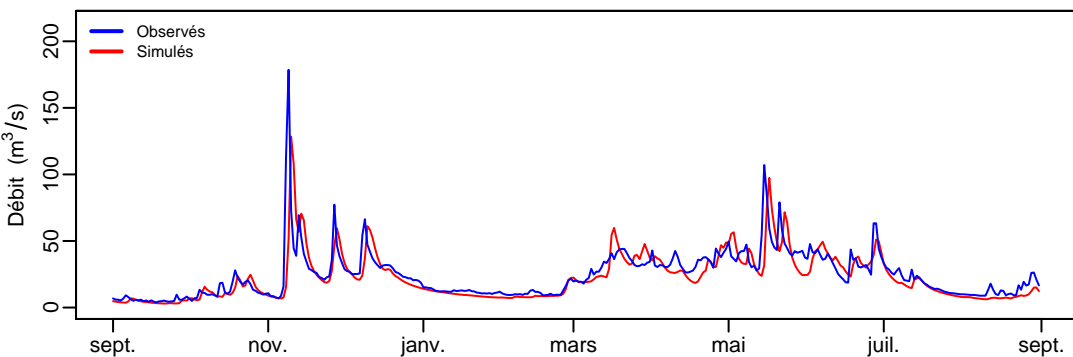
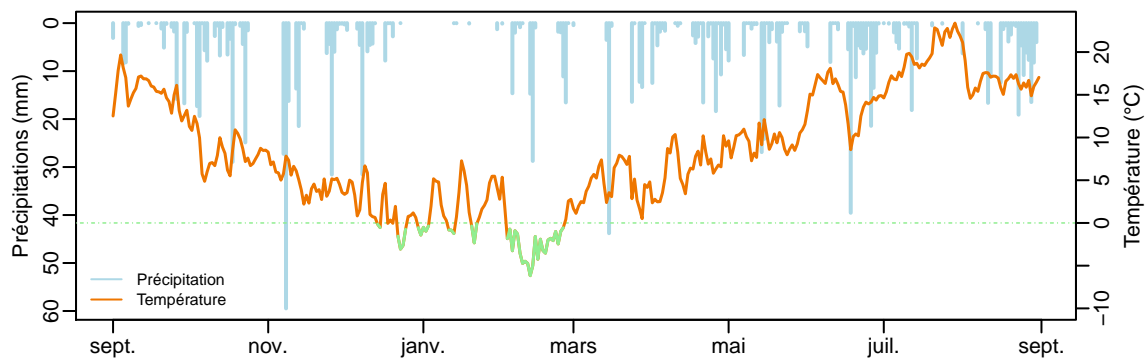
# sscroh (1480.1201 km<sup>2</sup>) – année 2011–2012



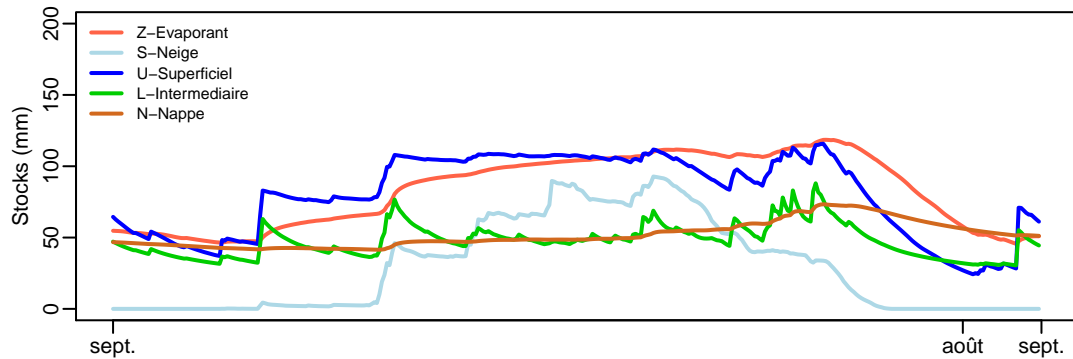
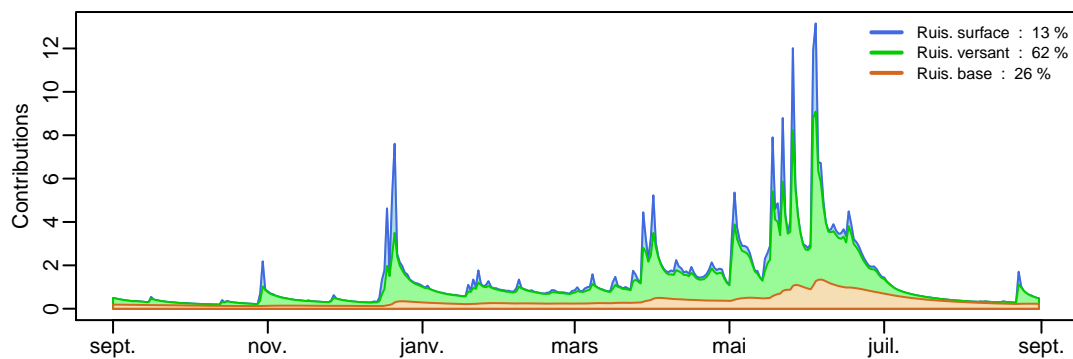
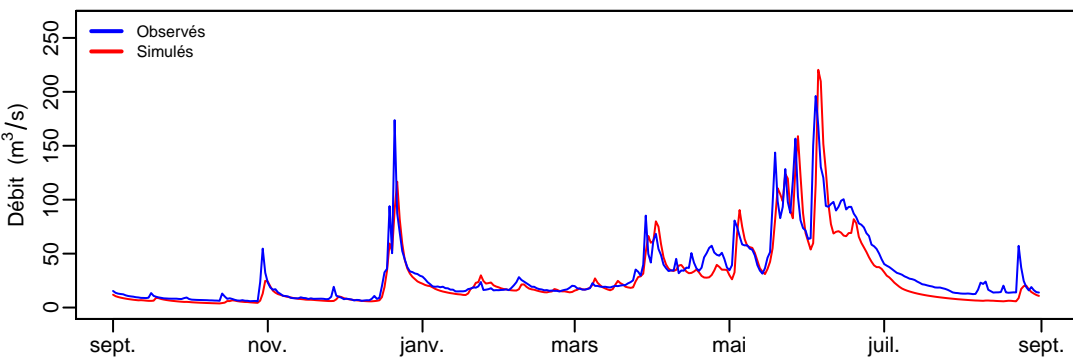
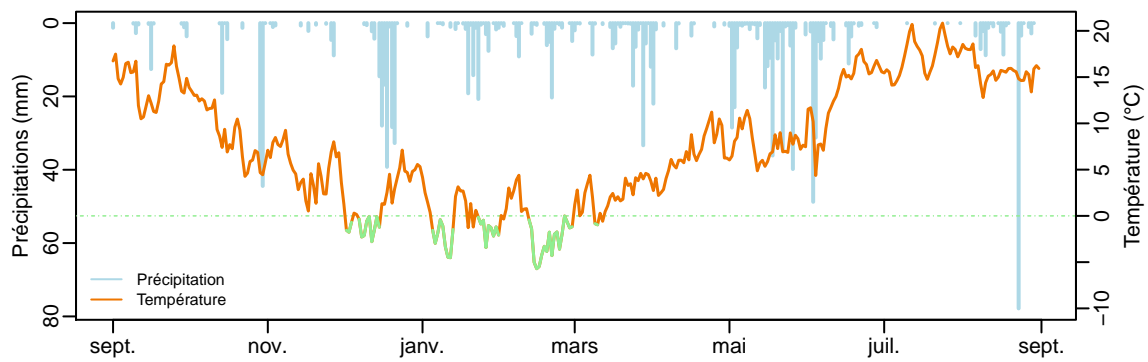
# vinonh (1703.9901 km²) – année 1981–1982



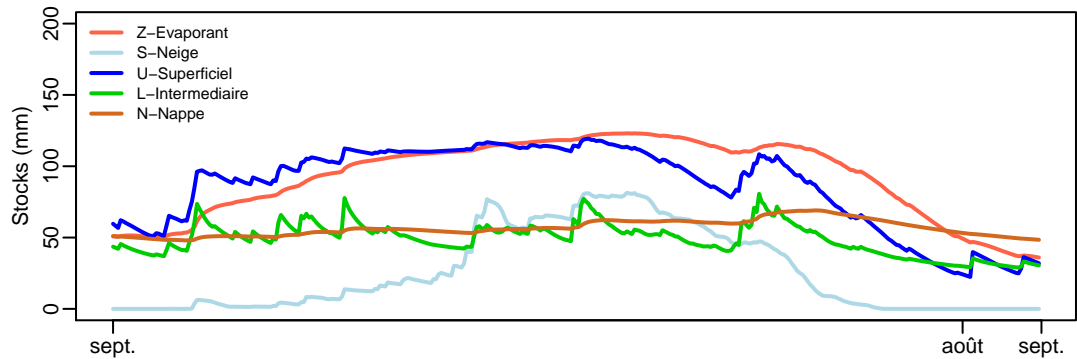
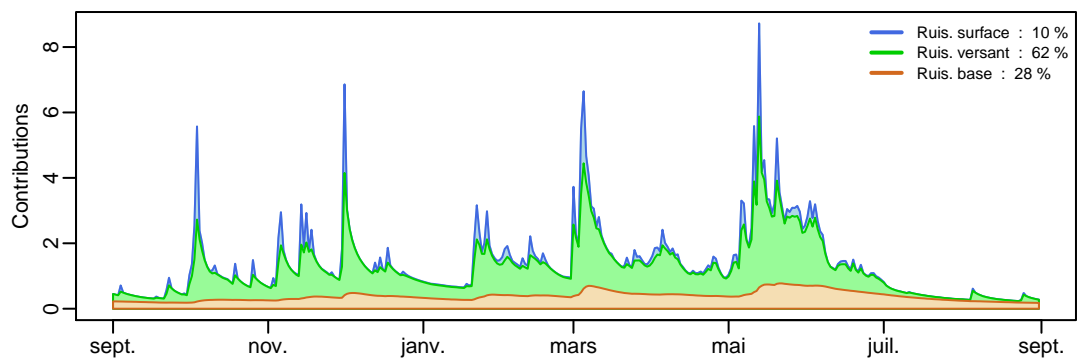
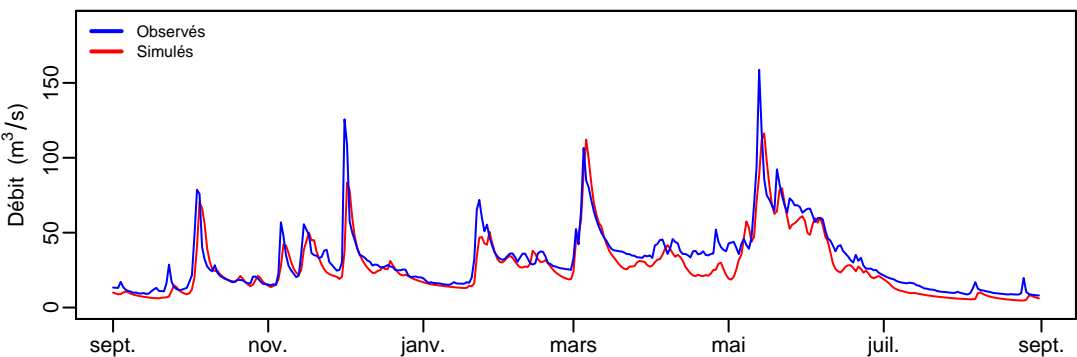
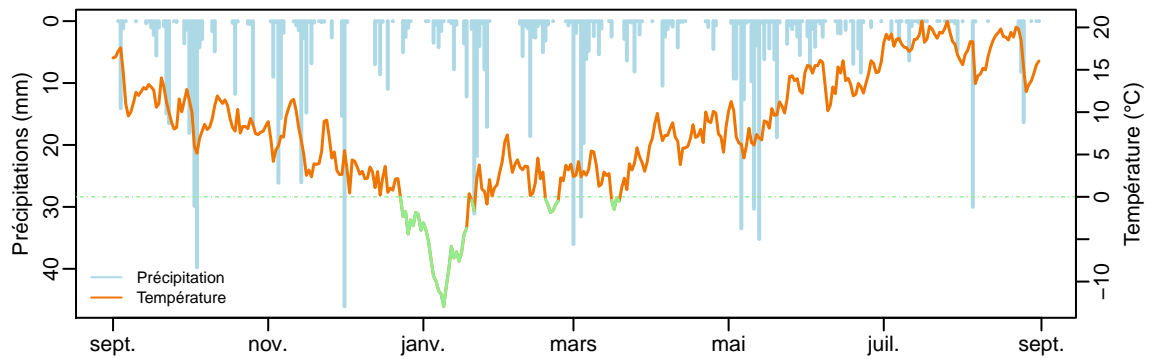
# vinonh (1703.9901 km<sup>2</sup>) – année 1982–1983



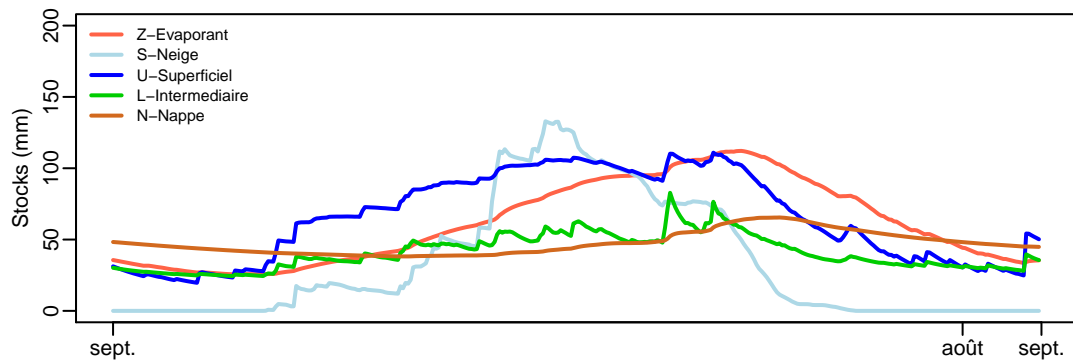
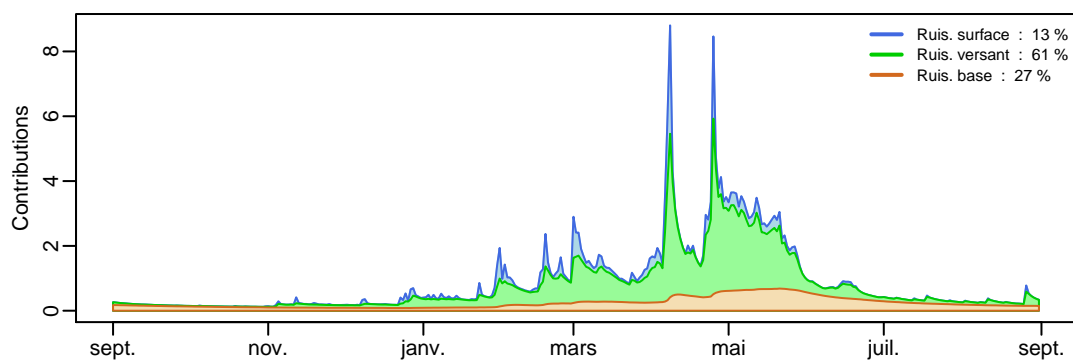
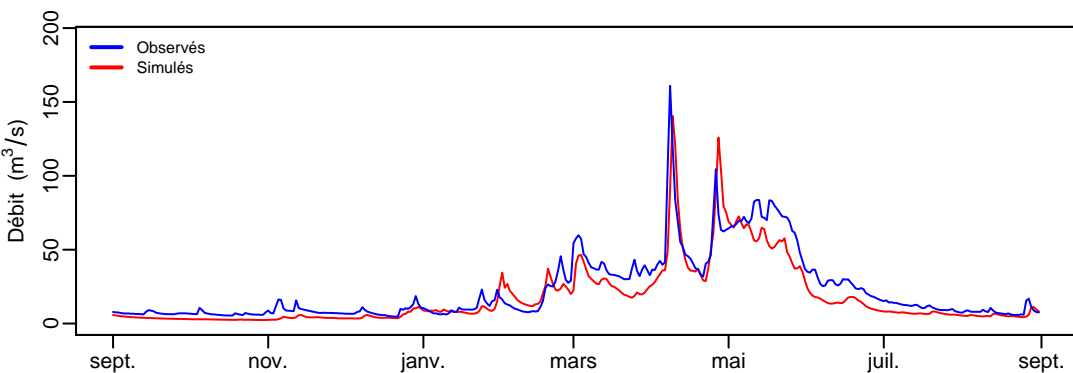
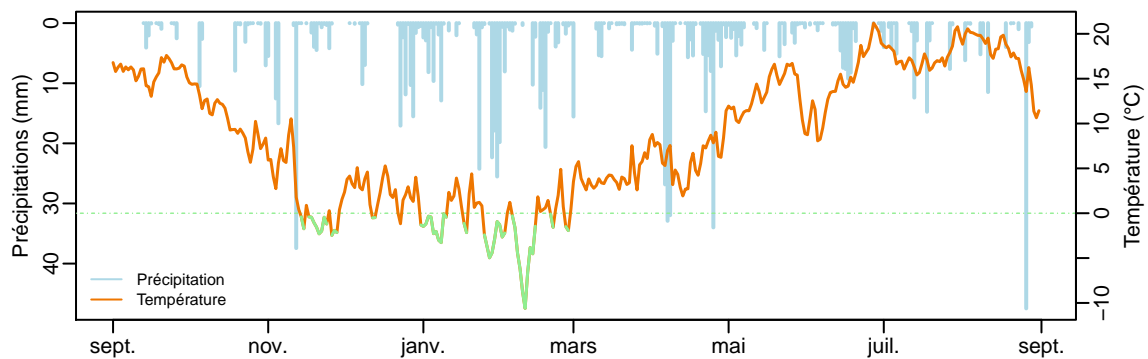
# vinonh (1703.9901 km<sup>2</sup>) – année 1983–1984



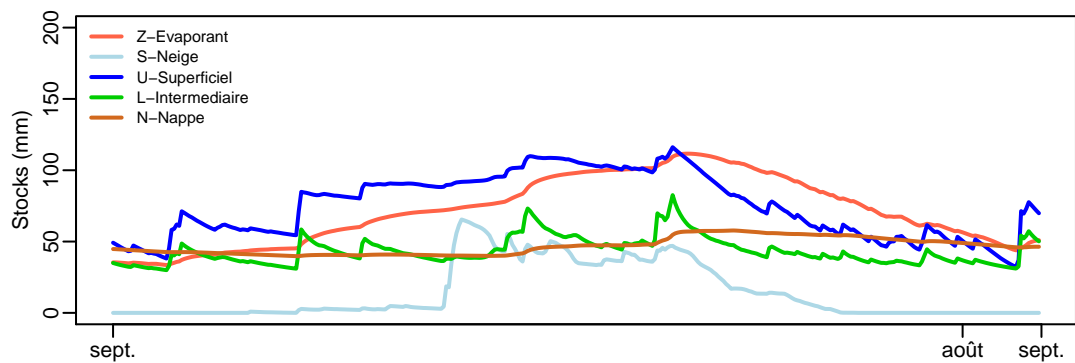
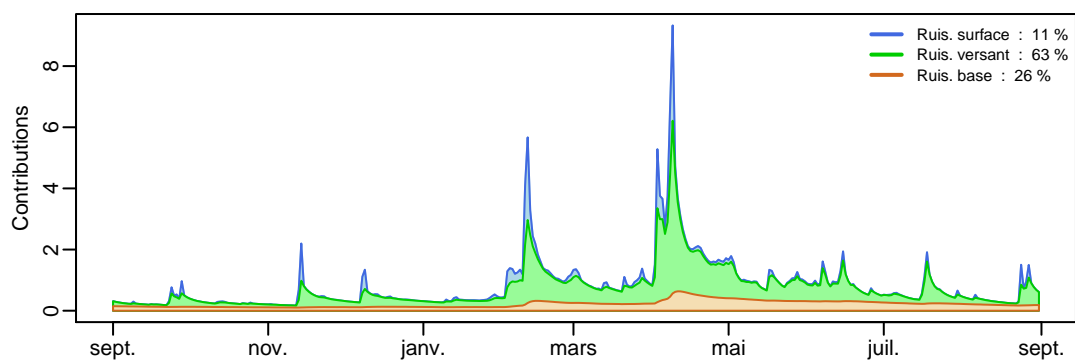
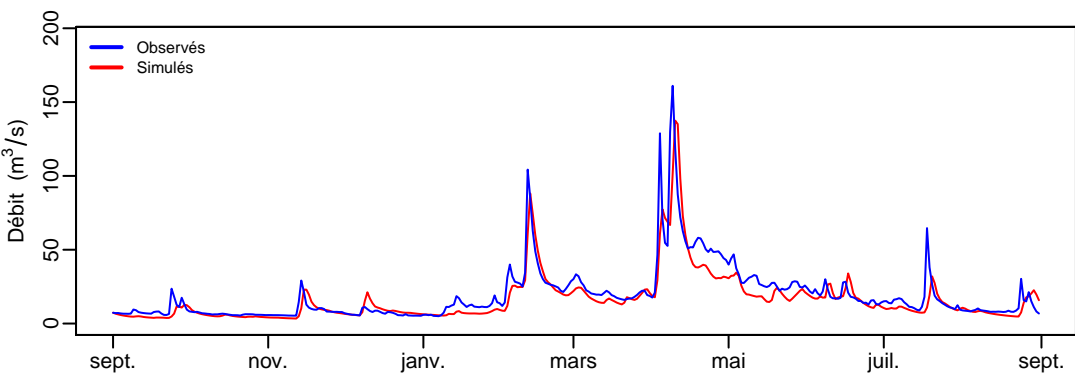
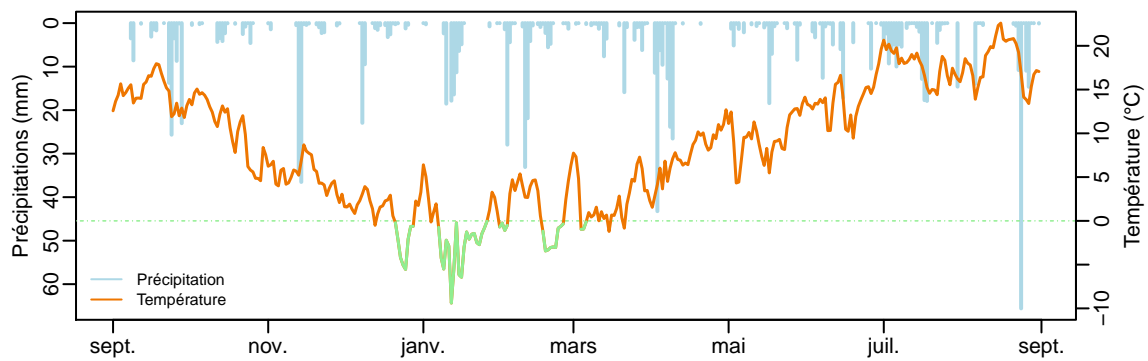
vinonh (1703.9901 km²) – année 1984–1985



# vinonh (1703.9901 km²) – année 1985–1986

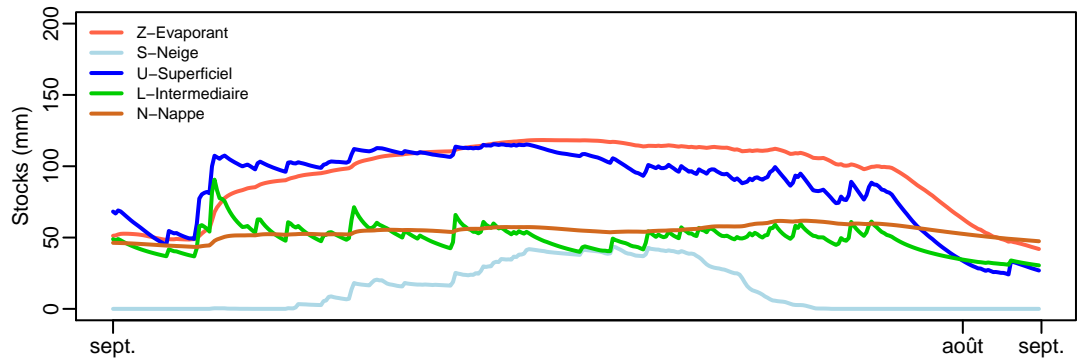
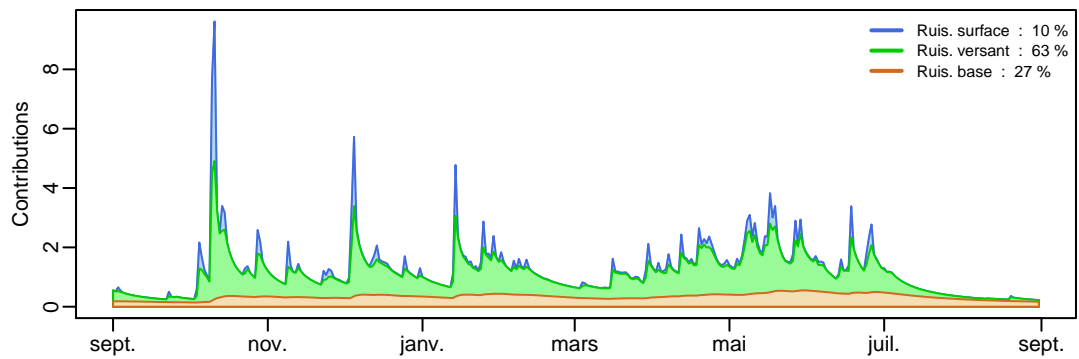
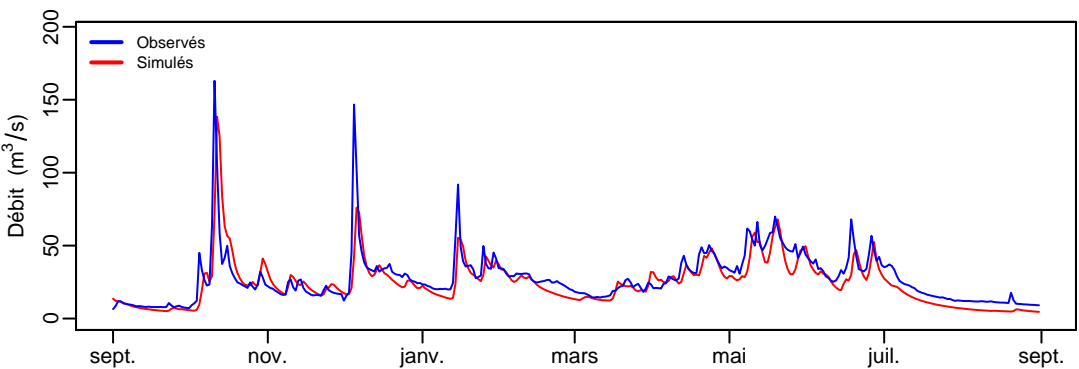
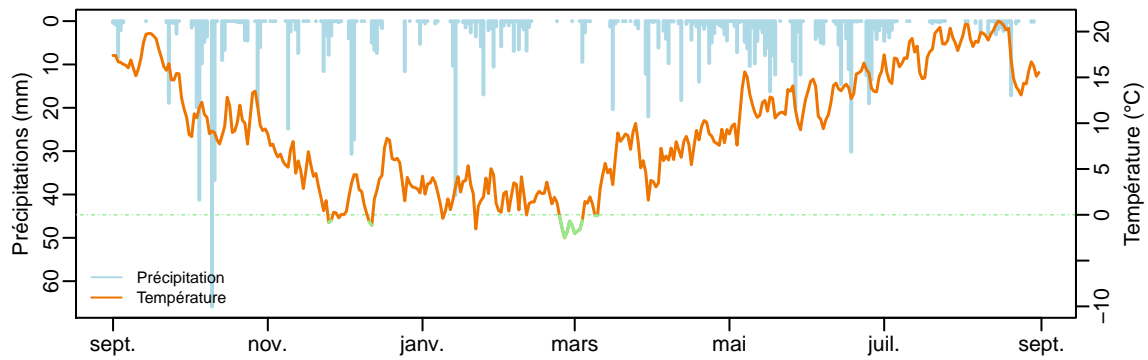


# vinonh (1703.9901 km<sup>2</sup>) – année 1986–1987

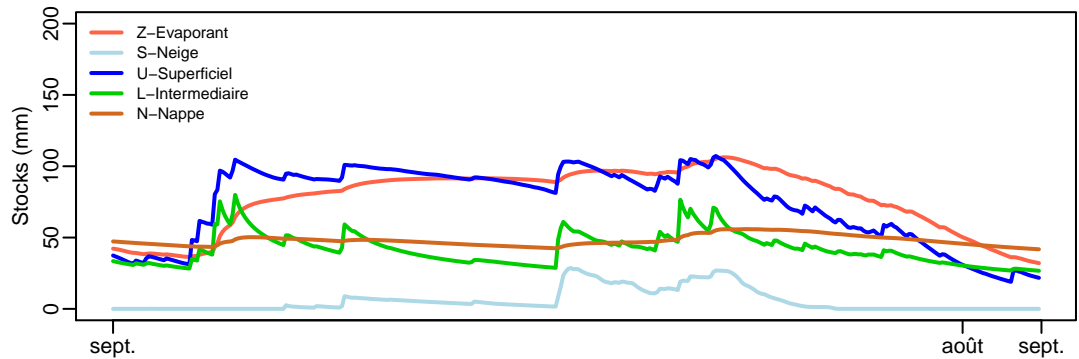
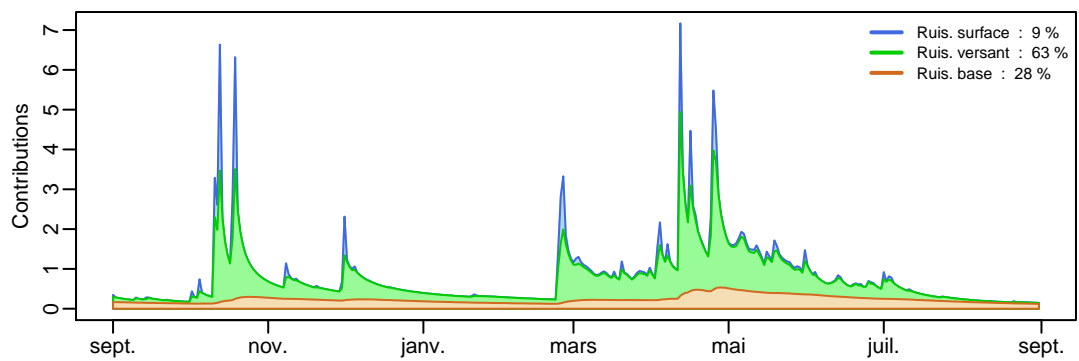
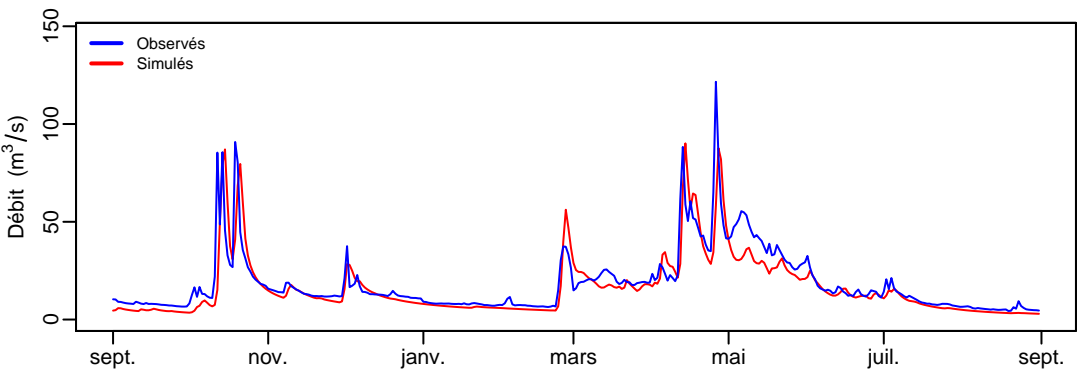
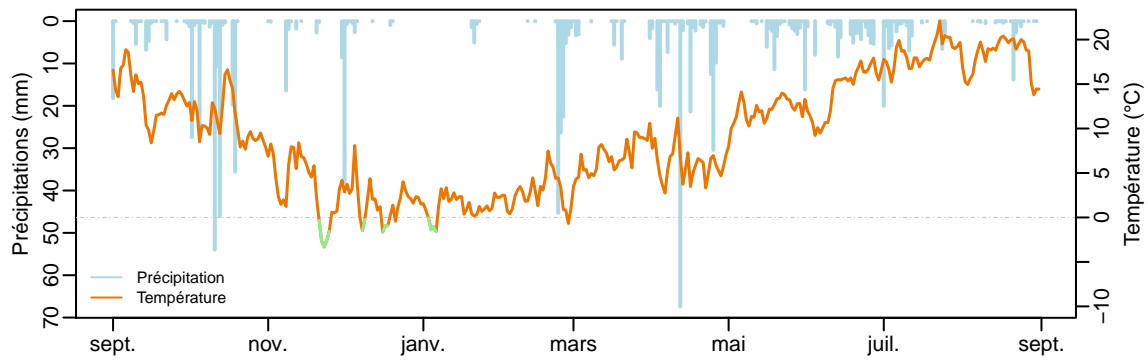




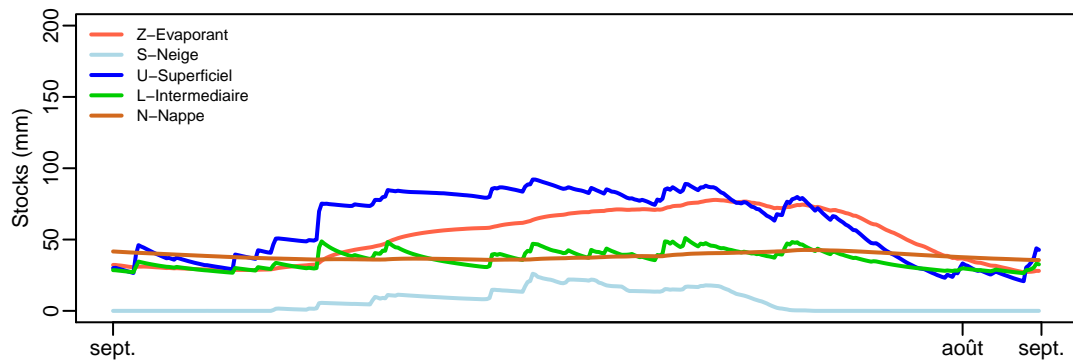
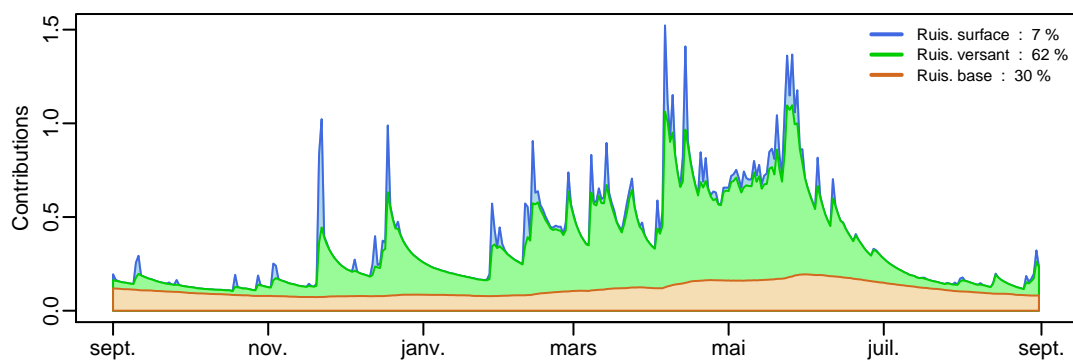
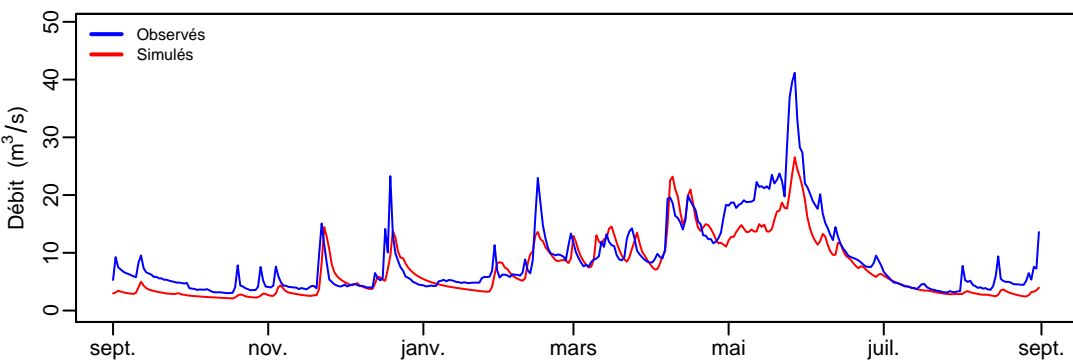
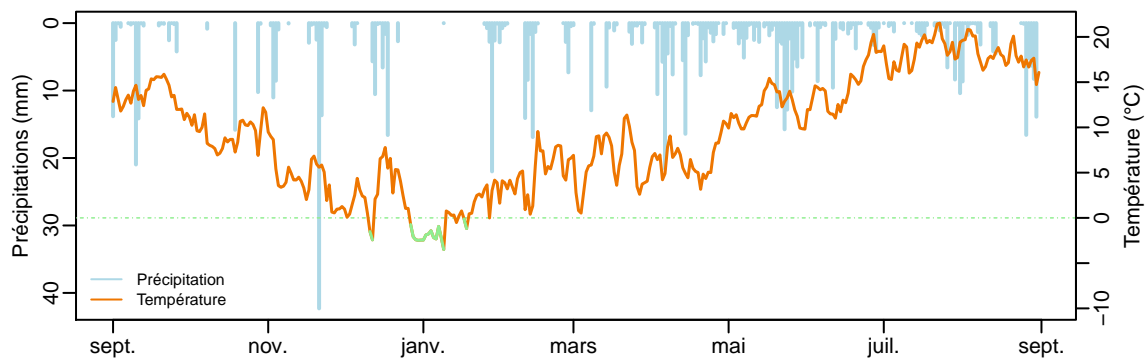
# vinonh (1703.9901 km²) – année 1987–1988



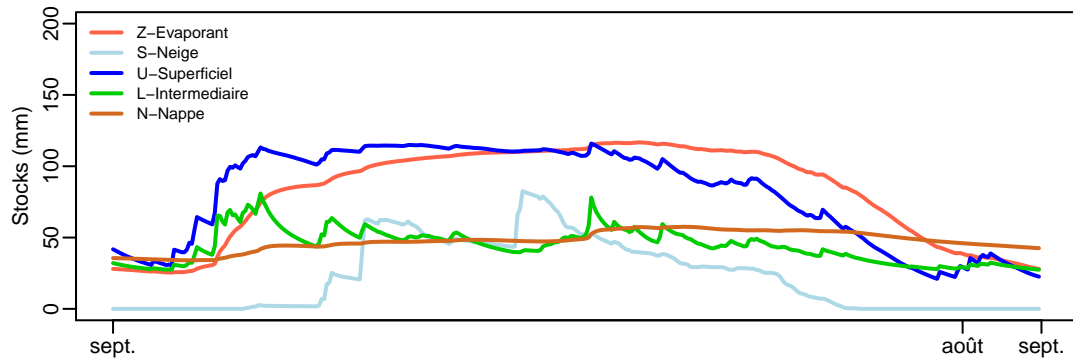
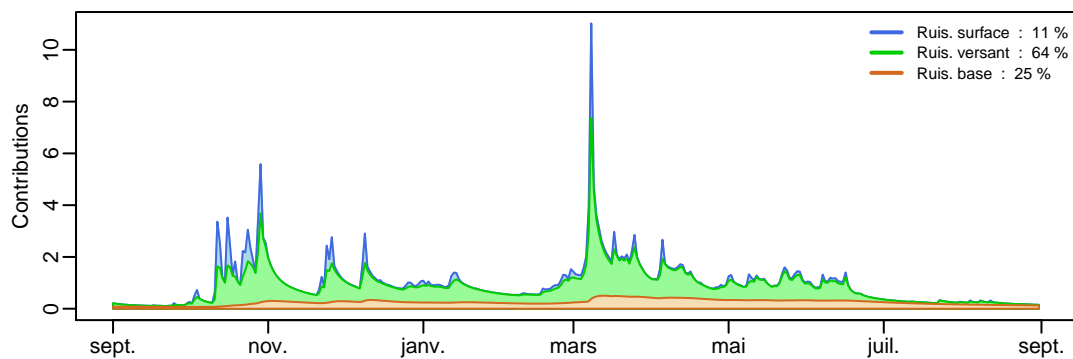
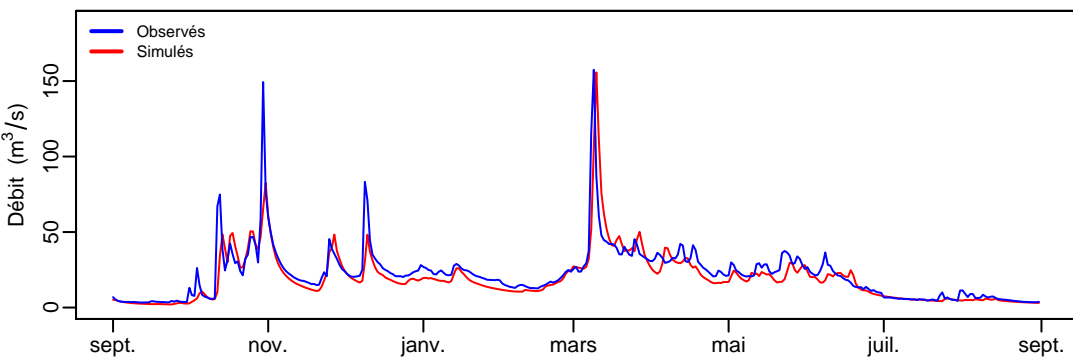
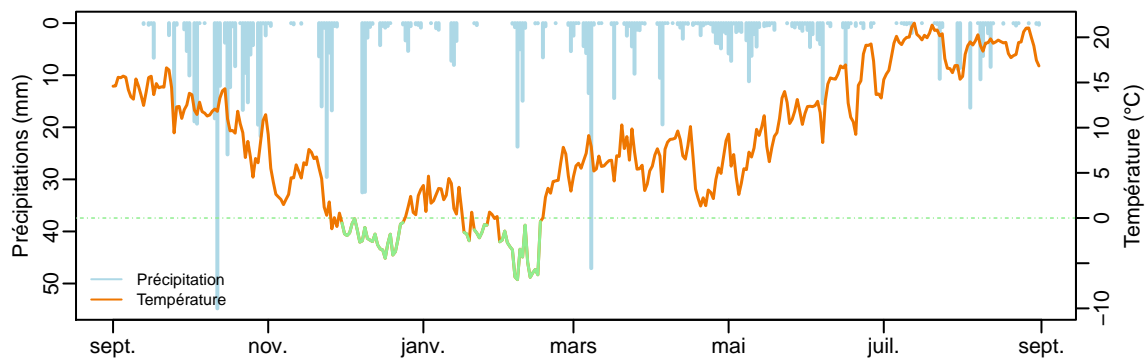
# vinonh (1703.9901 km²) – année 1988–1989



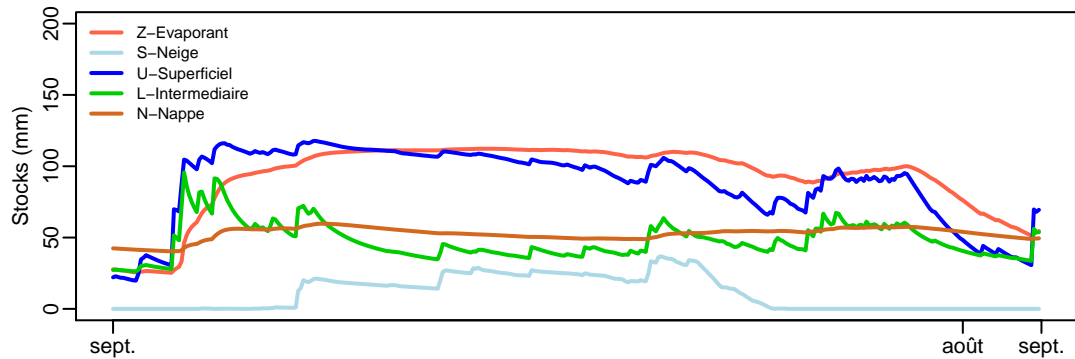
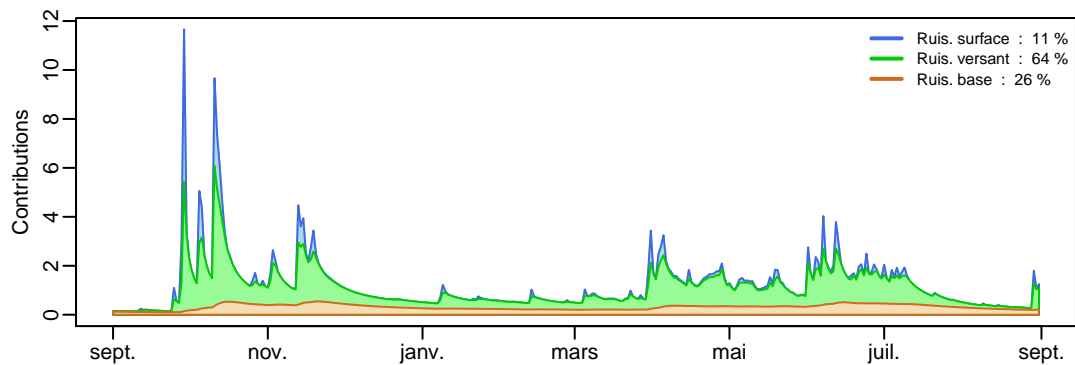
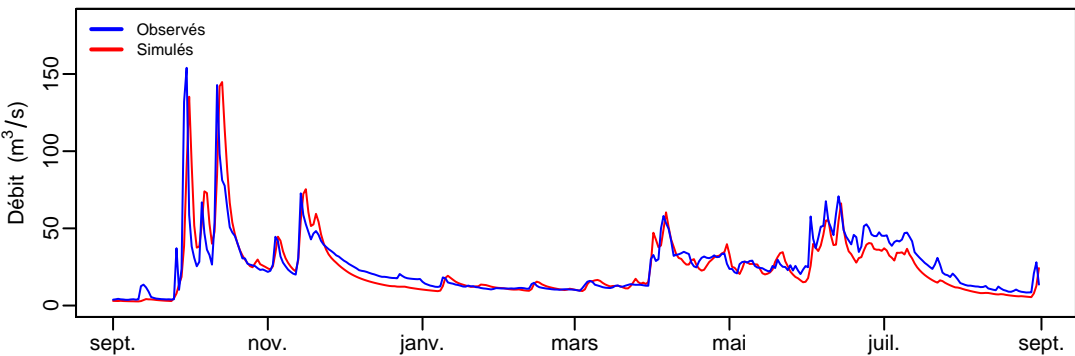
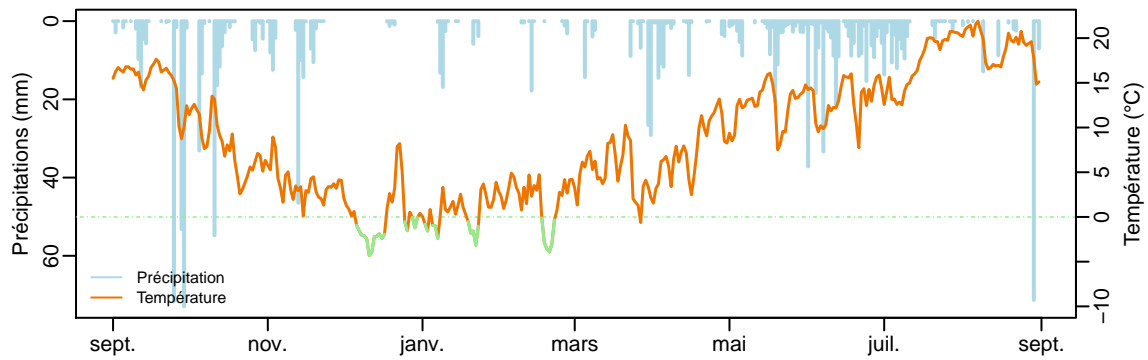
# vinonh (1703.9901 km<sup>2</sup>) – année 1989–1990



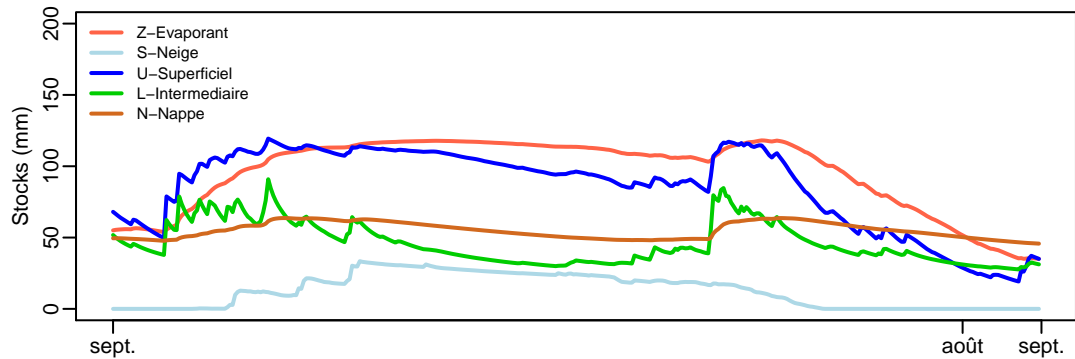
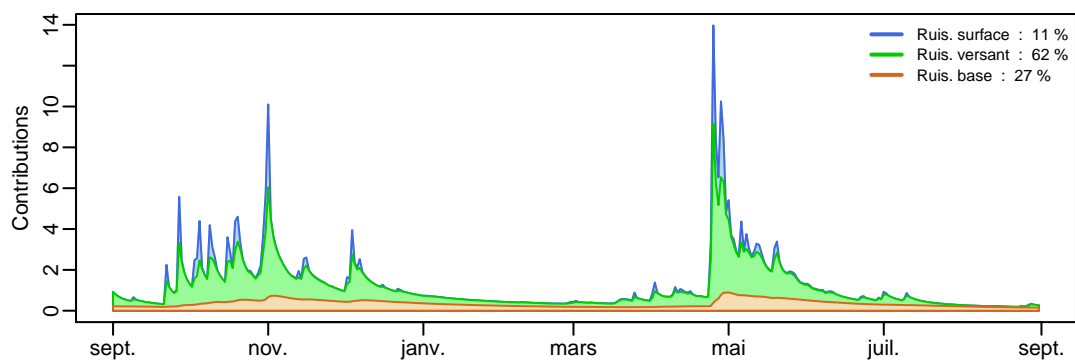
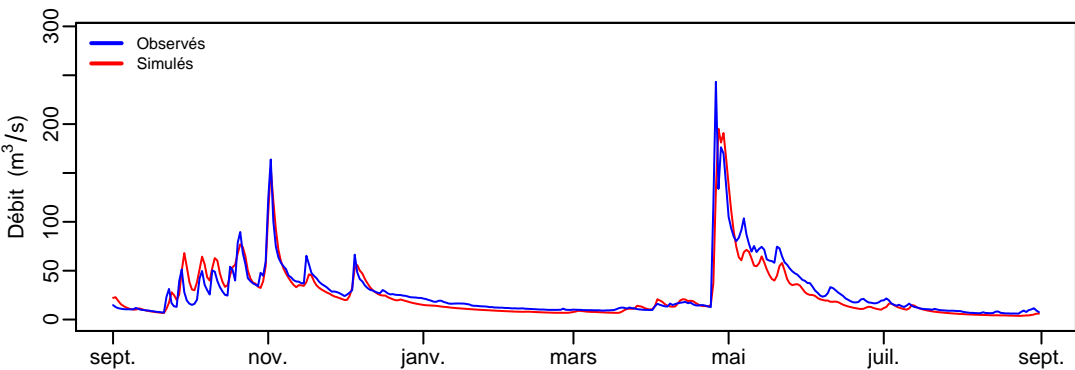
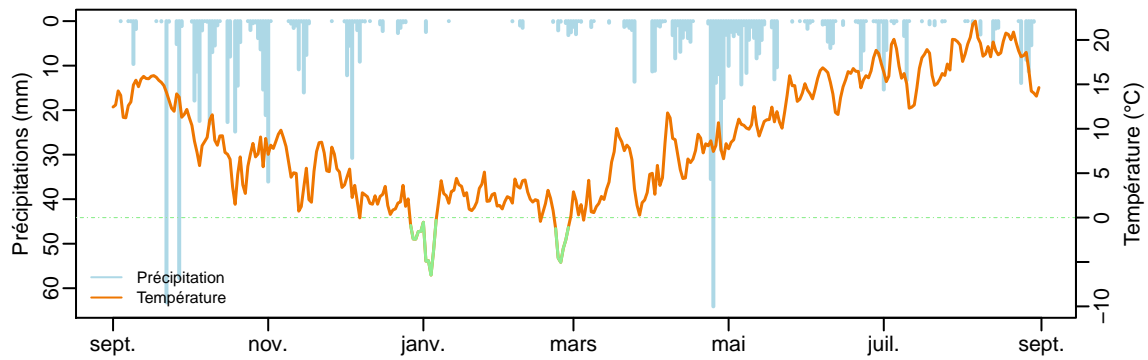
# vinonh (1703.9901 km<sup>2</sup>) – année 1990–1991



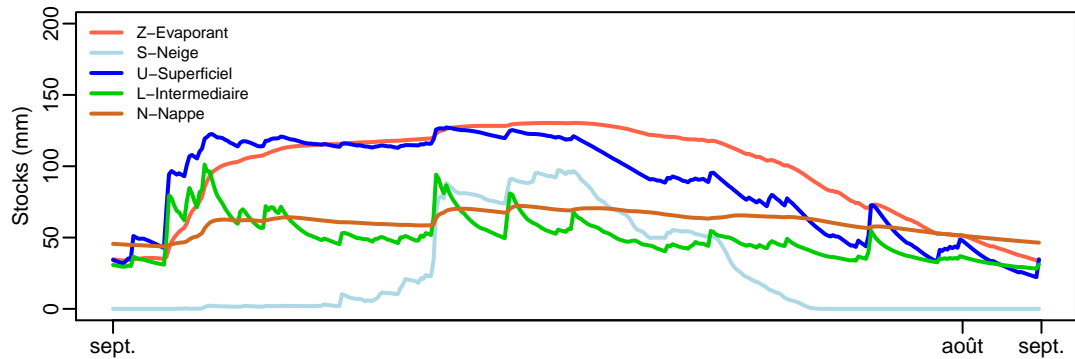
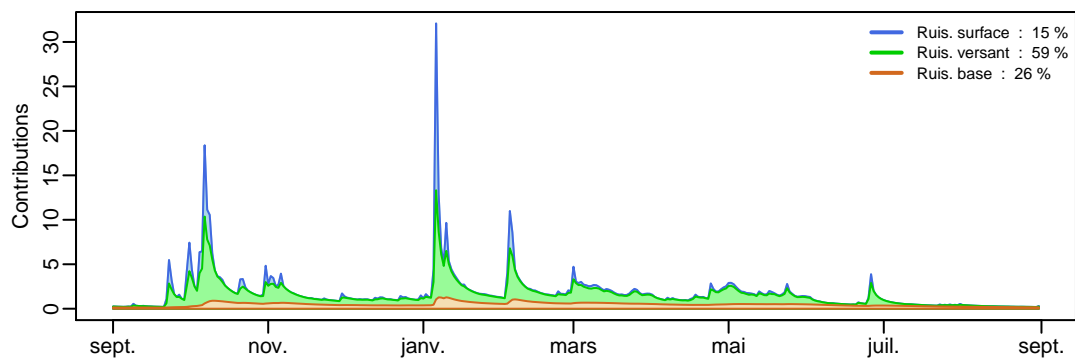
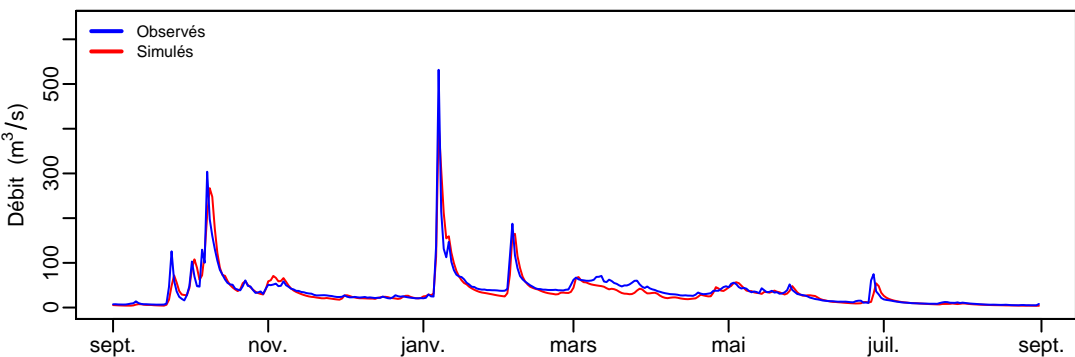
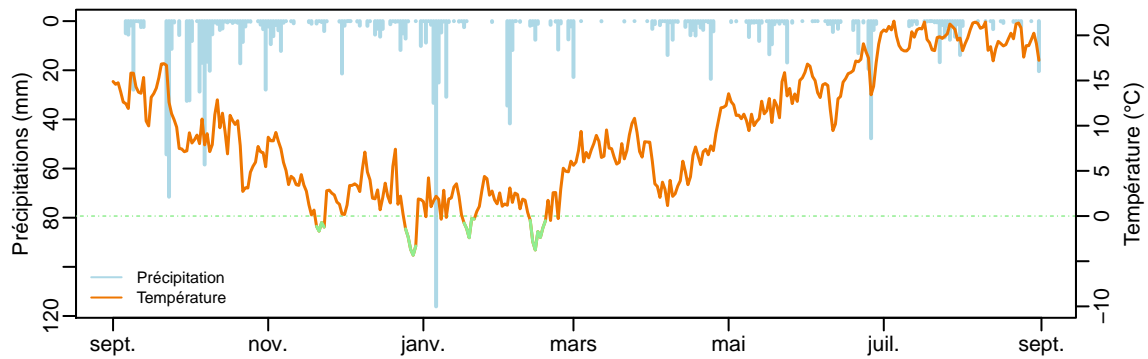
# vinoh (1703.9901 km²) – année 1991–1992



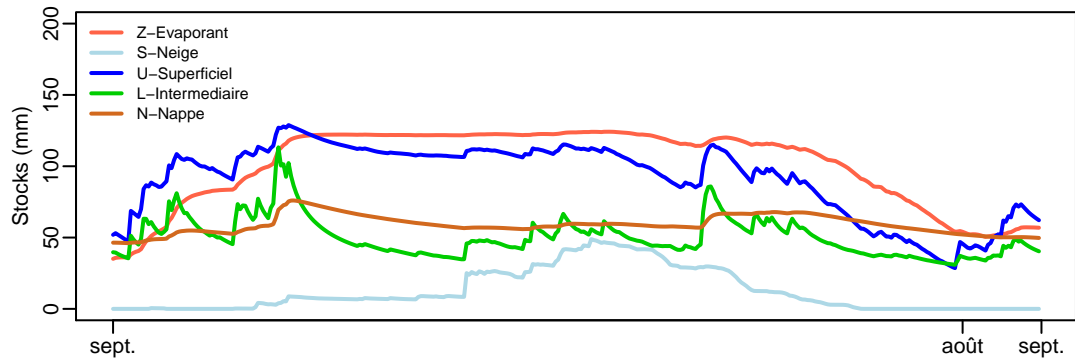
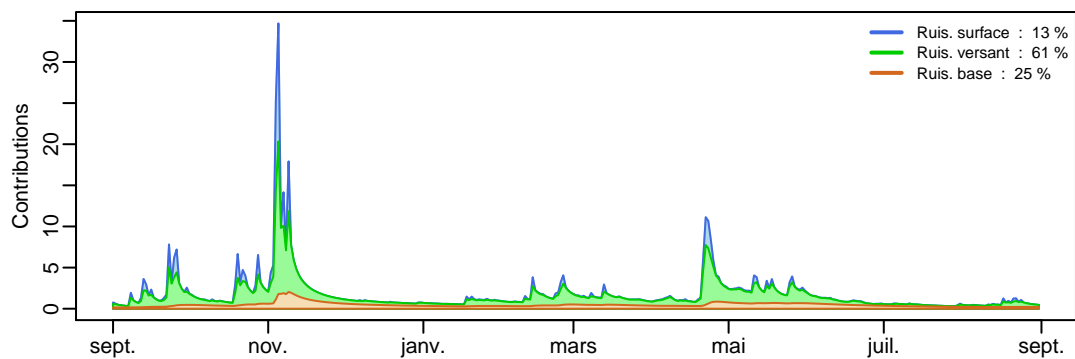
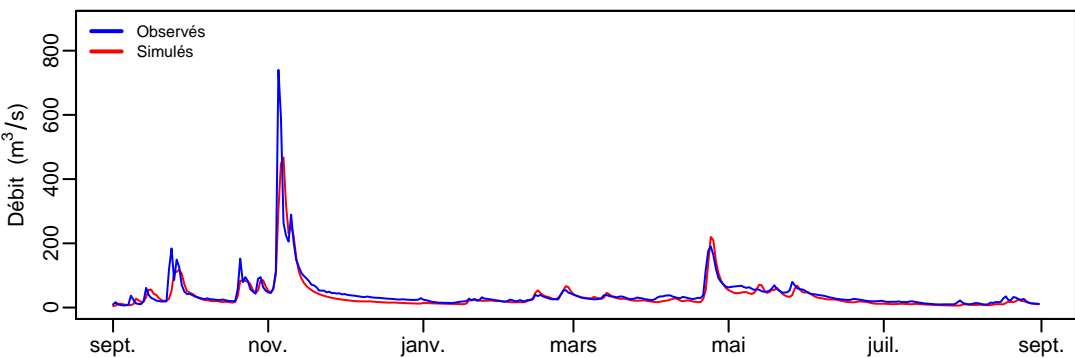
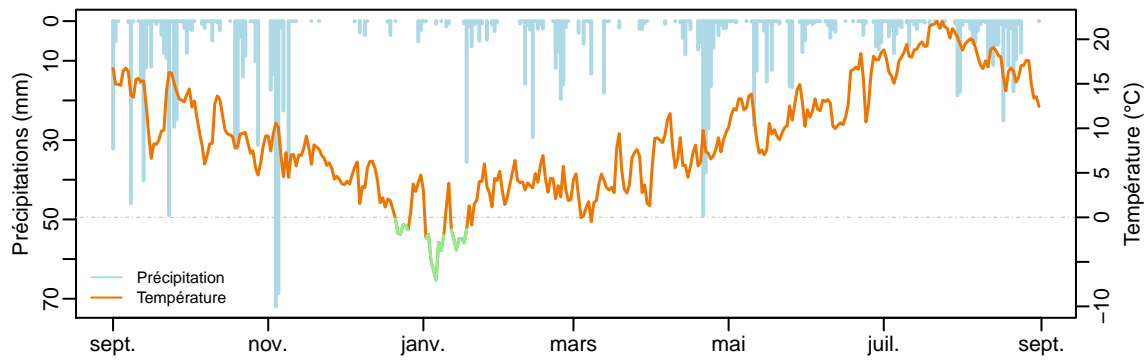
# vinonh (1703.9901 km²) – année 1992–1993



# vinonh (1703.9901 km<sup>2</sup>) – année 1993–1994

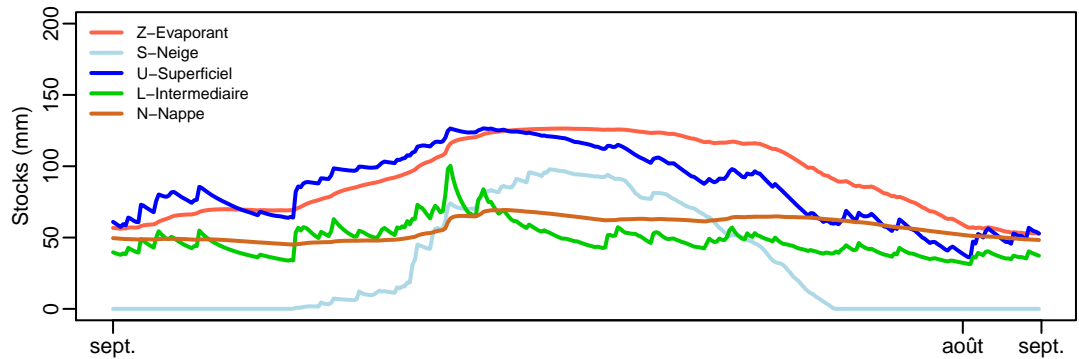
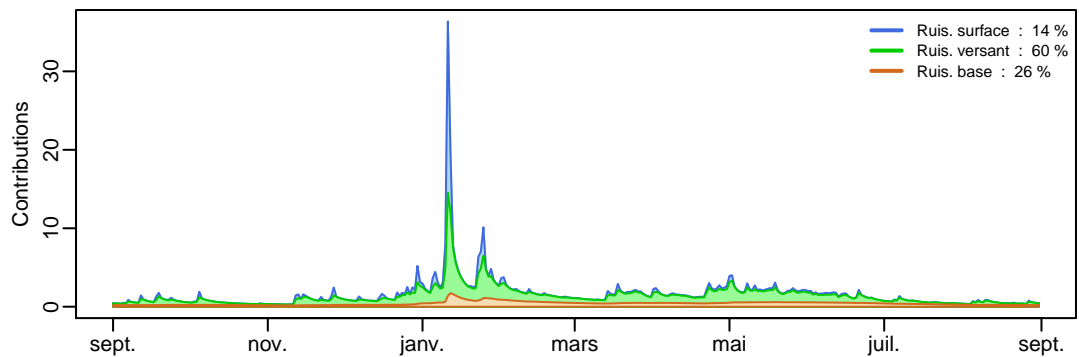
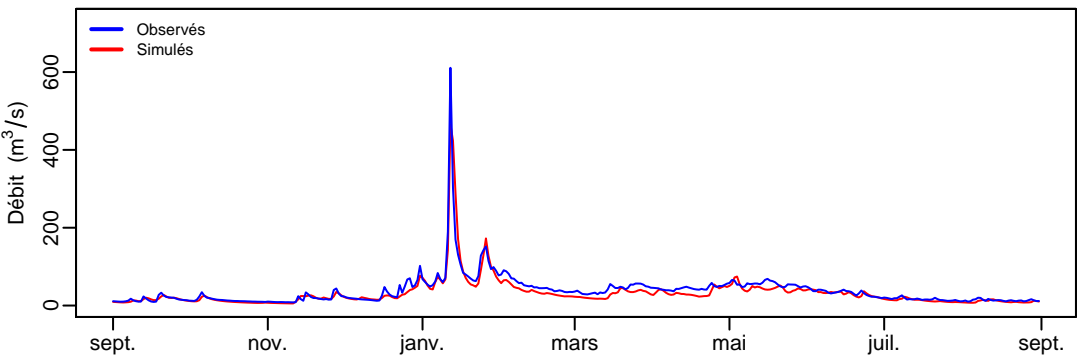
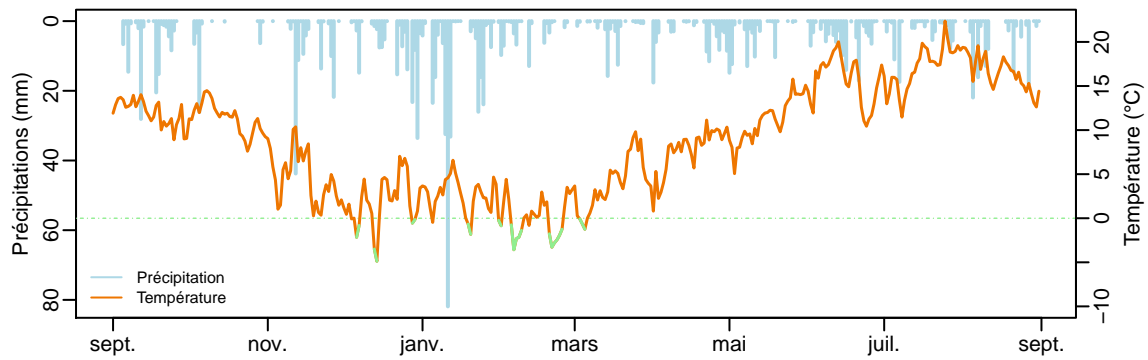


# vinonh (1703.9901 km<sup>2</sup>) – année 1994–1995

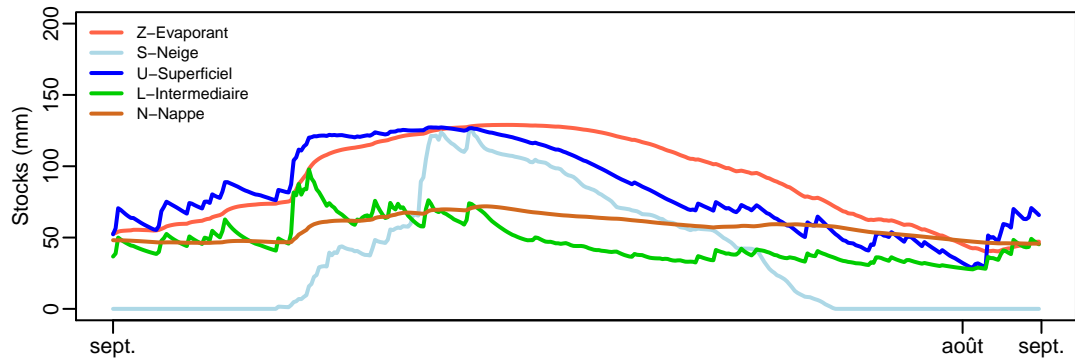
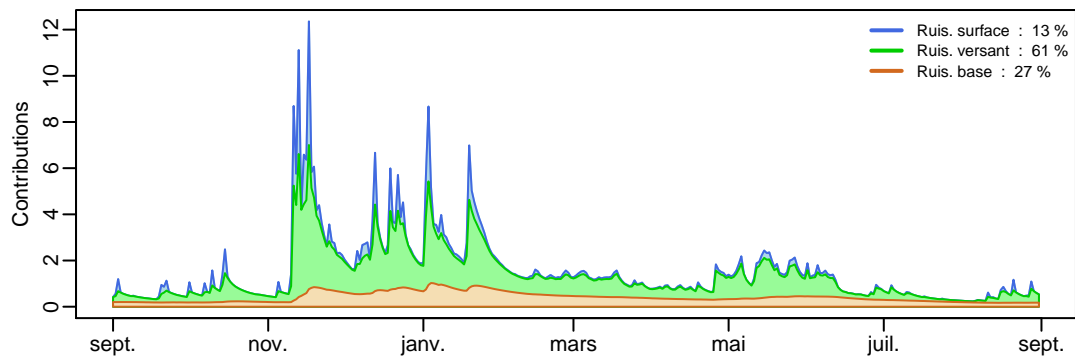
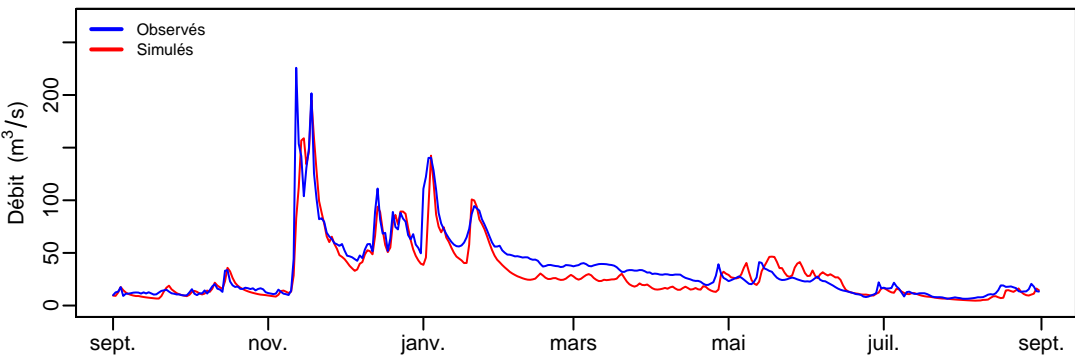
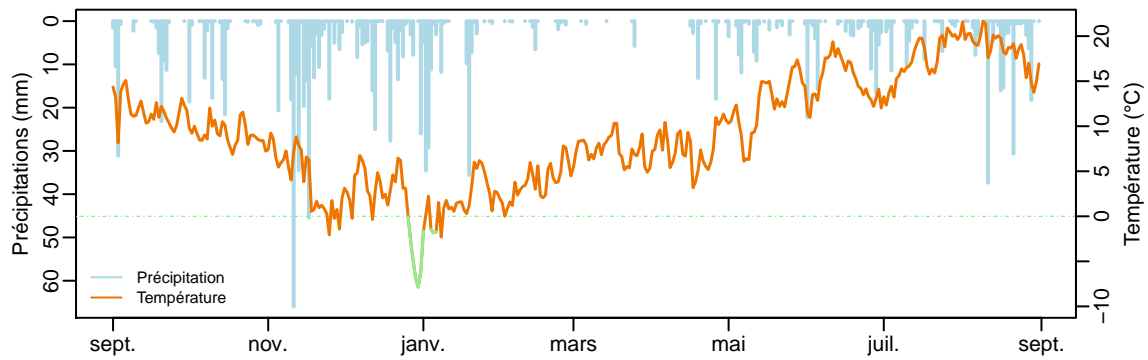




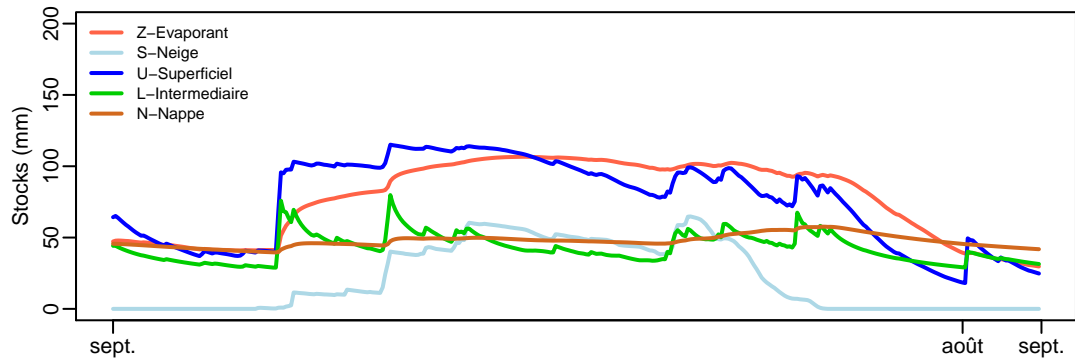
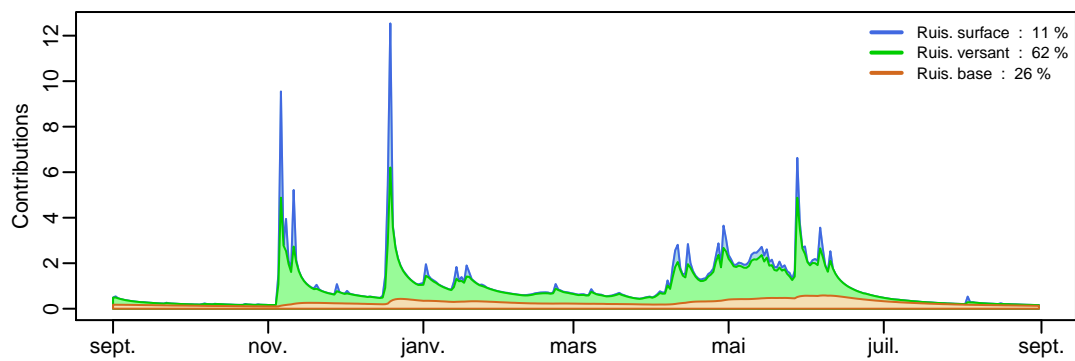
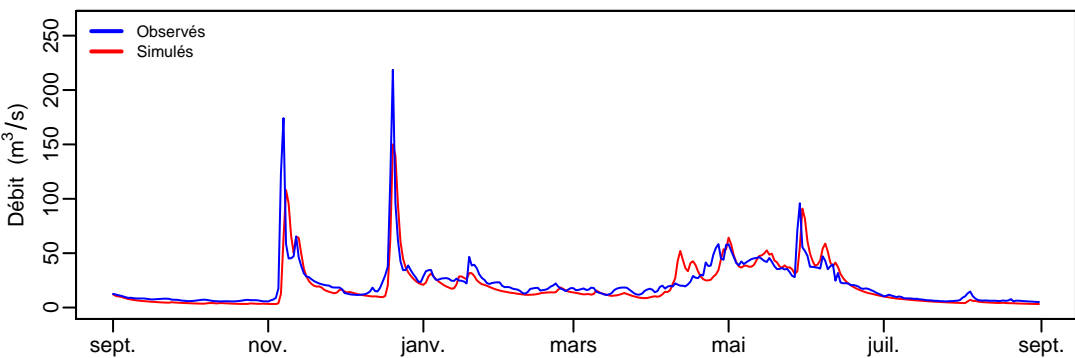
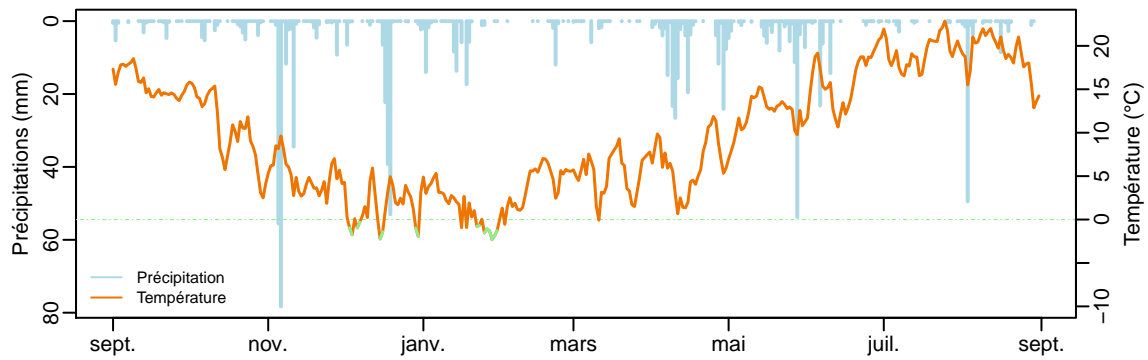
# vinonh (1703.9901 km²) – année 1995–1996



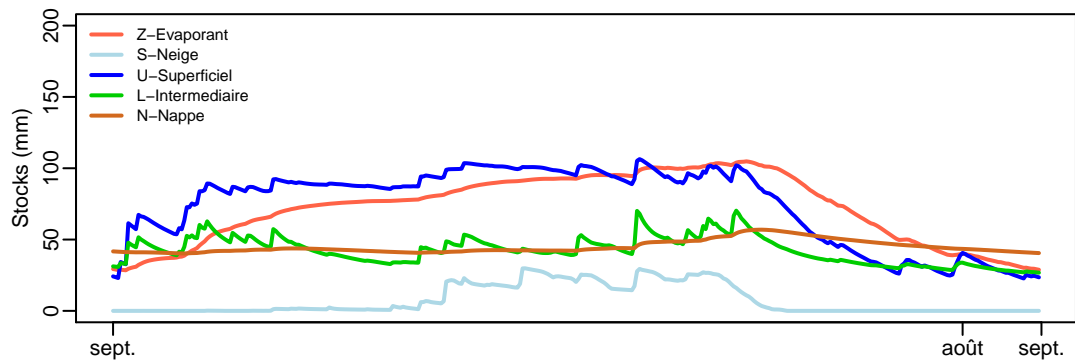
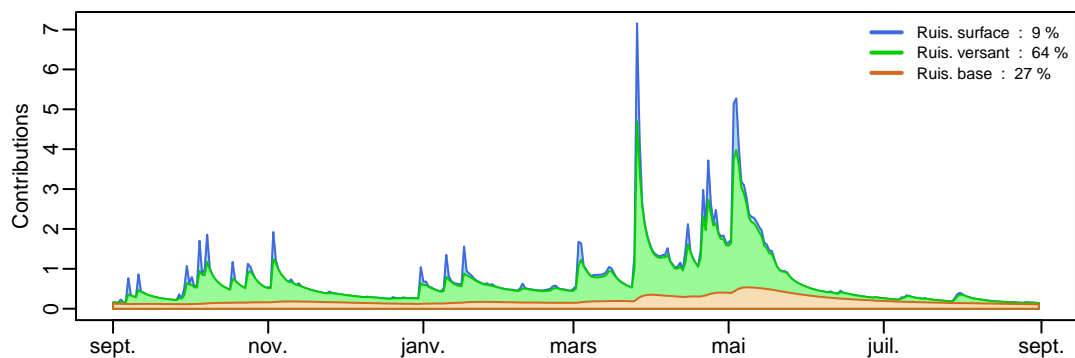
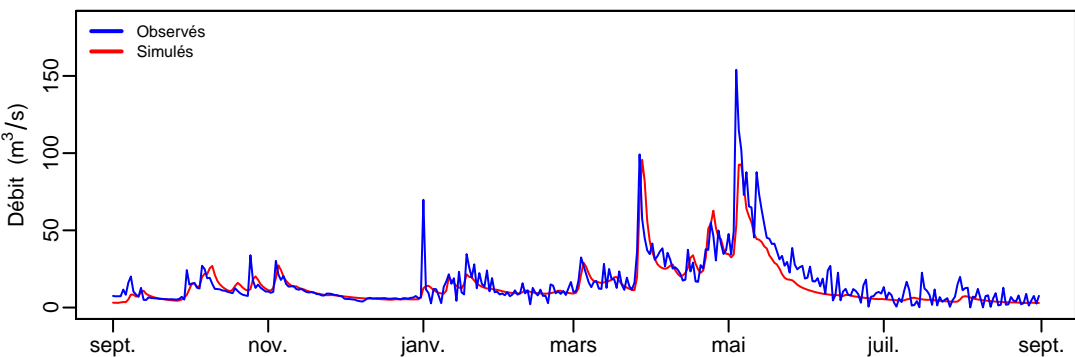
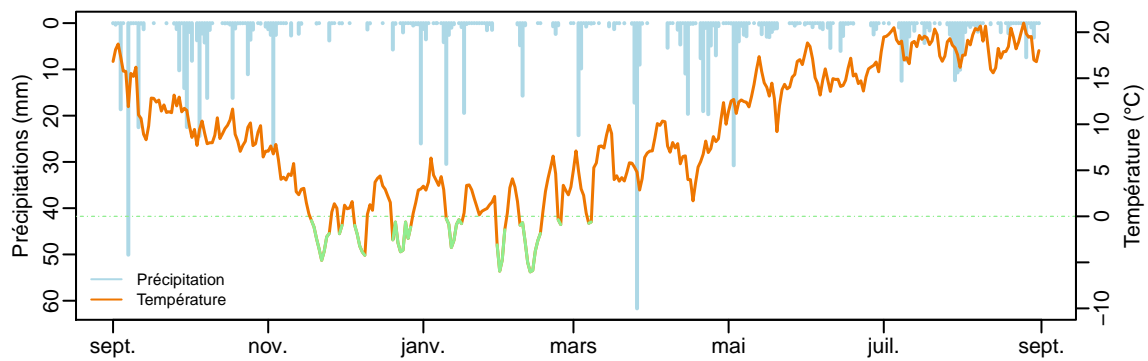
# vinonh (1703.9901 km<sup>2</sup>) – année 1996–1997



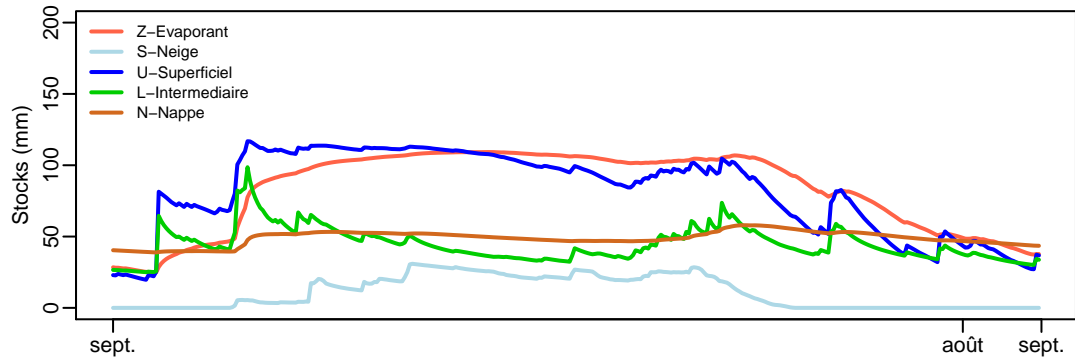
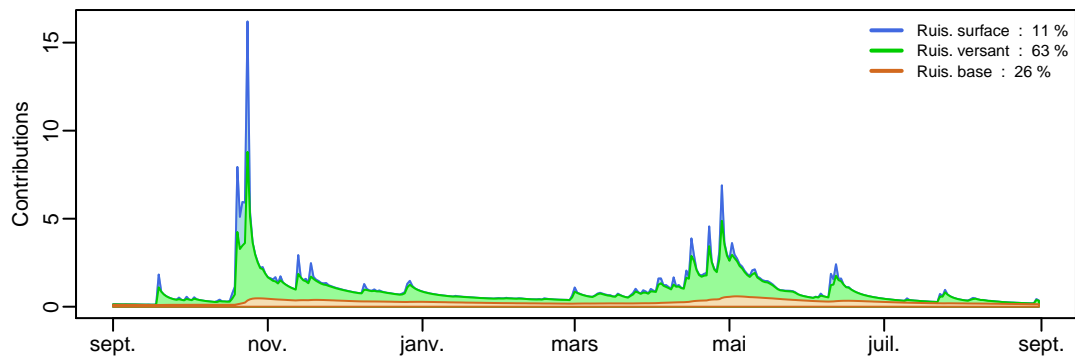
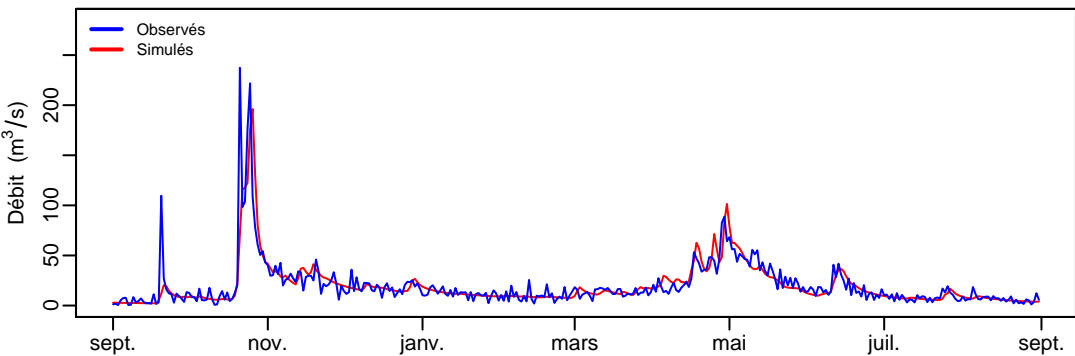
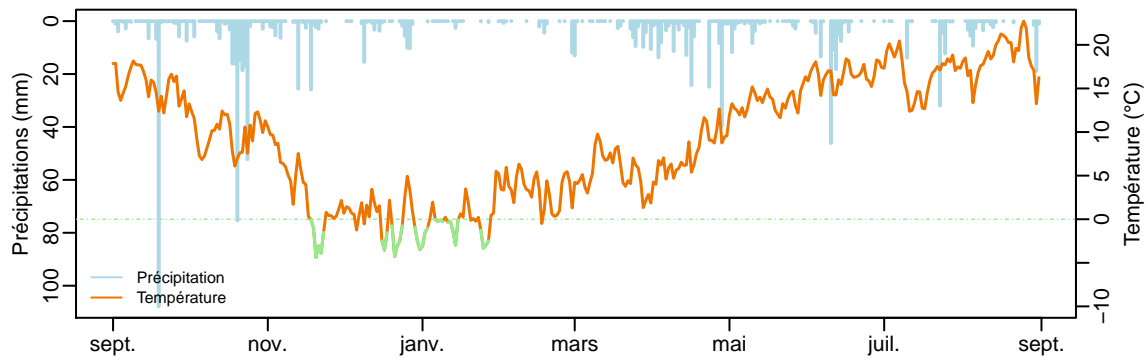
# vinonh (1703.9901 km²) – année 1997–1998



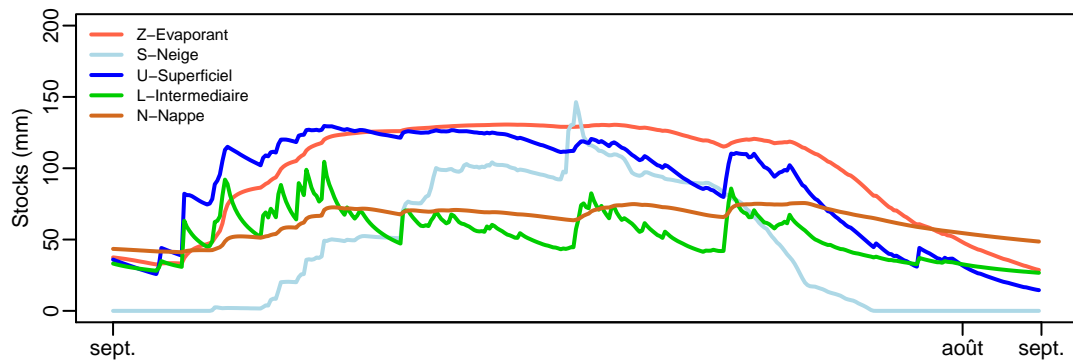
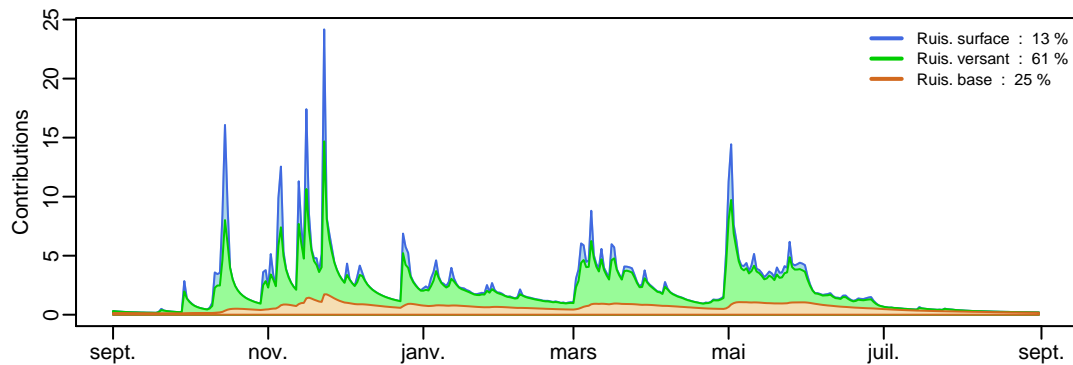
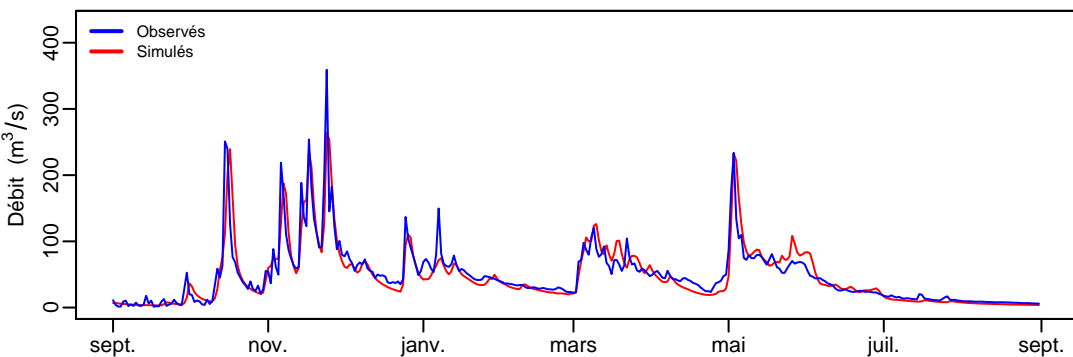
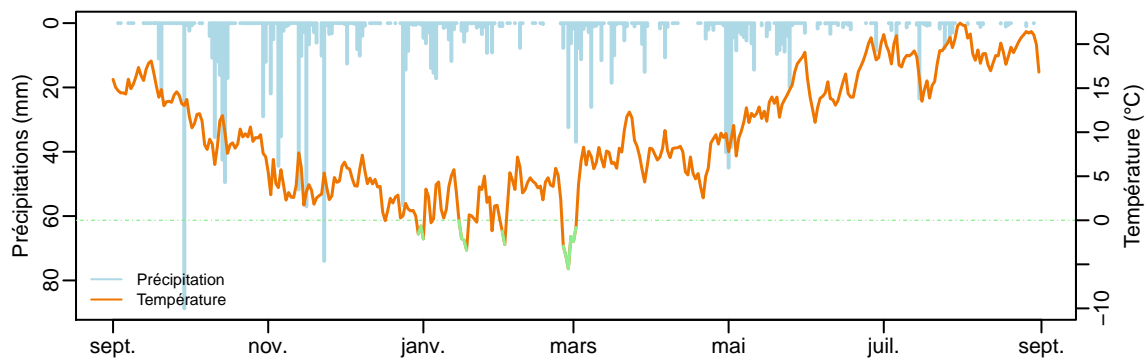
# vinonh (1703.9901 km<sup>2</sup>) – année 1998–1999



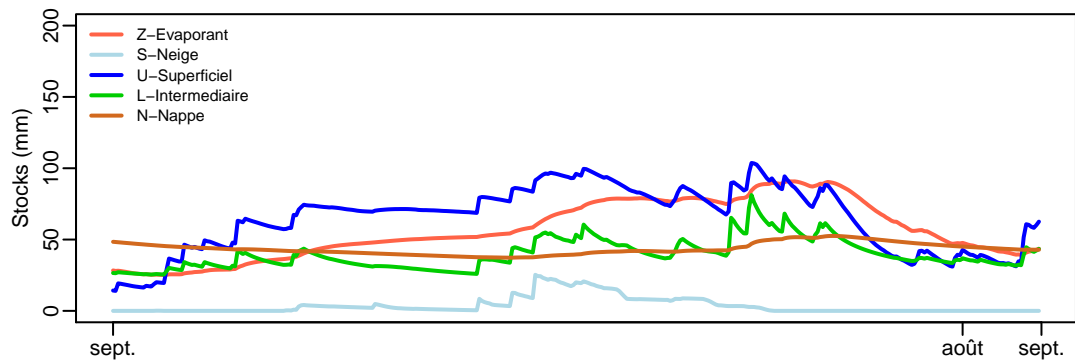
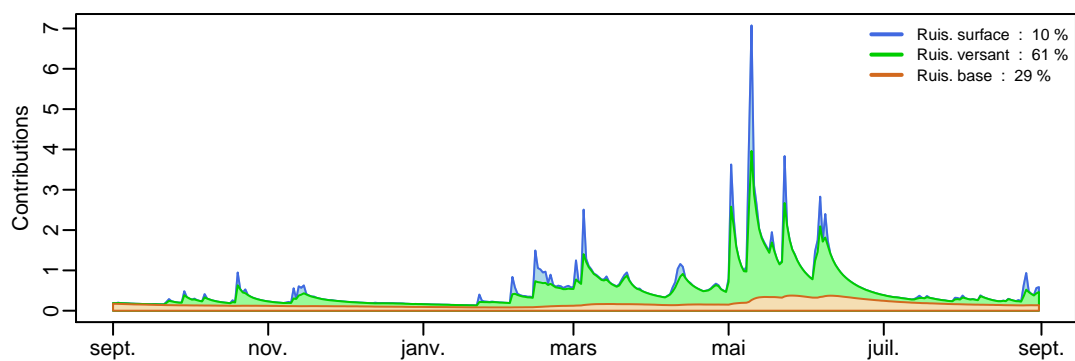
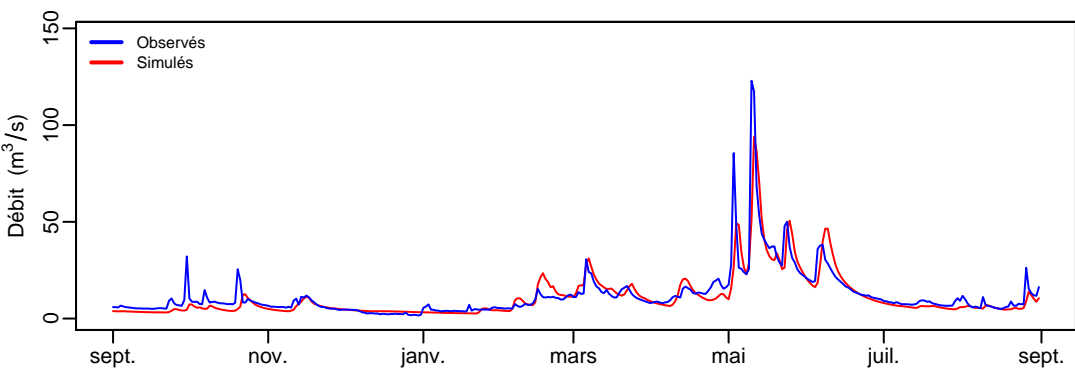
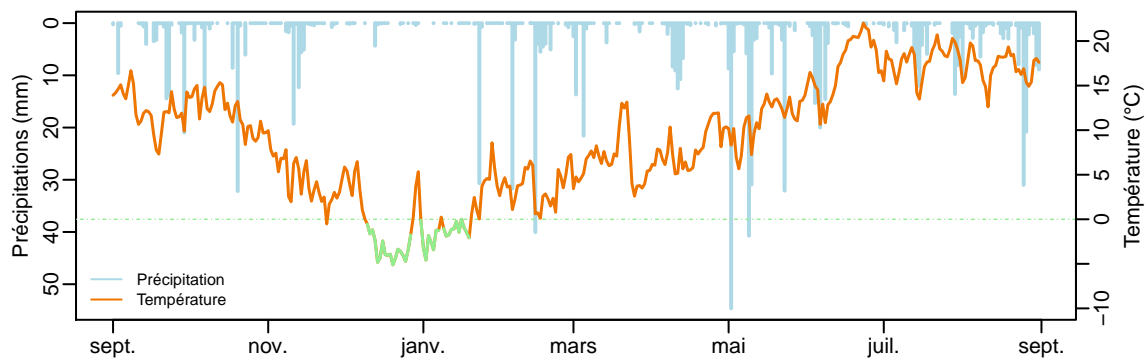
# vinoh (1703.9901 km<sup>2</sup>) – année 1999–2000



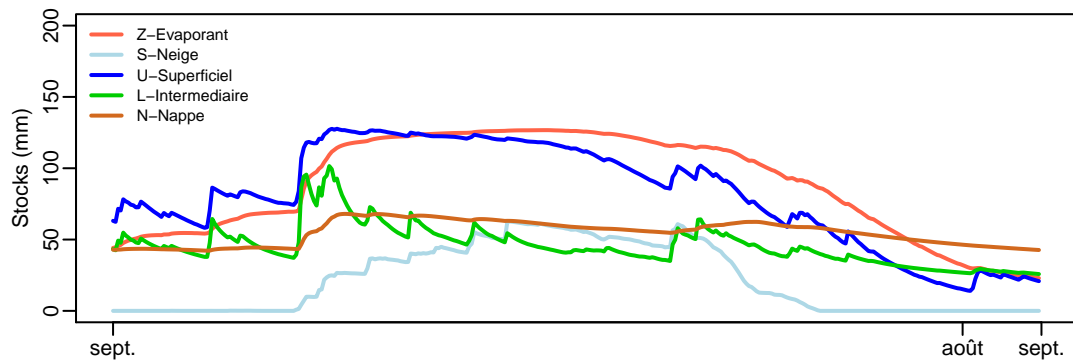
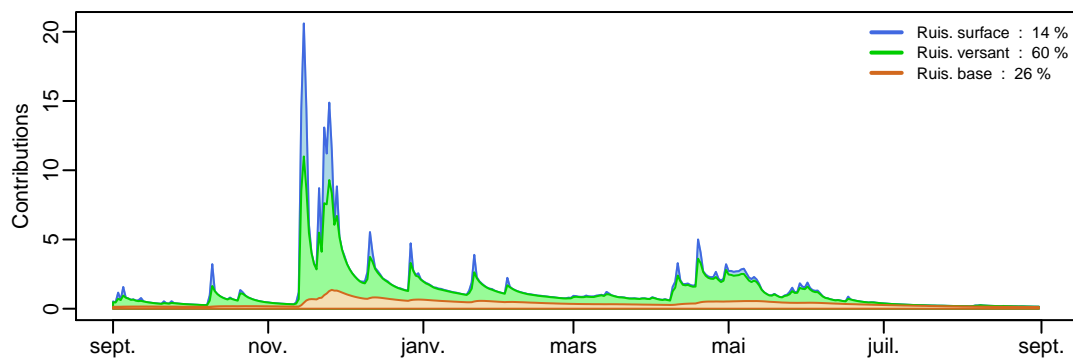
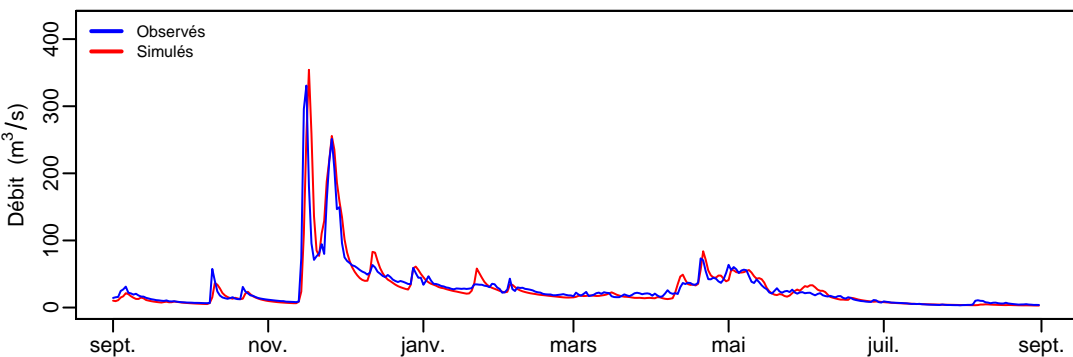
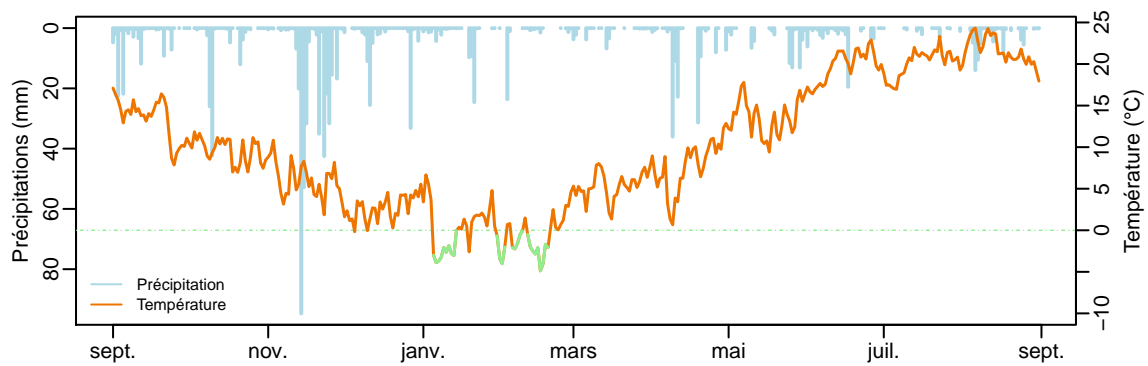
# vinonh (1703.9901 km<sup>2</sup>) – année 2000–2001



# vinonh (1703.9901 km²) – année 2001–2002

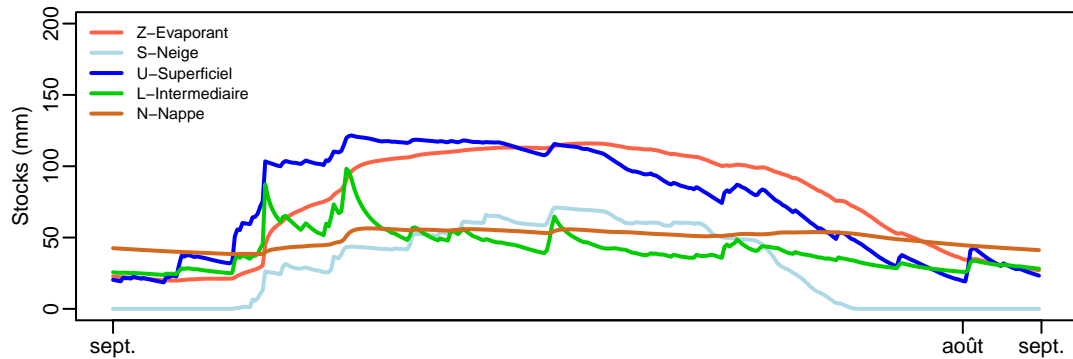
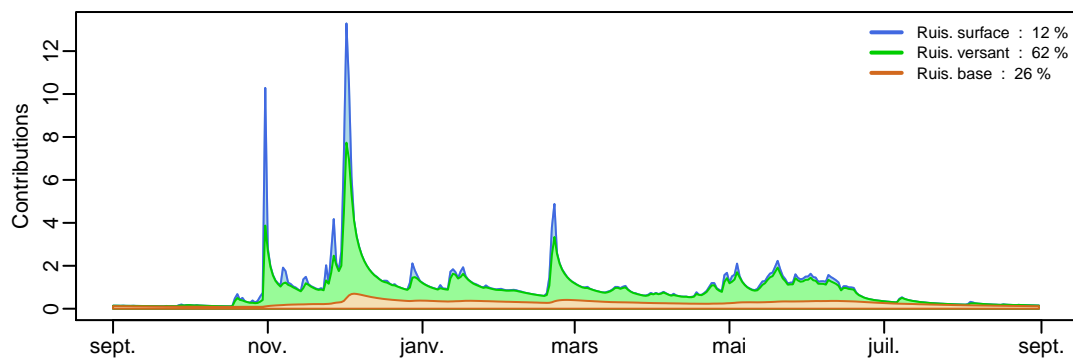
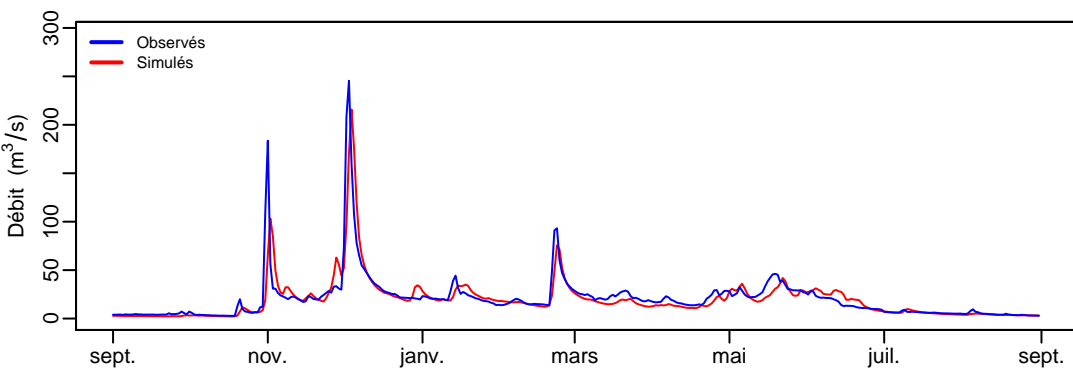
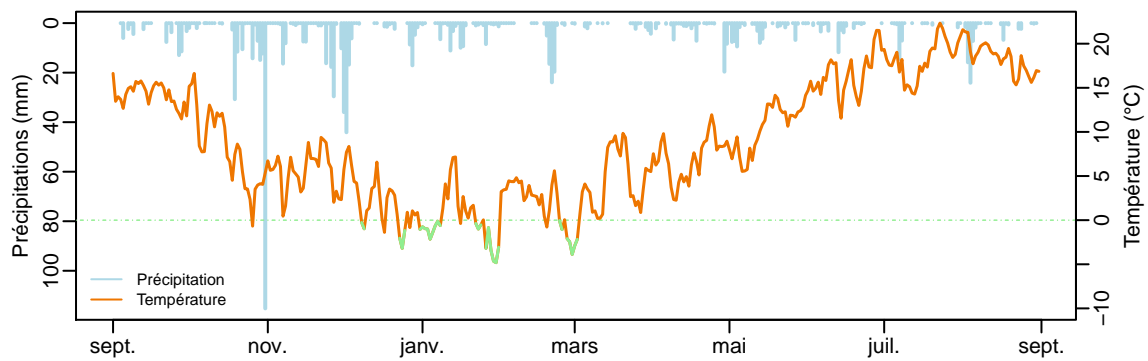


# vinonh (1703.9901 km<sup>2</sup>) – année 2002–2003

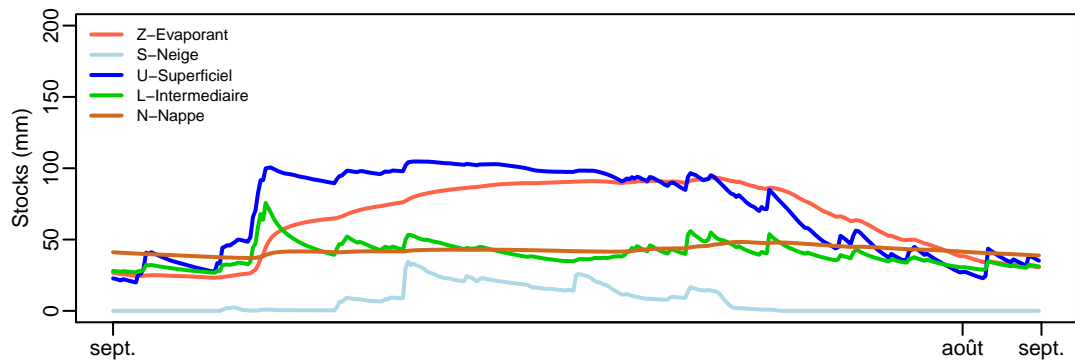
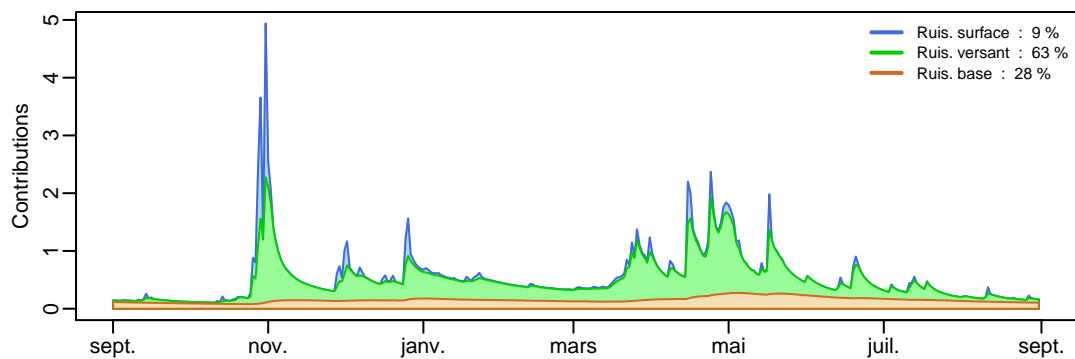
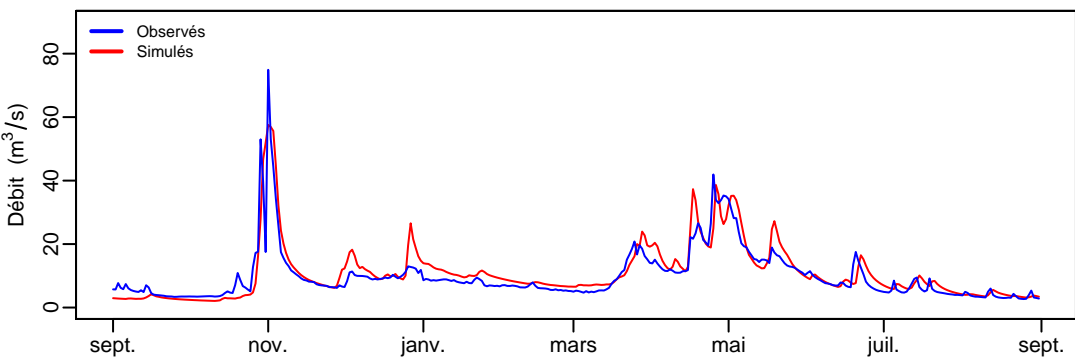
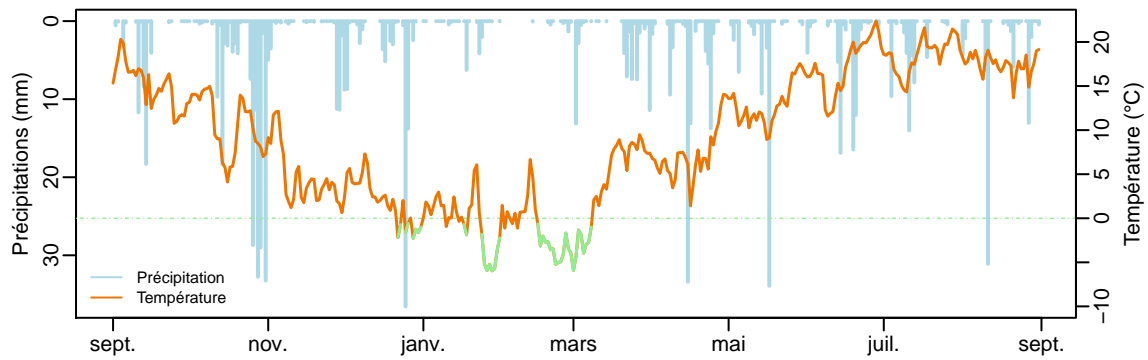




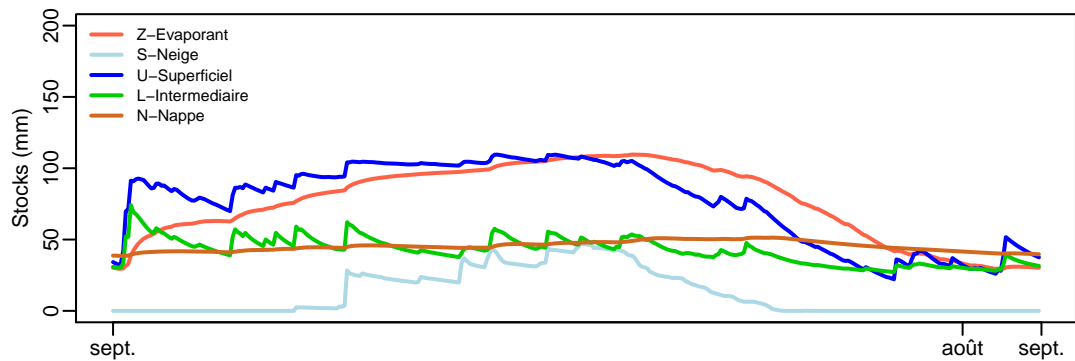
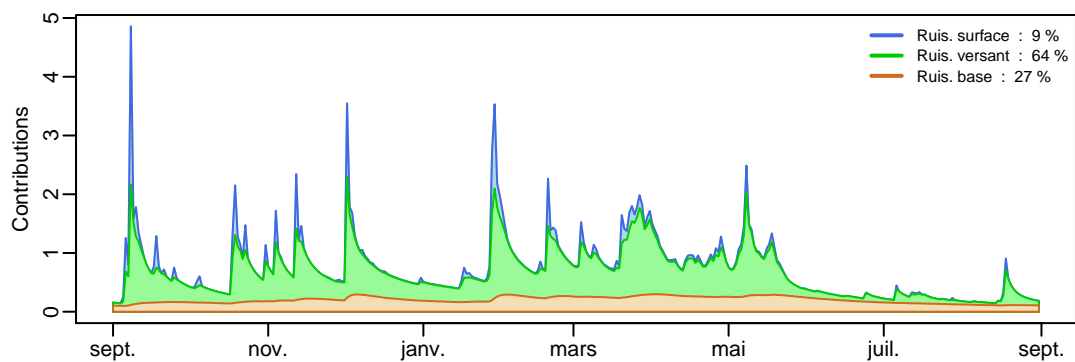
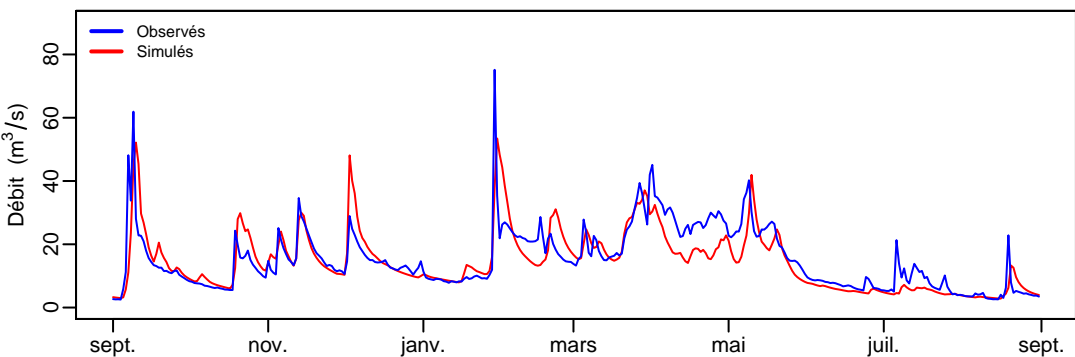
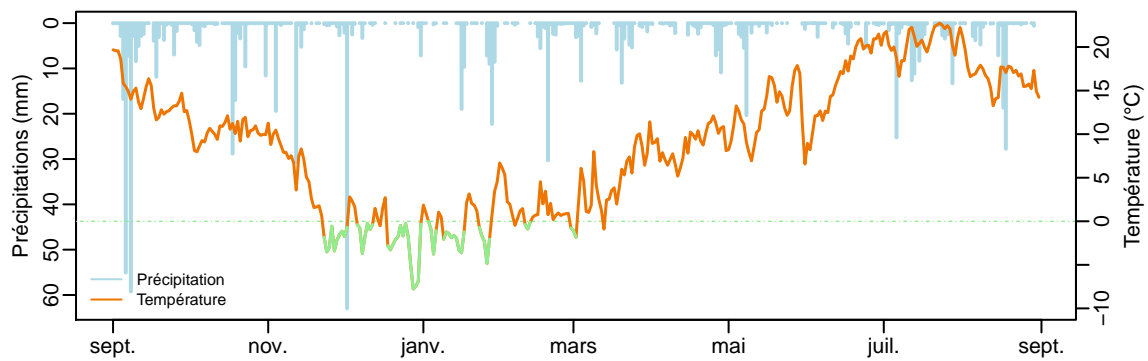
# vinonh (1703.9901 km<sup>2</sup>) – année 2003–2004



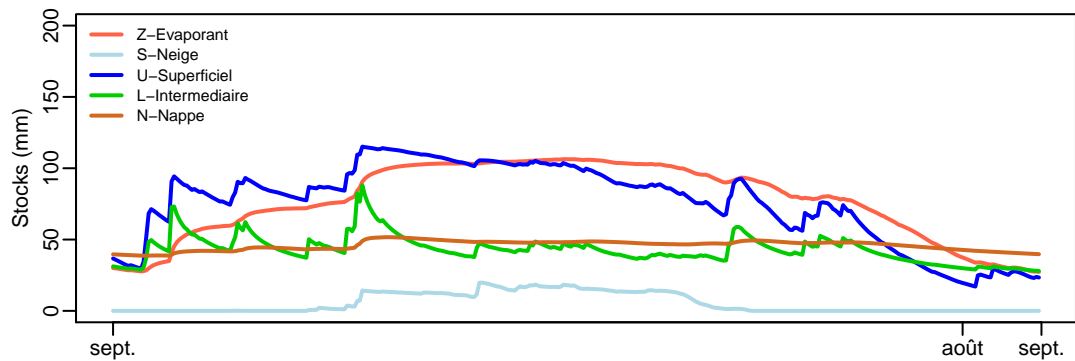
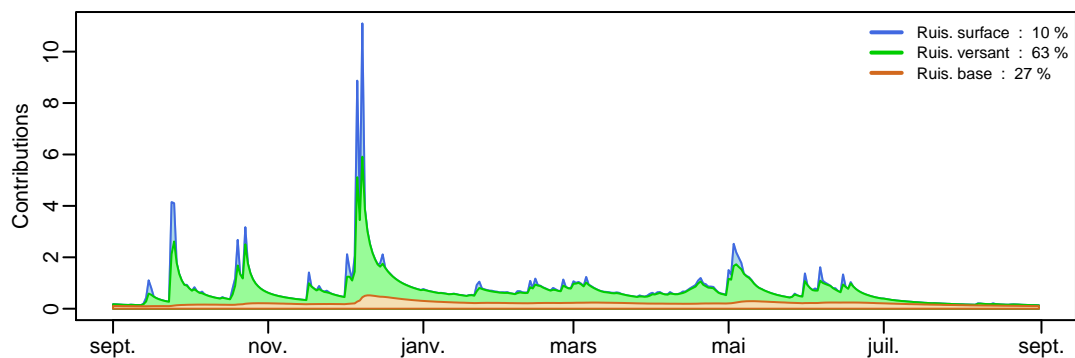
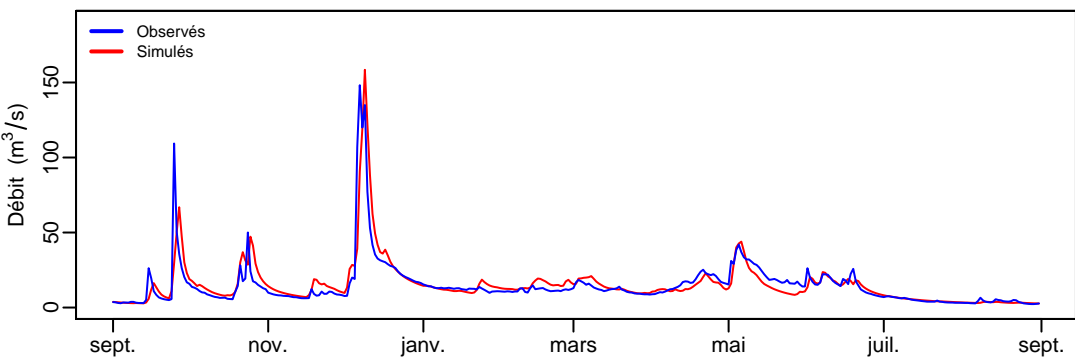
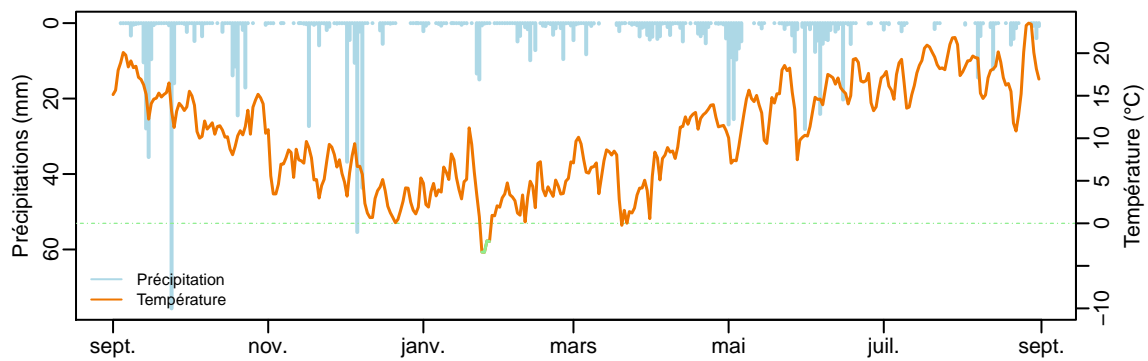
# vinonh (1703.9901 km<sup>2</sup>) – année 2004–2005



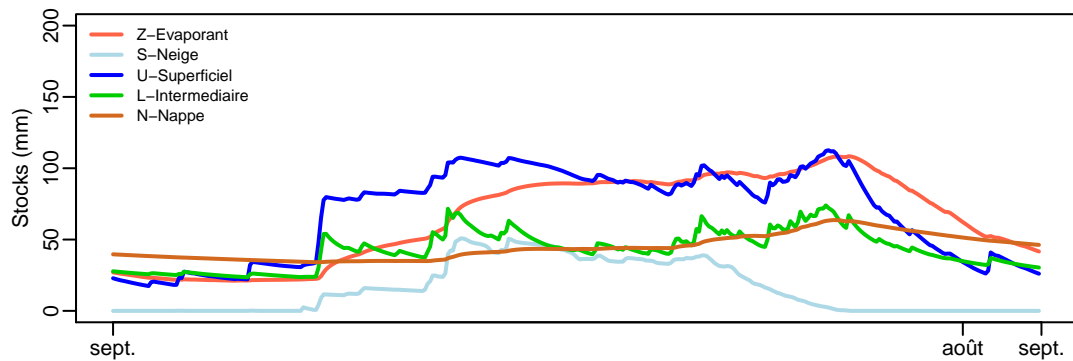
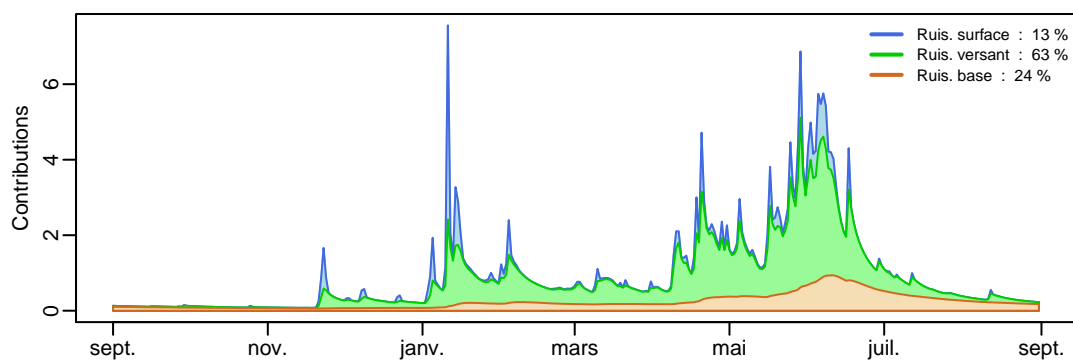
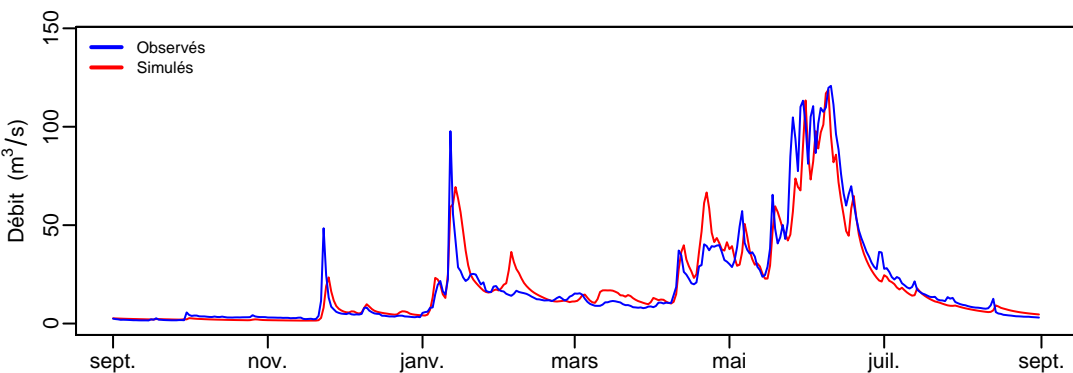
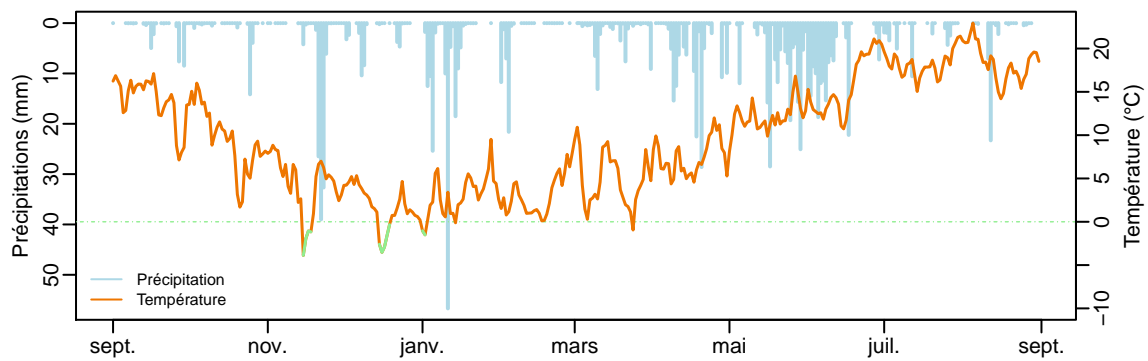
# vinonh (1703.9901 km<sup>2</sup>) – année 2005–2006



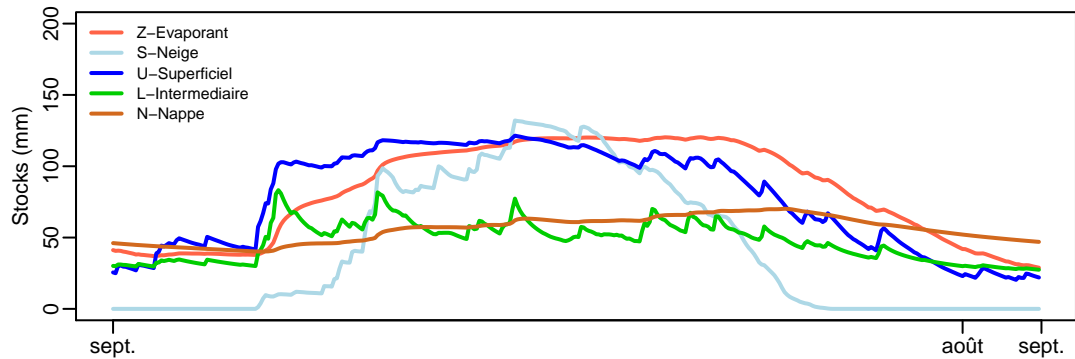
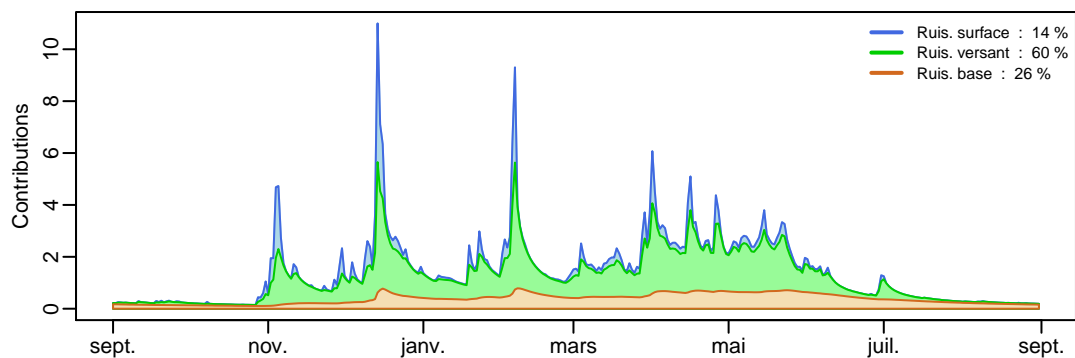
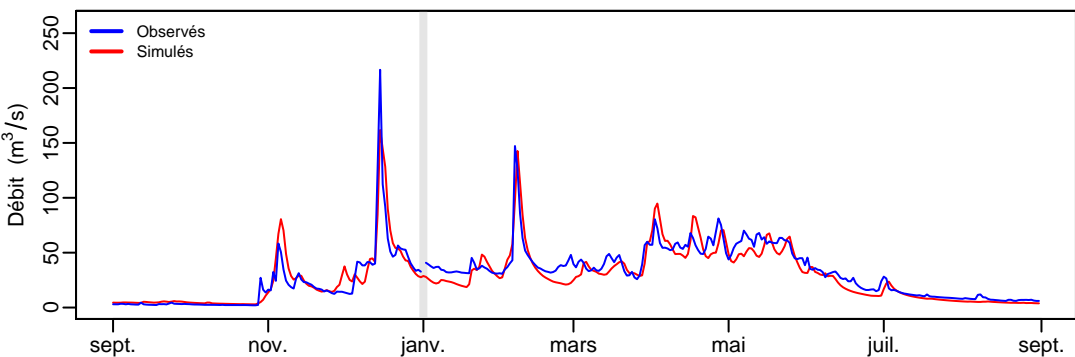
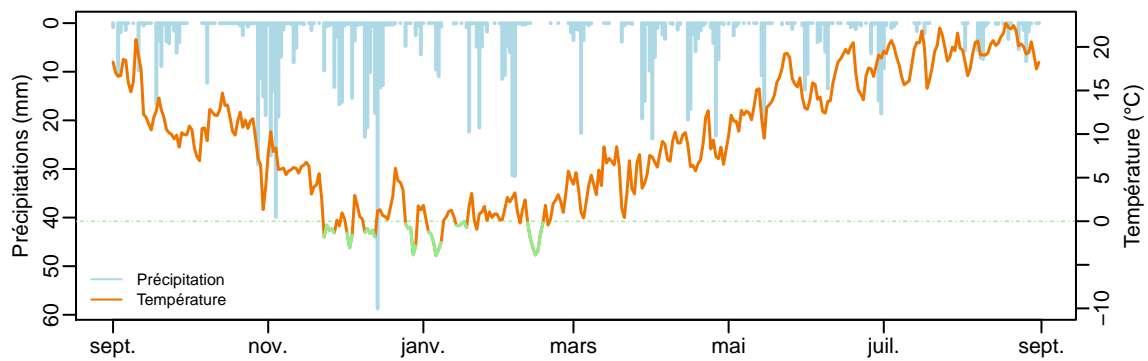
# vinonh (1703.9901 km<sup>2</sup>) – année 2006–2007



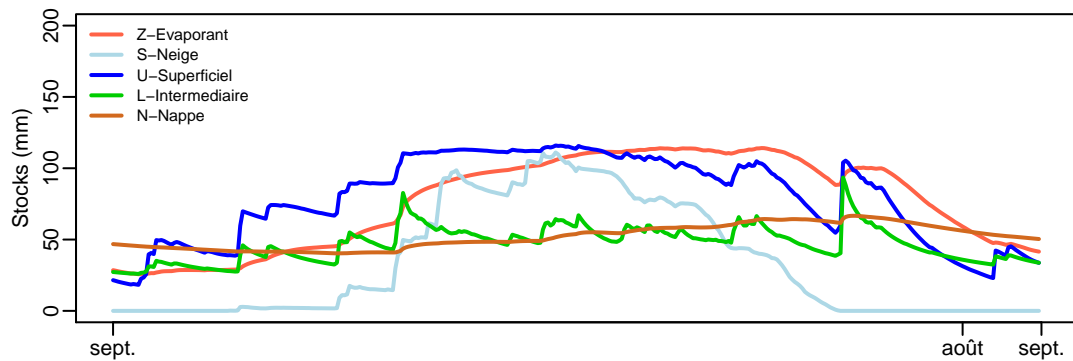
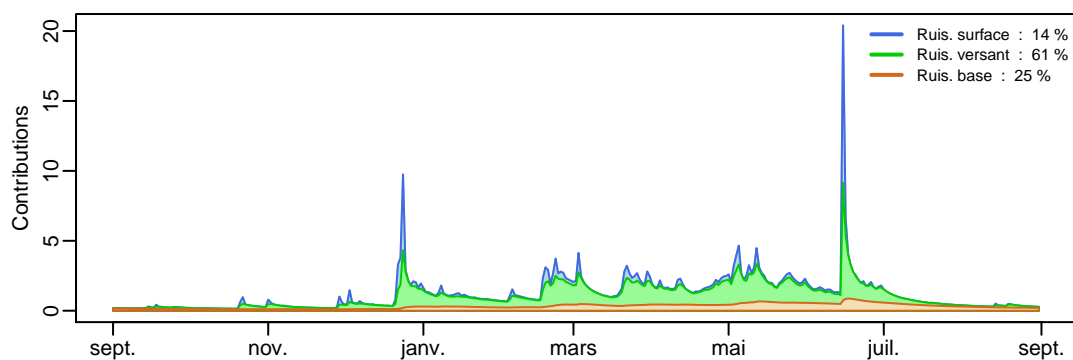
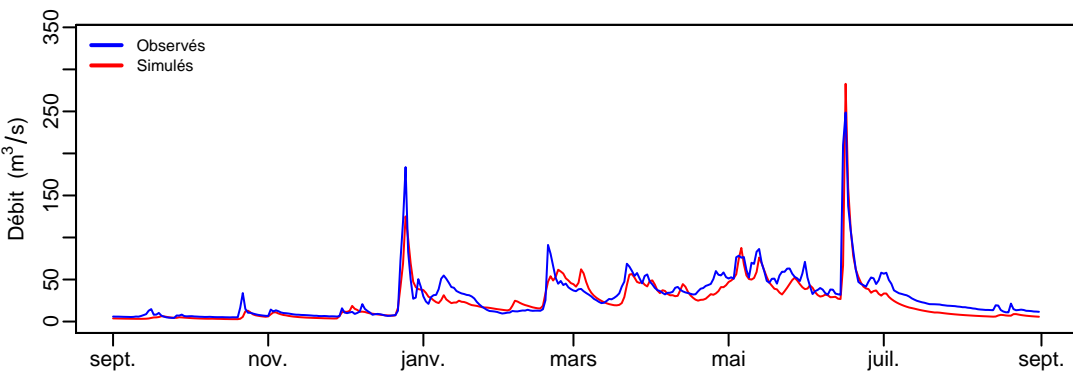
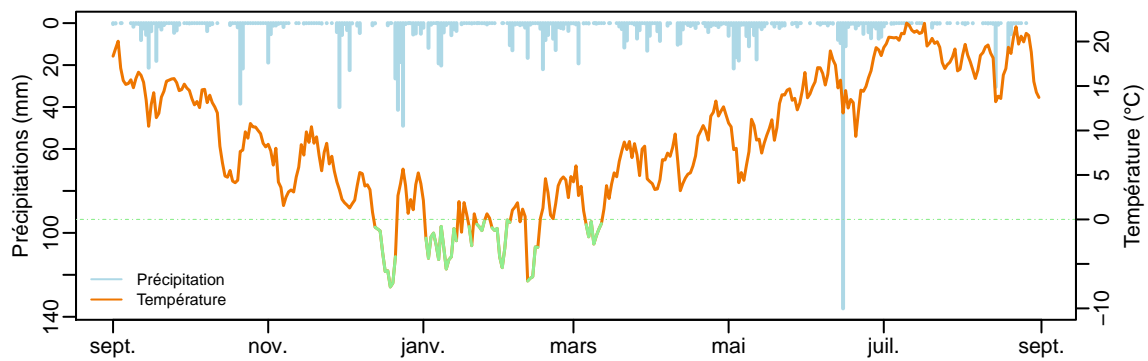
# vinonh (1703.9901 km²) – année 2007–2008



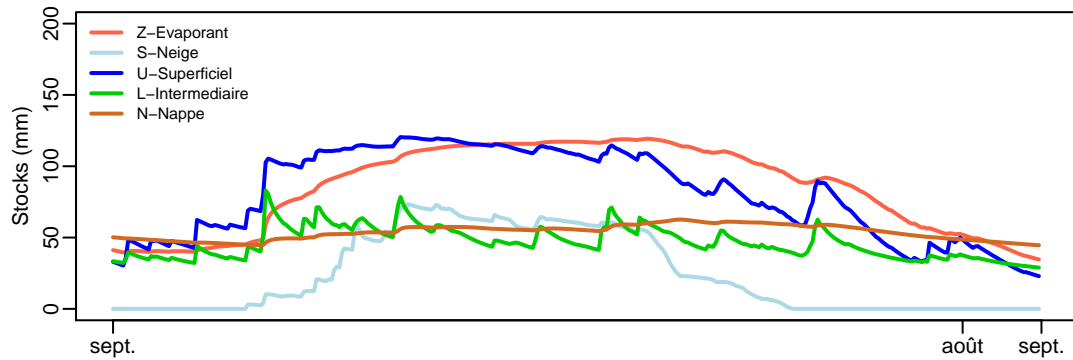
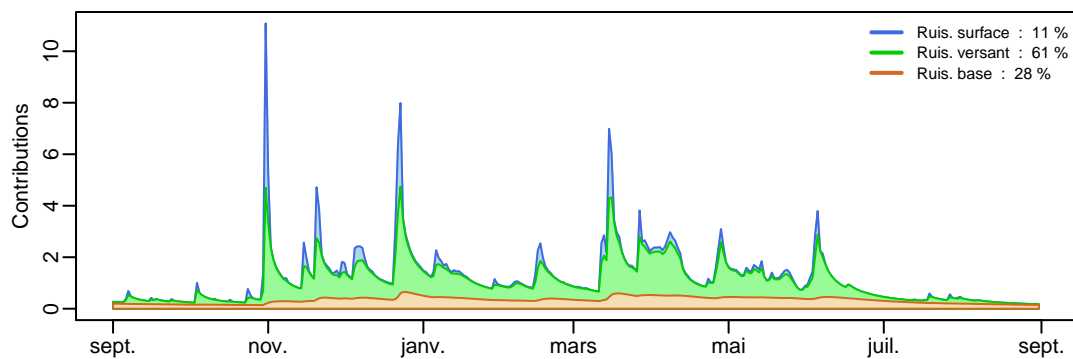
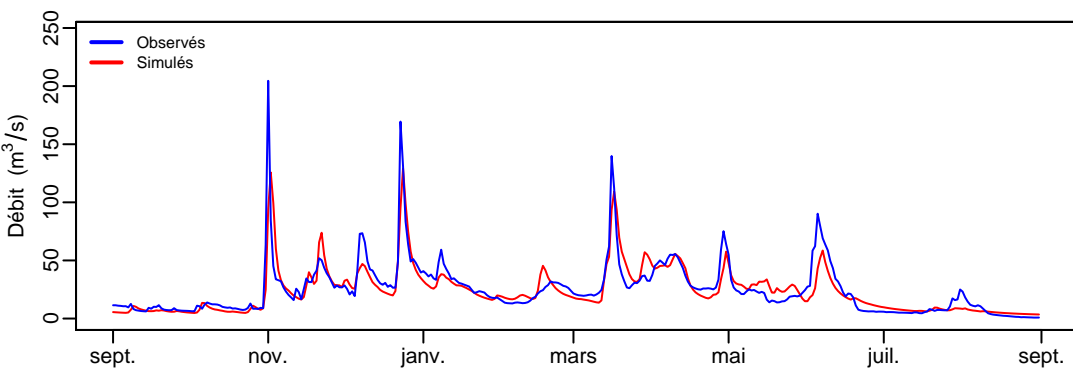
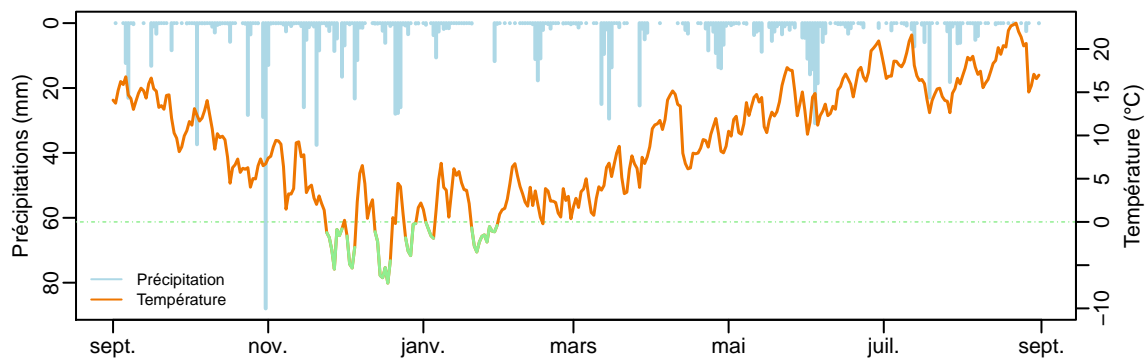
# vinonh (1703.9901 km<sup>2</sup>) – année 2008–2009



# vinonh (1703.9901 km<sup>2</sup>) – année 2009–2010

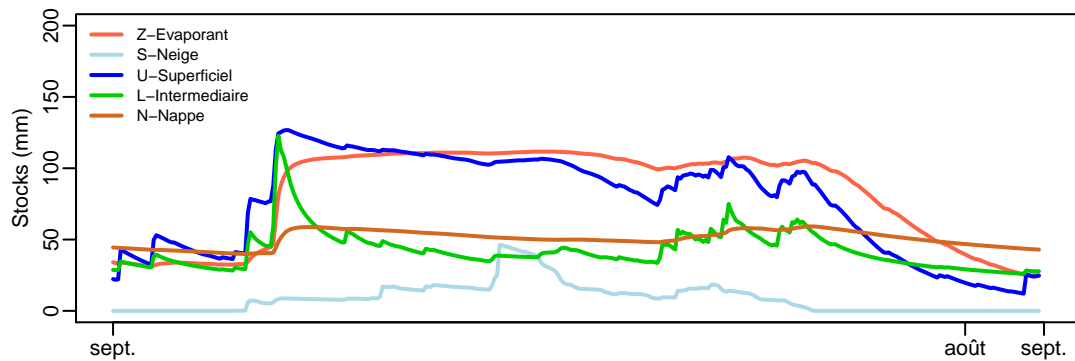
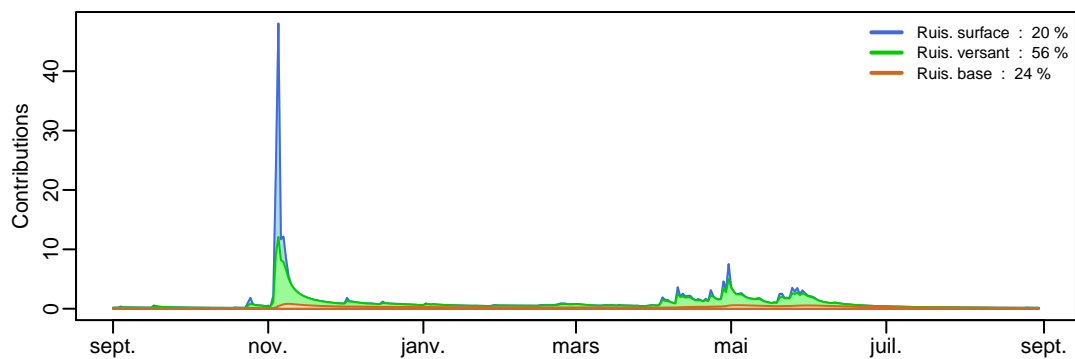
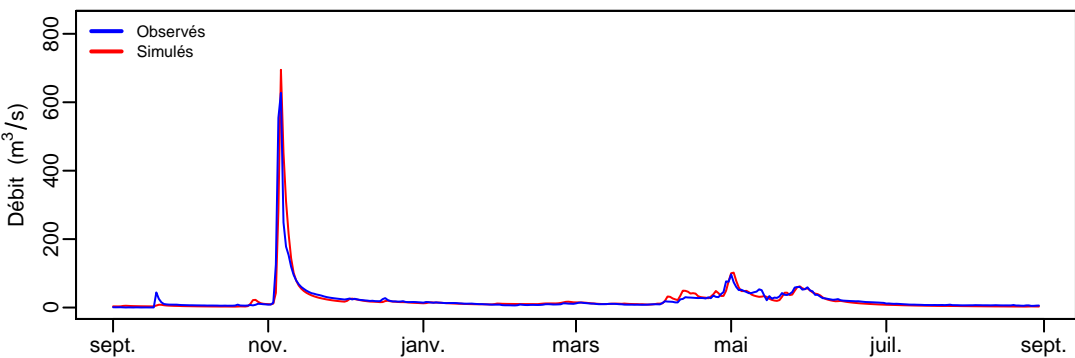
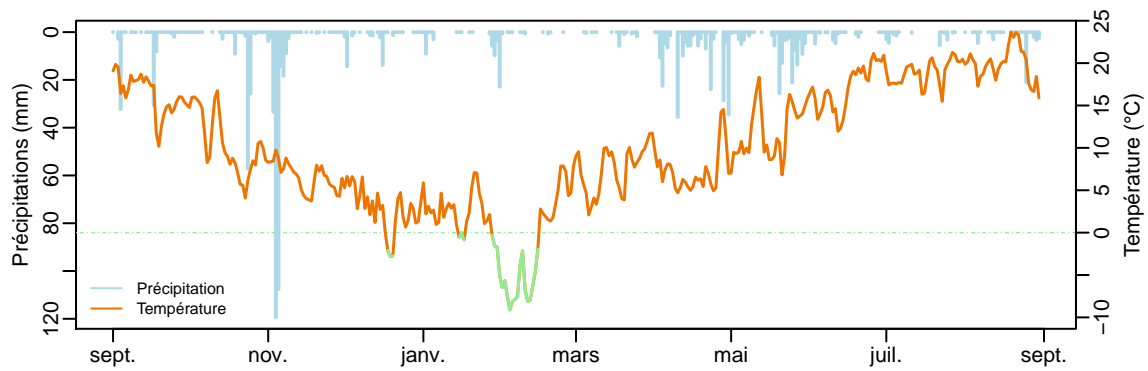


# vinonh (1703.9901 km<sup>2</sup>) – année 2010–2011

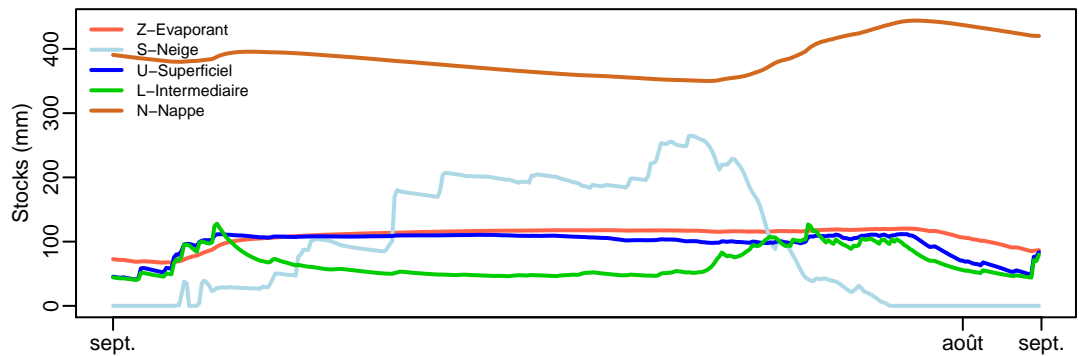
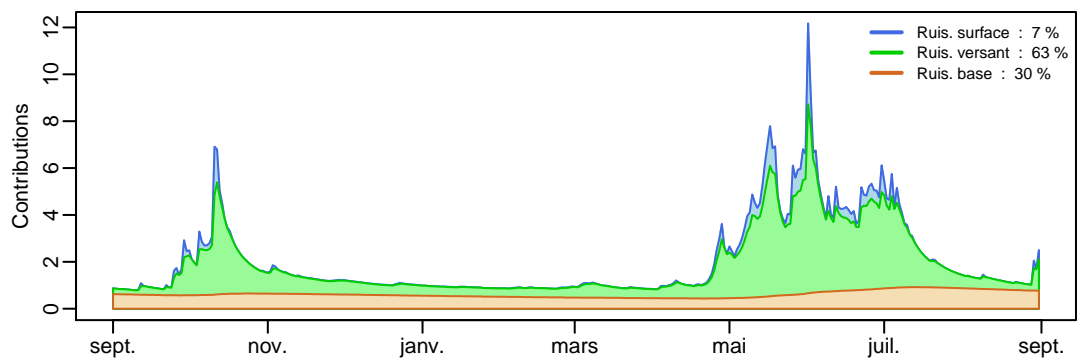
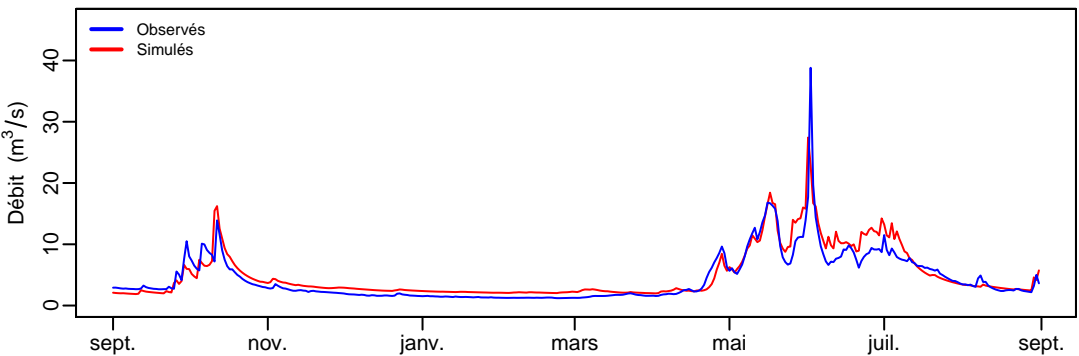
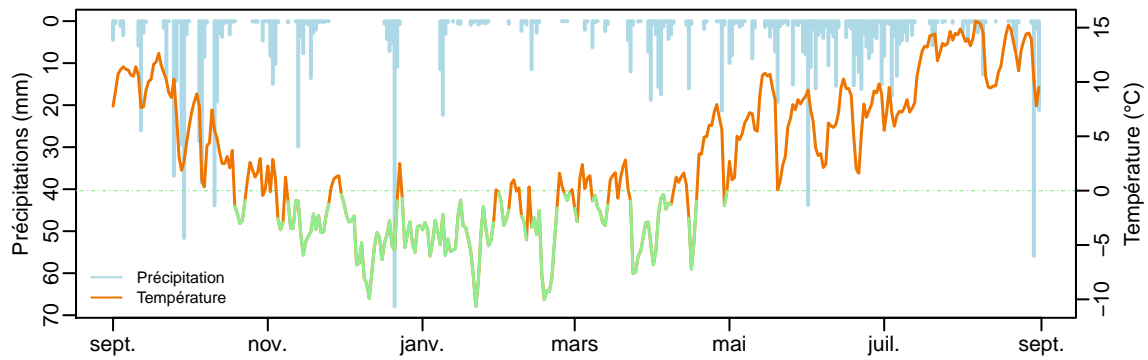




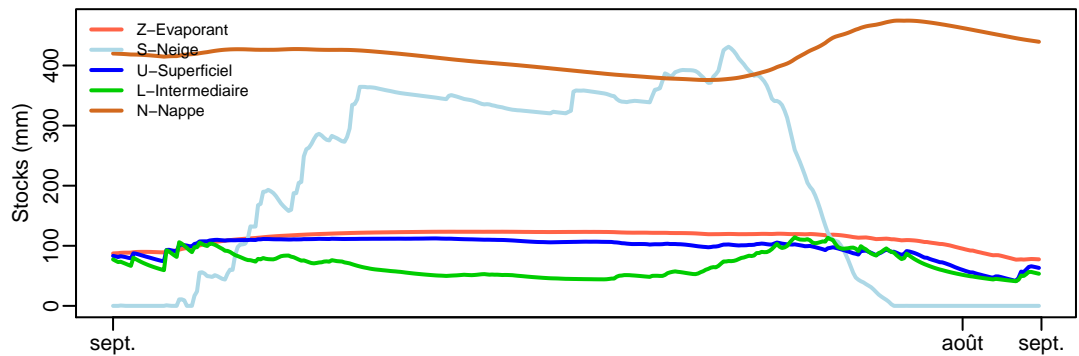
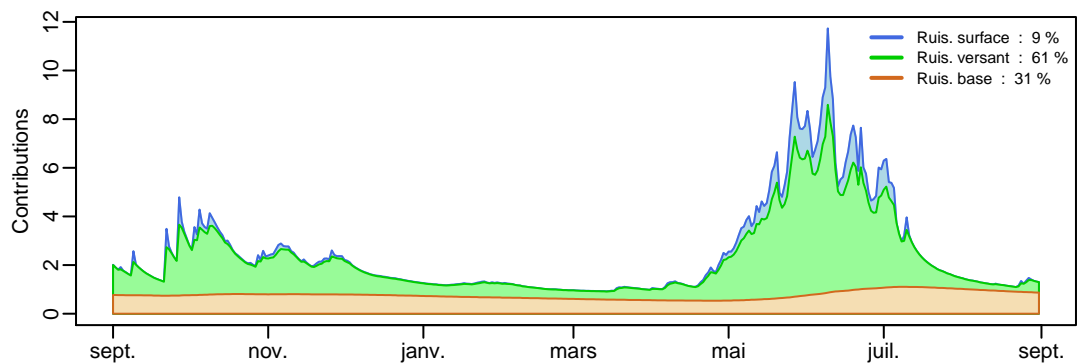
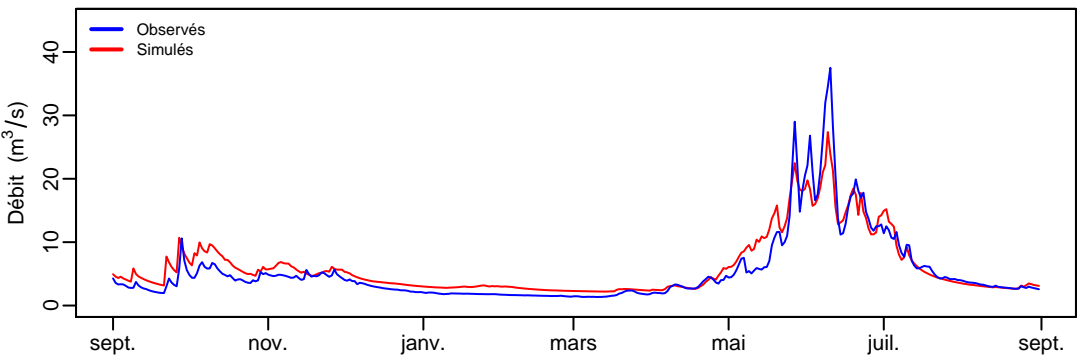
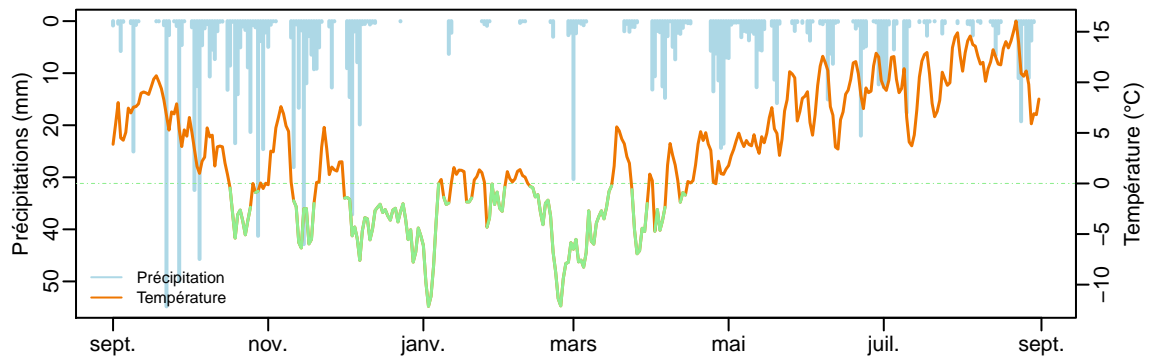
# vinonh (1703.9901 km²) – année 2011–2012



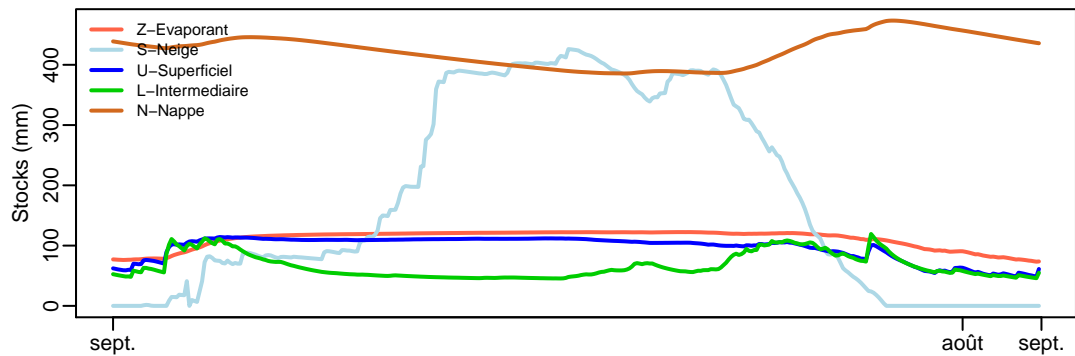
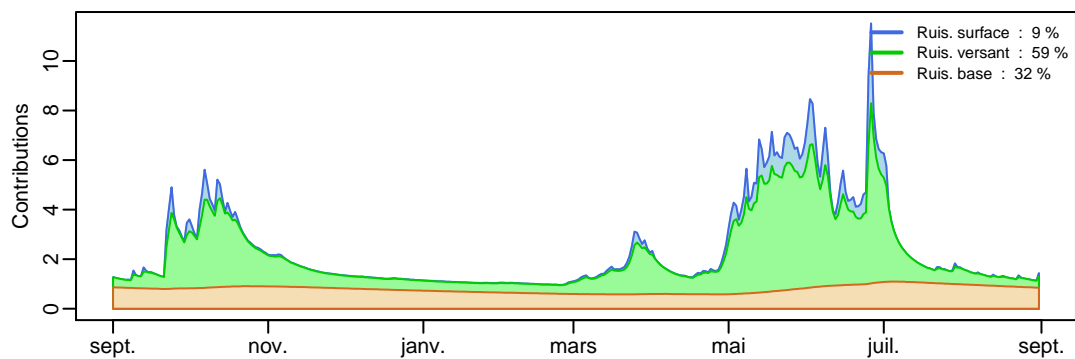
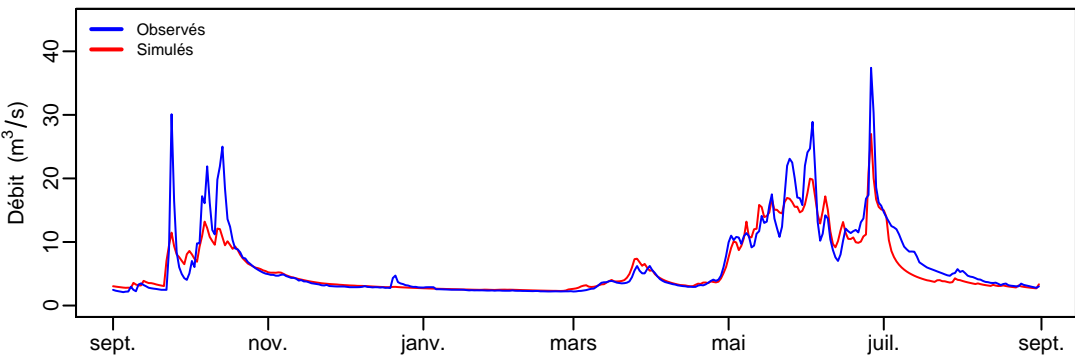
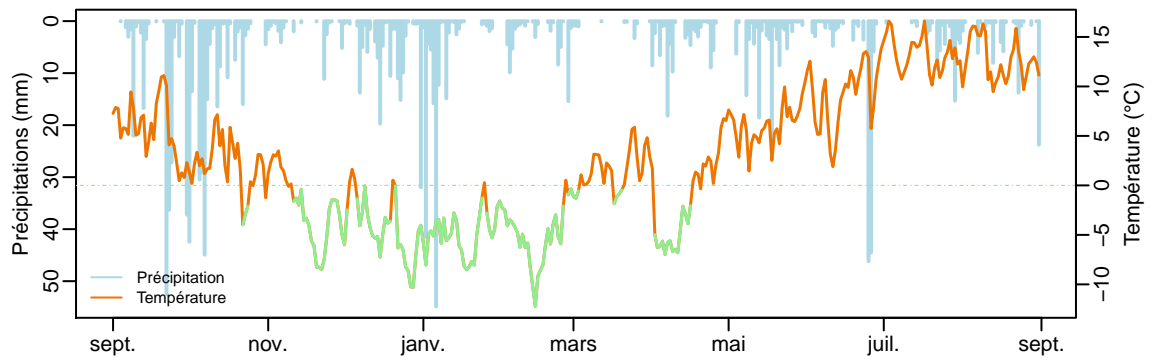
# x0010010 (206.64 km<sup>2</sup>) – année 1991–1992



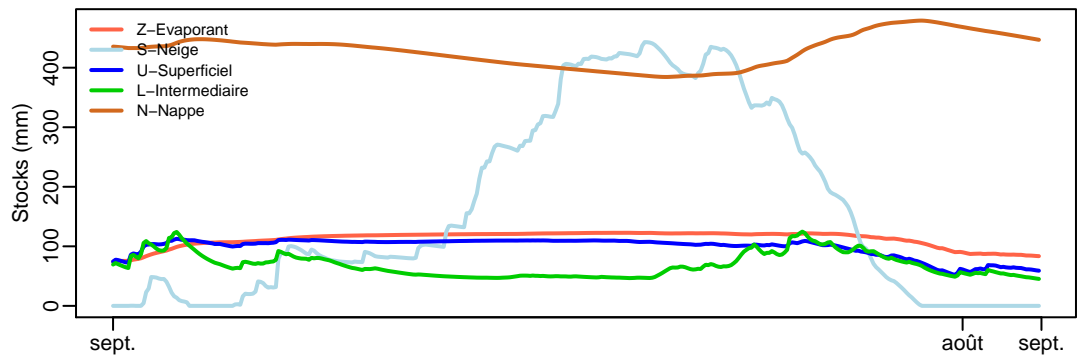
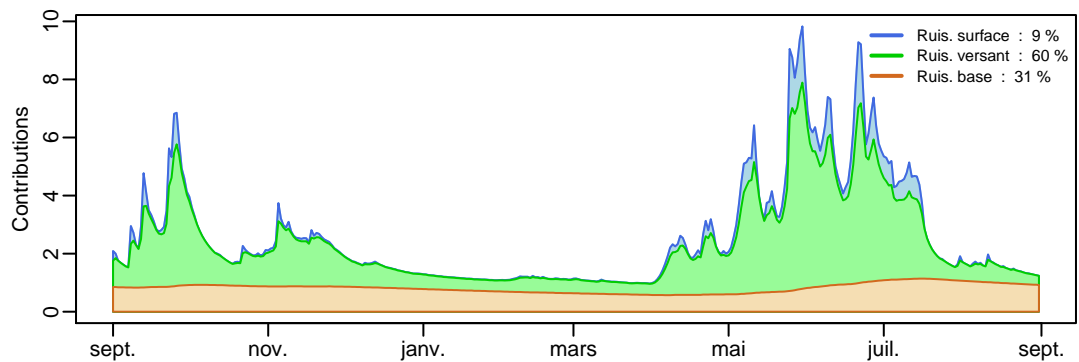
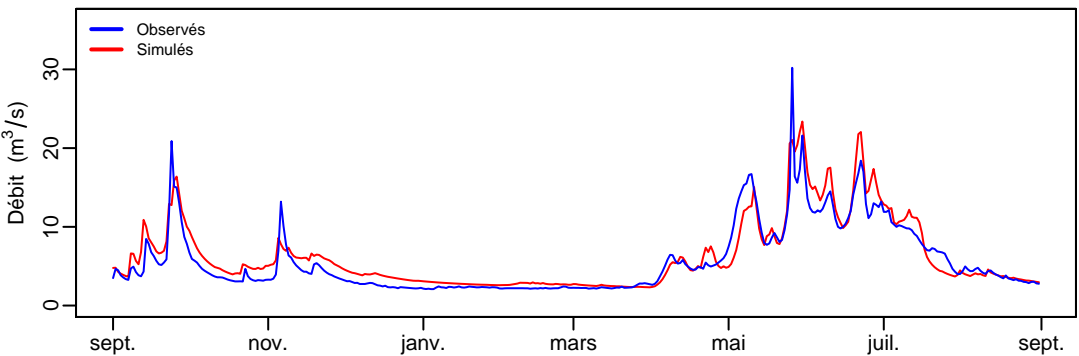
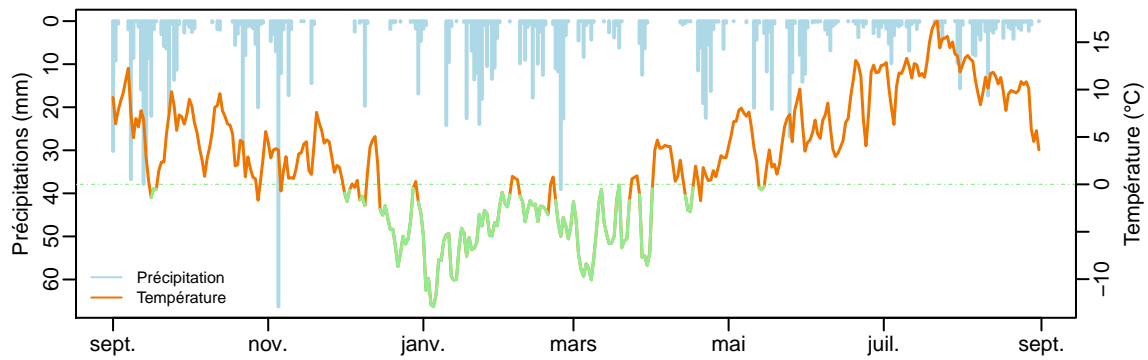
# x0010010 (206.64 km<sup>2</sup>) – année 1992–1993



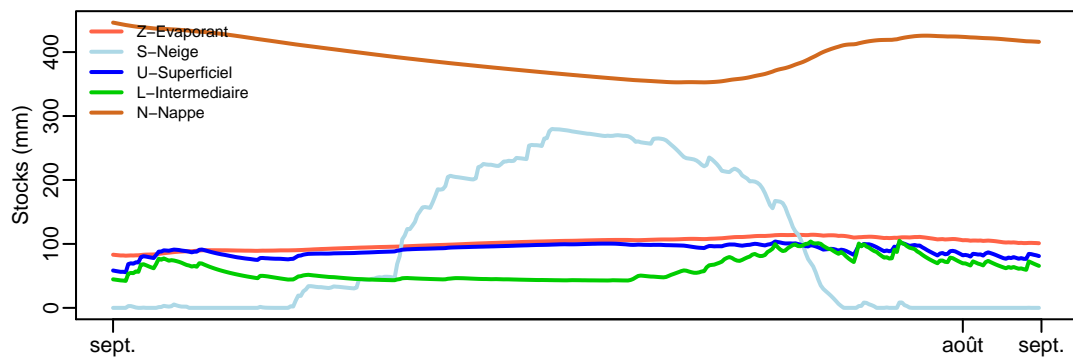
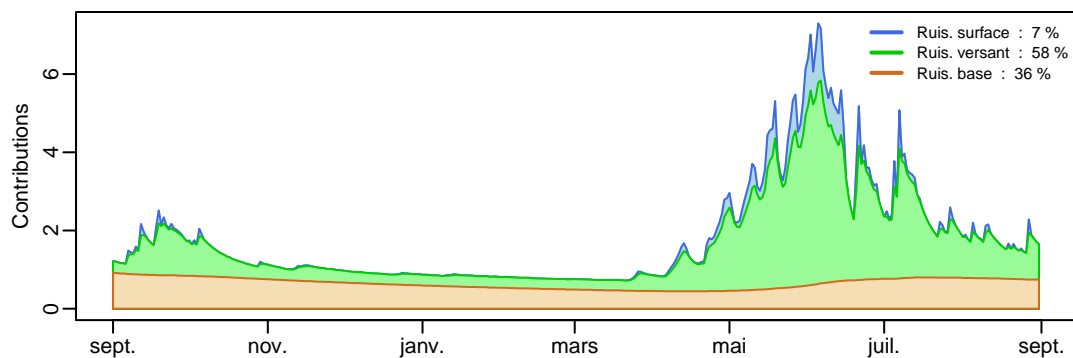
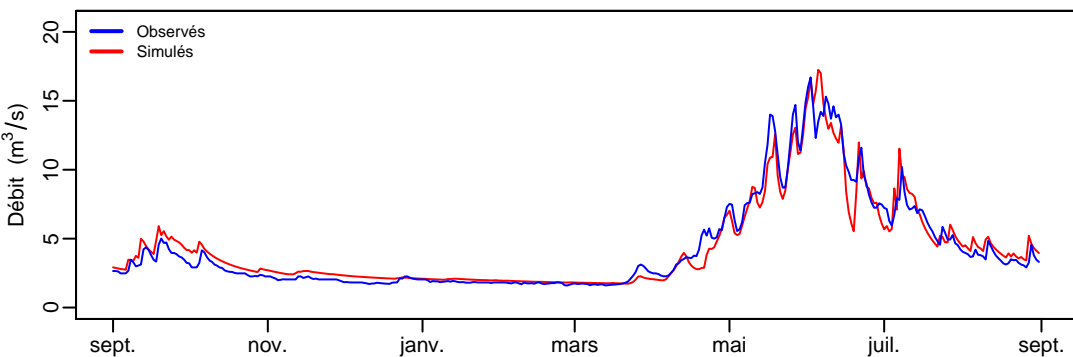
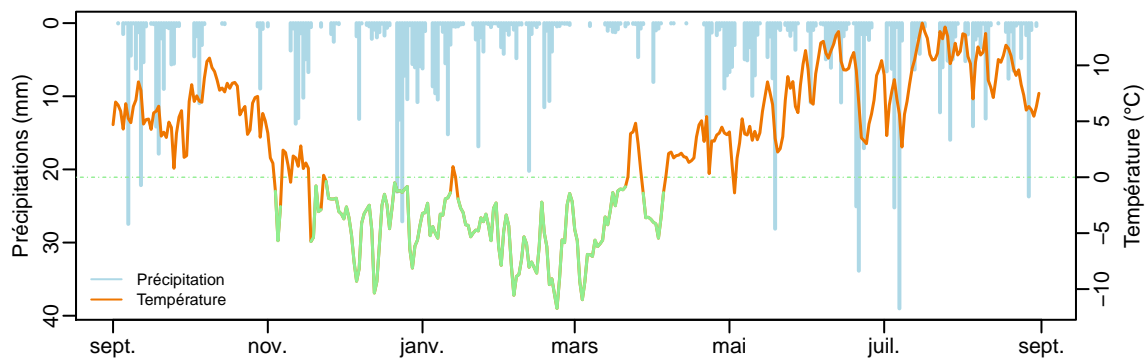
# x0010010 (206.64 km<sup>2</sup>) – année 1993–1994



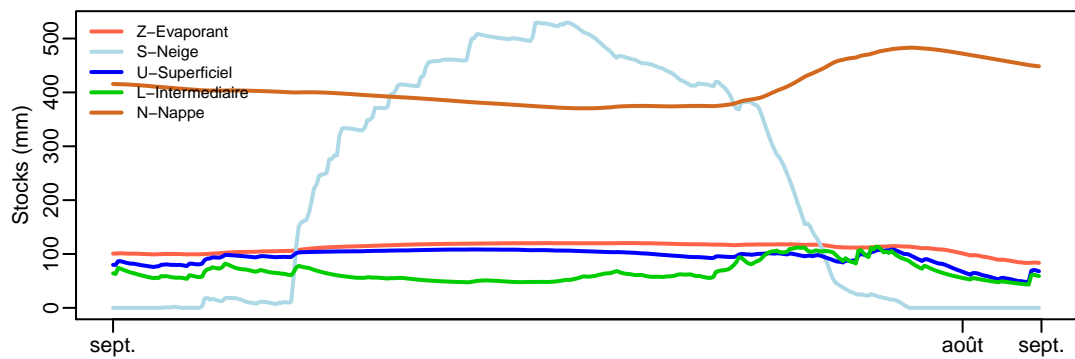
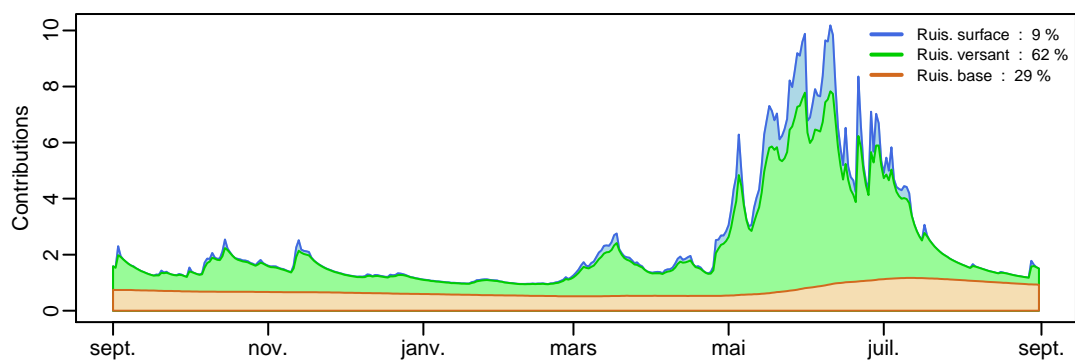
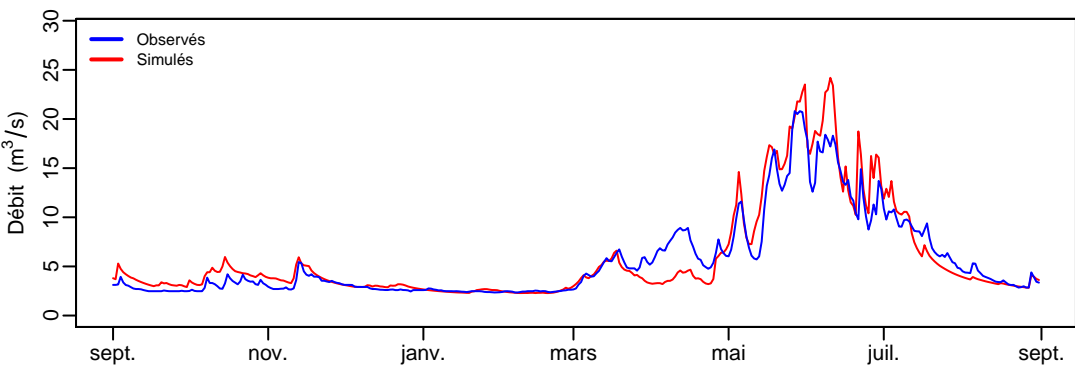
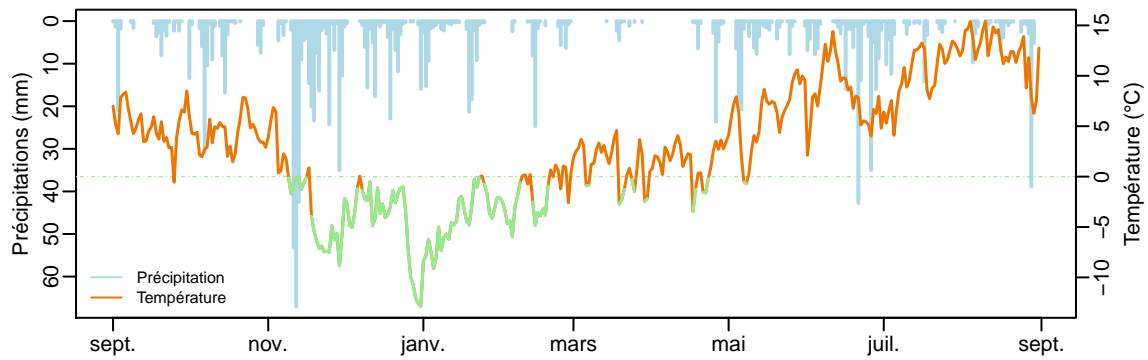
# x0010010 (206.64 km<sup>2</sup>) – année 1994–1995



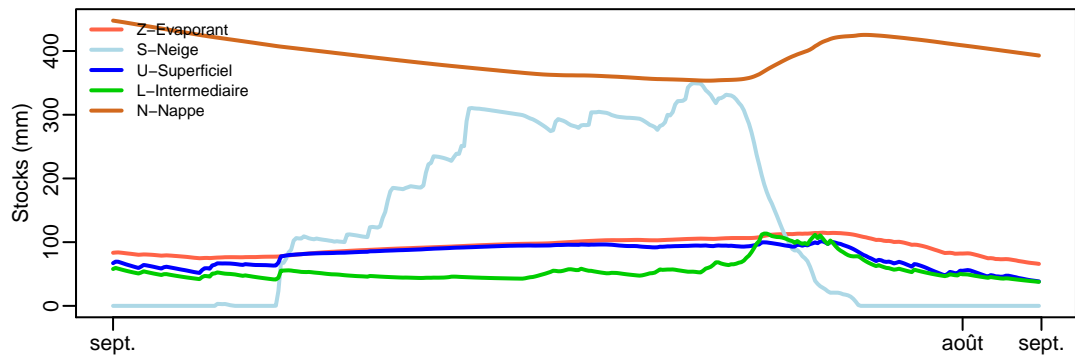
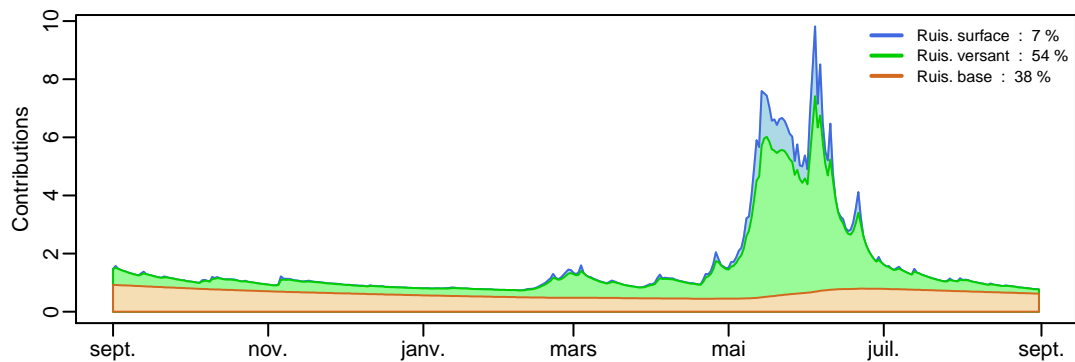
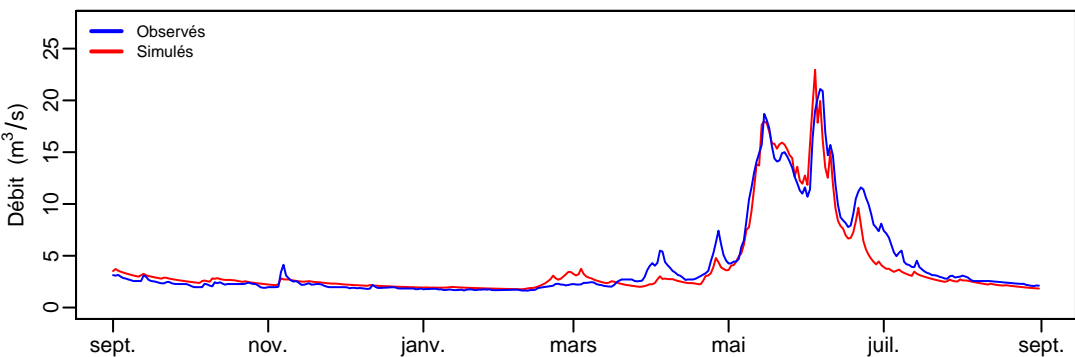
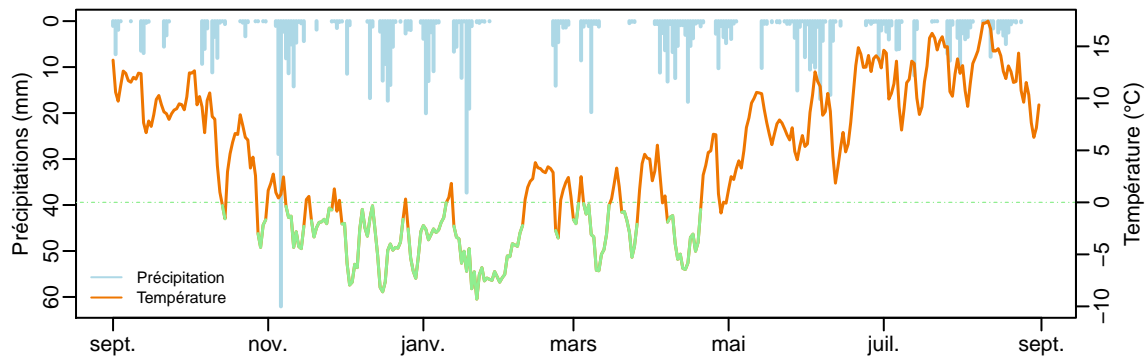
# x0010010 (206.64 km<sup>2</sup>) – année 1995–1996



# x0010010 (206.64 km<sup>2</sup>) – année 1996–1997

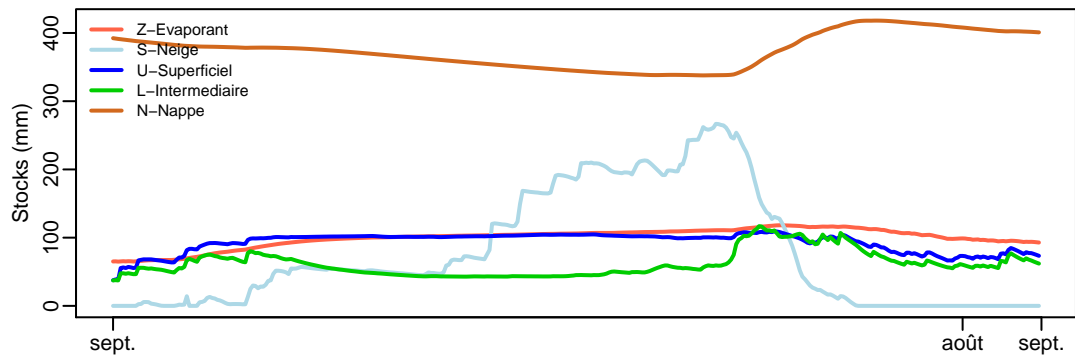
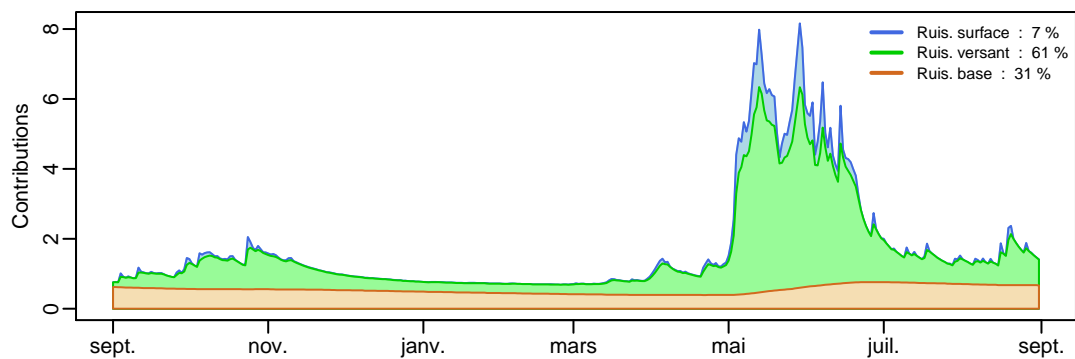
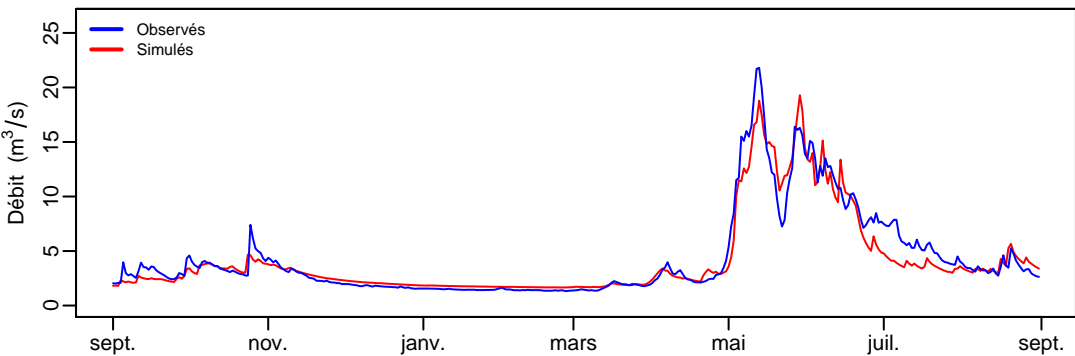
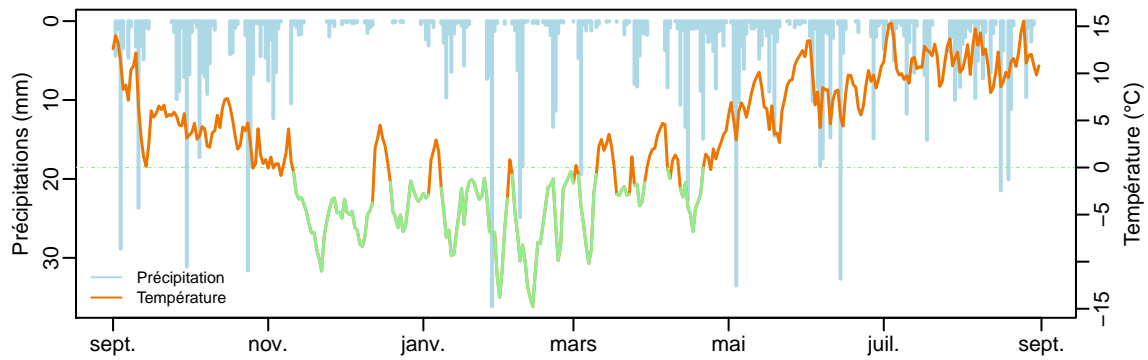


# x0010010 (206.64 km<sup>2</sup>) – année 1997–1998

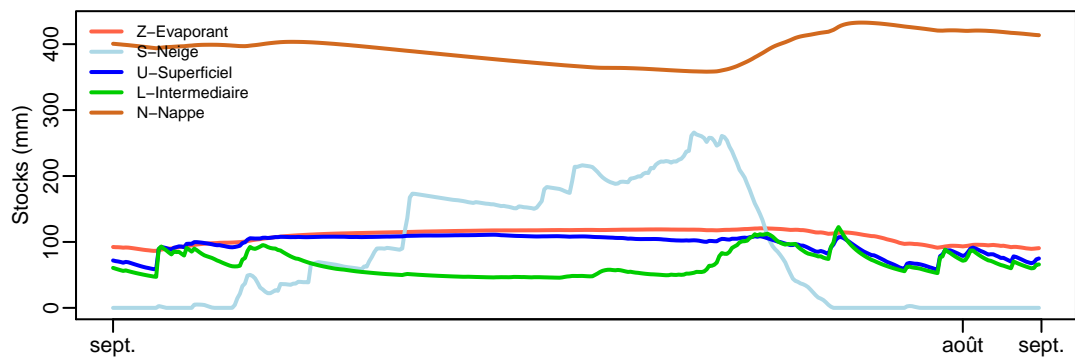
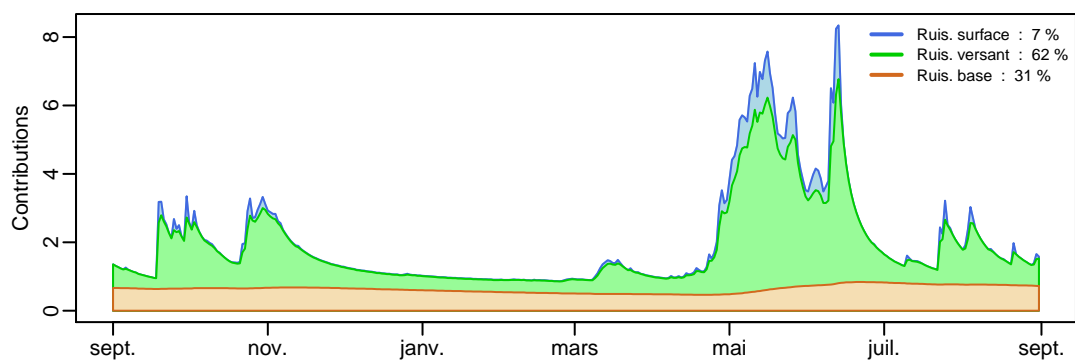
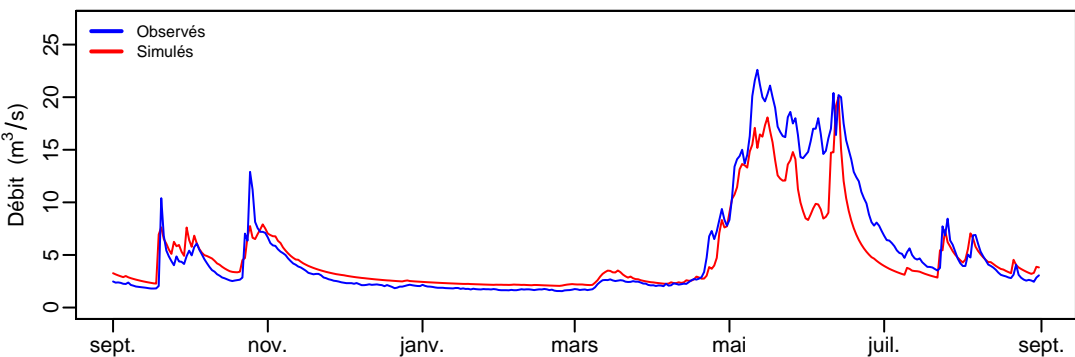
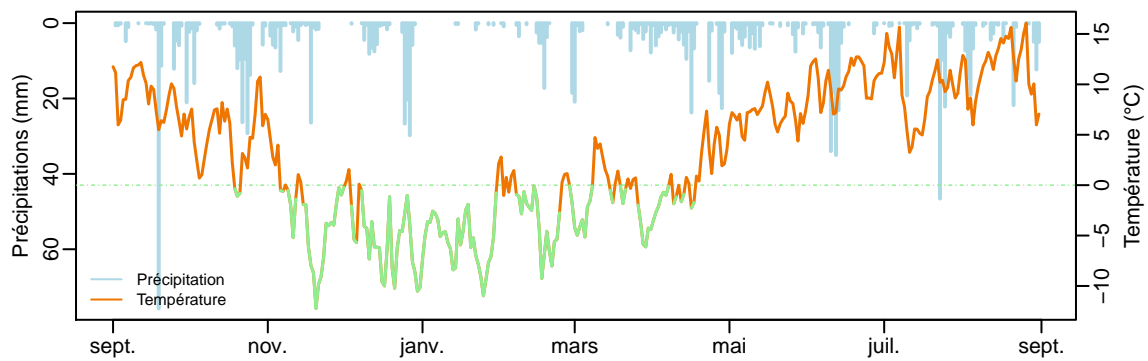




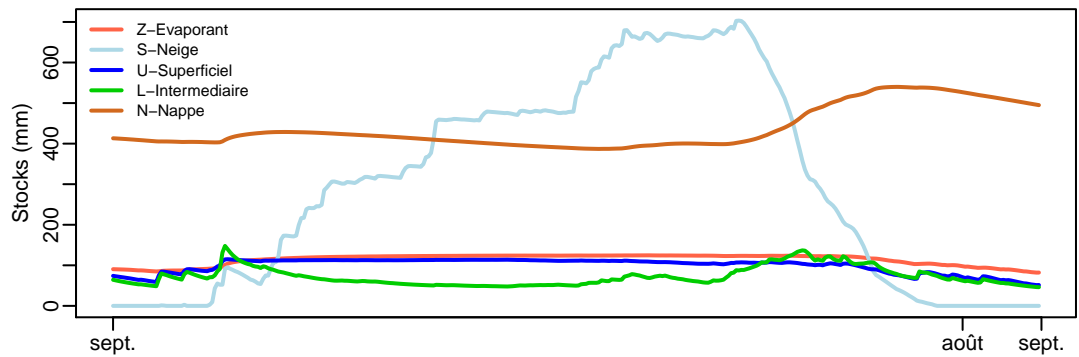
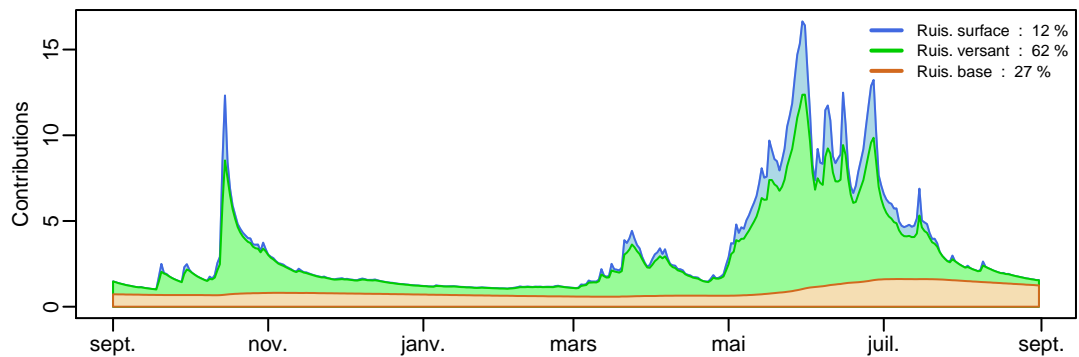
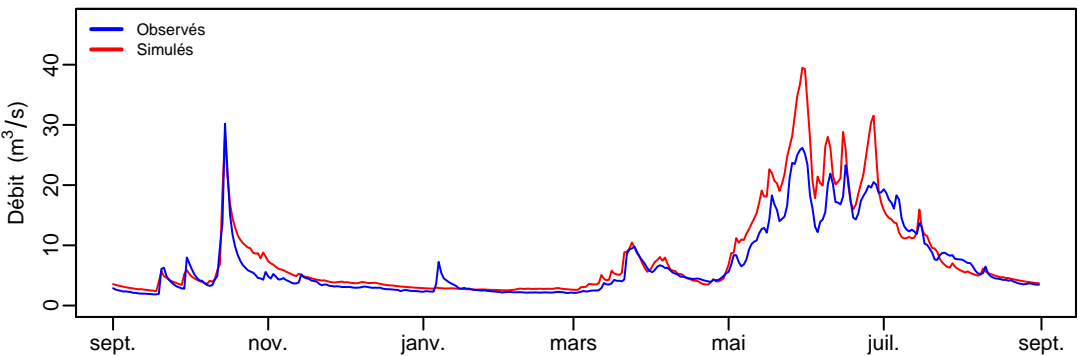
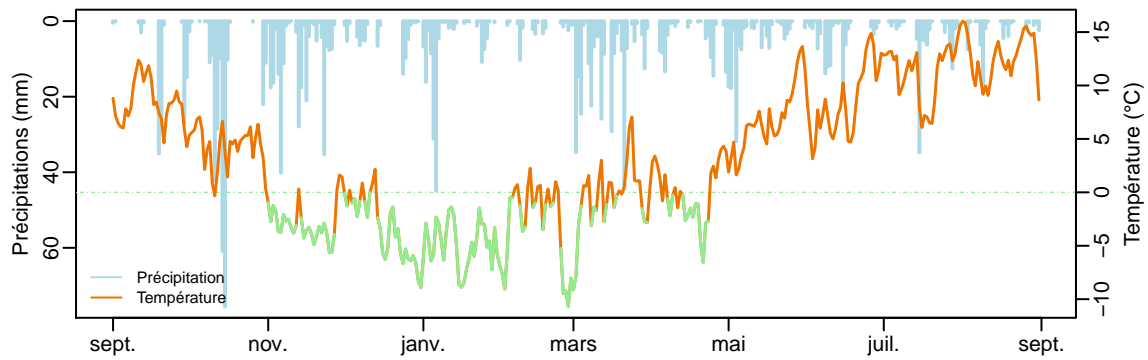
# x0010010 (206.64 km<sup>2</sup>) – année 1998–1999



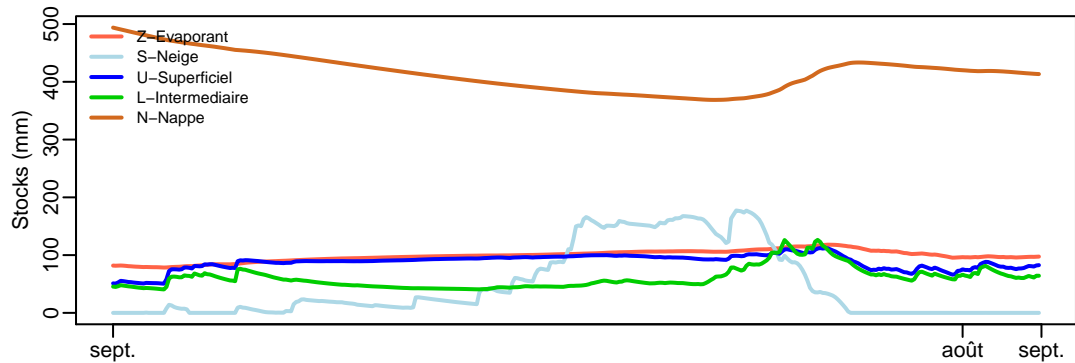
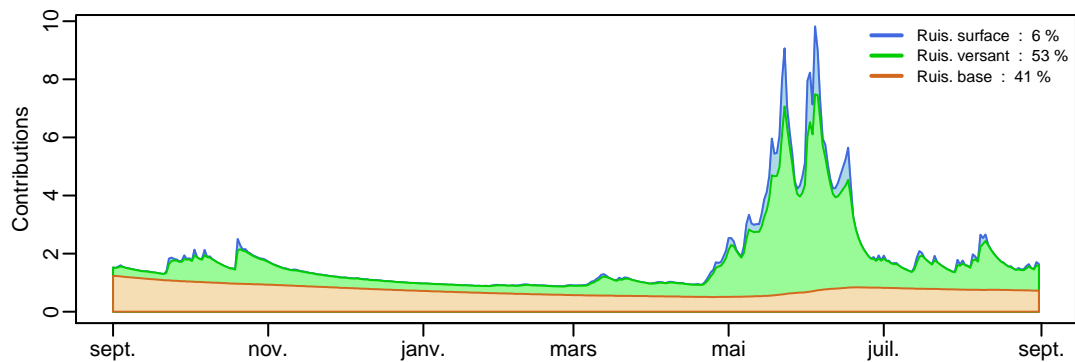
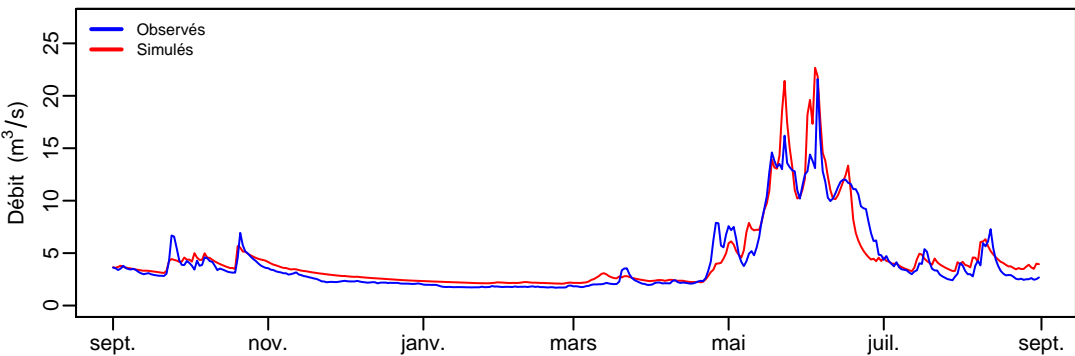
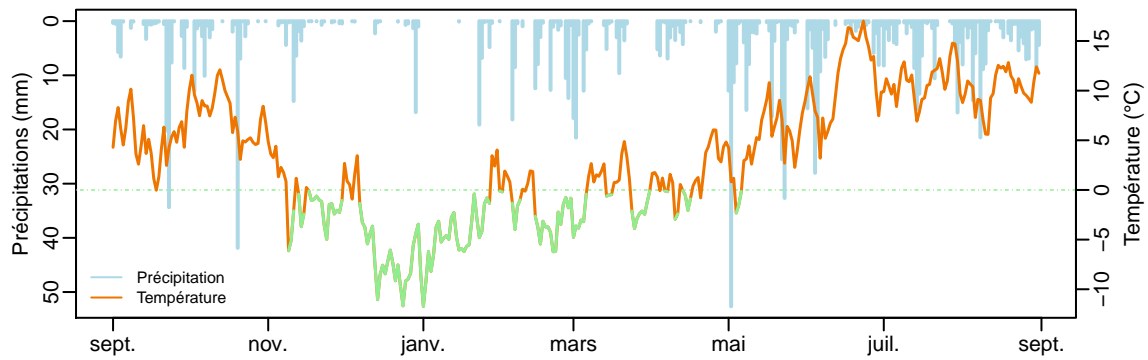
# x0010010 (206.64 km<sup>2</sup>) – année 1999–2000



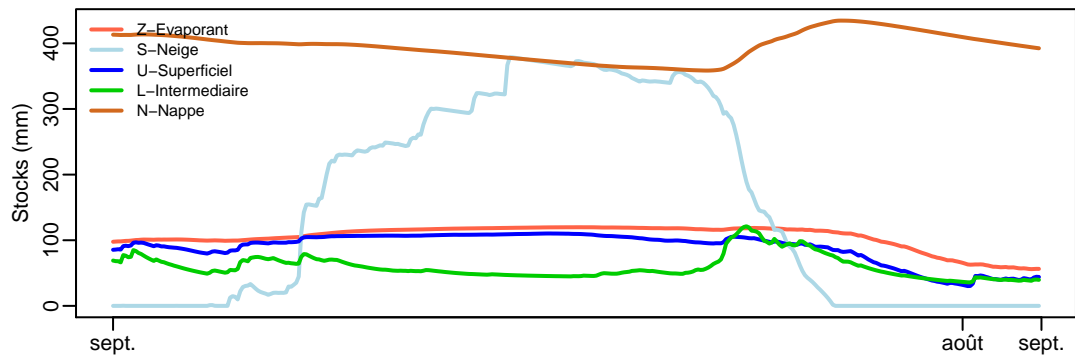
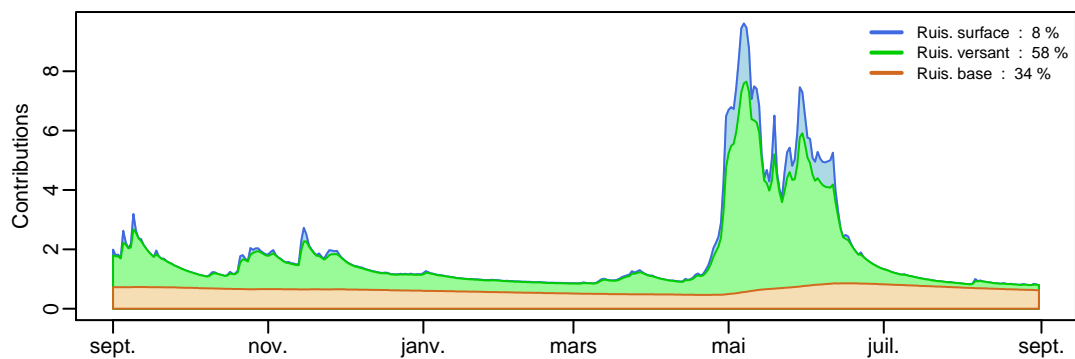
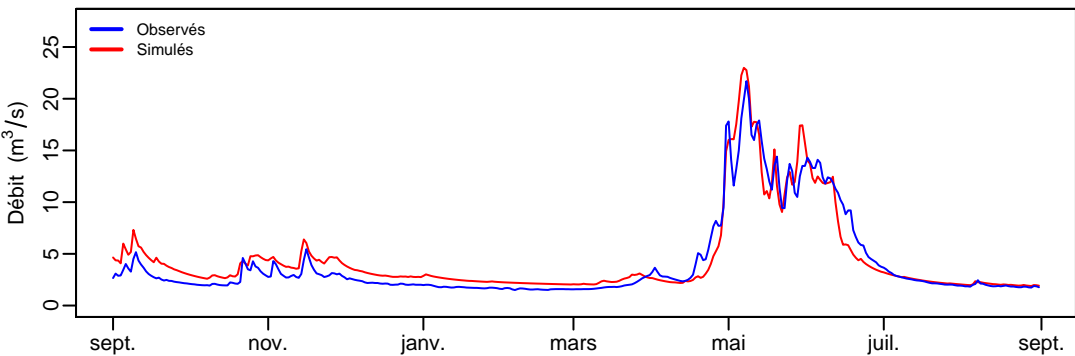
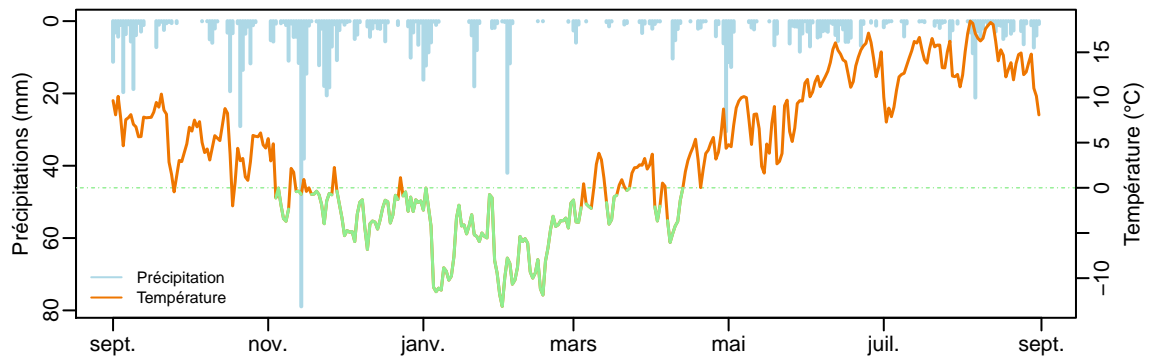
# x0010010 (206.64 km<sup>2</sup>) – année 2000–2001



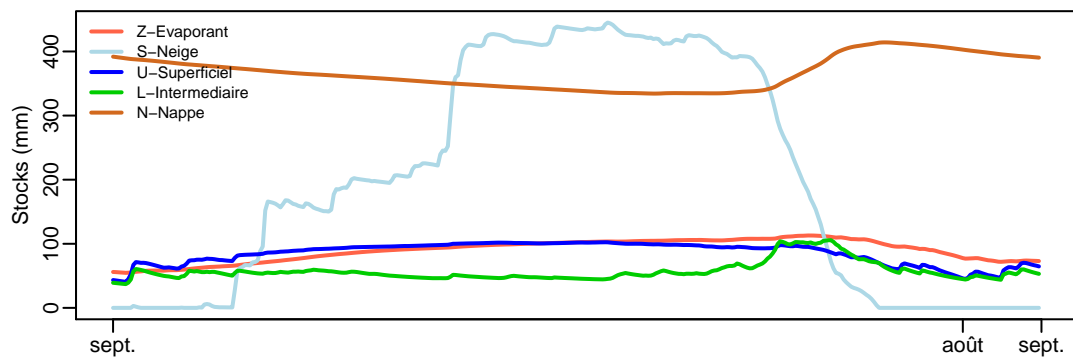
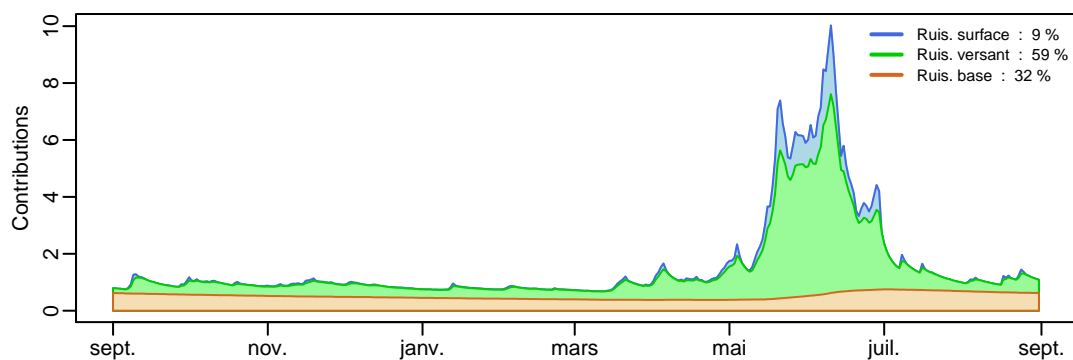
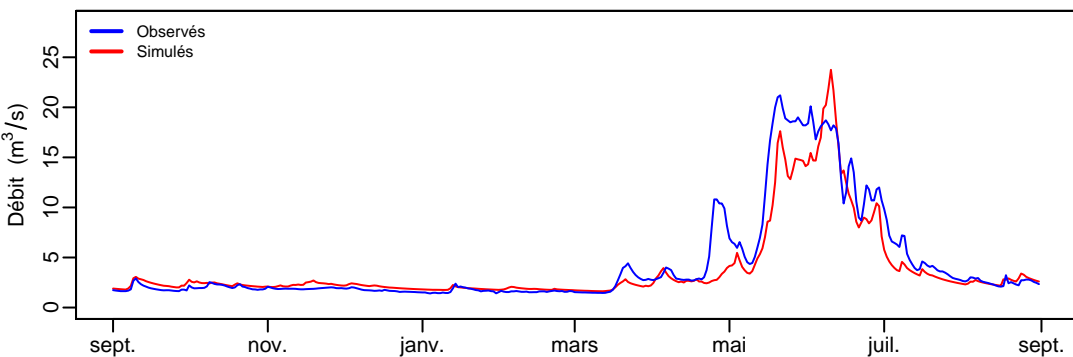
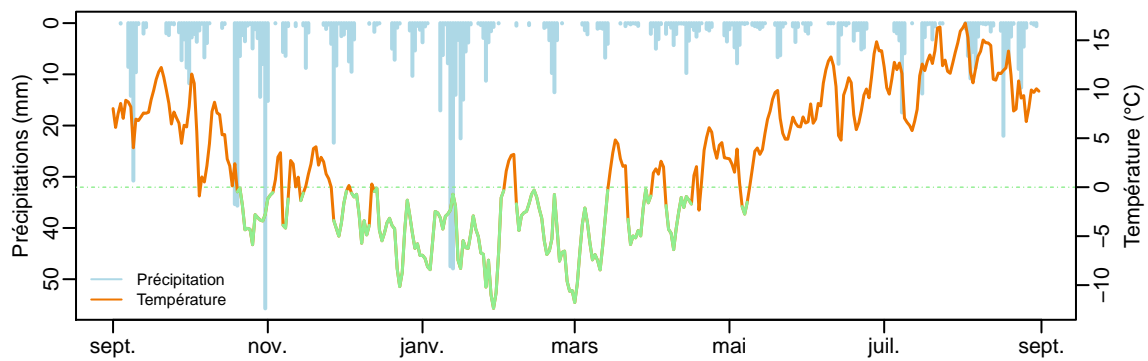
# x0010010 (206.64 km<sup>2</sup>) – année 2001–2002



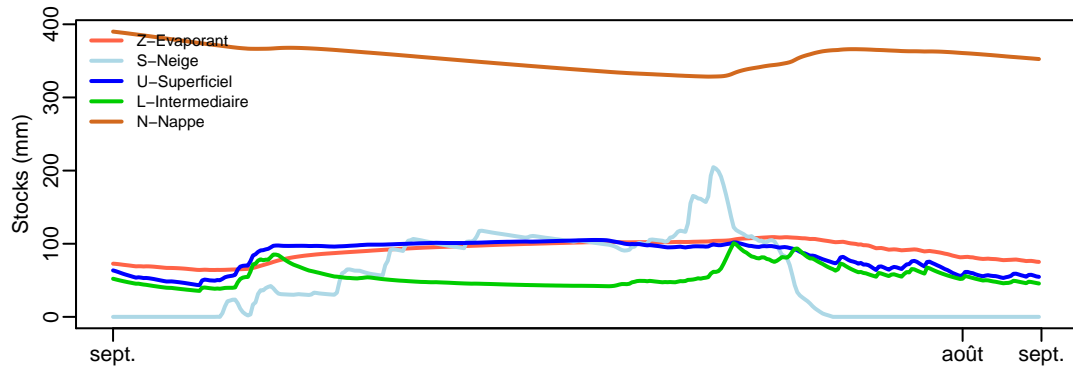
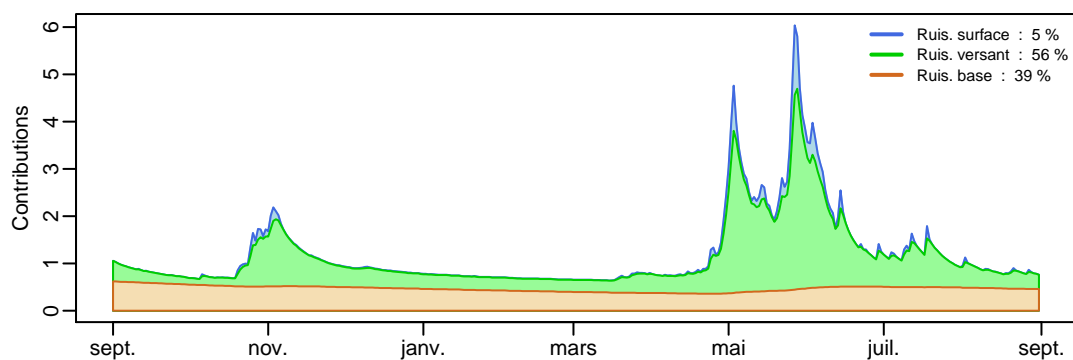
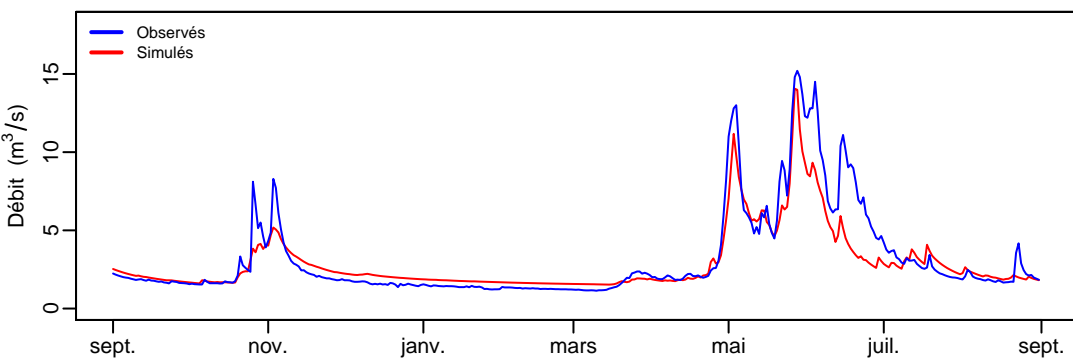
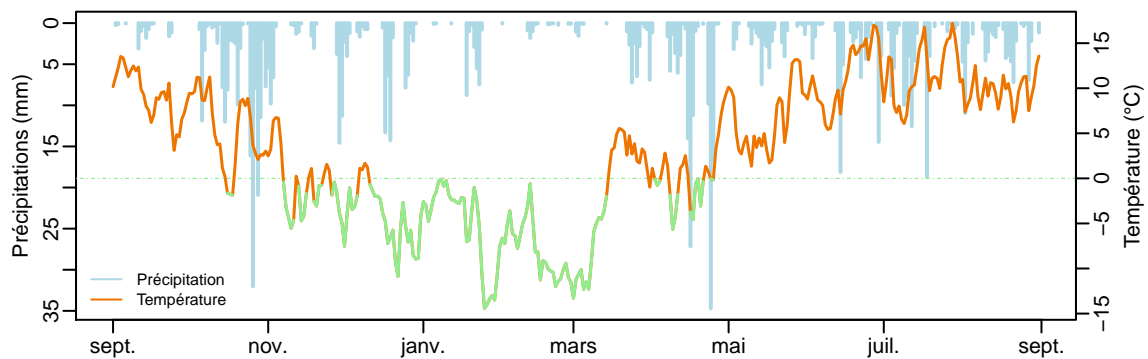
# x0010010 (206.64 km<sup>2</sup>) – année 2002–2003



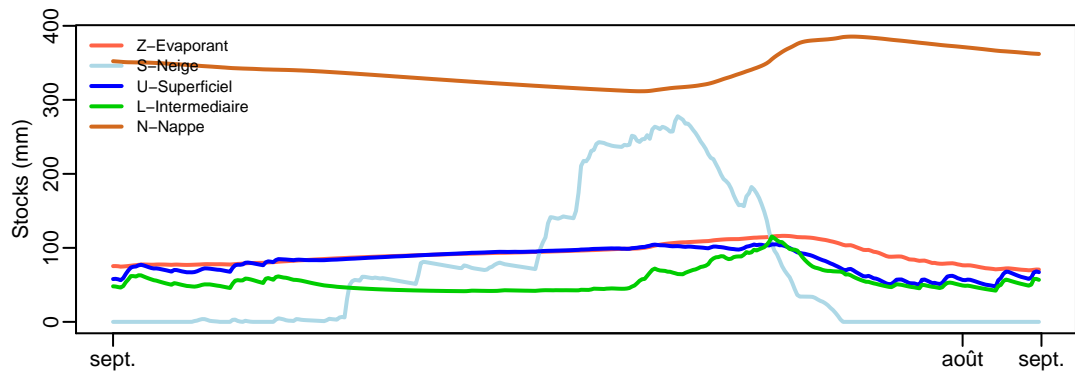
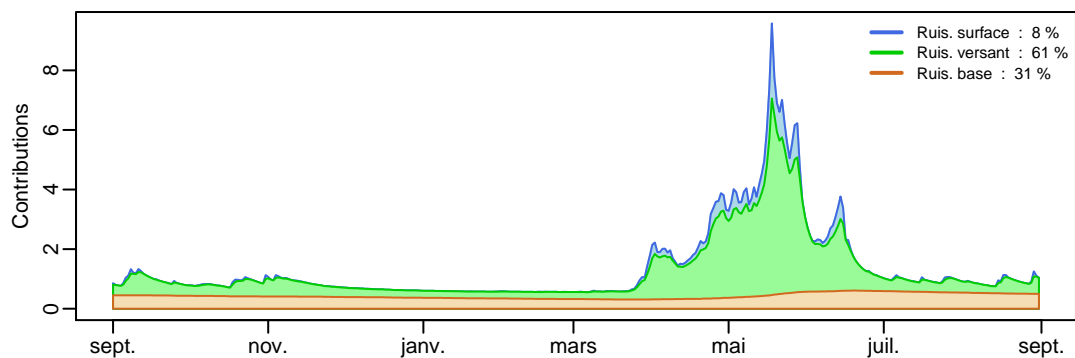
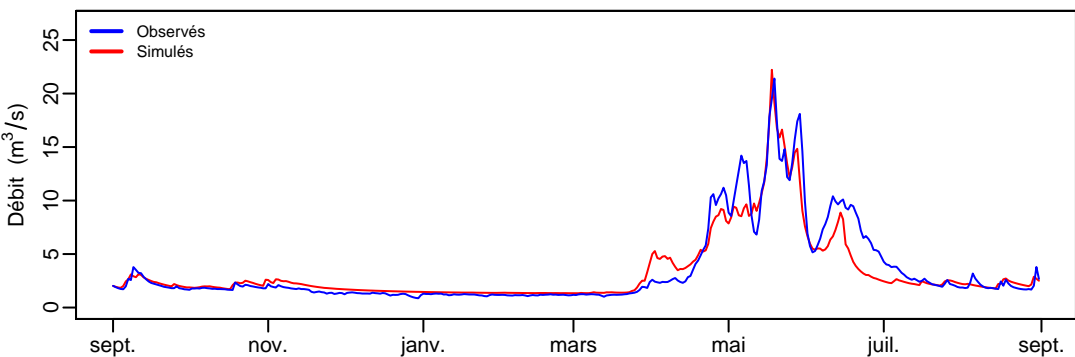
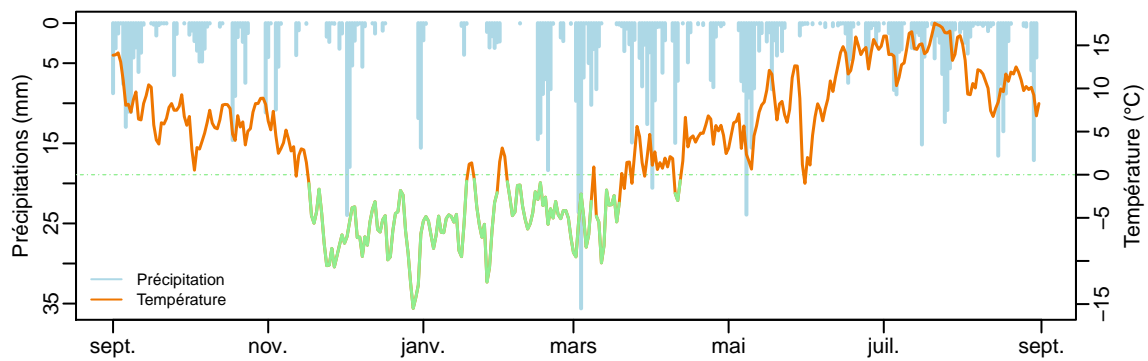
# x0010010 (206.64 km<sup>2</sup>) – année 2003–2004



# x0010010 (206.64 km<sup>2</sup>) – année 2004–2005

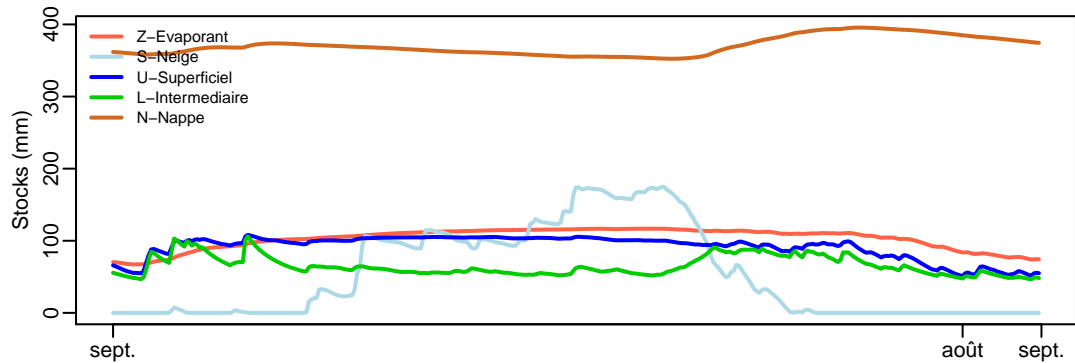
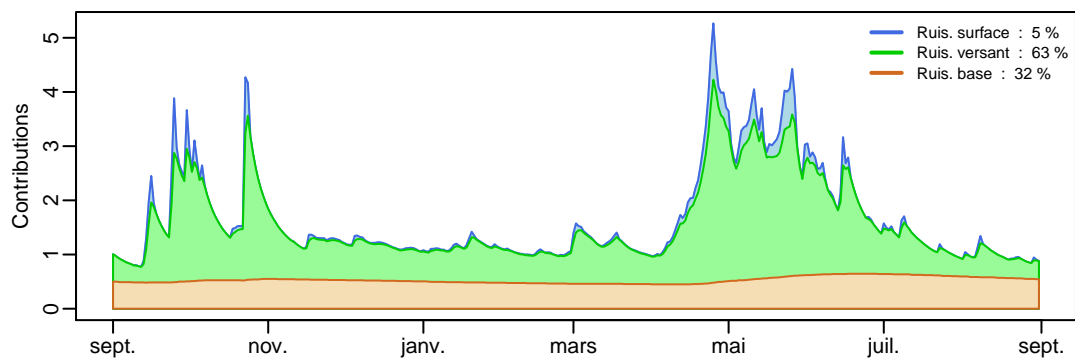
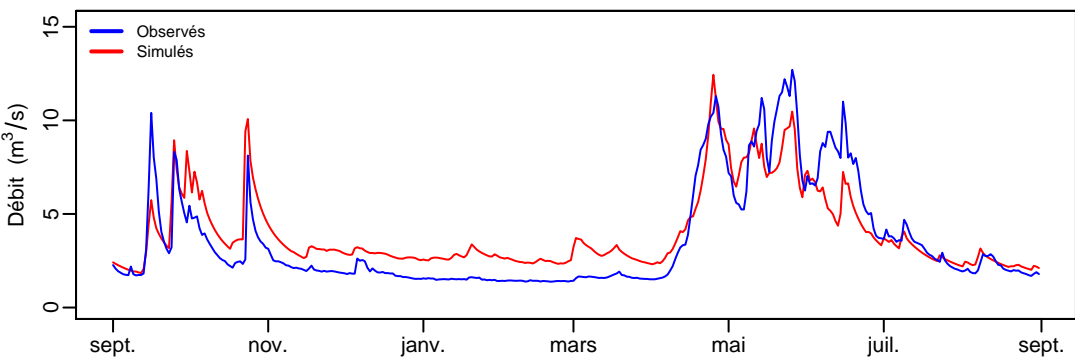
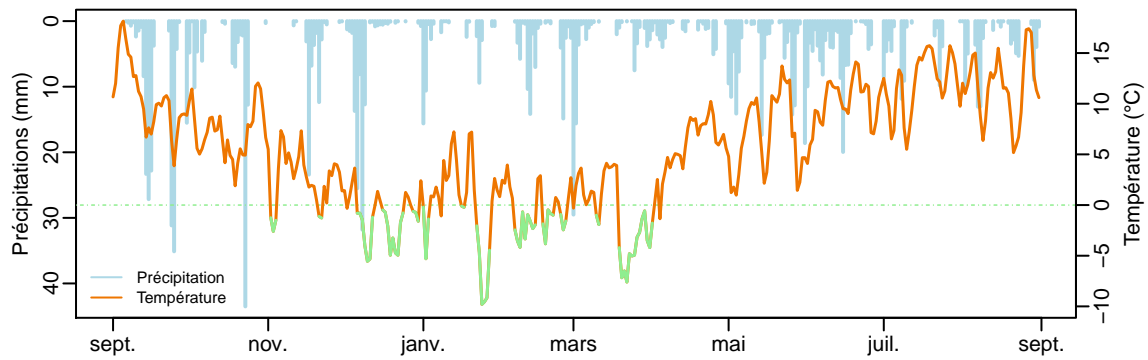


# x0010010 (206.64 km<sup>2</sup>) – année 2005–2006

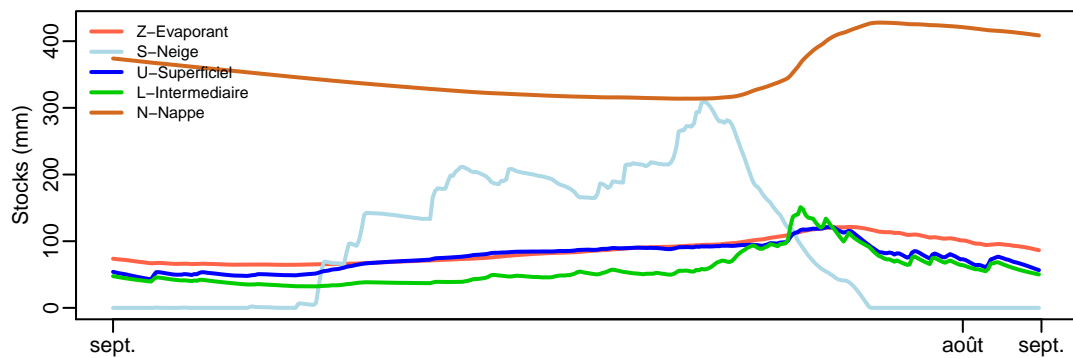
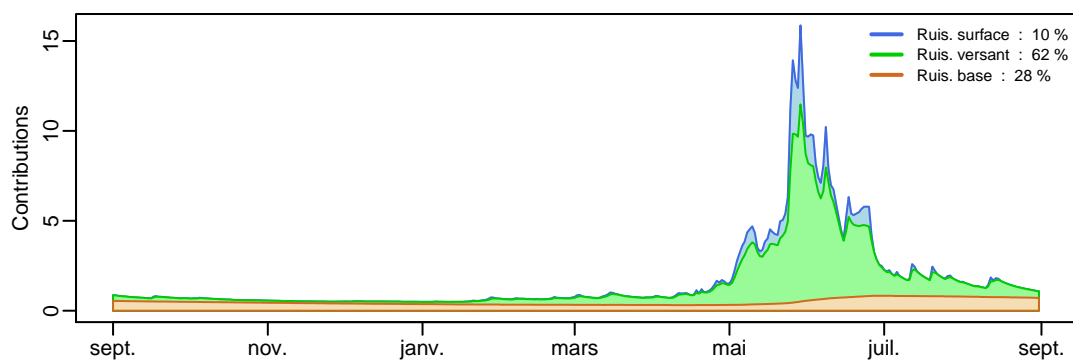
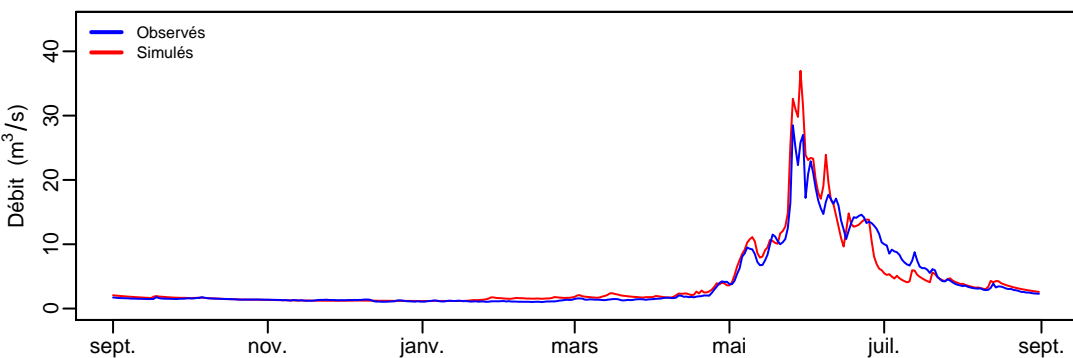
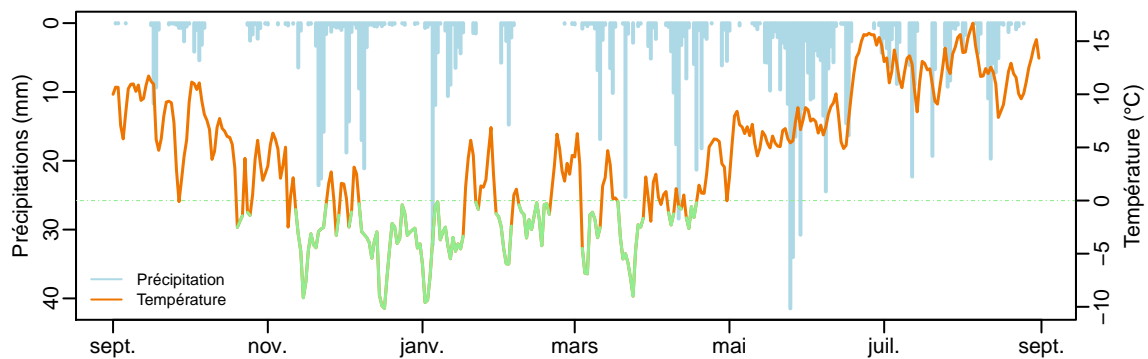




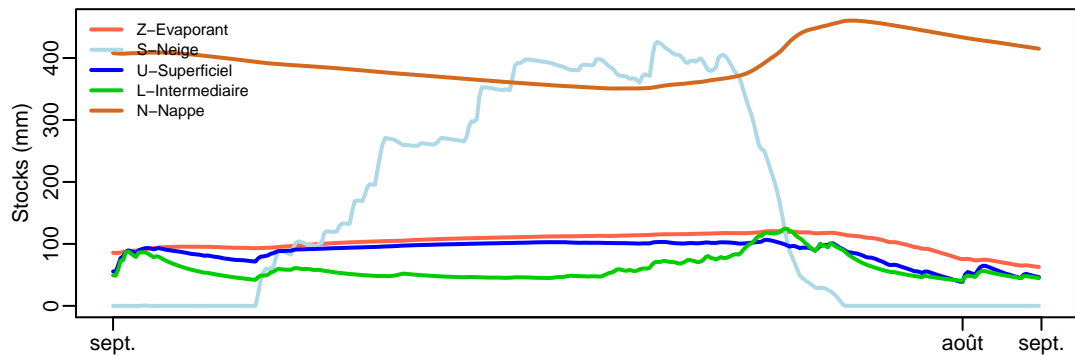
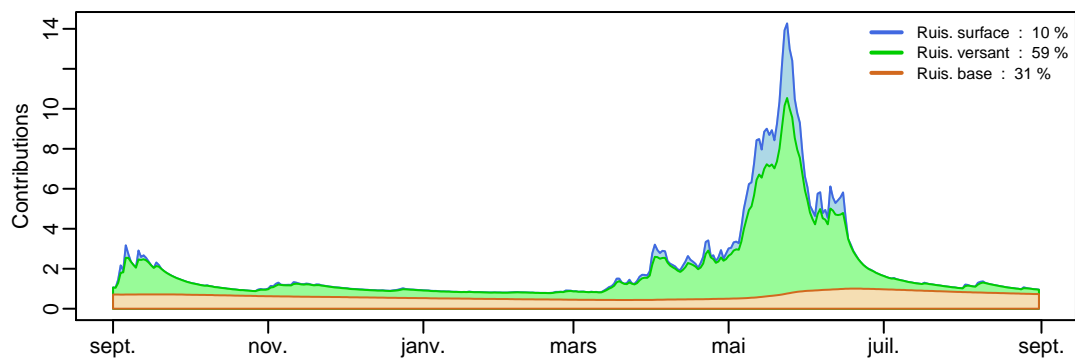
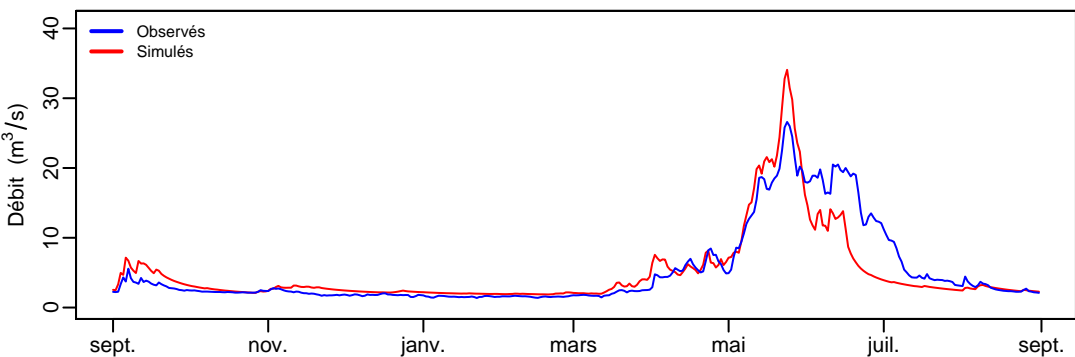
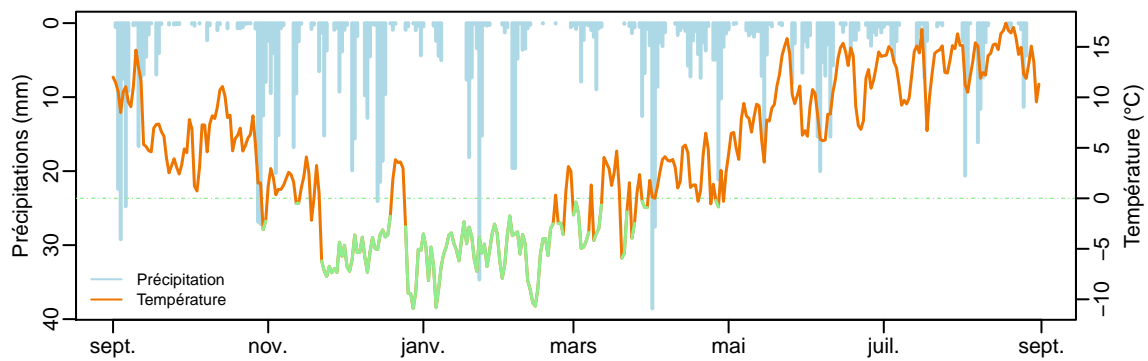
# x0010010 (206.64 km<sup>2</sup>) – année 2006–2007



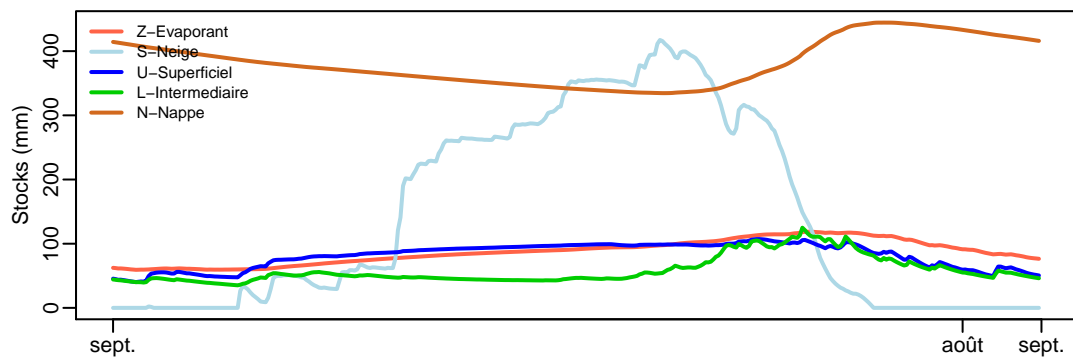
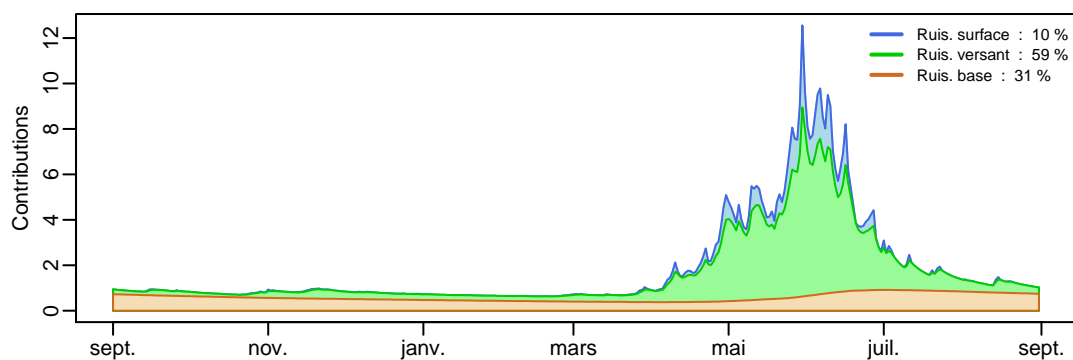
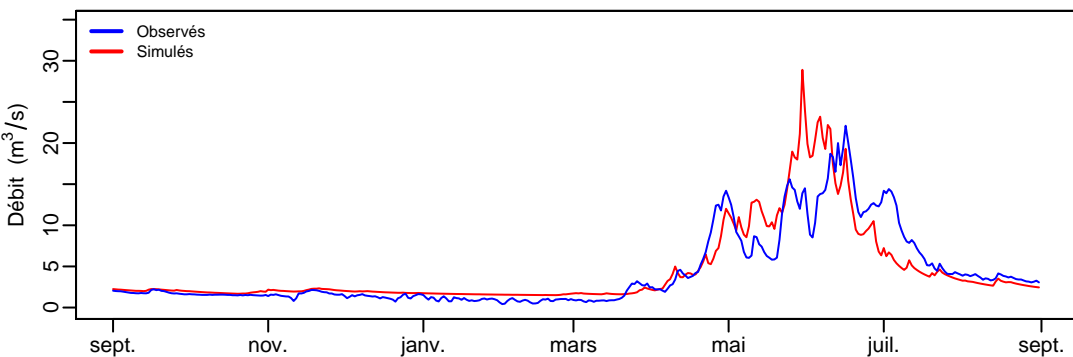
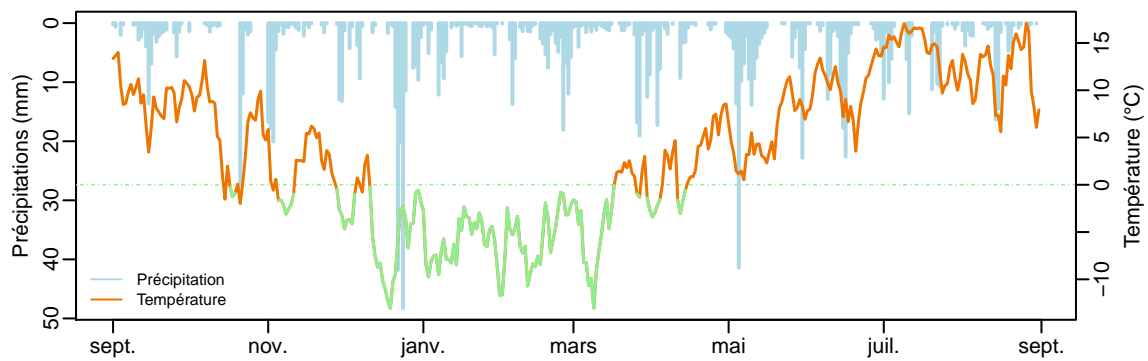
# x0010010 (206.64 km<sup>2</sup>) – année 2007–2008



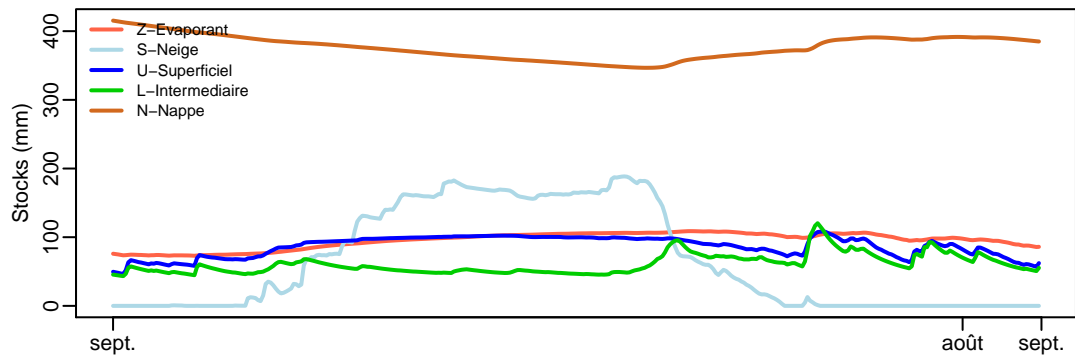
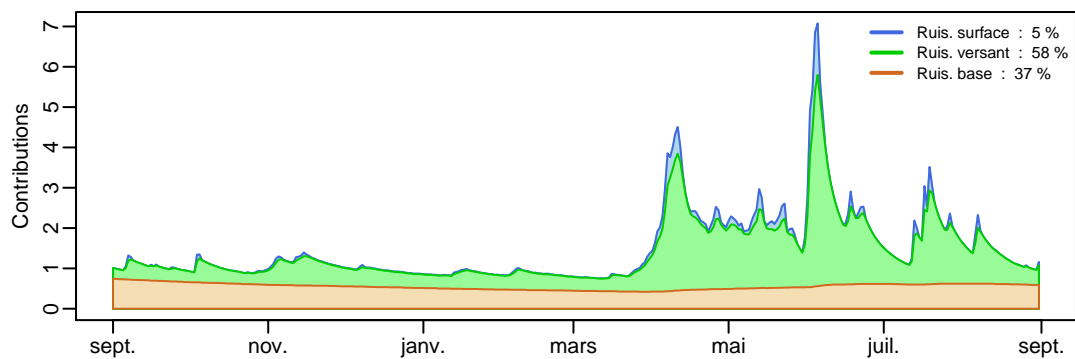
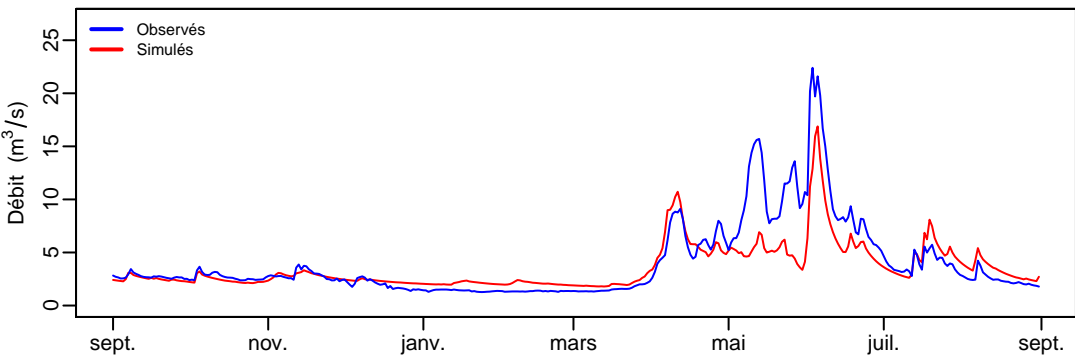
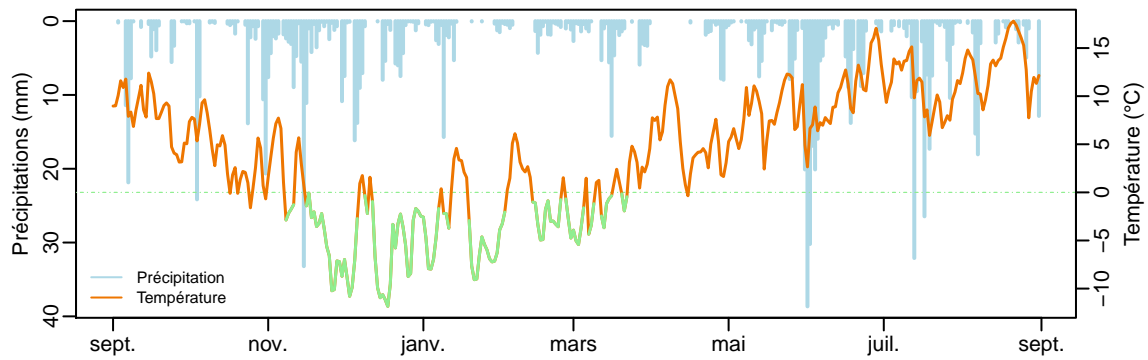
# x0010010 (206.64 km<sup>2</sup>) – année 2008–2009



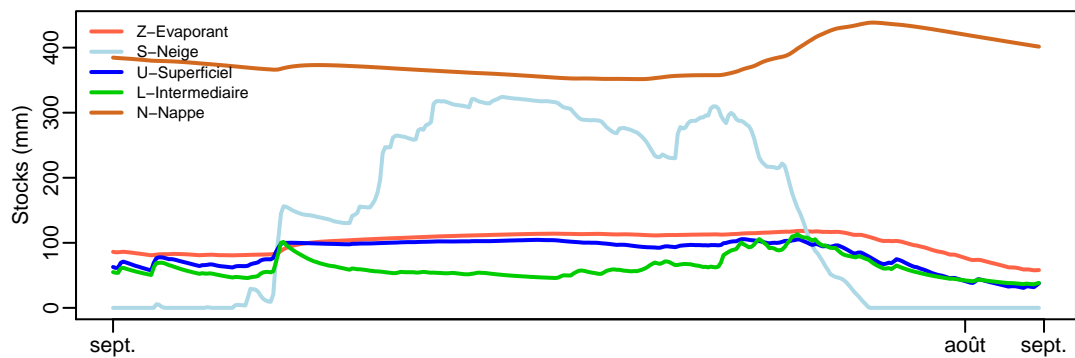
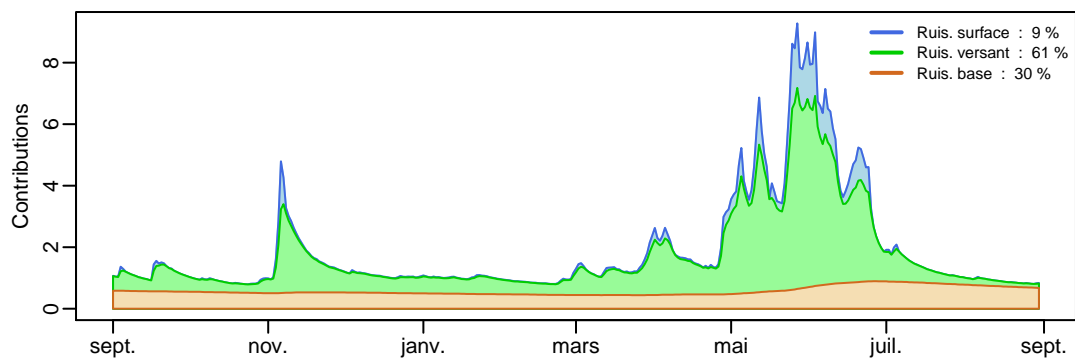
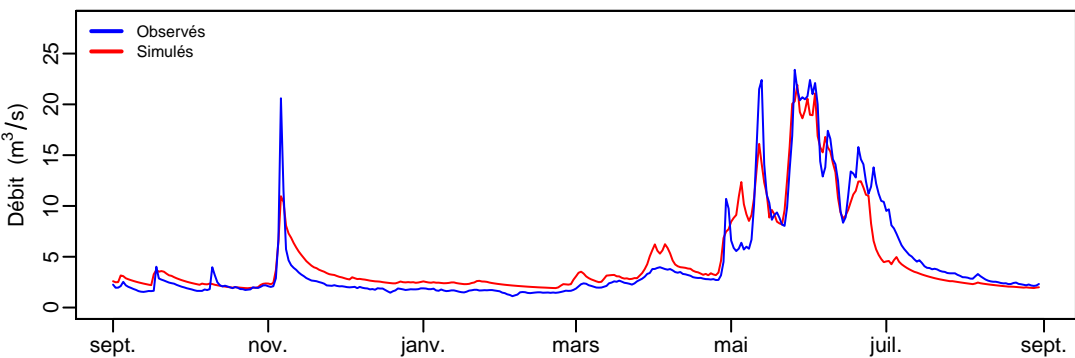
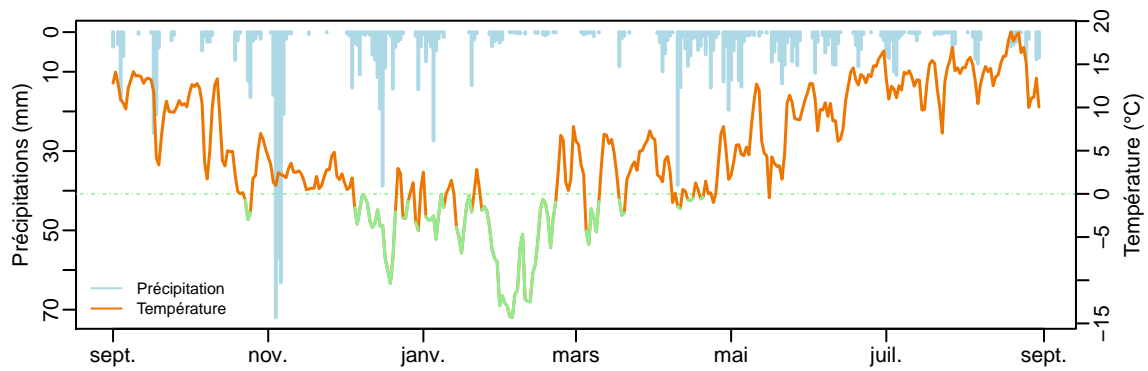
# x0010010 (206.64 km<sup>2</sup>) – année 2009–2010



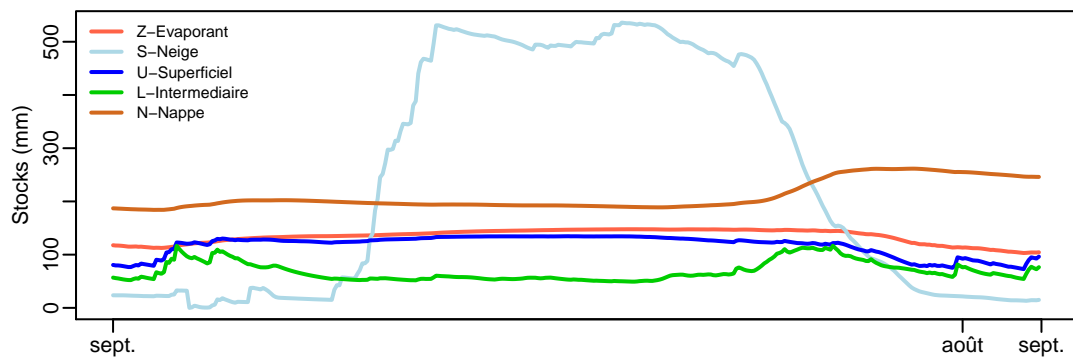
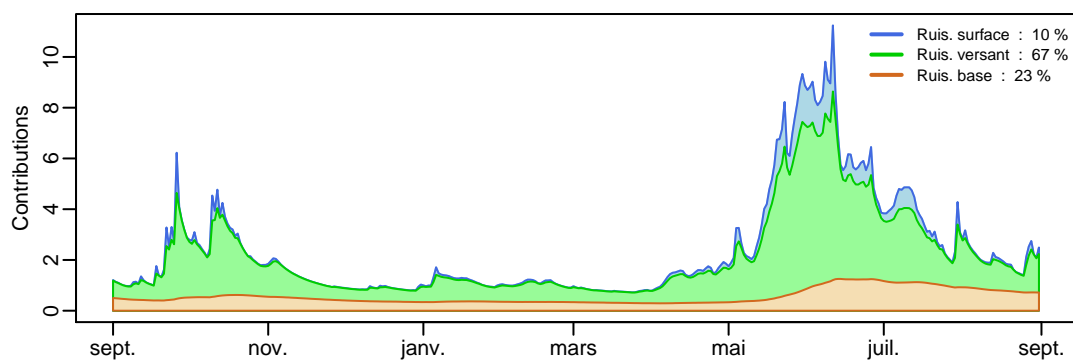
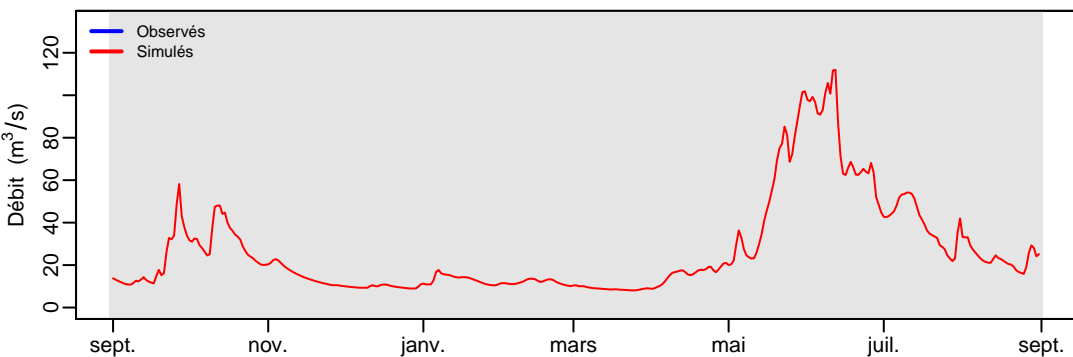
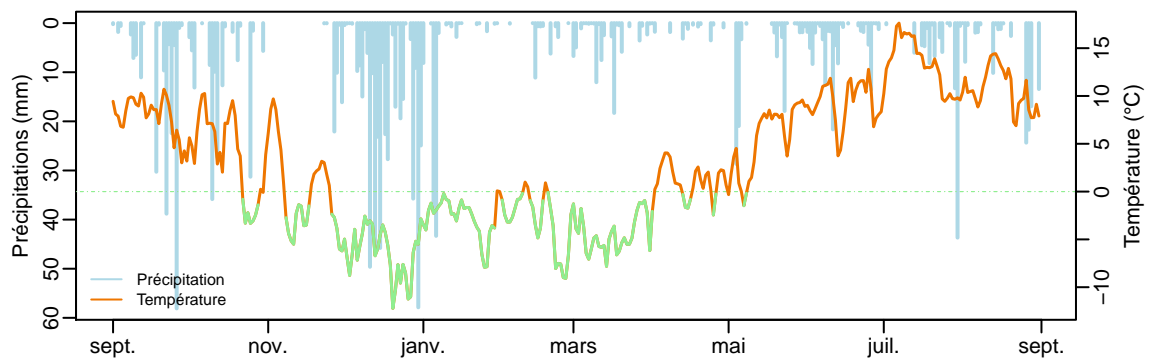
# x0010010 (206.64 km<sup>2</sup>) – année 2010–2011



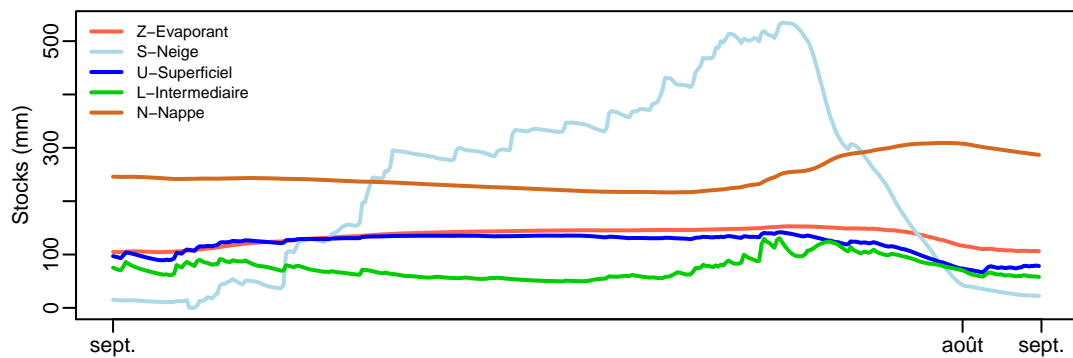
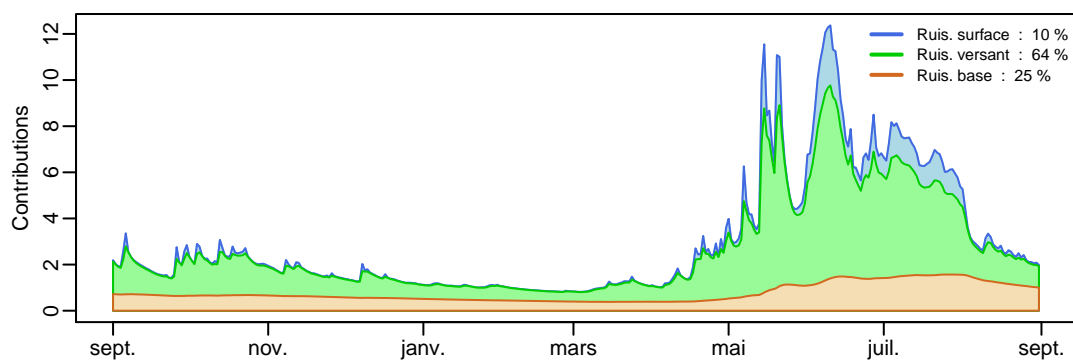
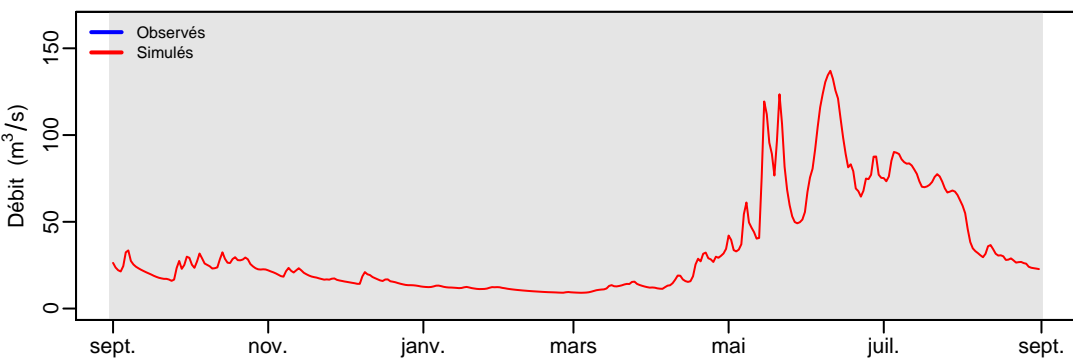
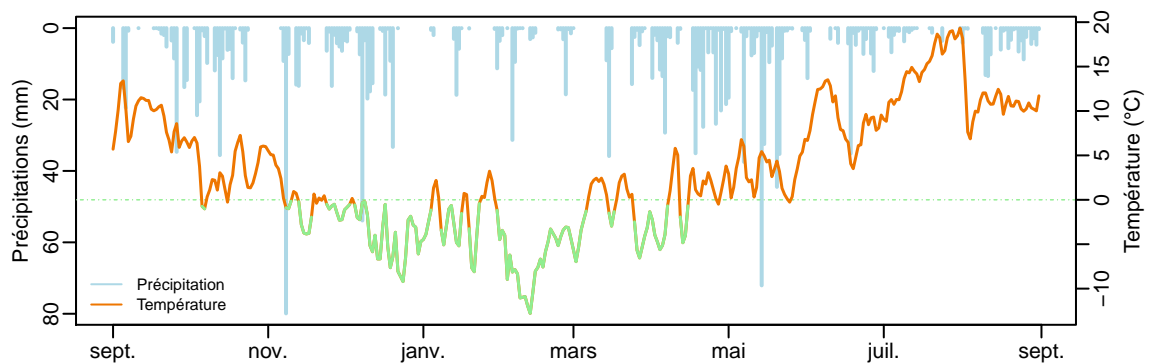
# x0010010 (206.64 km<sup>2</sup>) – année 2011–2012



# x0130010 (963.24 km<sup>2</sup>) – année 1981–1982

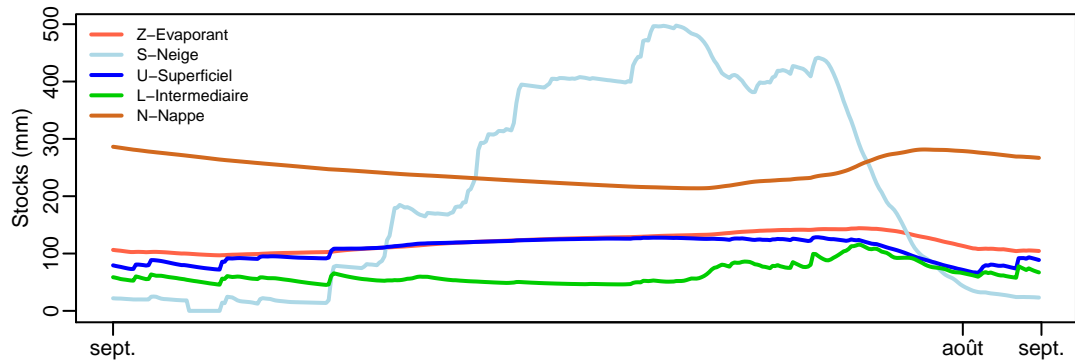
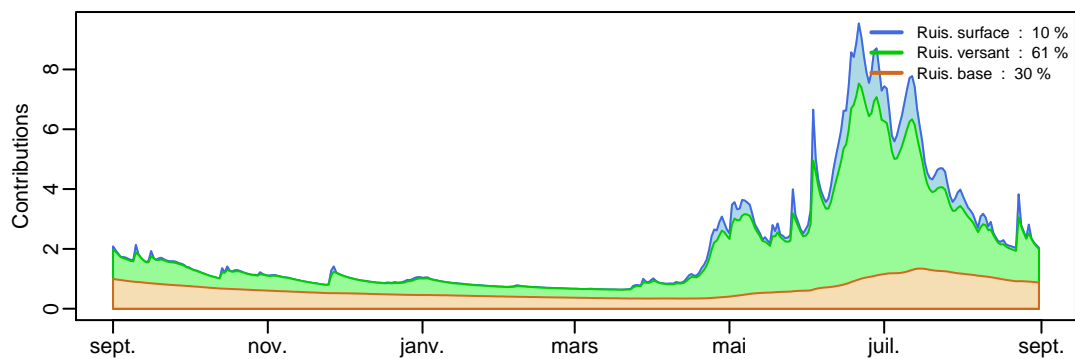
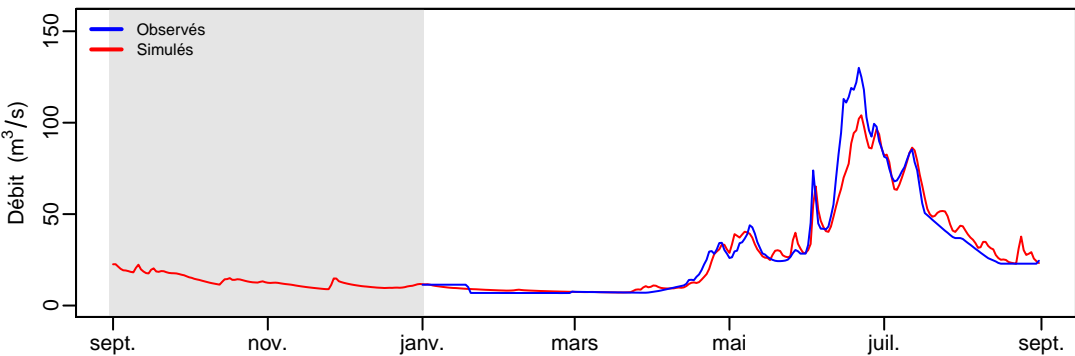
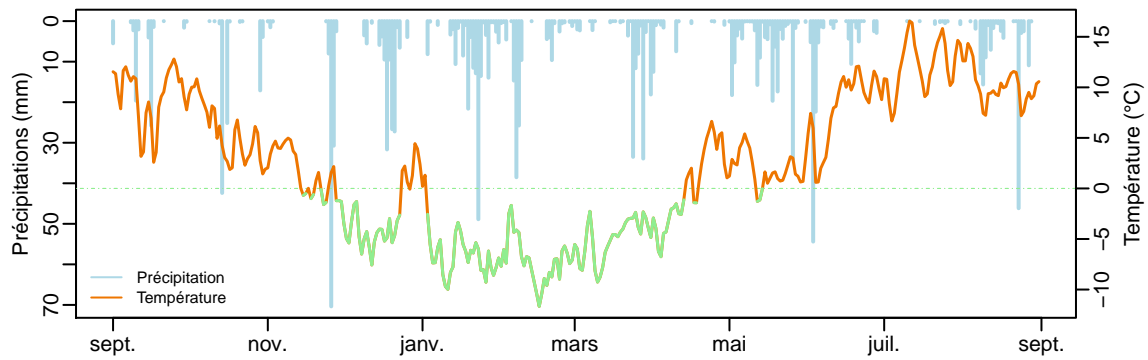


# x0130010 (963.24 km<sup>2</sup>) – année 1982–1983

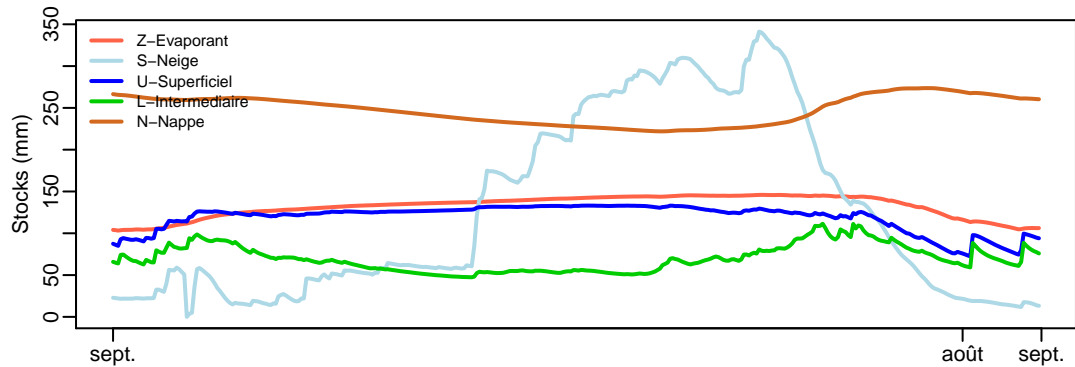
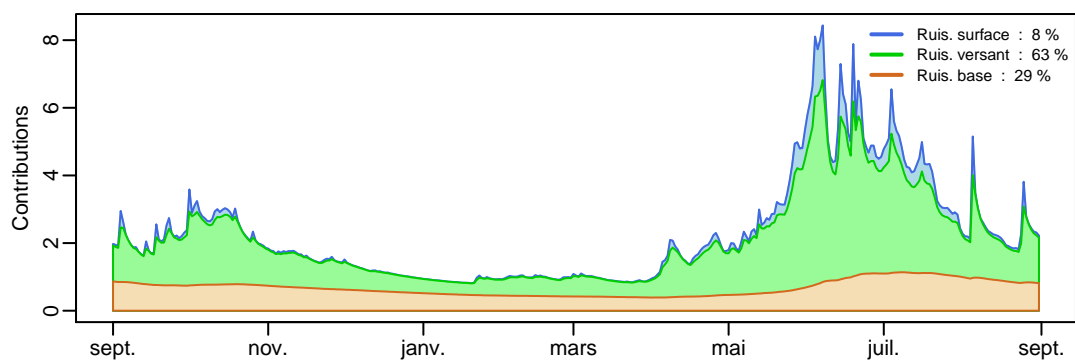
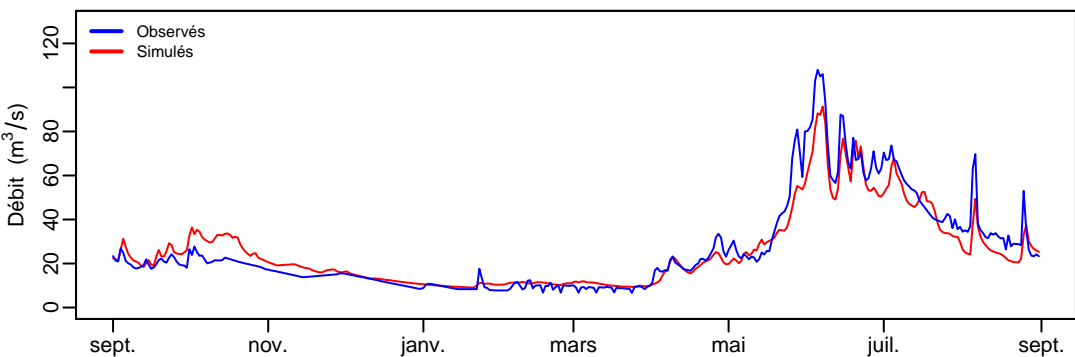
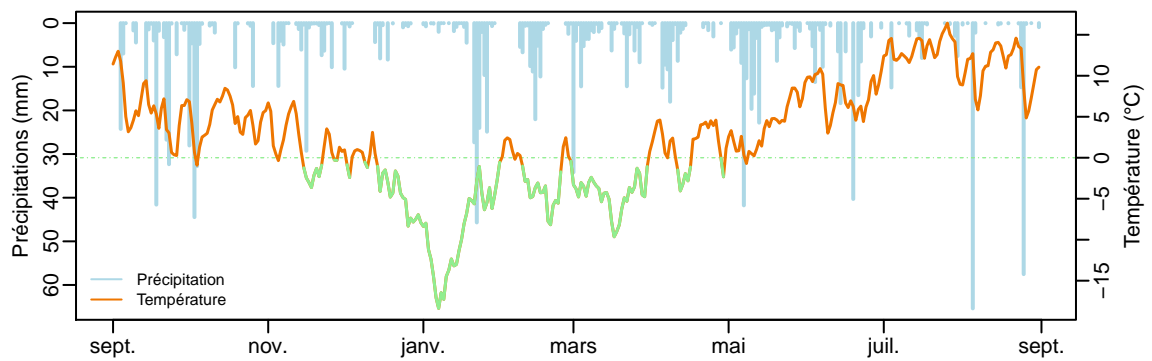




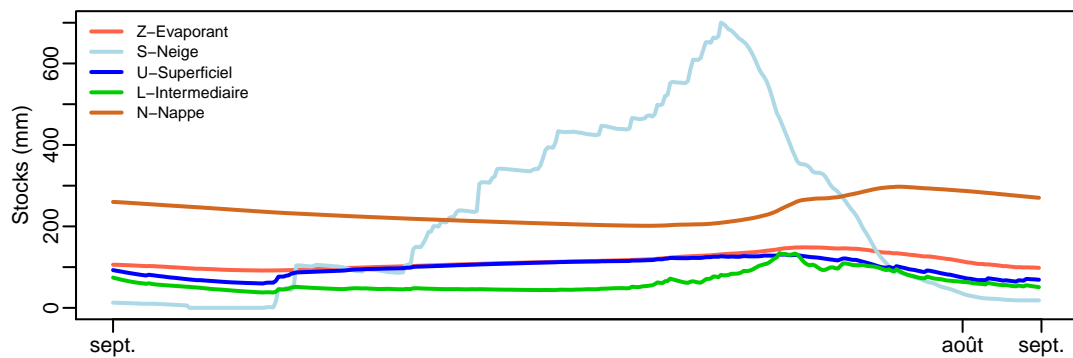
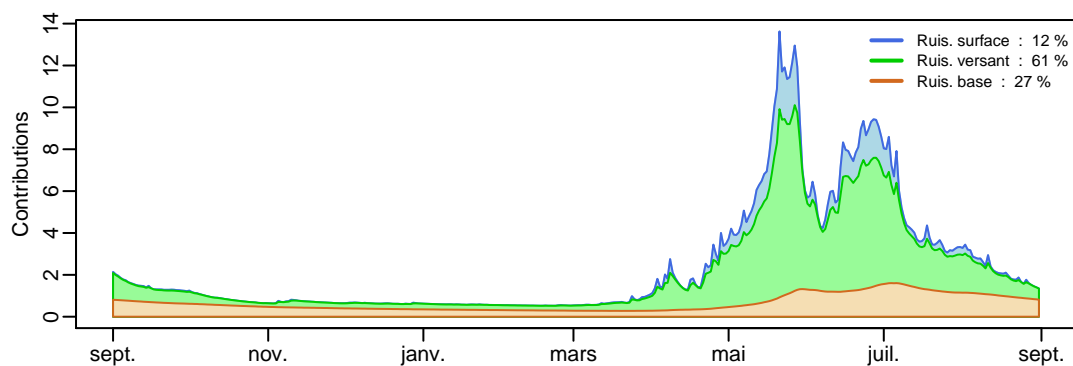
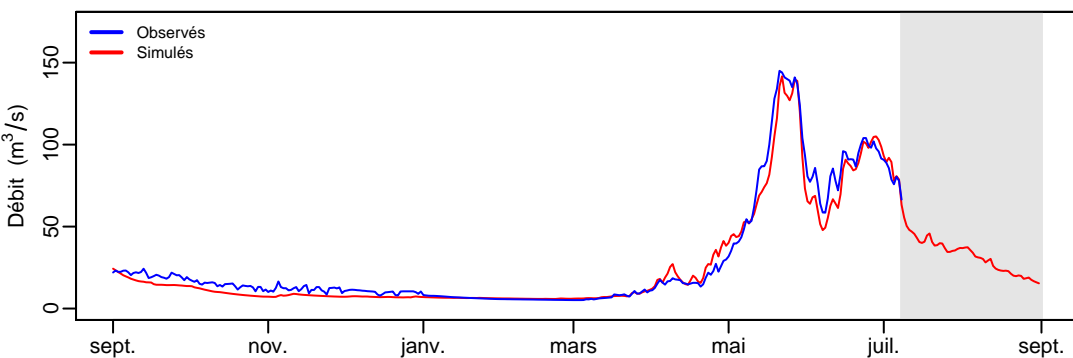
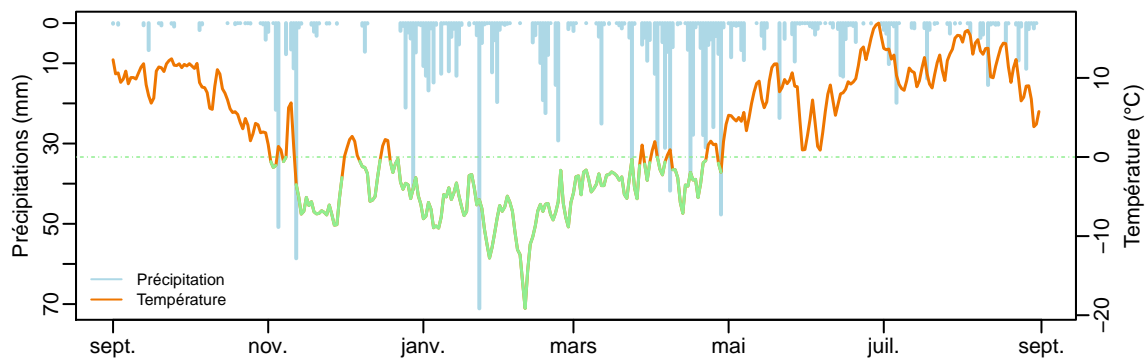
# x0130010 (963.24 km<sup>2</sup>) – année 1983–1984



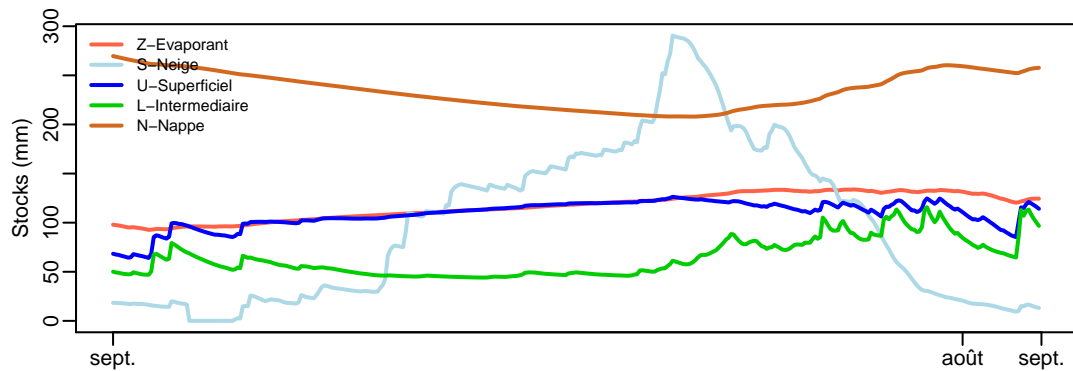
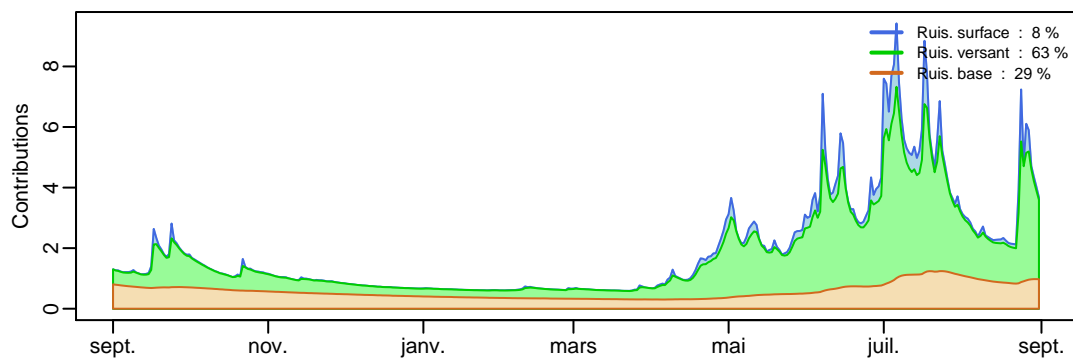
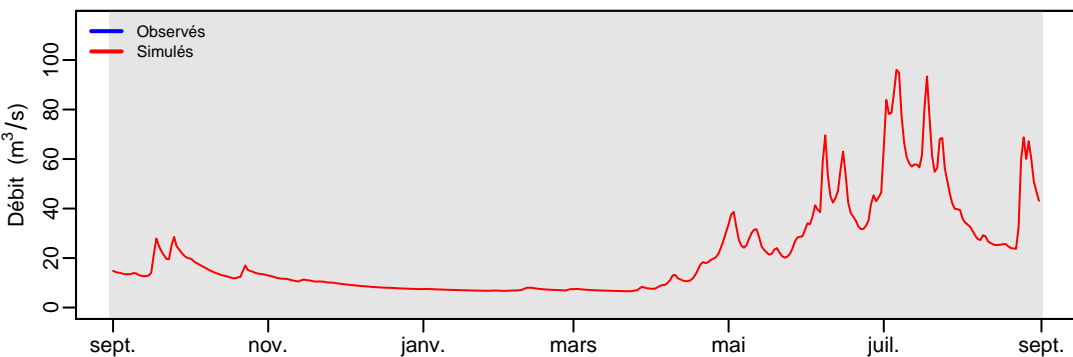
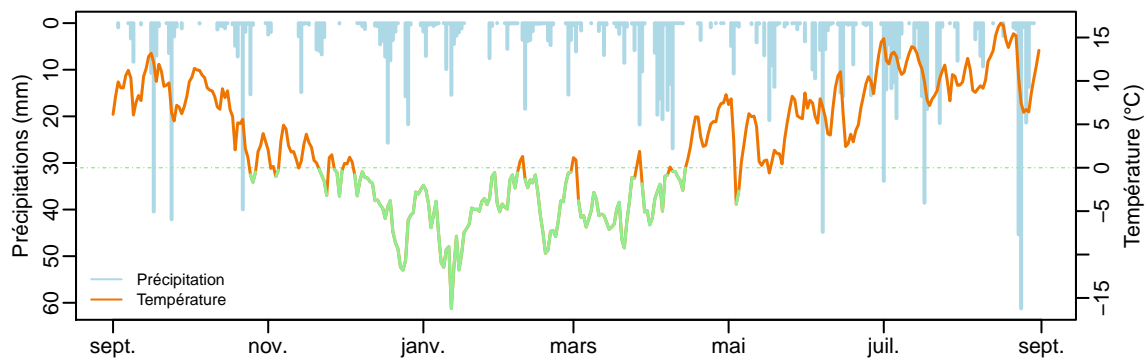
# x0130010 (963.24 km<sup>2</sup>) – année 1984–1985



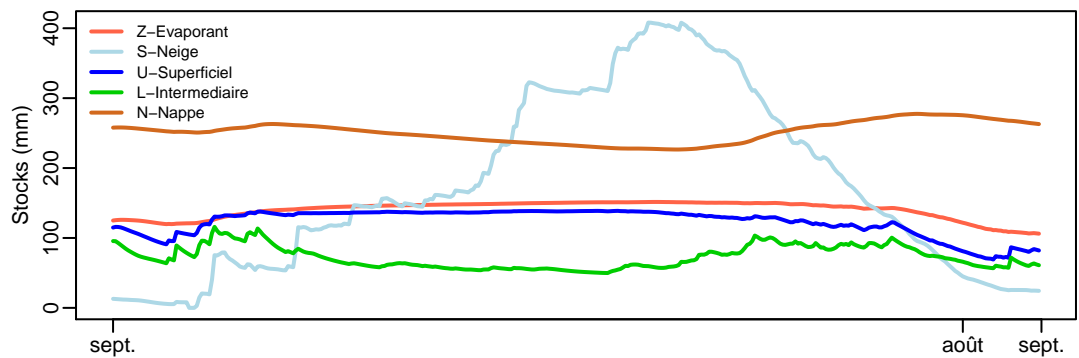
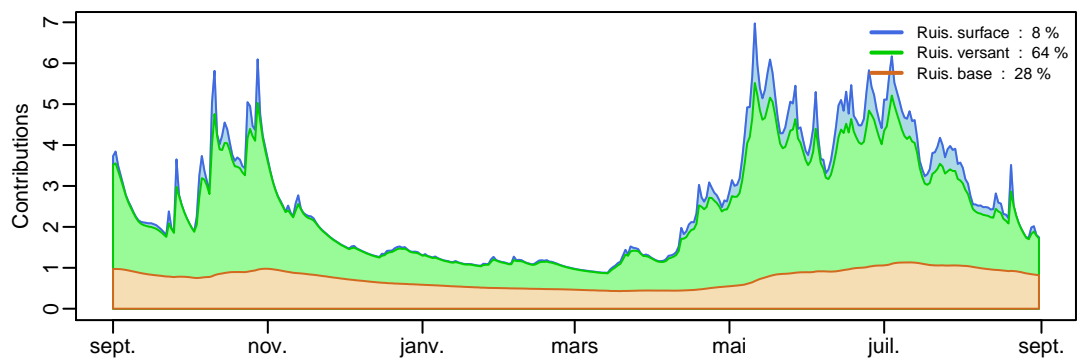
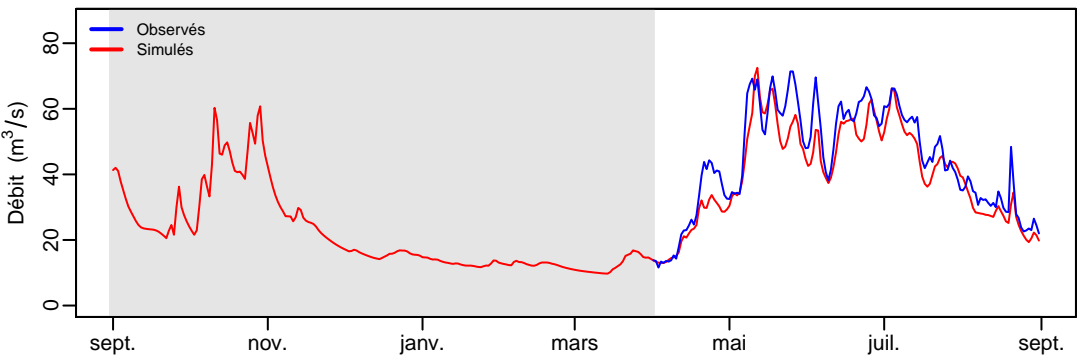
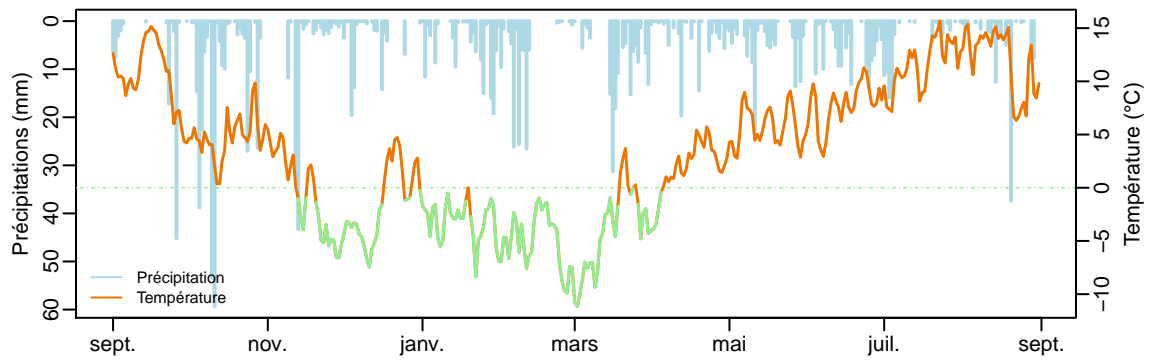
# x0130010 (963.24 km<sup>2</sup>) – année 1985–1986



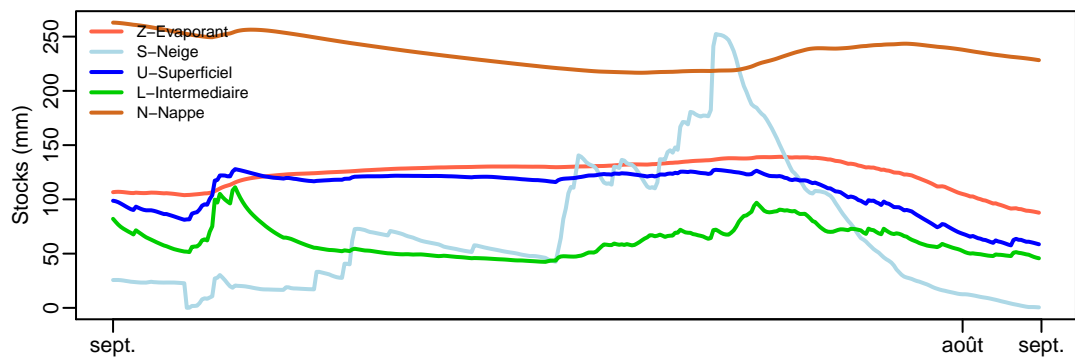
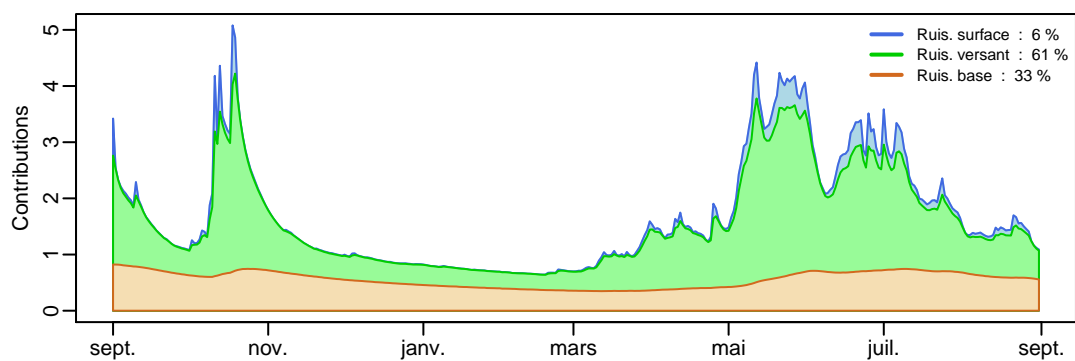
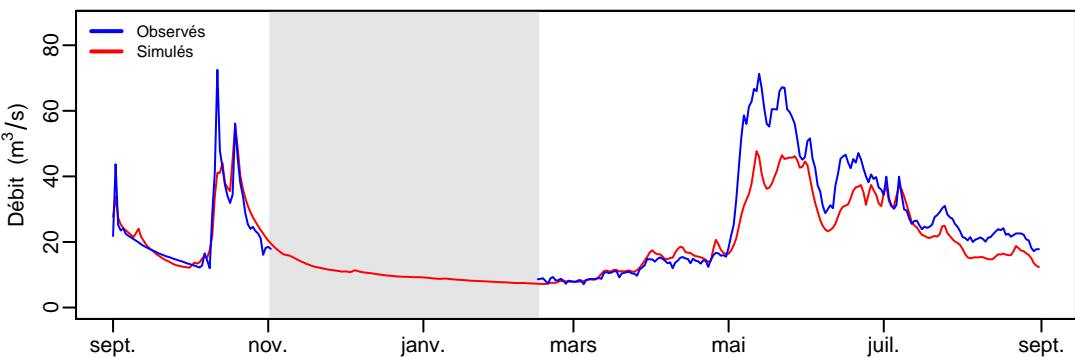
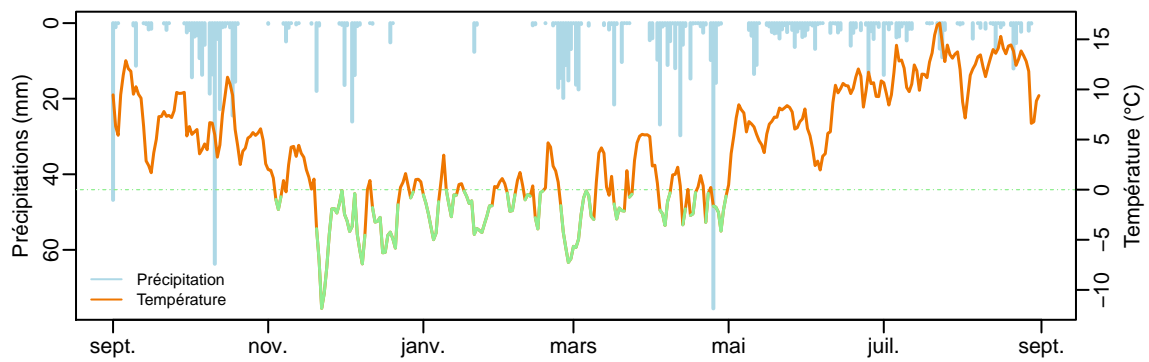
# x0130010 (963.24 km<sup>2</sup>) – année 1986–1987



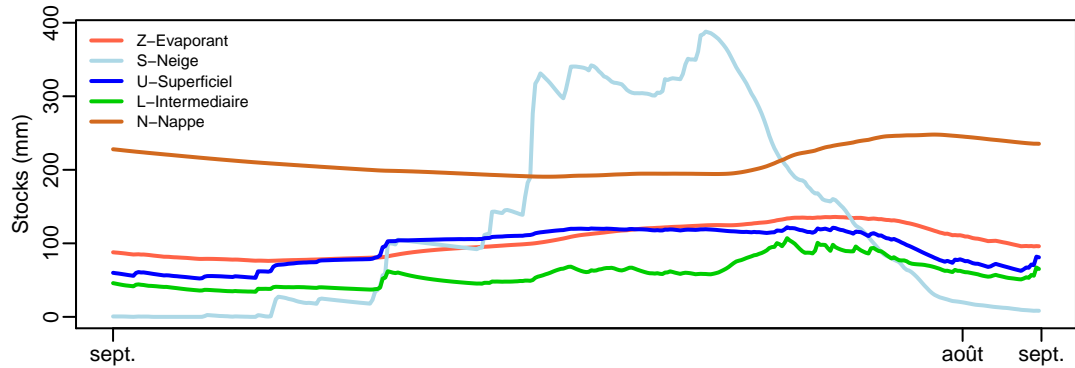
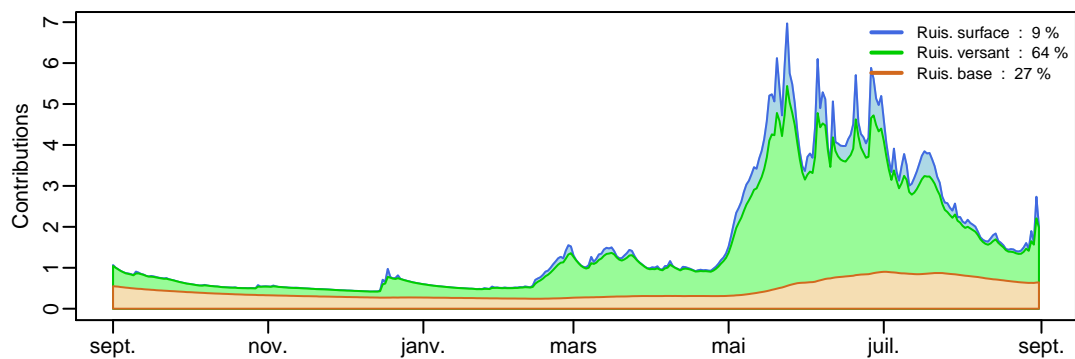
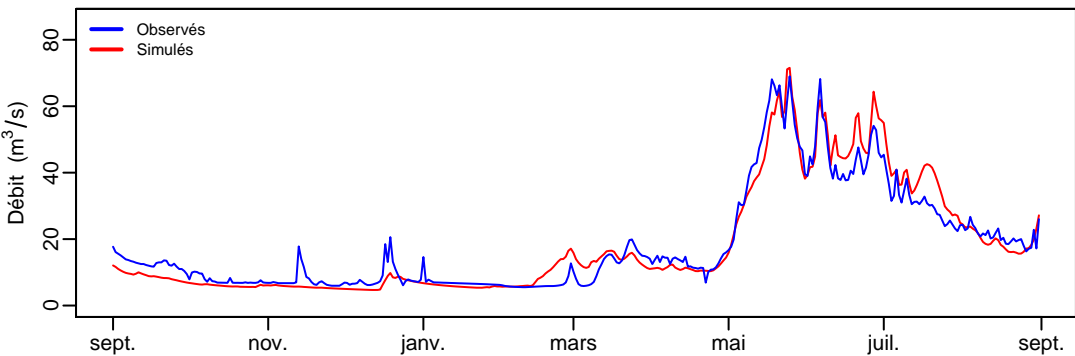
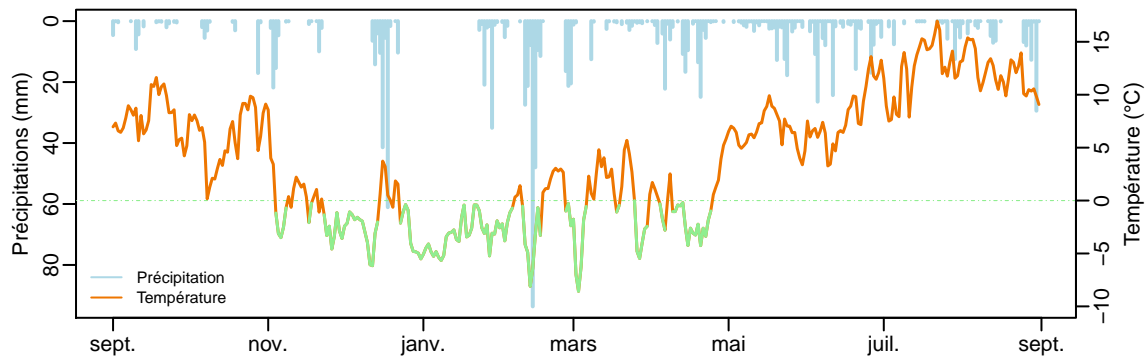
# x0130010 (963.24 km<sup>2</sup>) – année 1987–1988



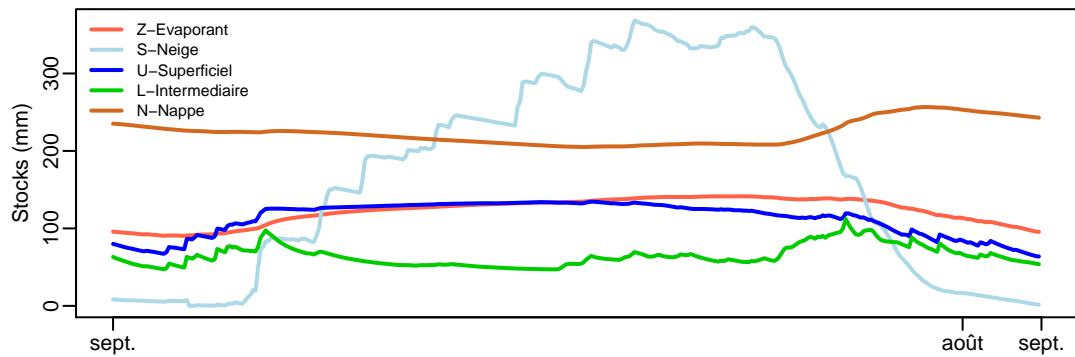
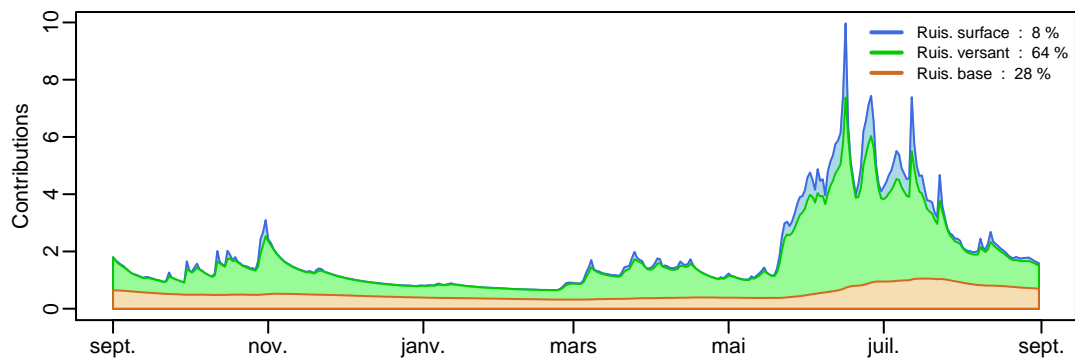
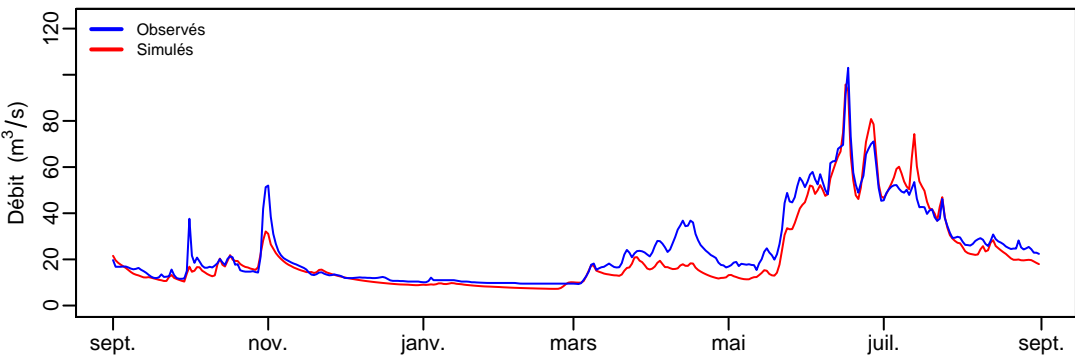
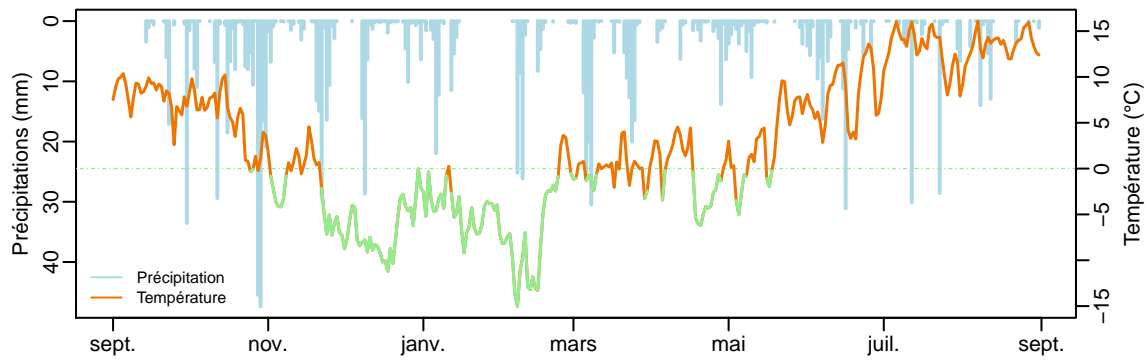
# x0130010 (963.24 km<sup>2</sup>) – année 1988–1989



# x0130010 (963.24 km<sup>2</sup>) – année 1989–1990

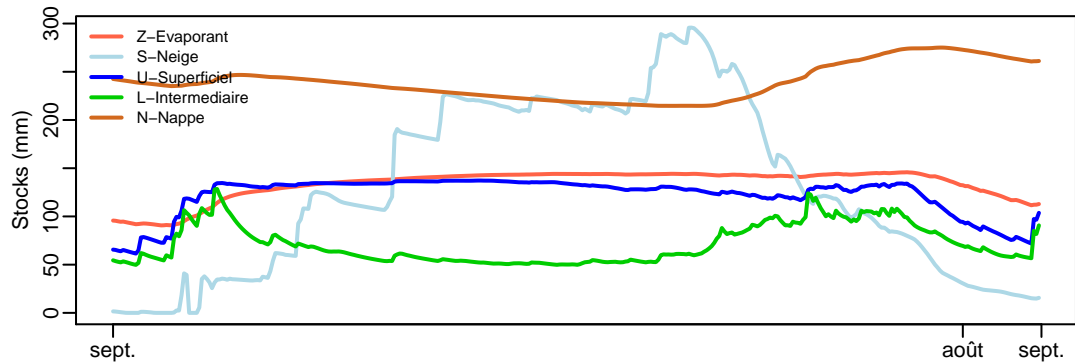
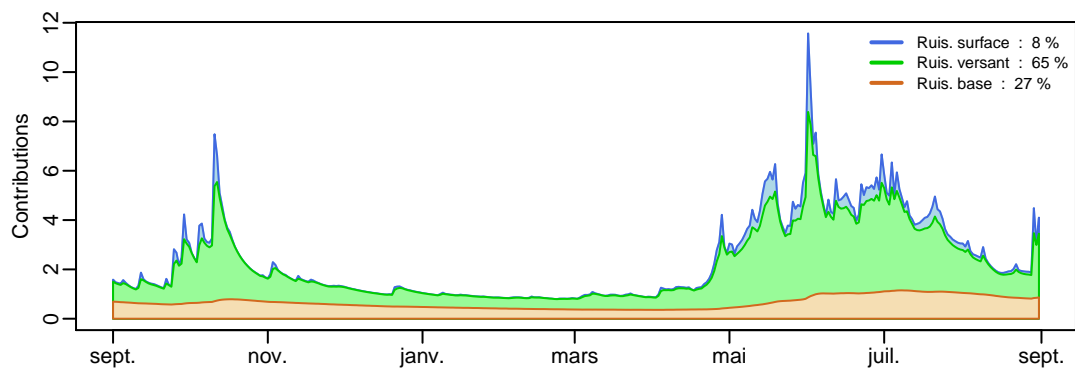
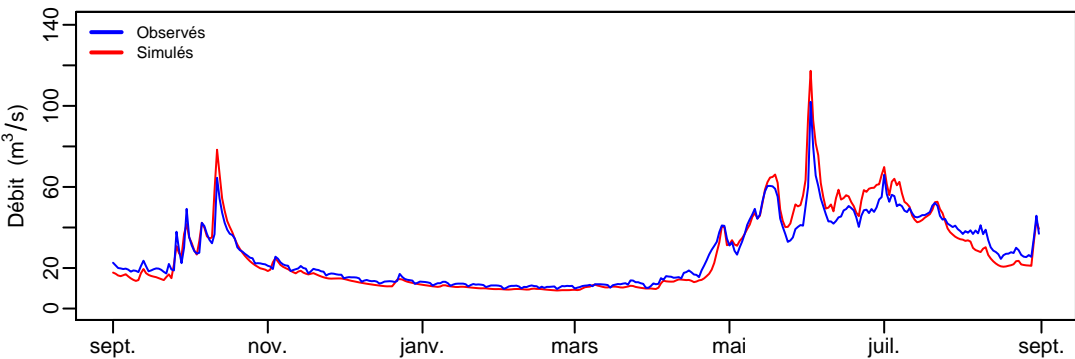
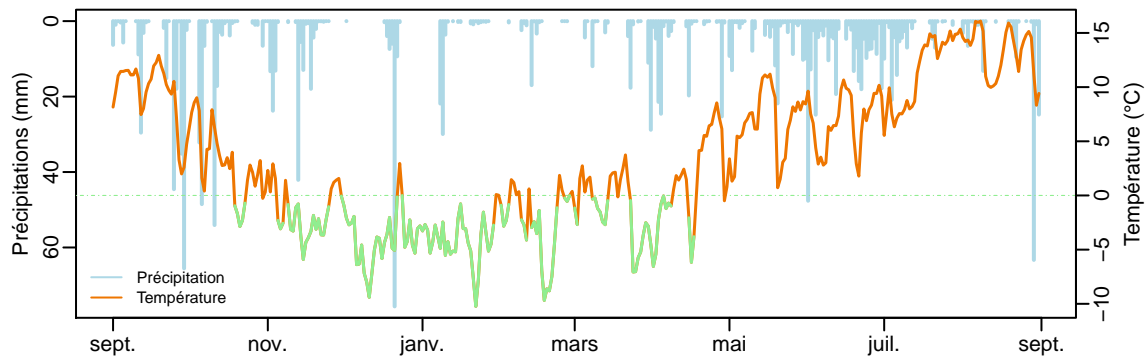


# x0130010 (963.24 km<sup>2</sup>) – année 1990–1991

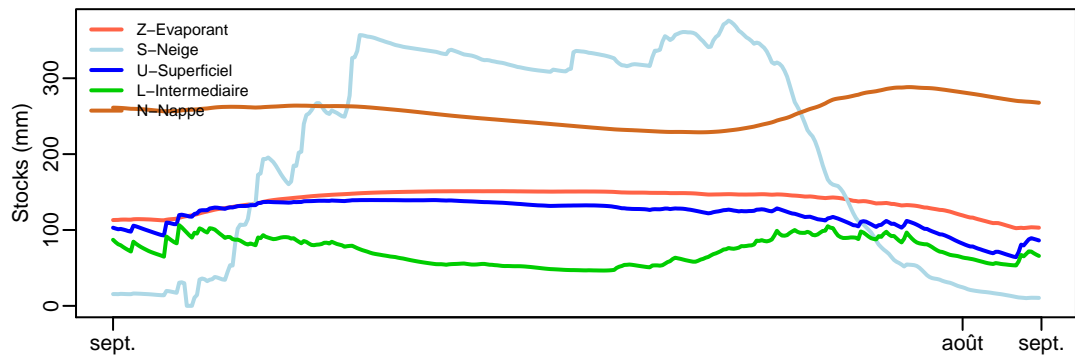
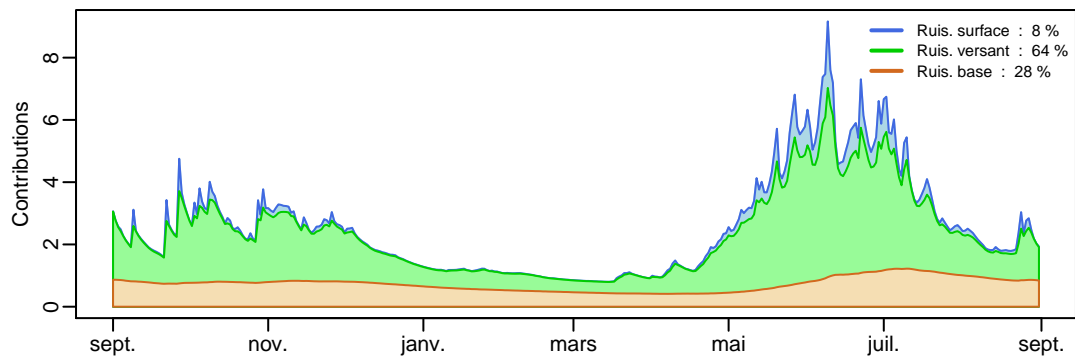
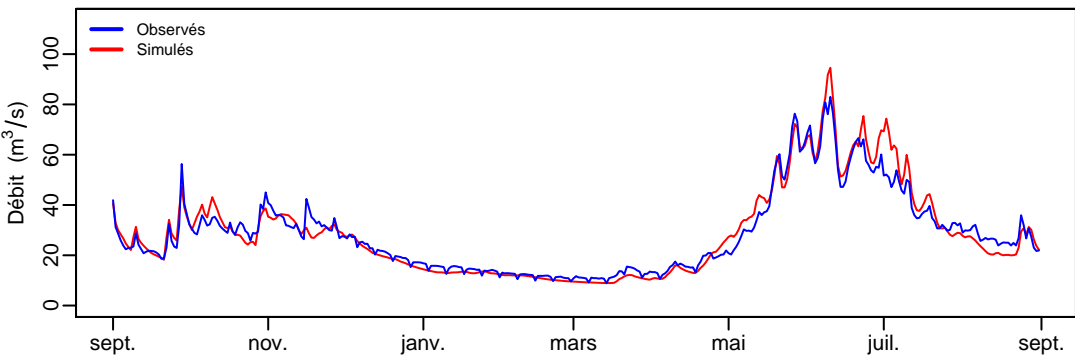
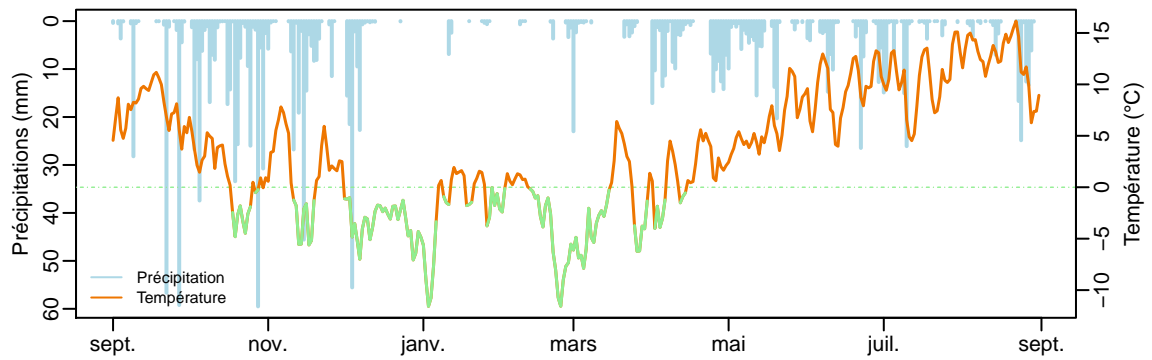




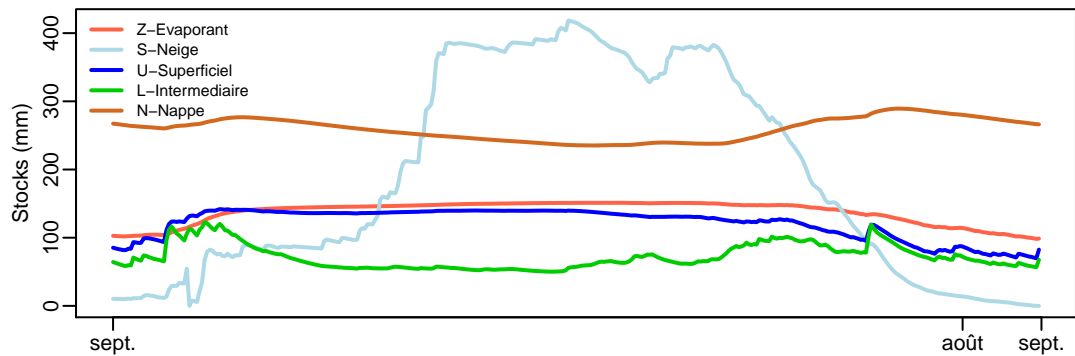
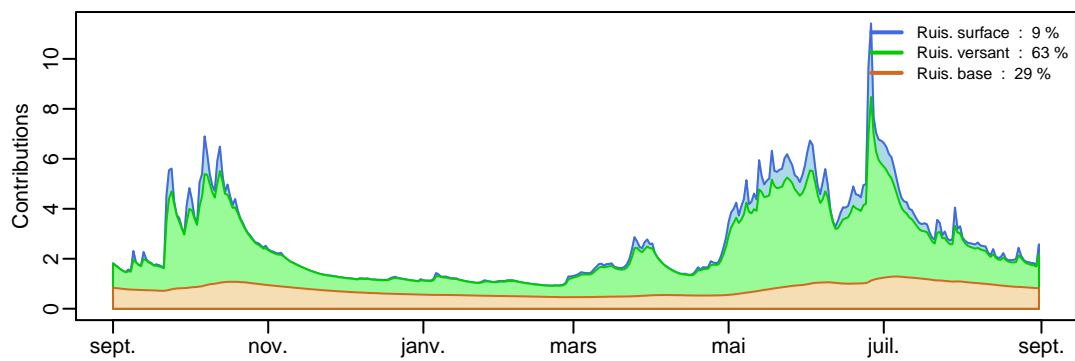
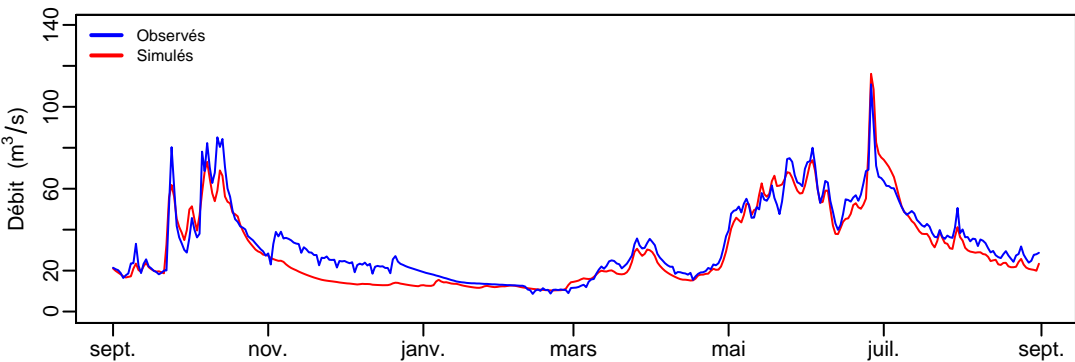
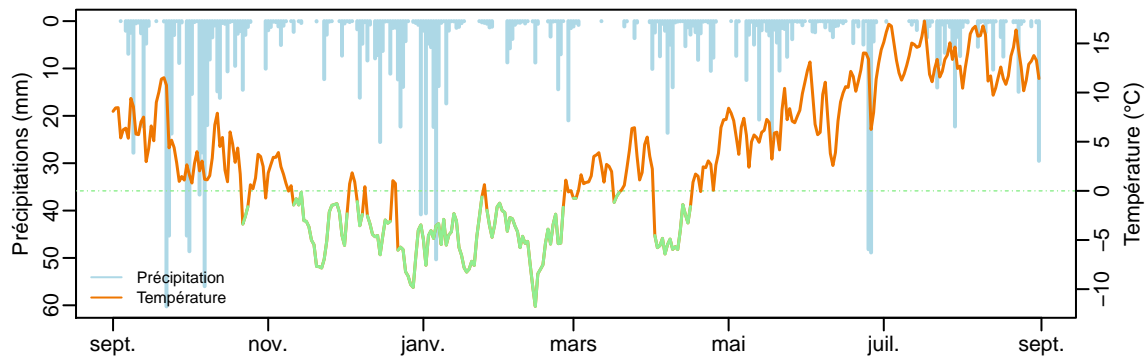
# x0130010 (963.24 km<sup>2</sup>) – année 1991–1992



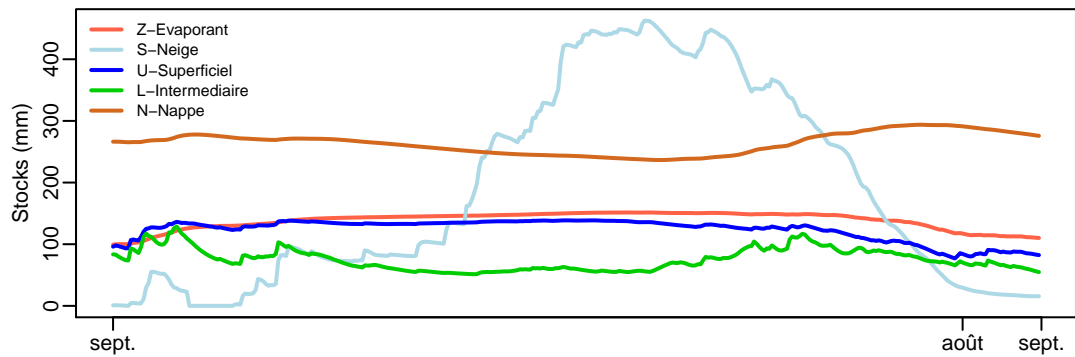
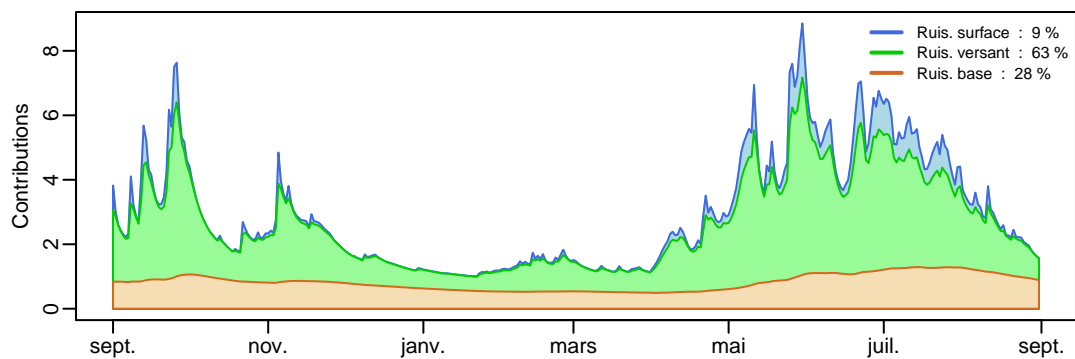
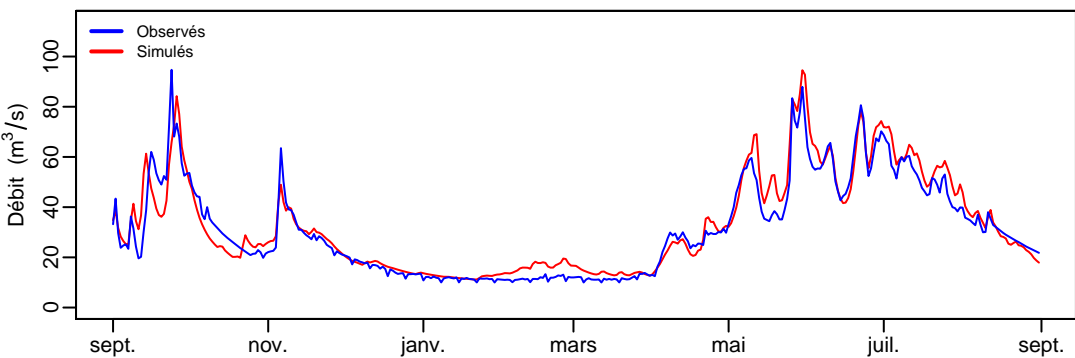
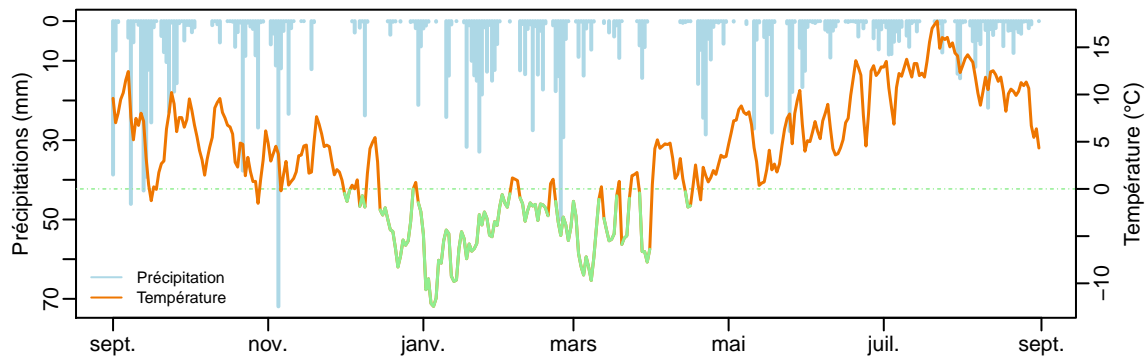
# x0130010 (963.24 km<sup>2</sup>) – année 1992–1993



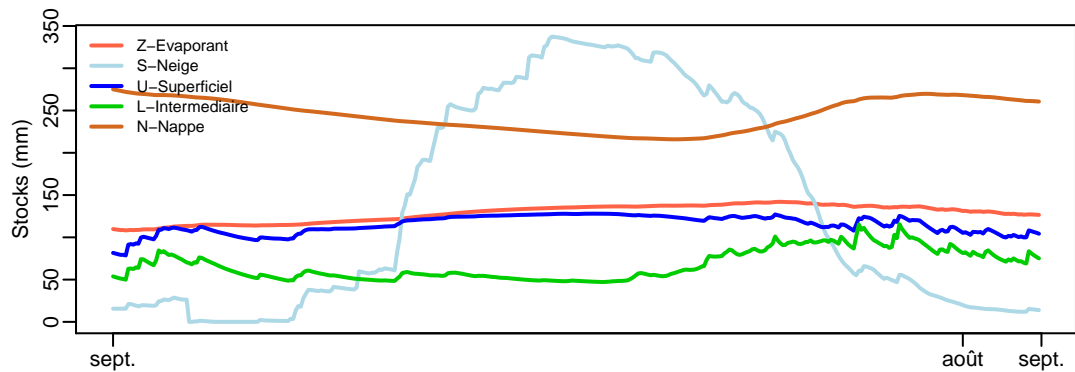
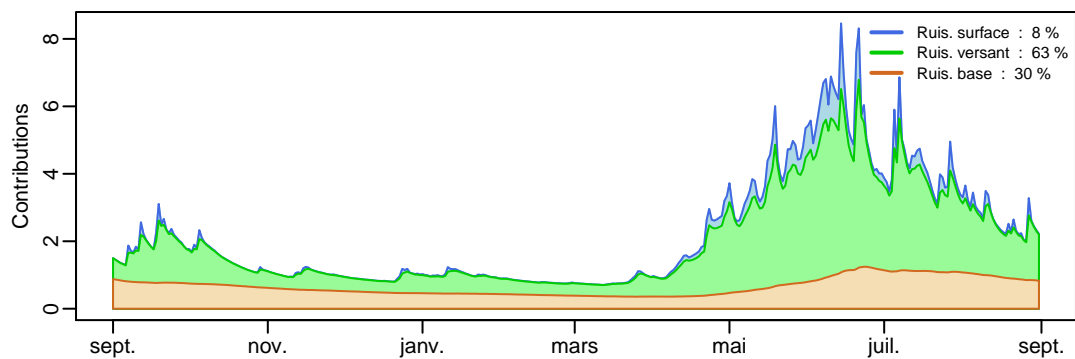
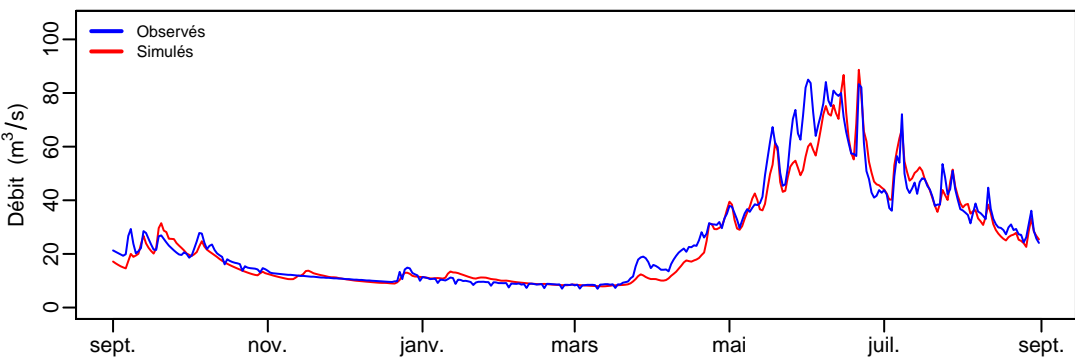
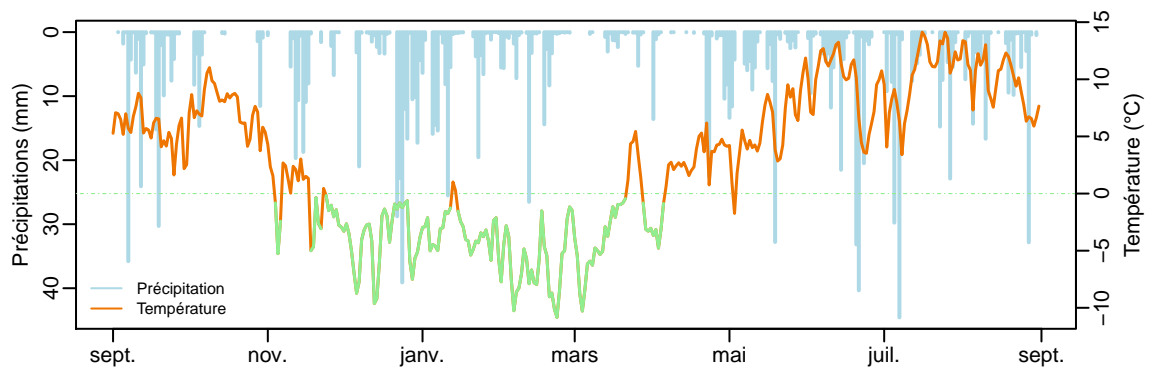
# x0130010 (963.24 km<sup>2</sup>) – année 1993–1994



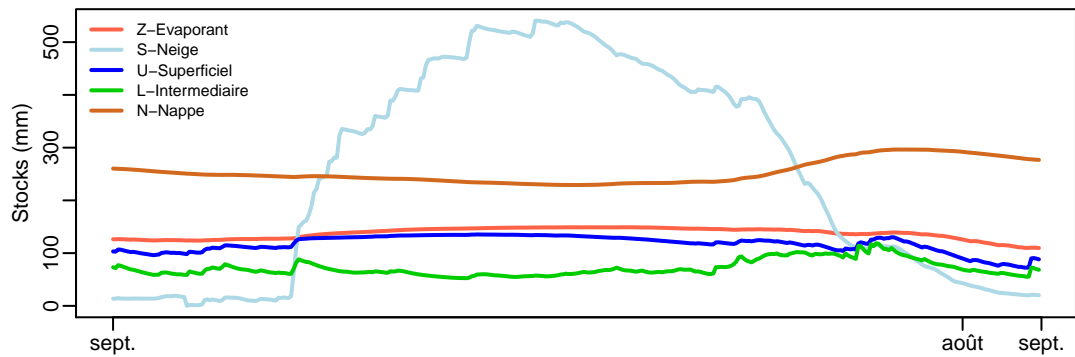
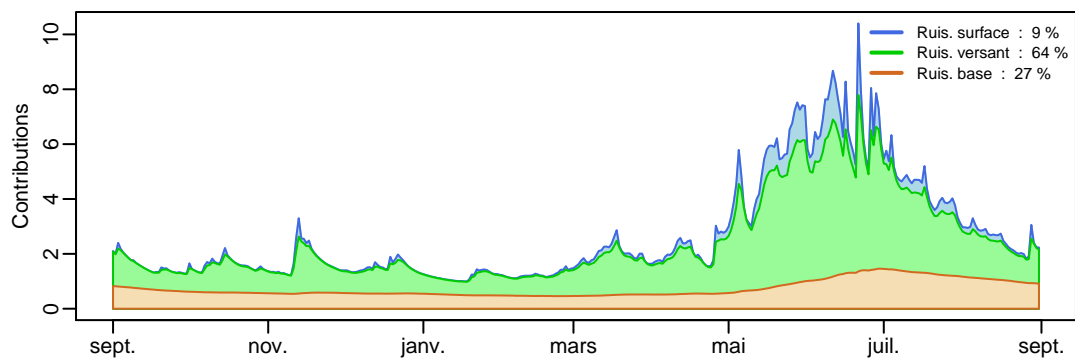
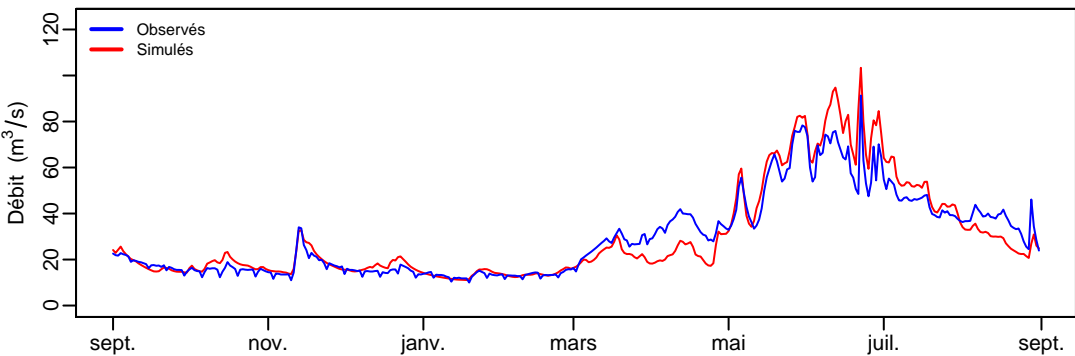
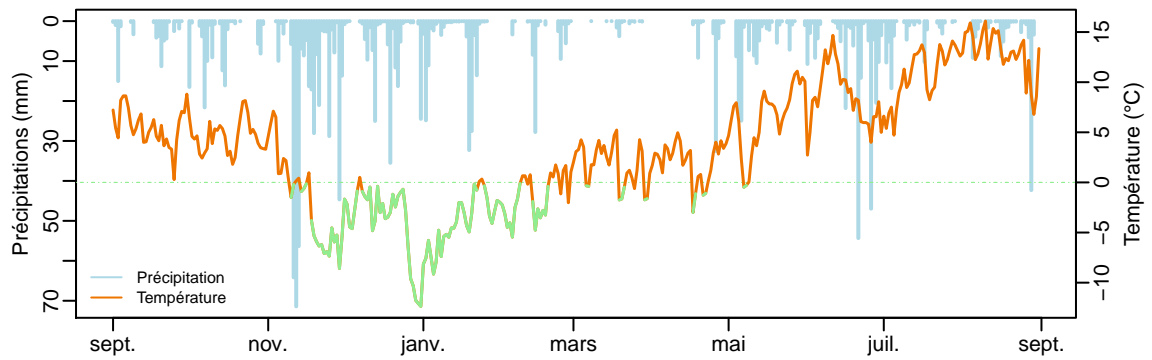
# x0130010 (963.24 km<sup>2</sup>) – année 1994–1995



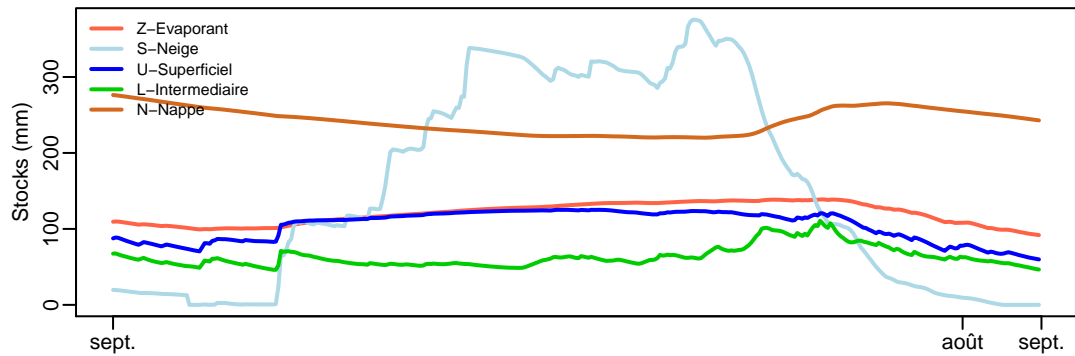
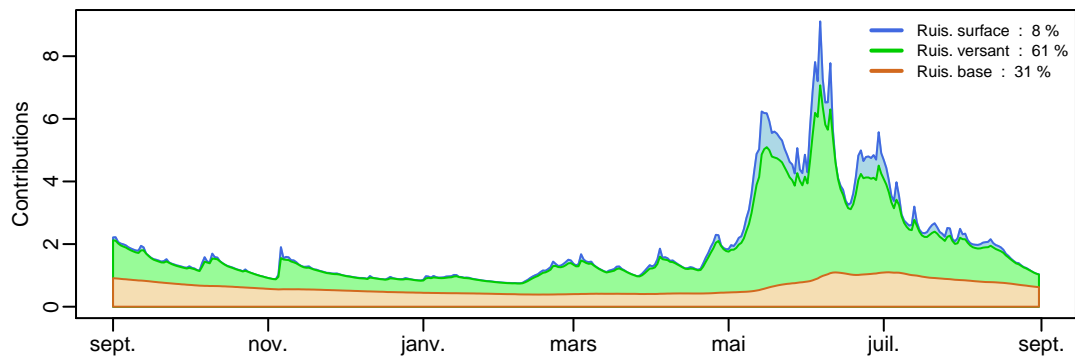
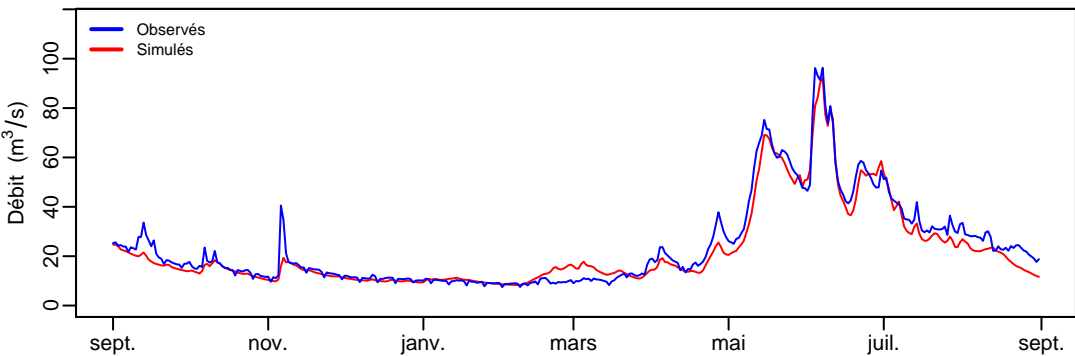
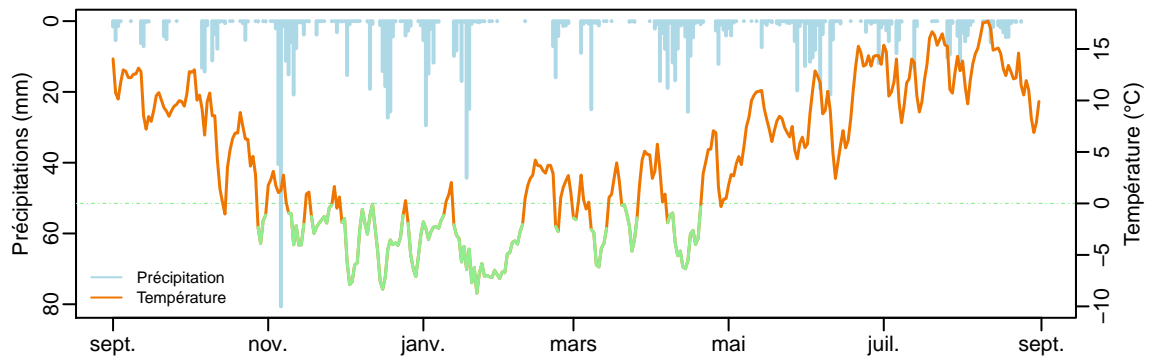
# x0130010 (963.24 km<sup>2</sup>) – année 1995–1996



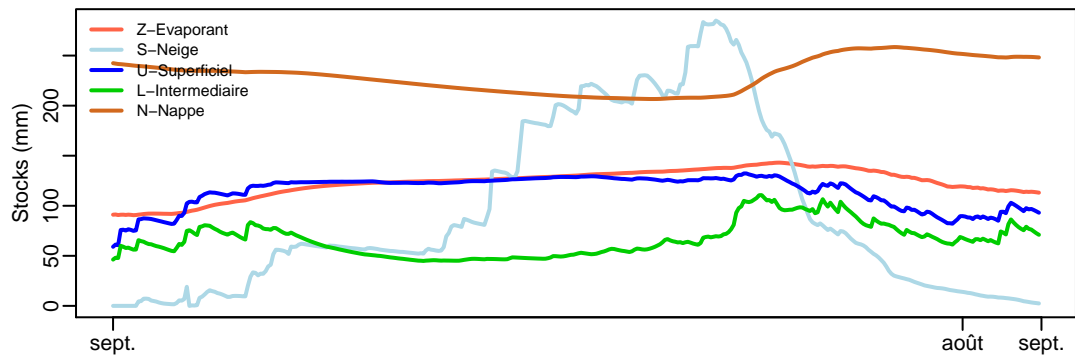
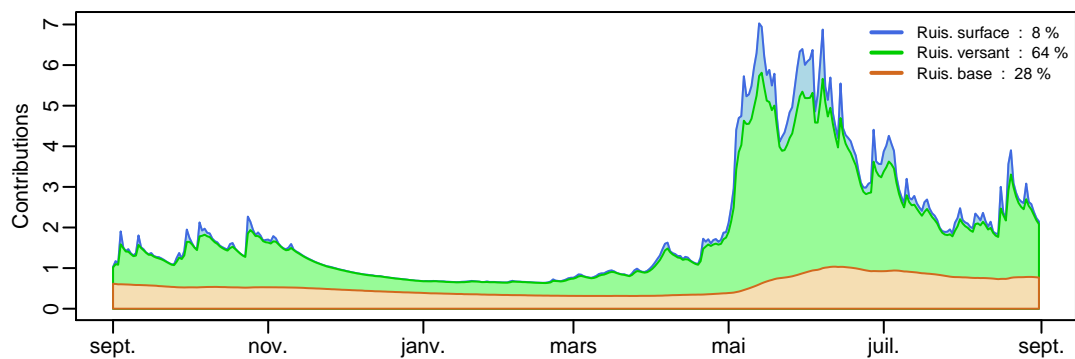
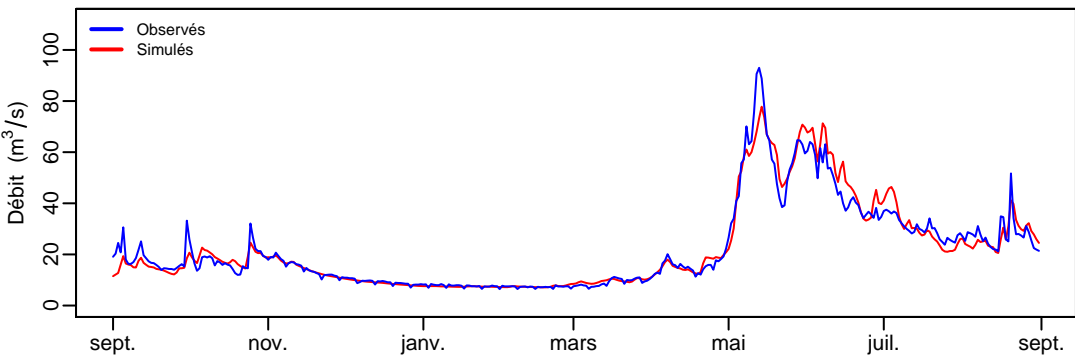
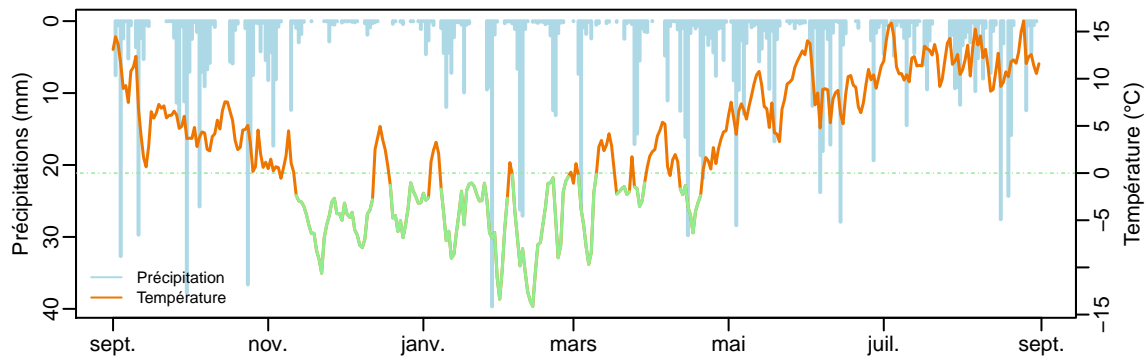
# x0130010 (963.24 km<sup>2</sup>) – année 1996–1997



# x0130010 (963.24 km<sup>2</sup>) – année 1997–1998

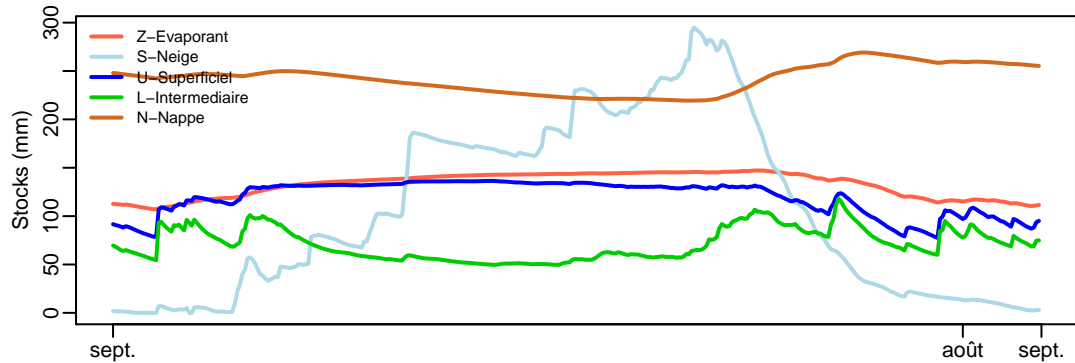
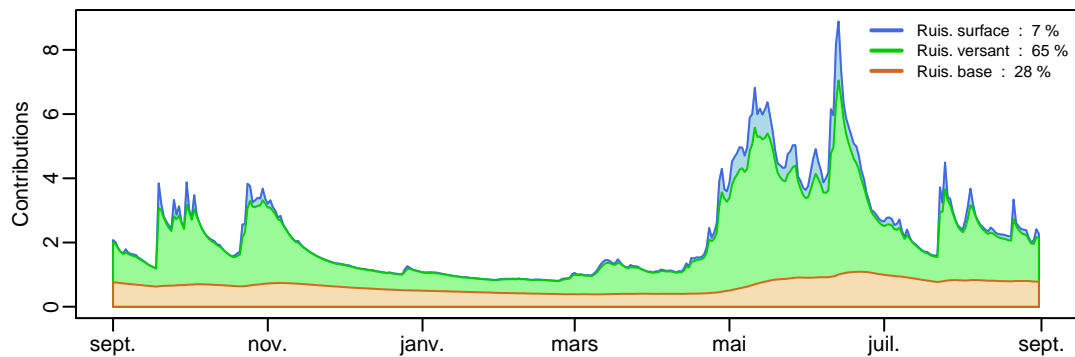
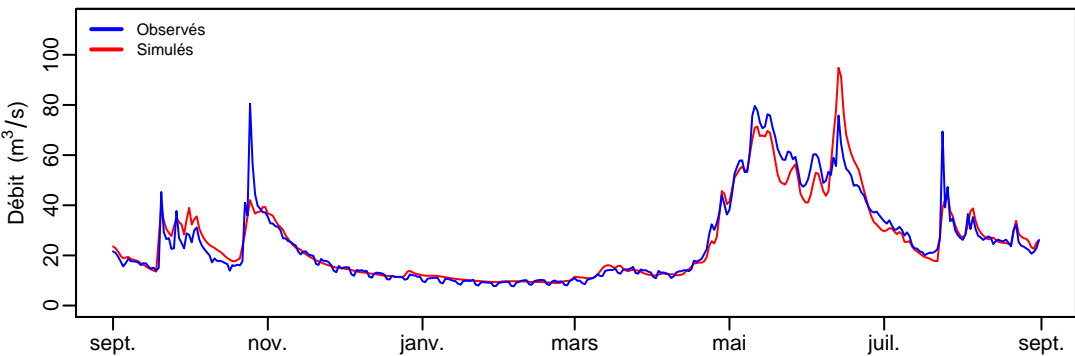
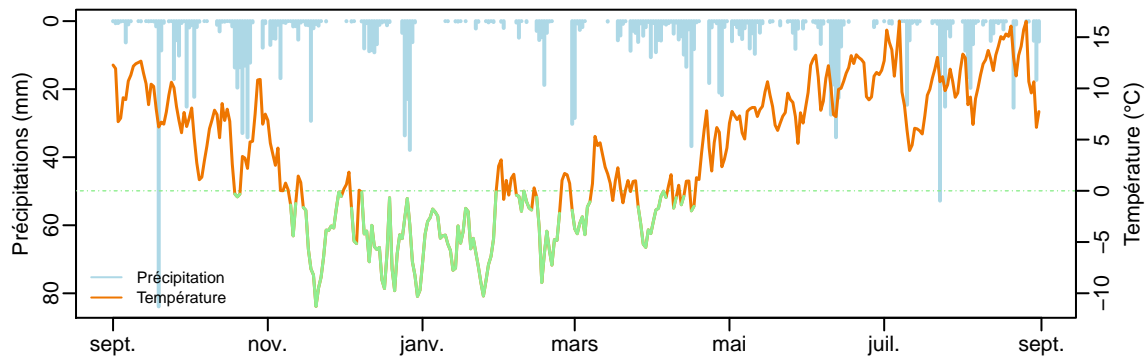


# x0130010 (963.24 km<sup>2</sup>) – année 1998–1999

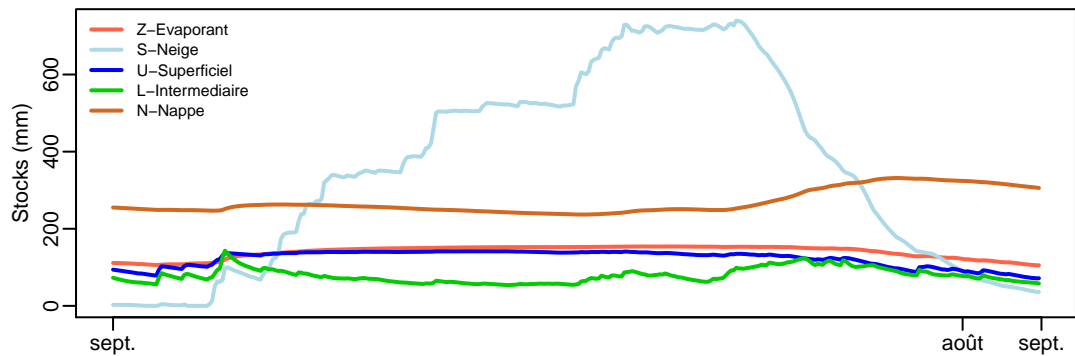
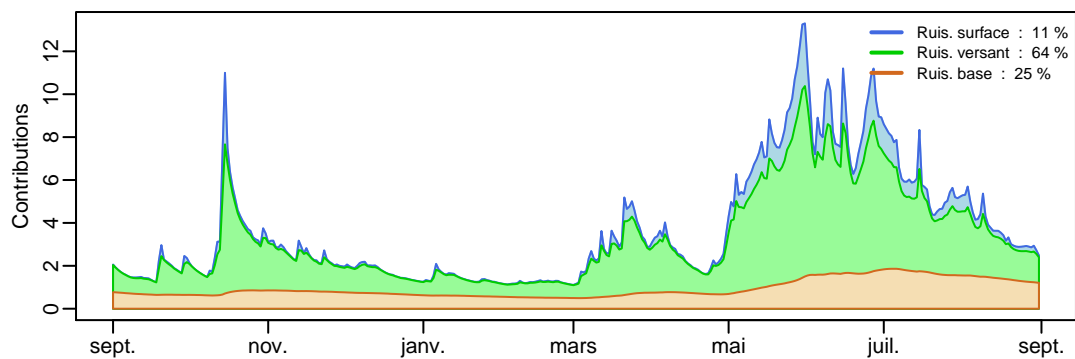
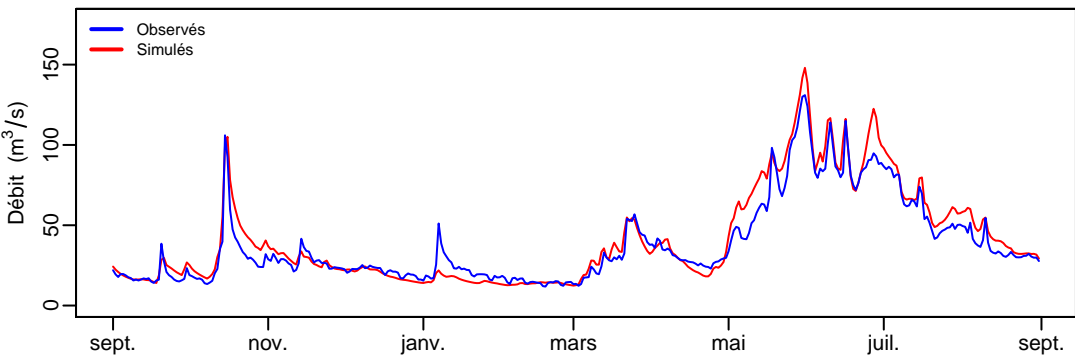
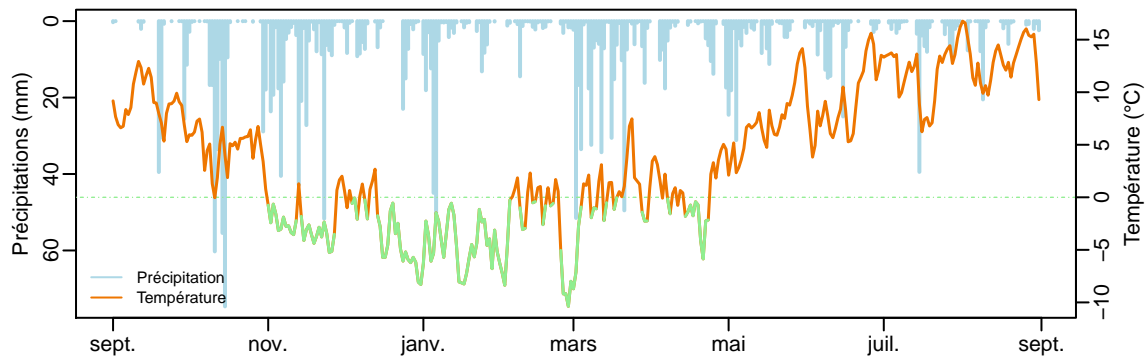




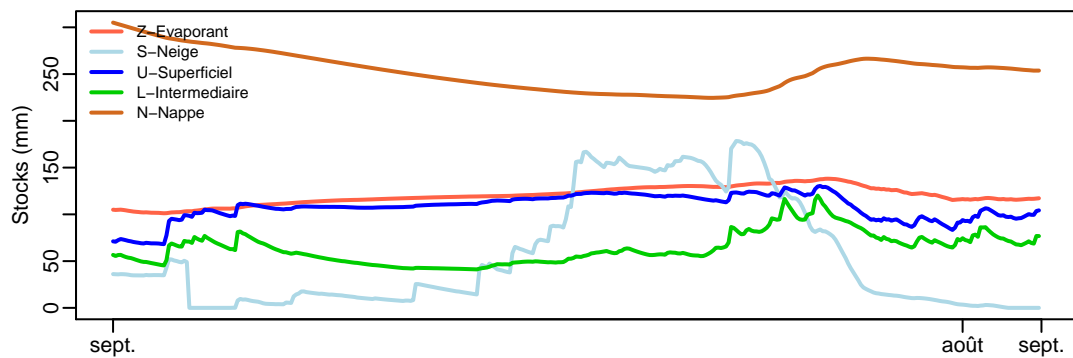
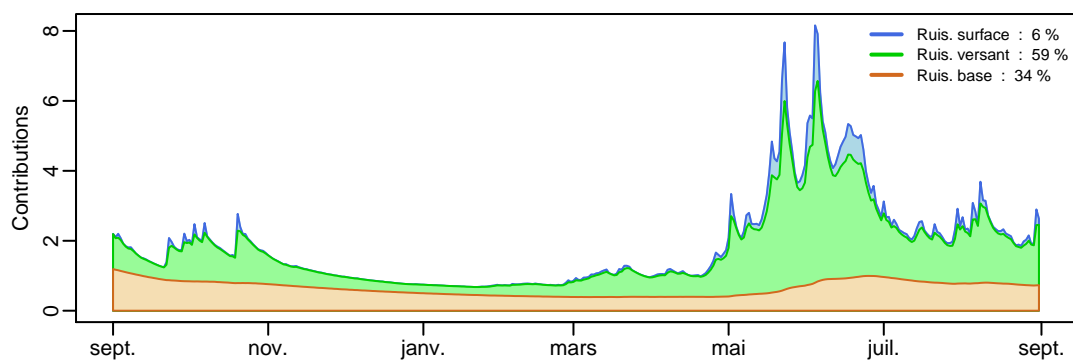
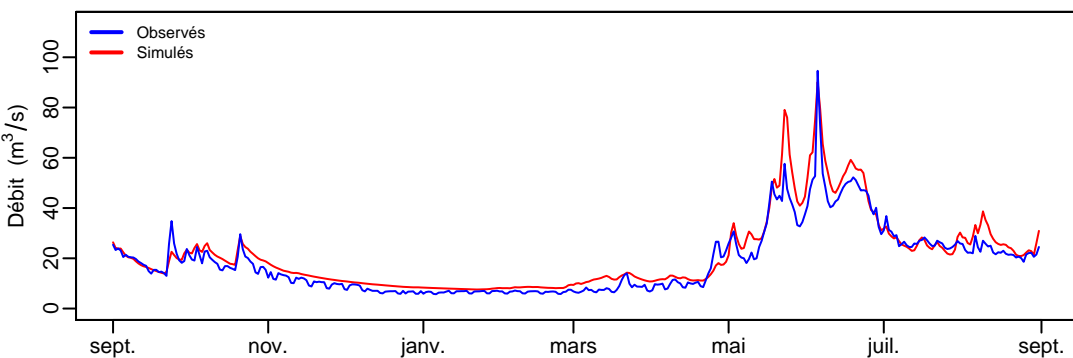
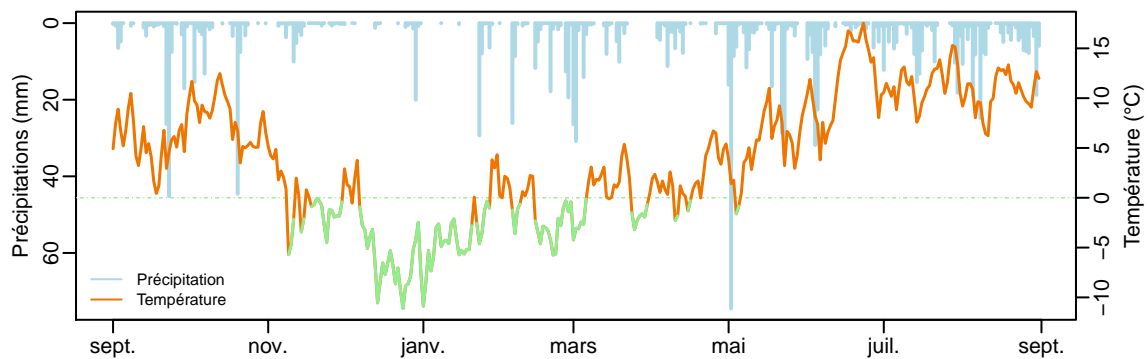
# x0130010 (963.24 km<sup>2</sup>) – année 1999–2000



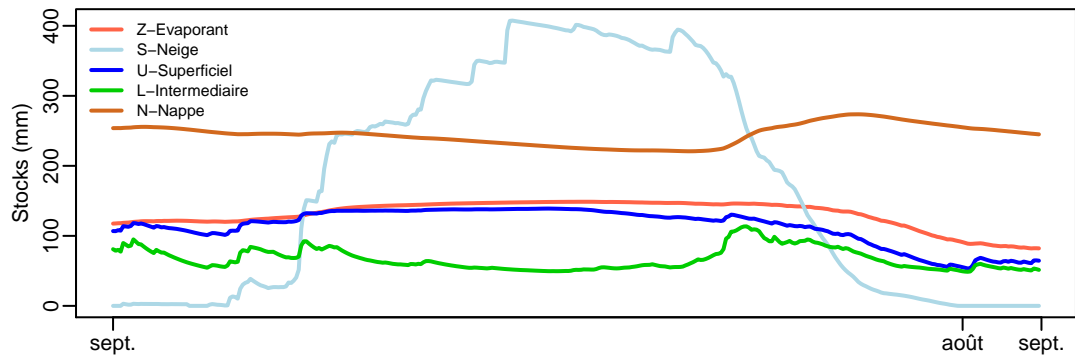
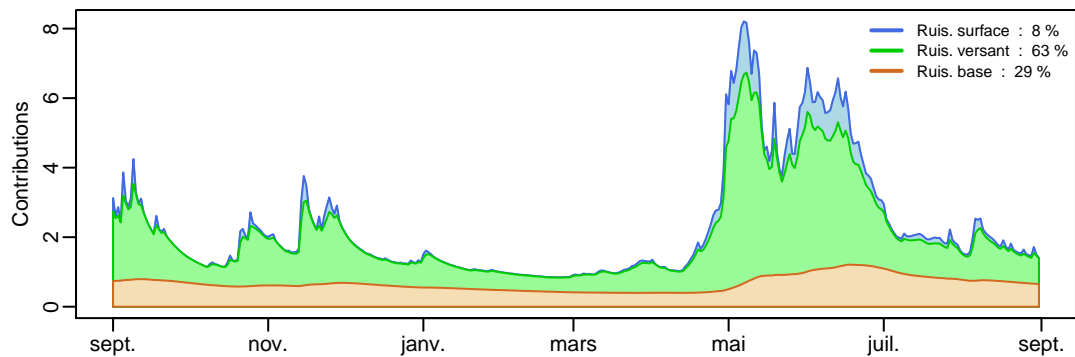
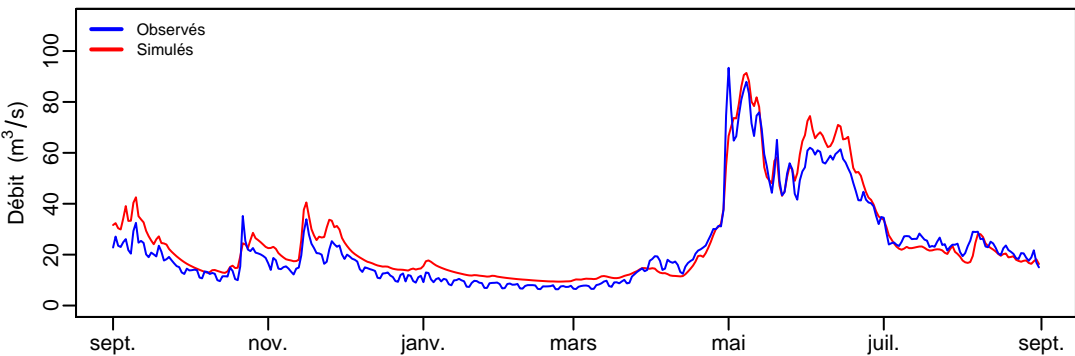
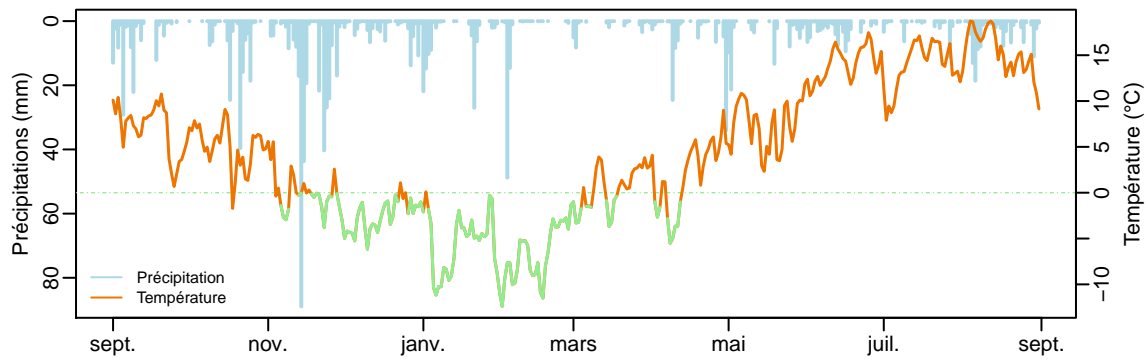
# x0130010 (963.24 km<sup>2</sup>) – année 2000–2001



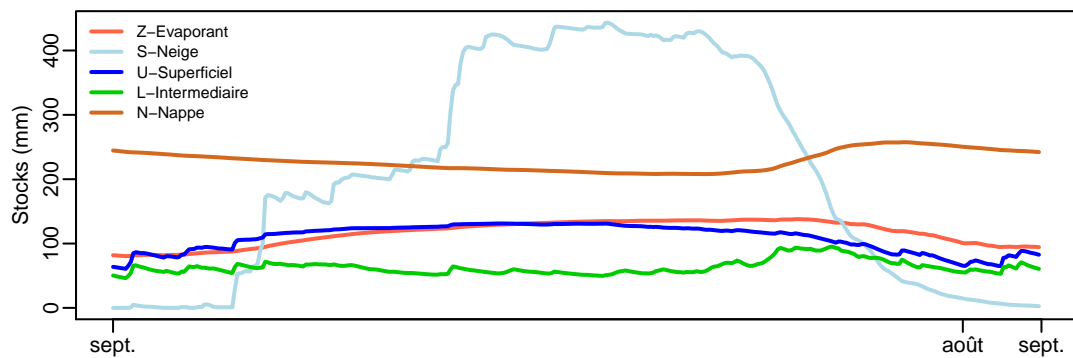
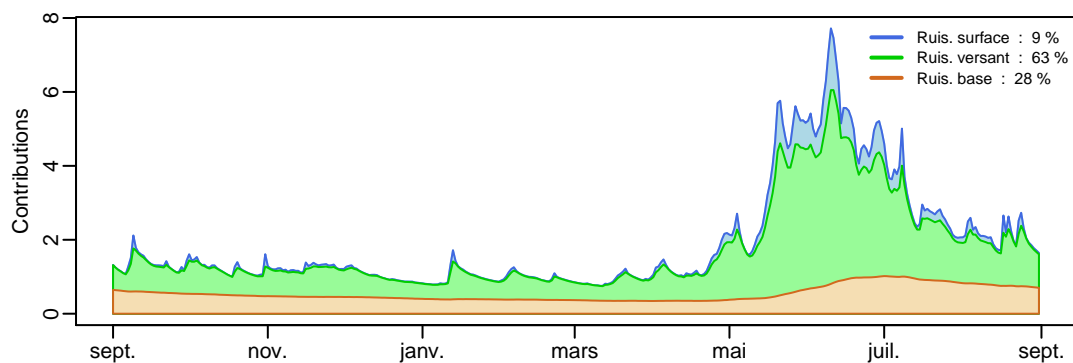
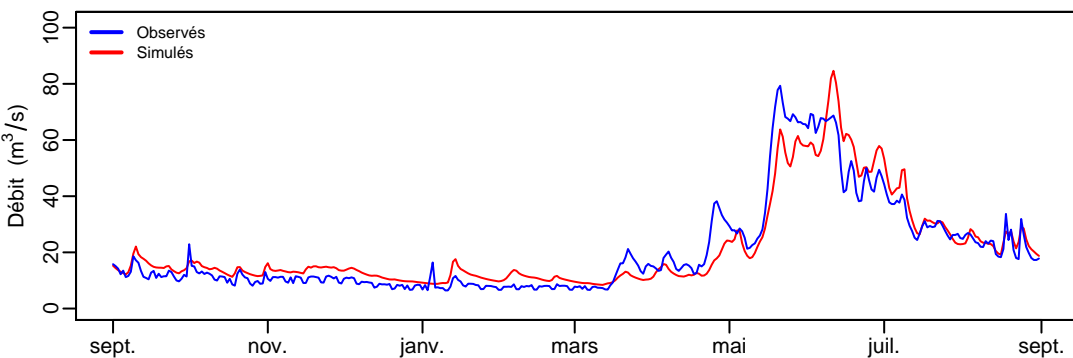
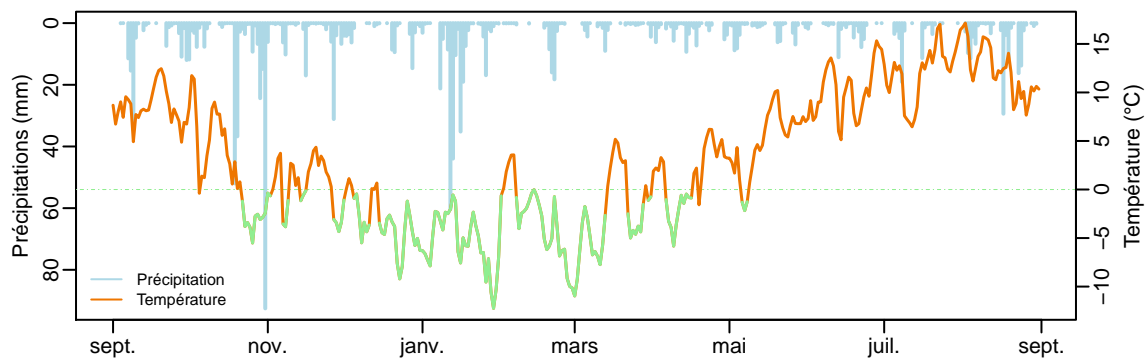
# x0130010 (963.24 km<sup>2</sup>) – année 2001–2002



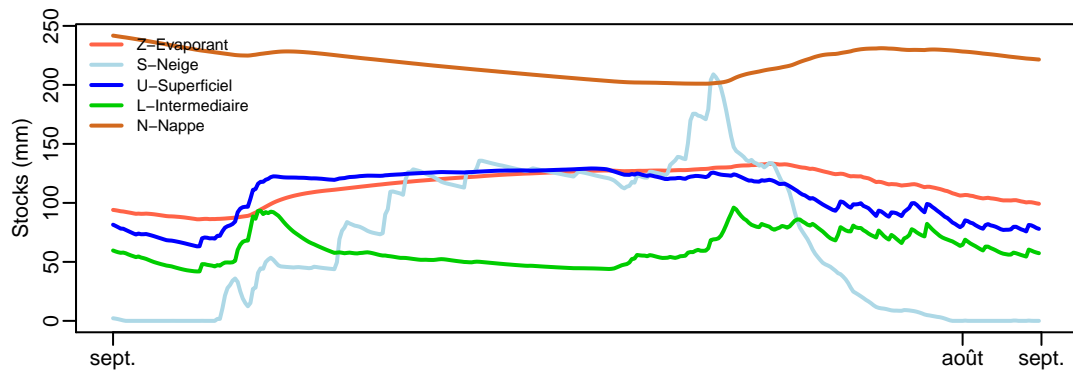
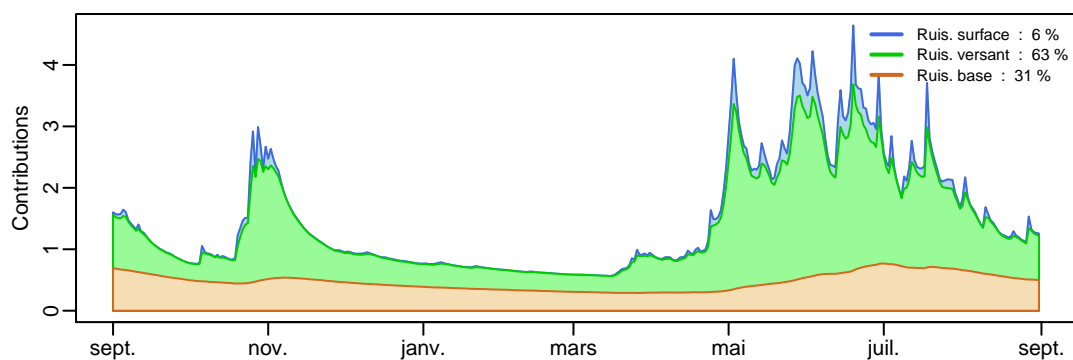
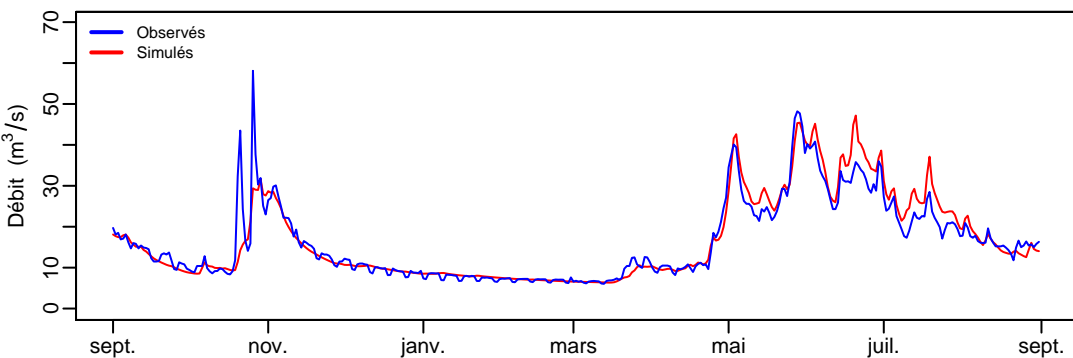
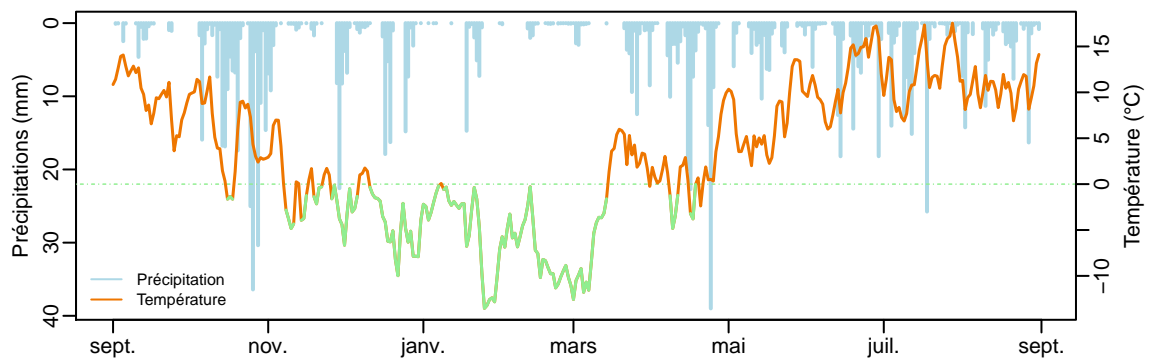
# x0130010 (963.24 km<sup>2</sup>) – année 2002–2003



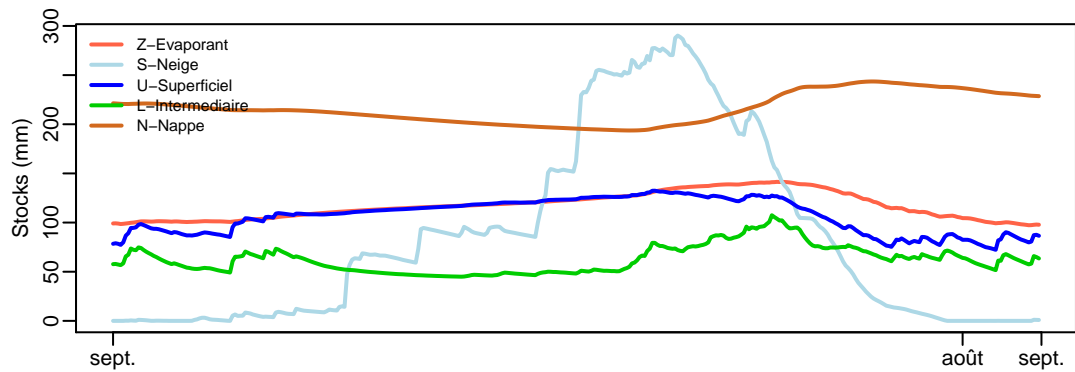
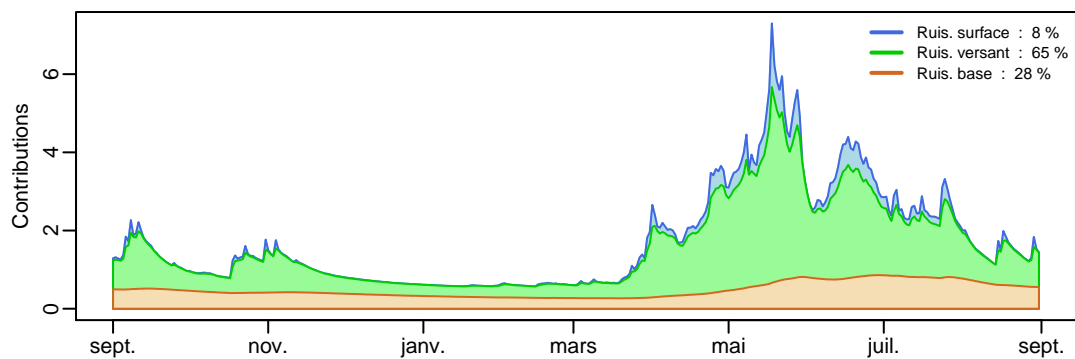
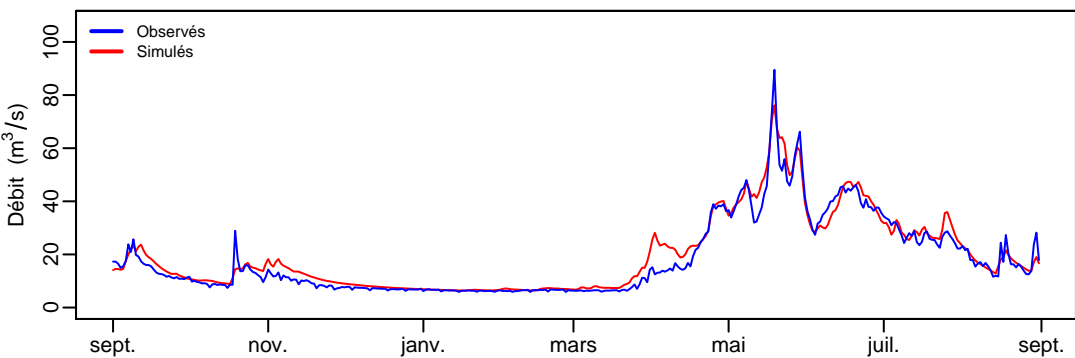
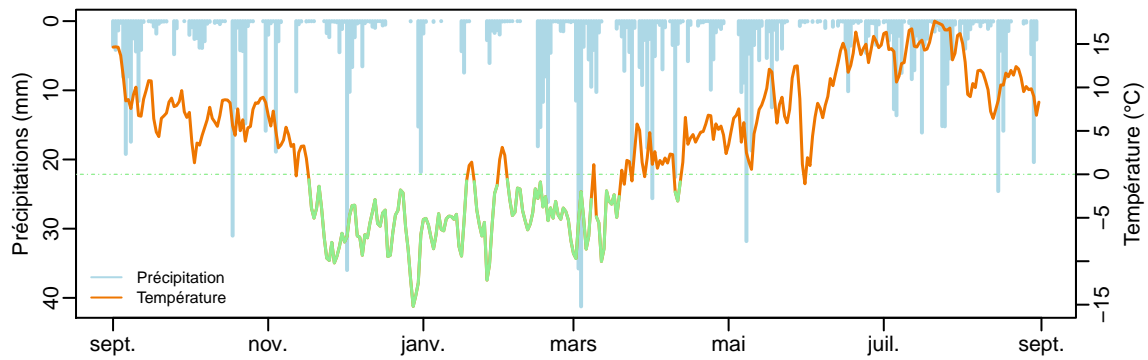
# x0130010 (963.24 km<sup>2</sup>) – année 2003–2004



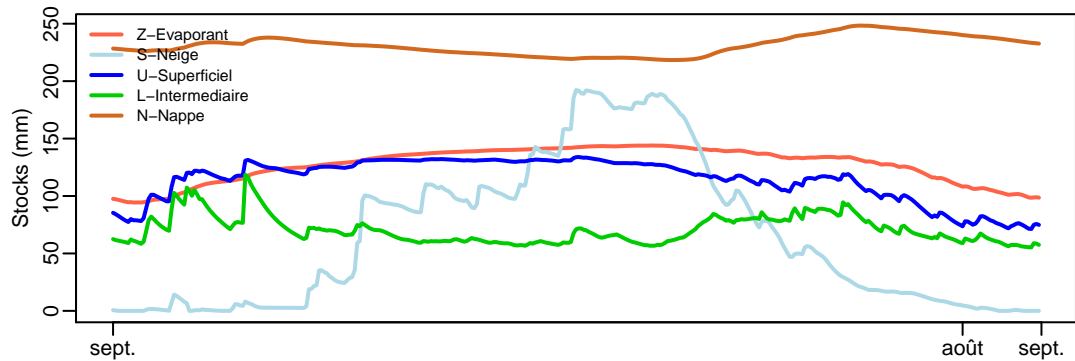
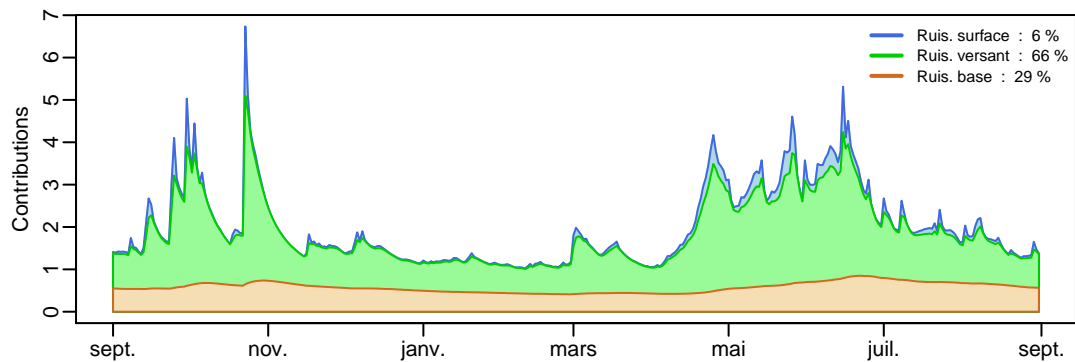
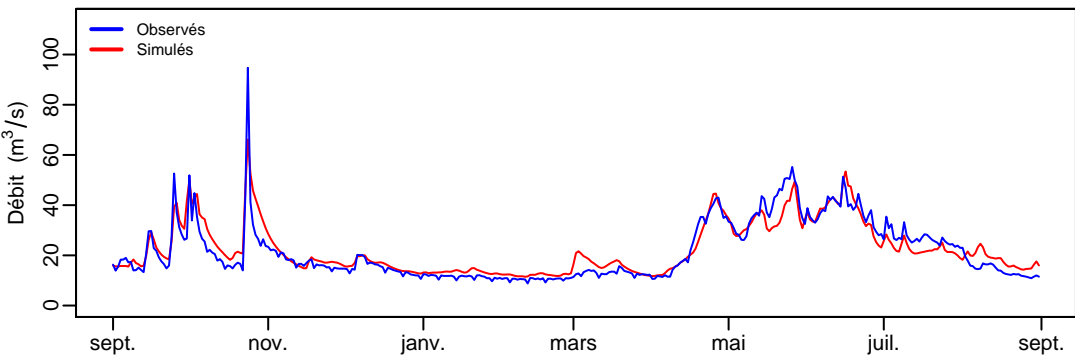
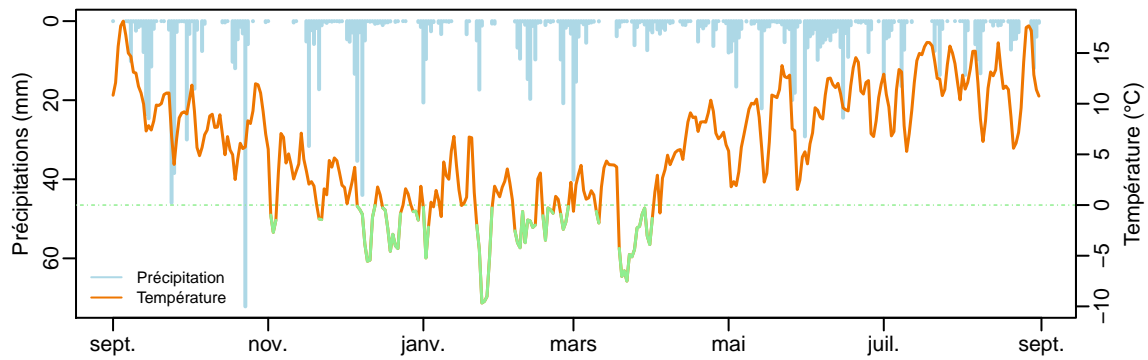
# x0130010 (963.24 km<sup>2</sup>) – année 2004–2005



# x0130010 (963.24 km<sup>2</sup>) – année 2005–2006

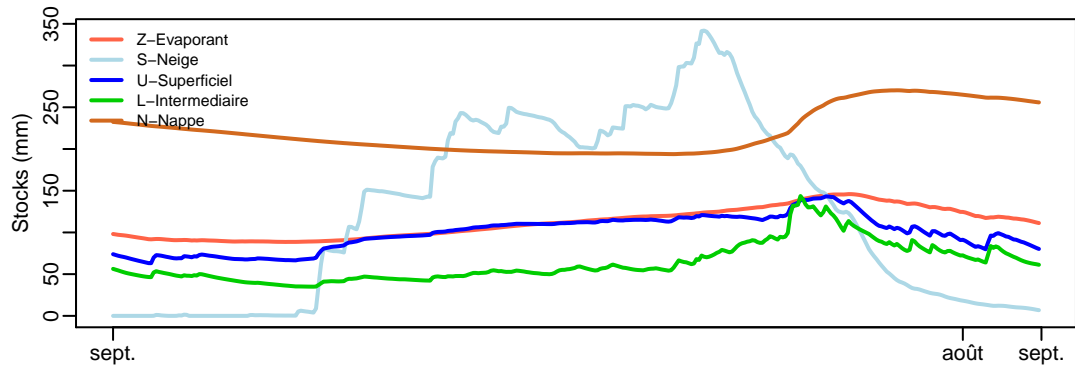
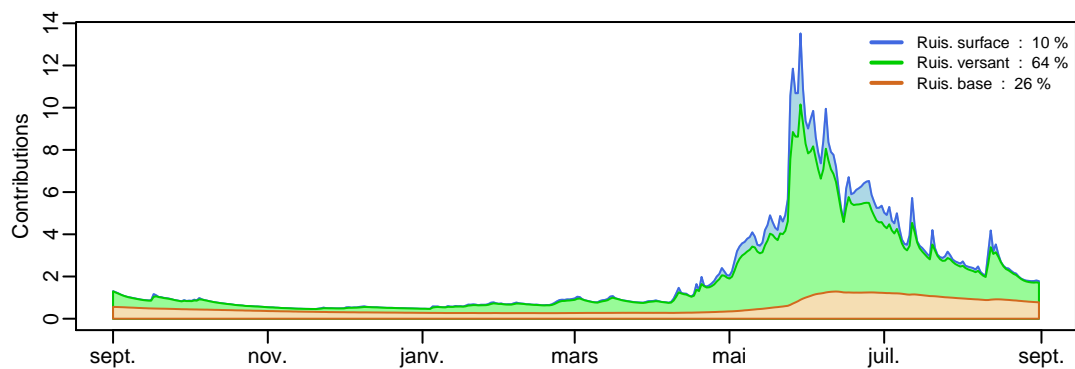
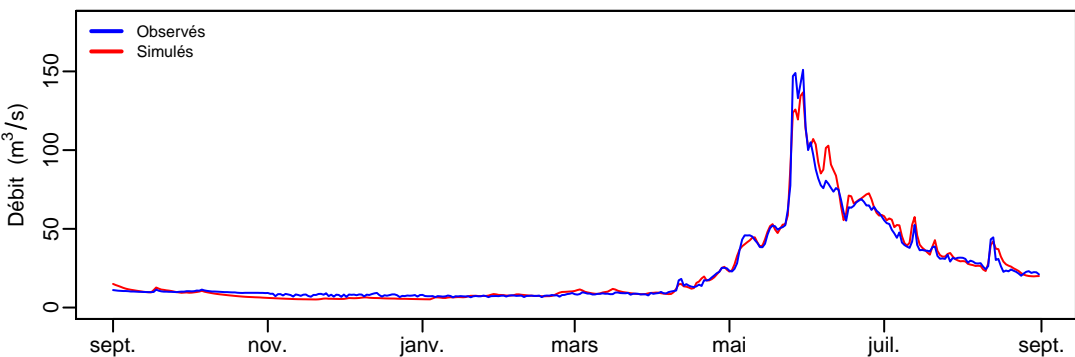
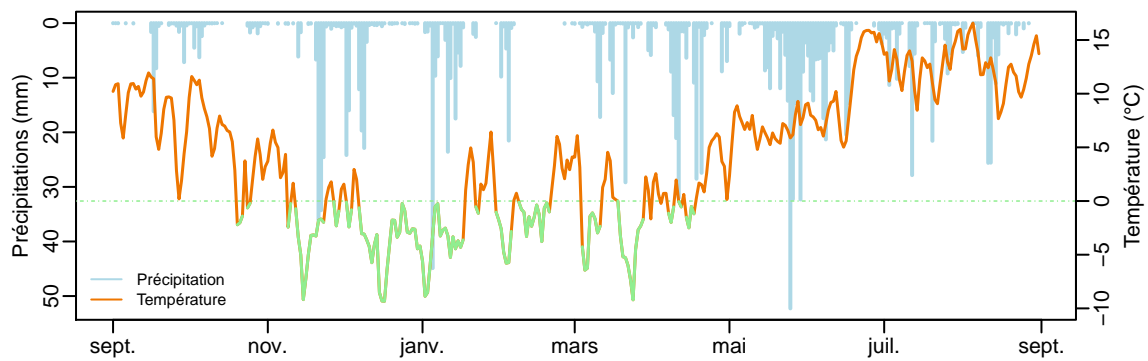


# x0130010 (963.24 km<sup>2</sup>) – année 2006–2007

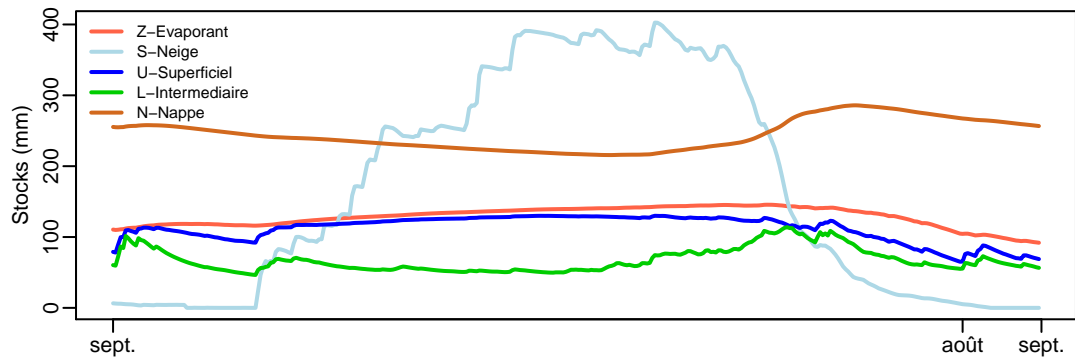
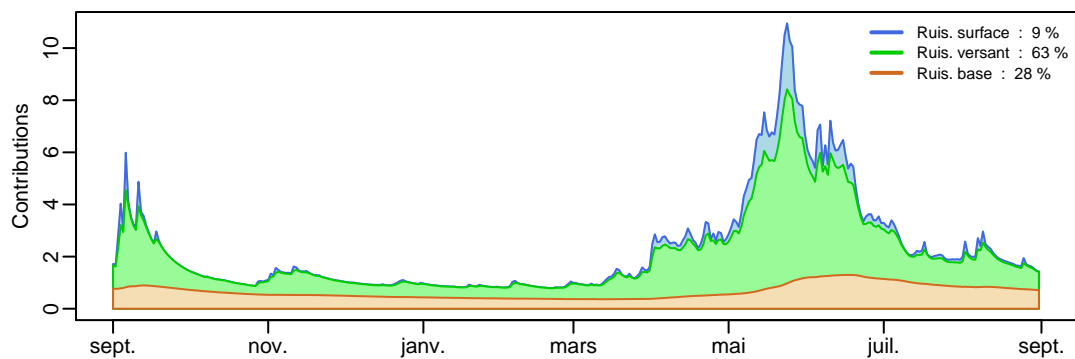
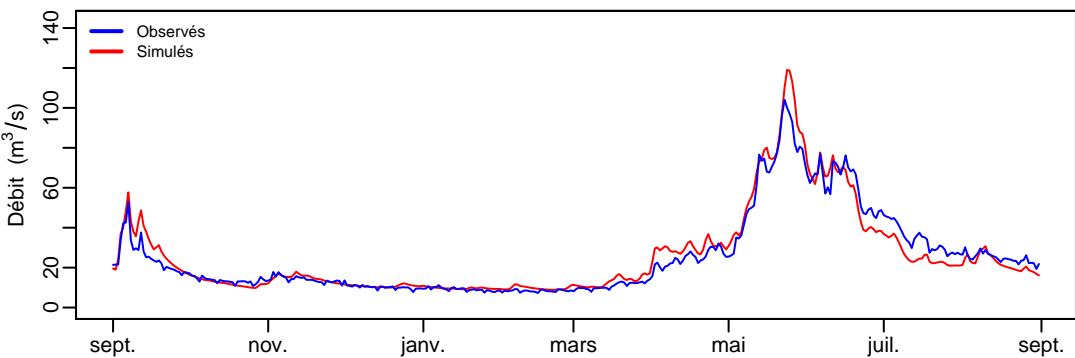
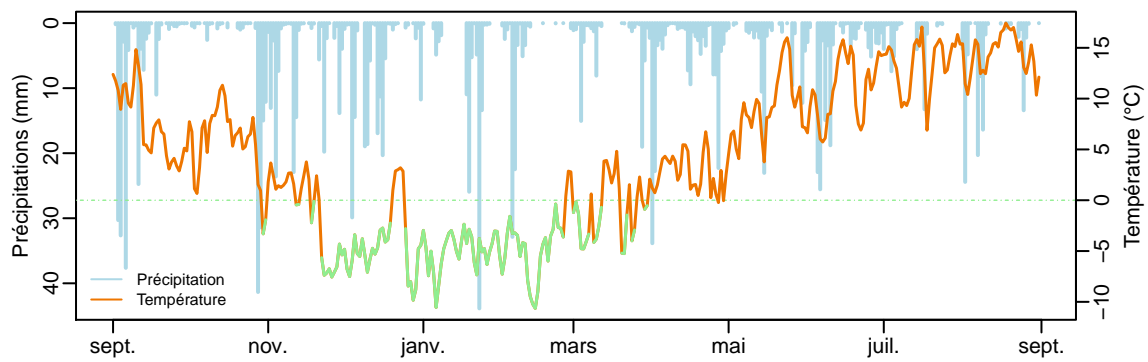




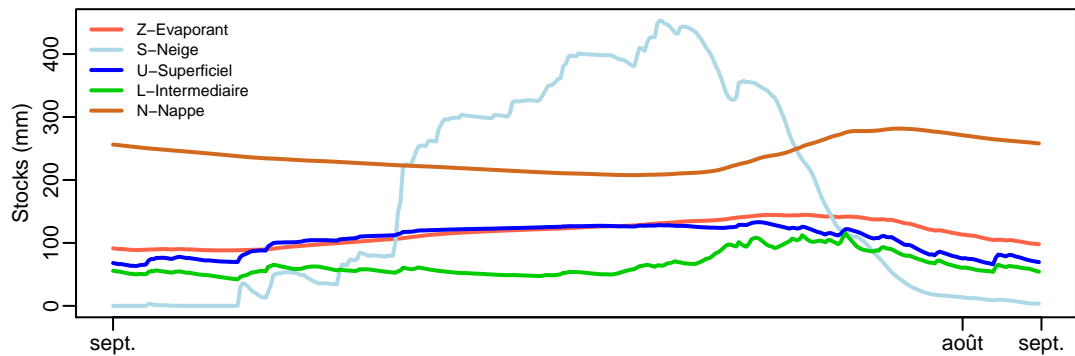
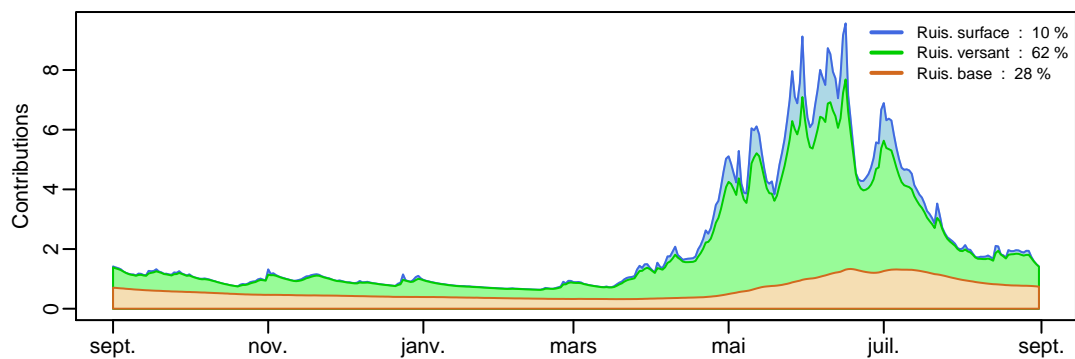
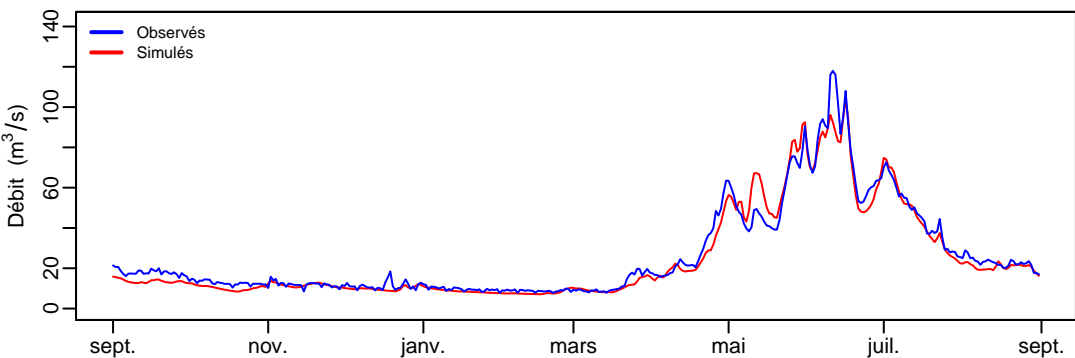
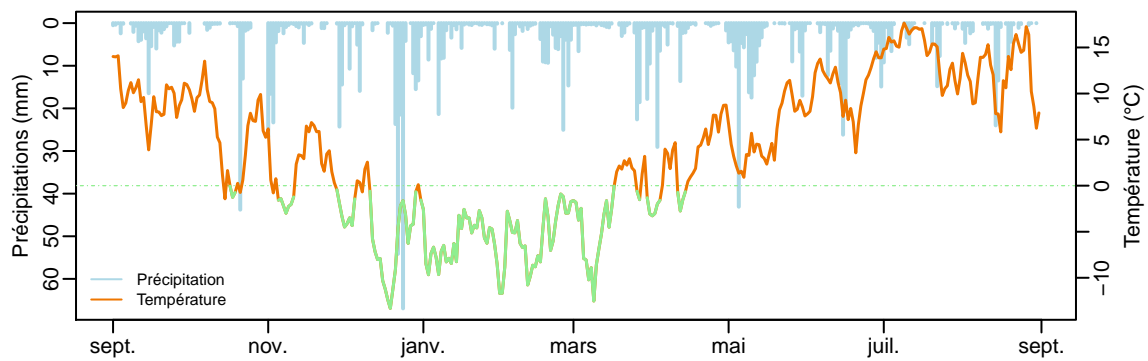
# x0130010 (963.24 km<sup>2</sup>) – année 2007–2008



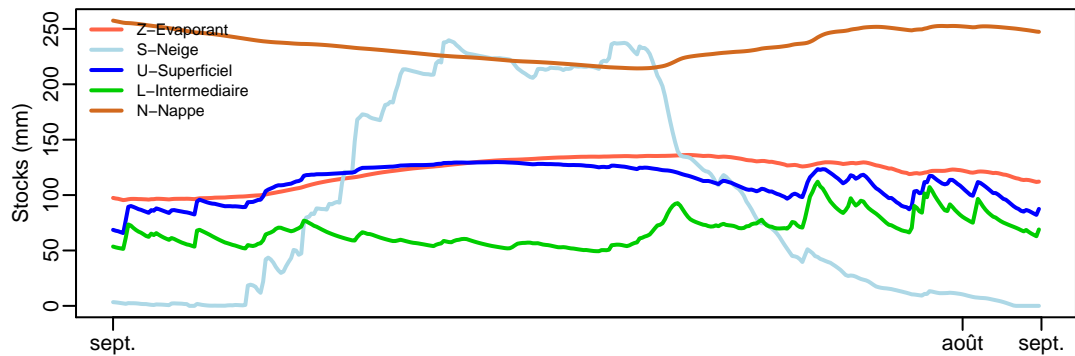
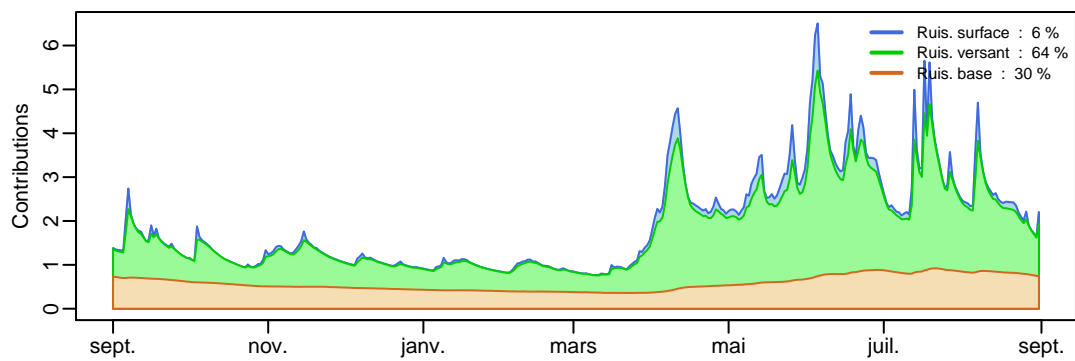
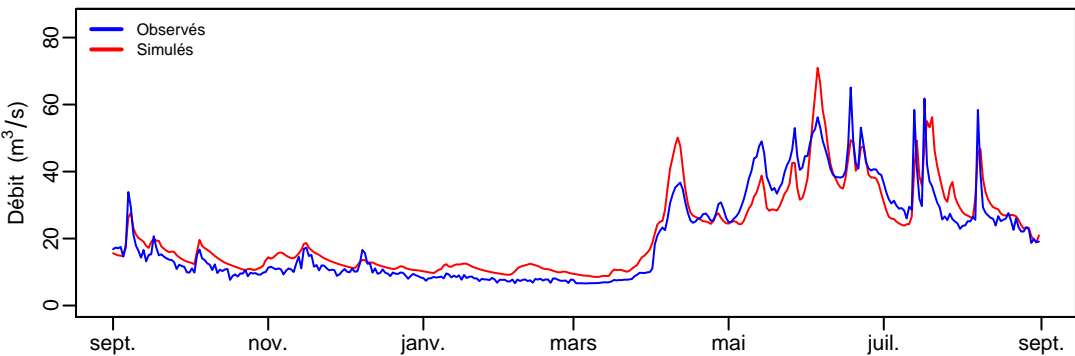
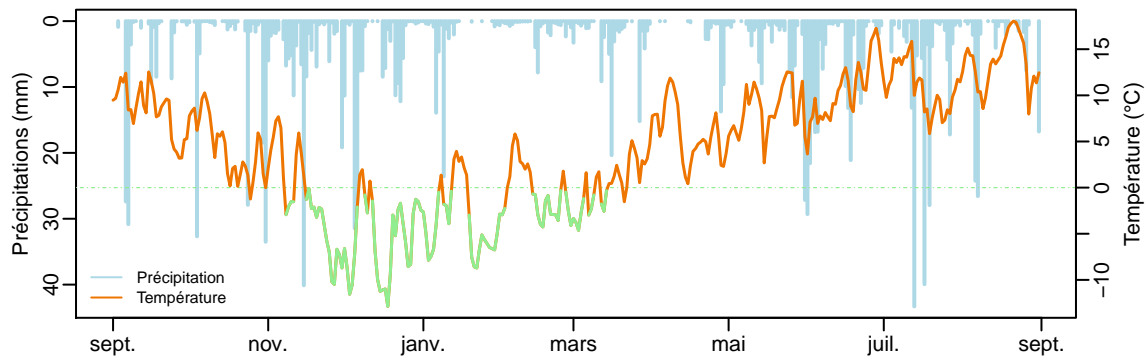
# x0130010 (963.24 km<sup>2</sup>) – année 2008–2009



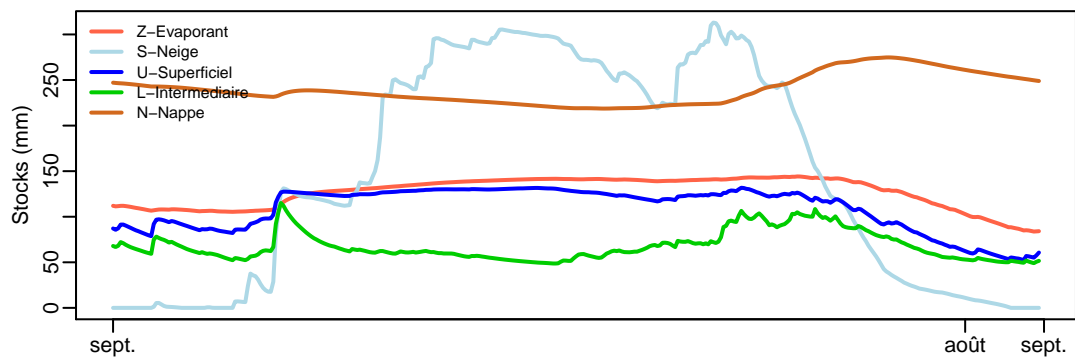
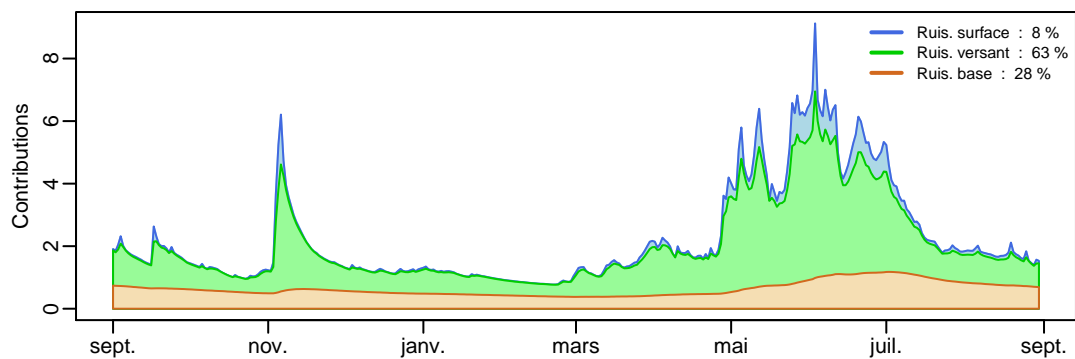
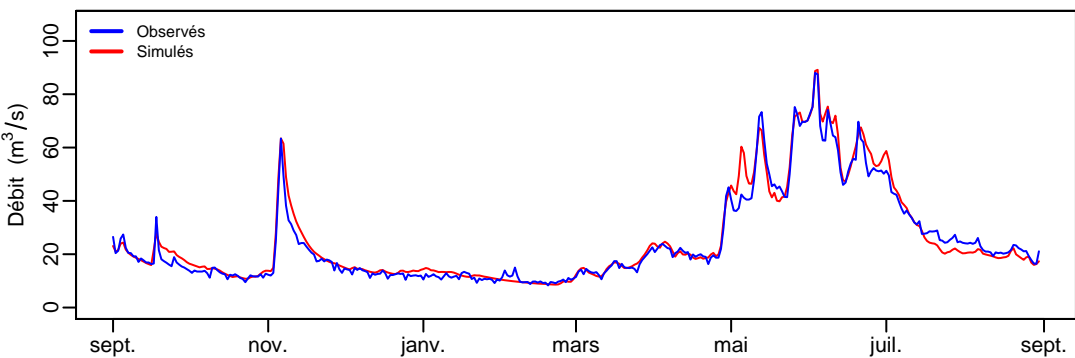
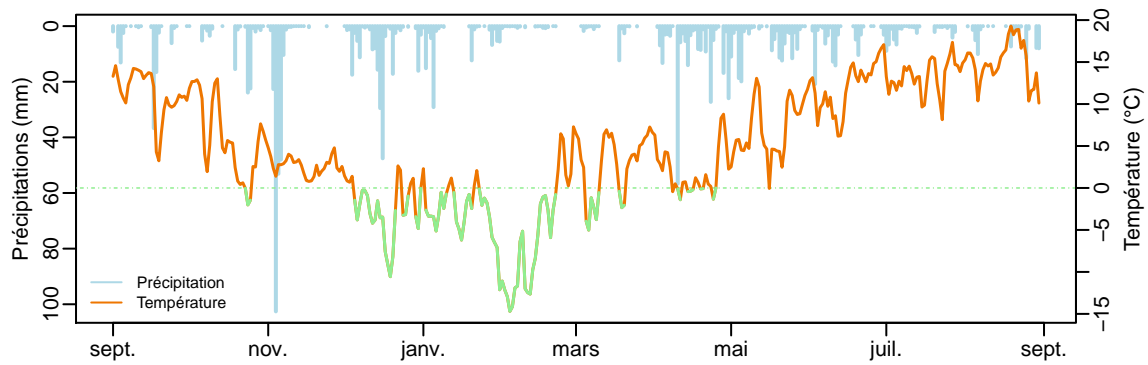
# x0130010 (963.24 km<sup>2</sup>) – année 2009–2010



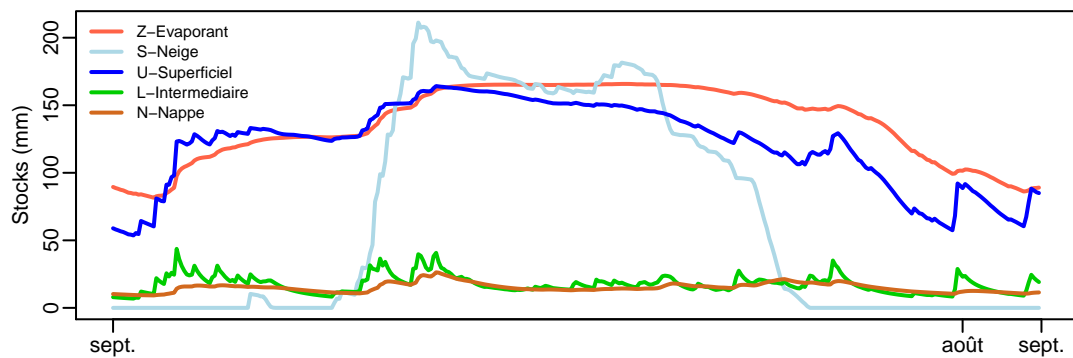
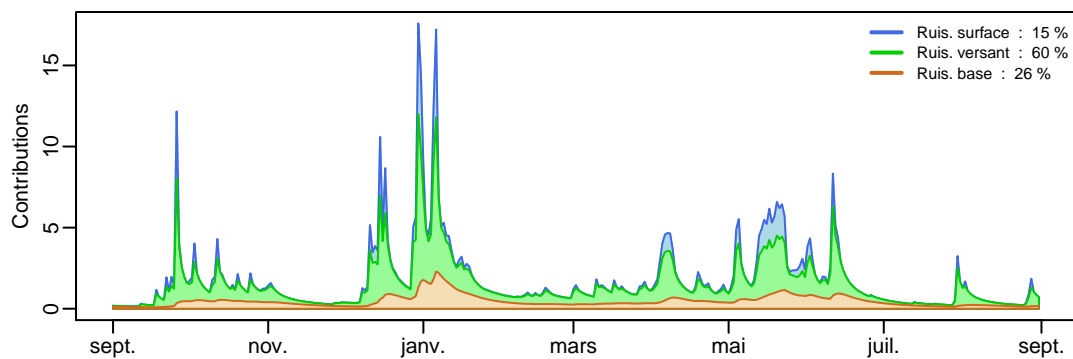
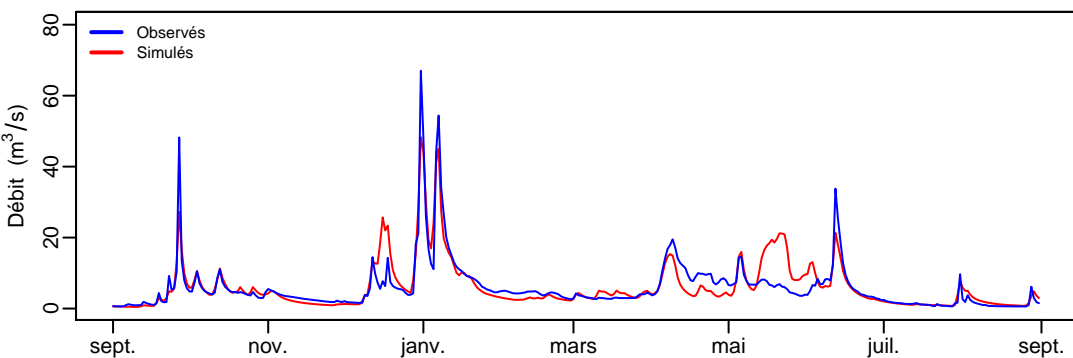
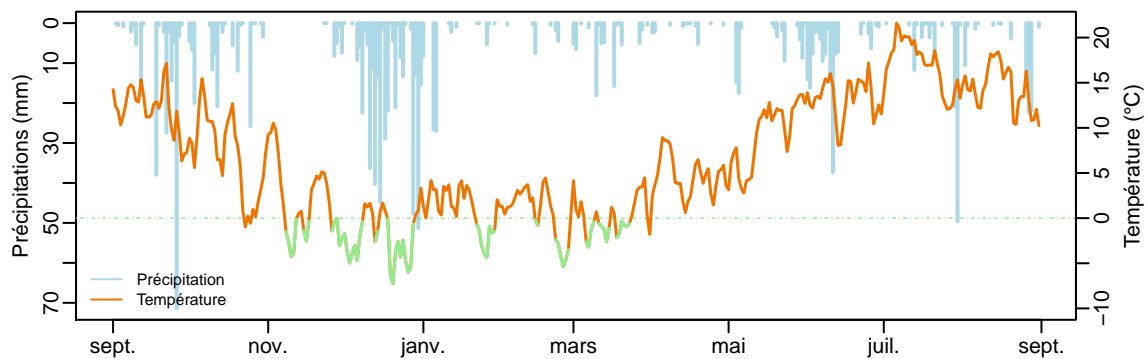
# x0130010 (963.24 km<sup>2</sup>) – année 2010–2011



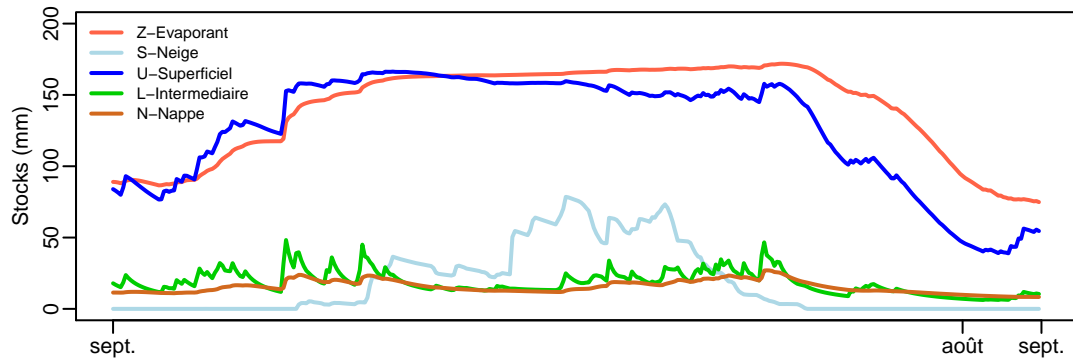
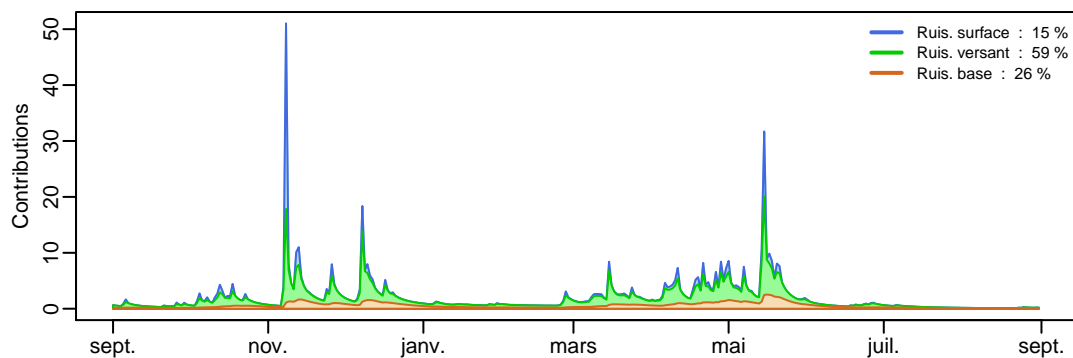
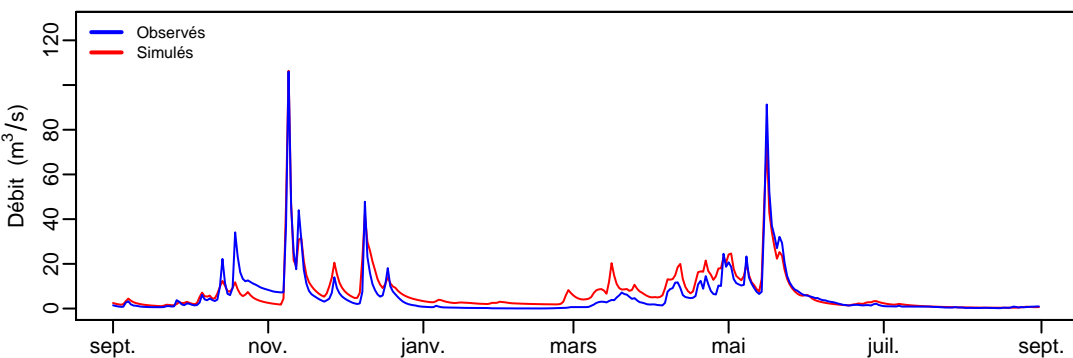
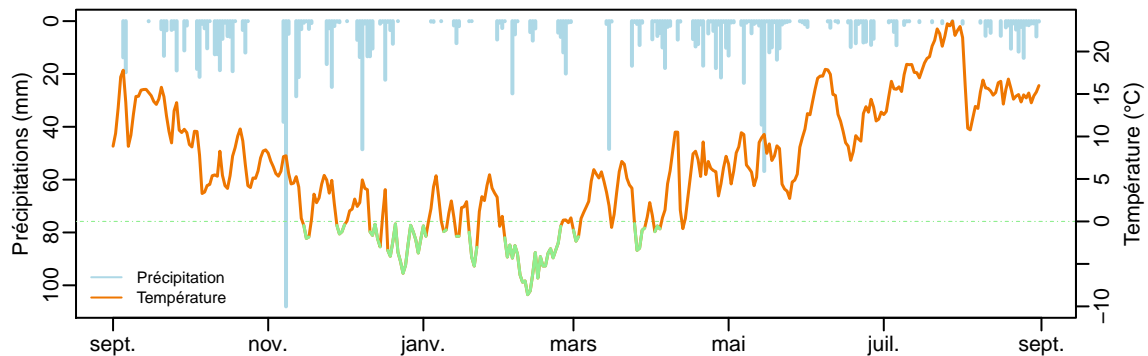
# x0130010 (963.24 km<sup>2</sup>) – année 2011–2012



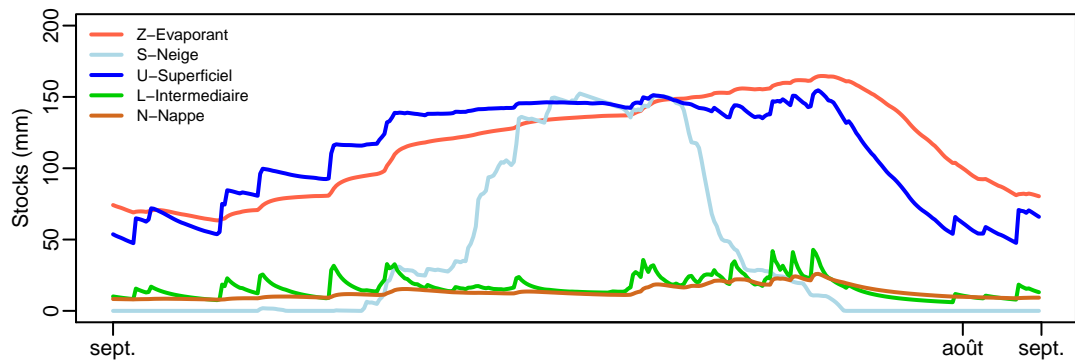
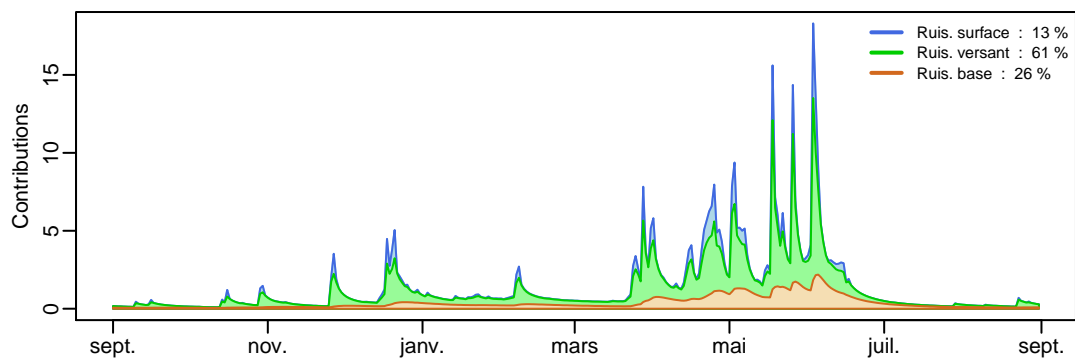
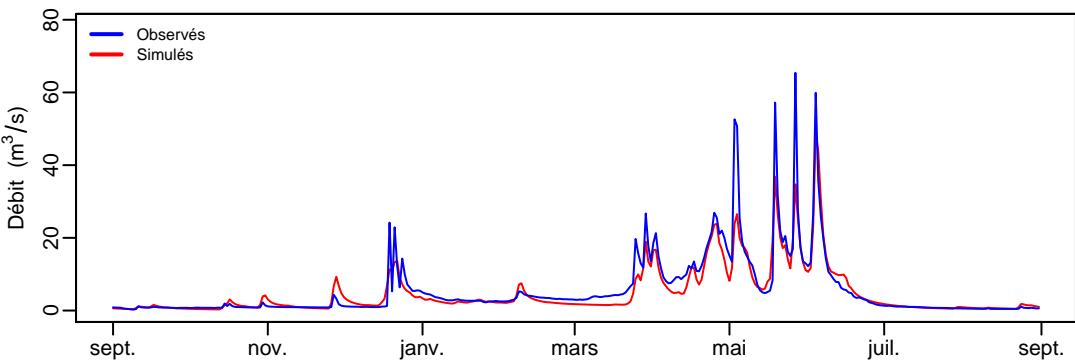
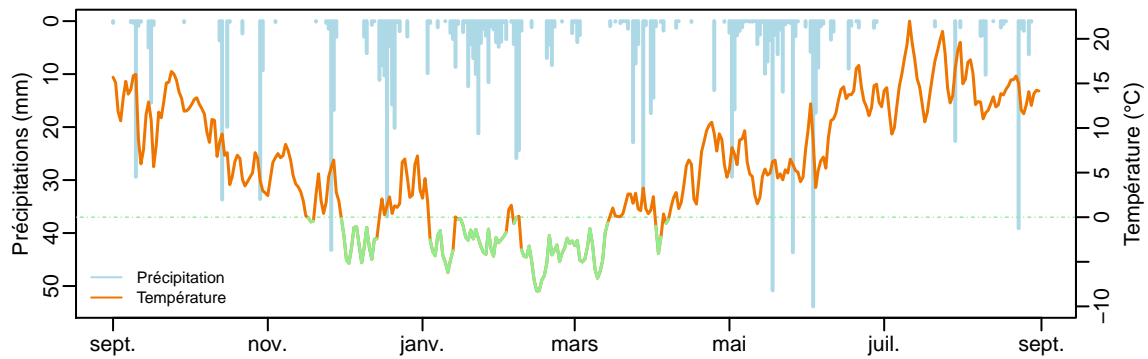
# x1025020 (290.57 km<sup>2</sup>) – année 1981–1982



# x1025020 (290.57 km<sup>2</sup>) – année 1982–1983

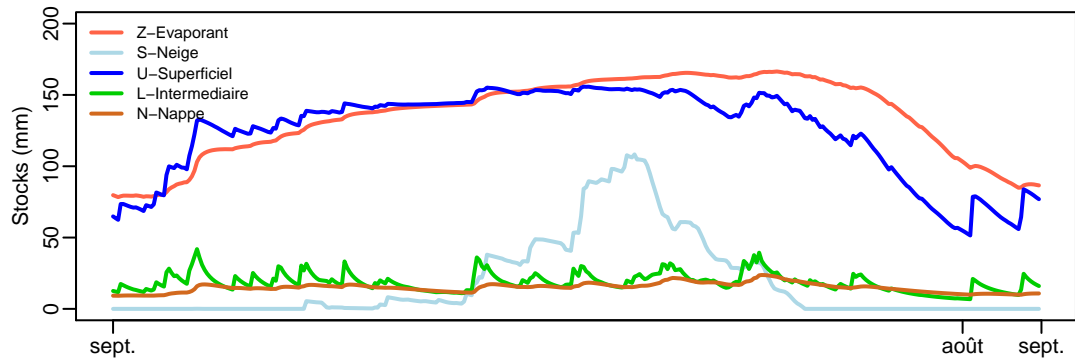
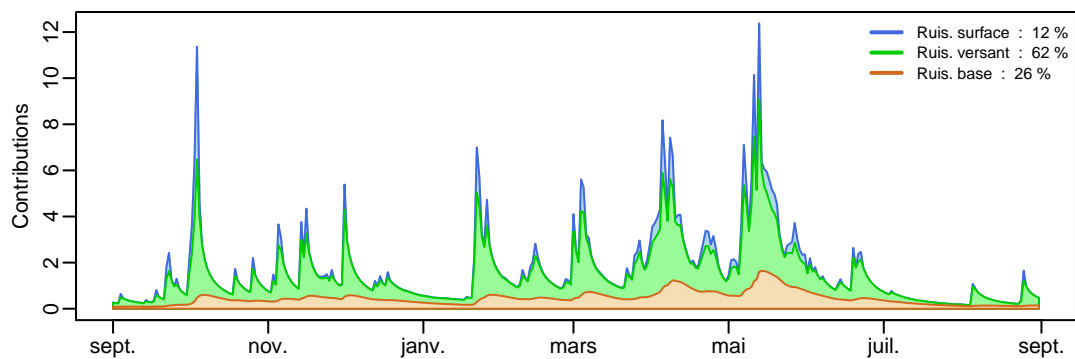
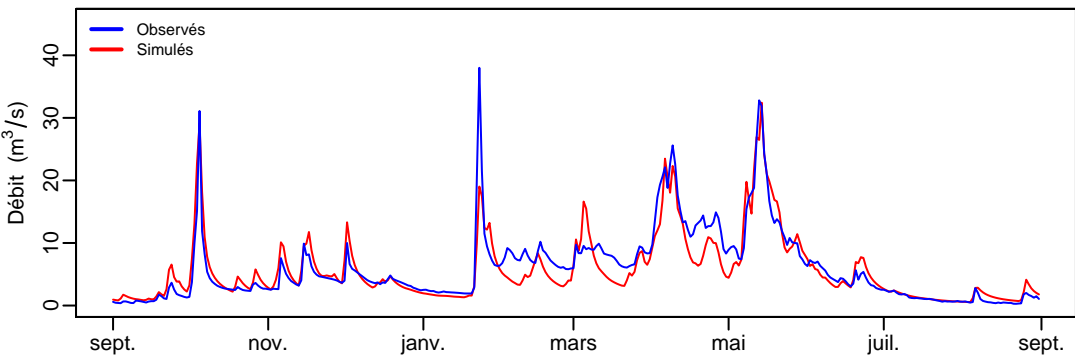
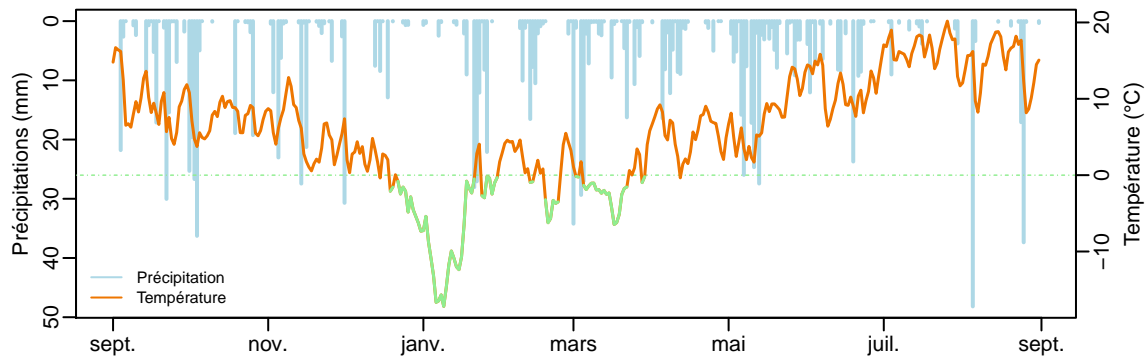


# x1025020 (290.57 km<sup>2</sup>) – année 1983–1984

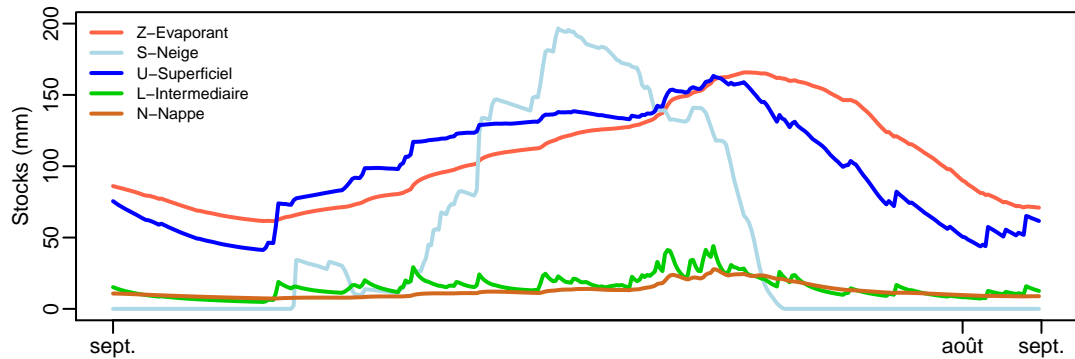
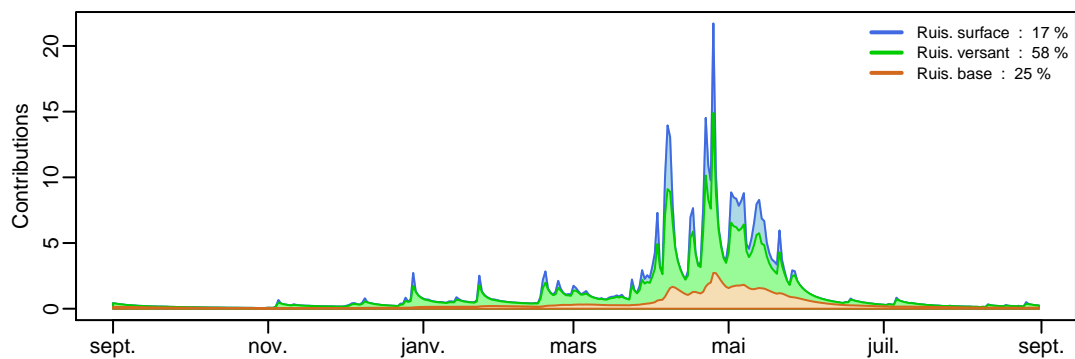
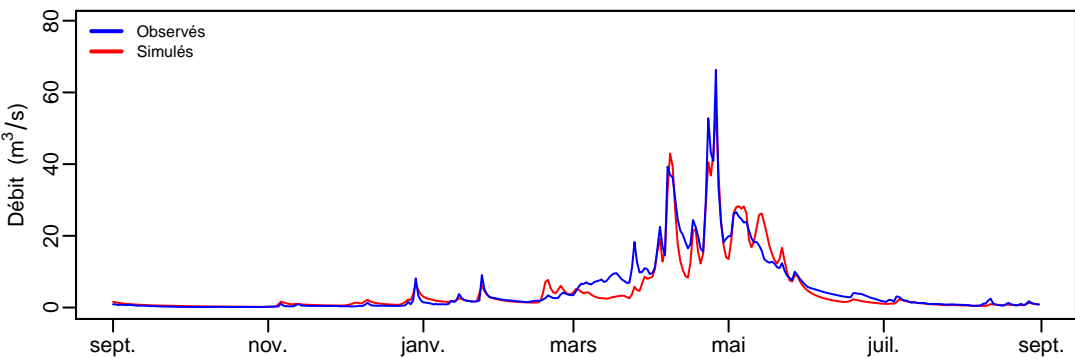
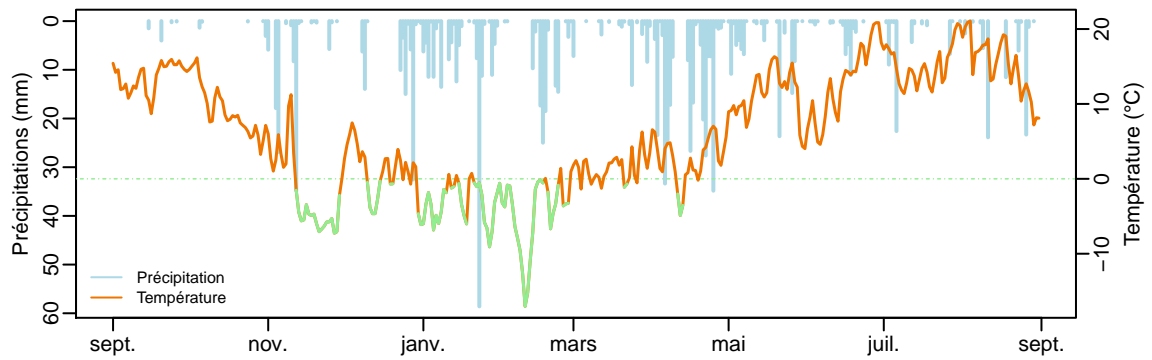




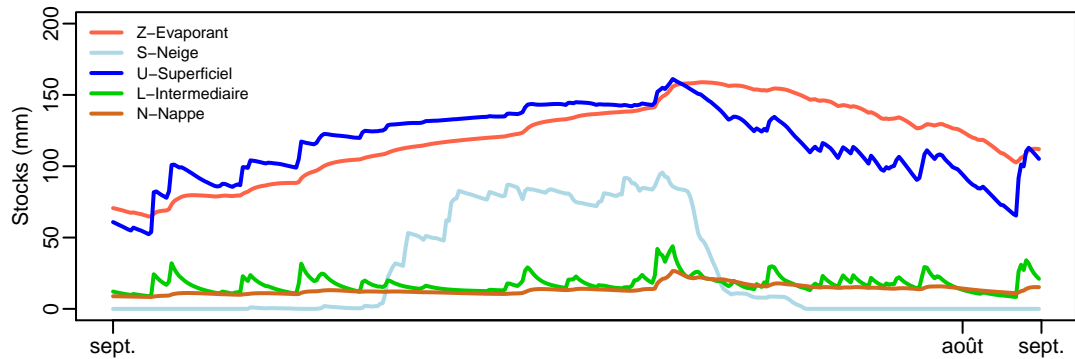
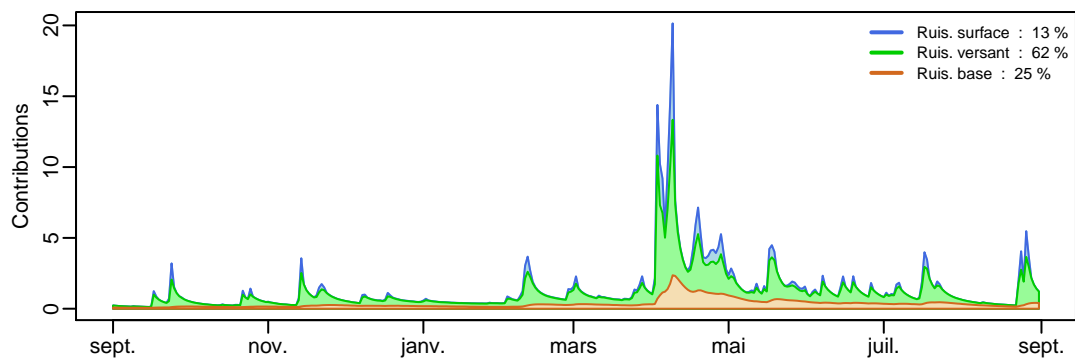
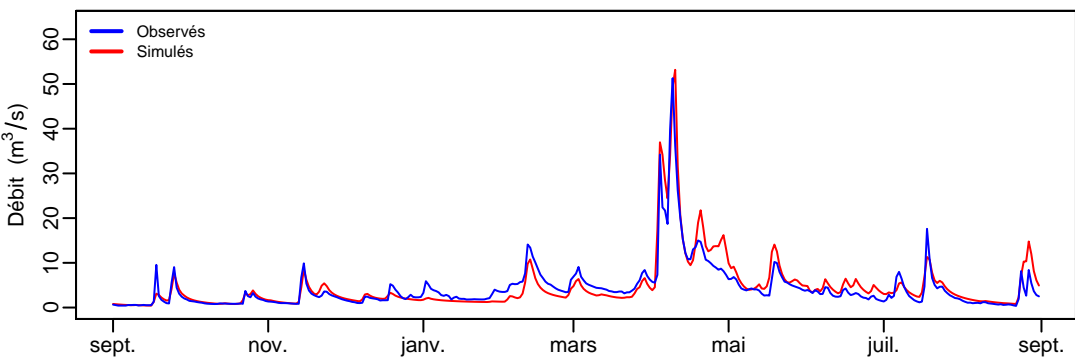
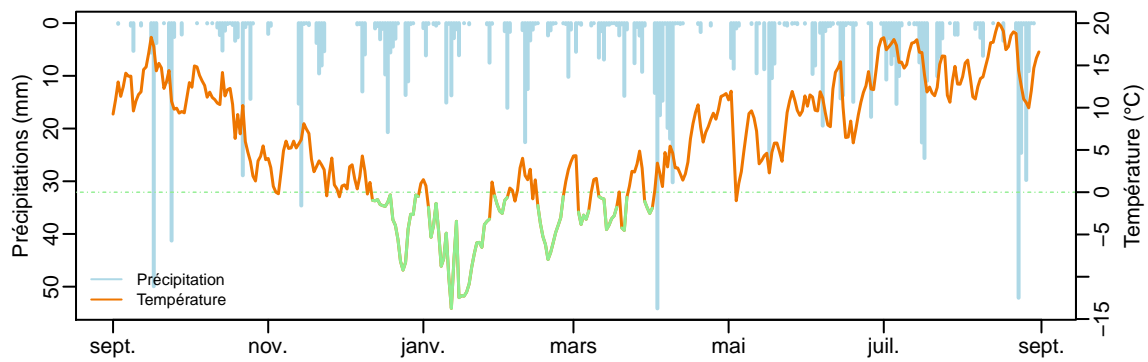
# x1025020 (290.57 km<sup>2</sup>) – année 1984–1985



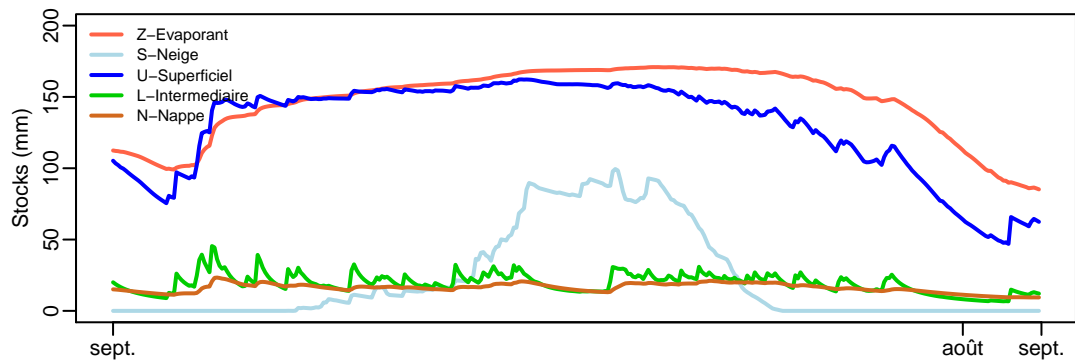
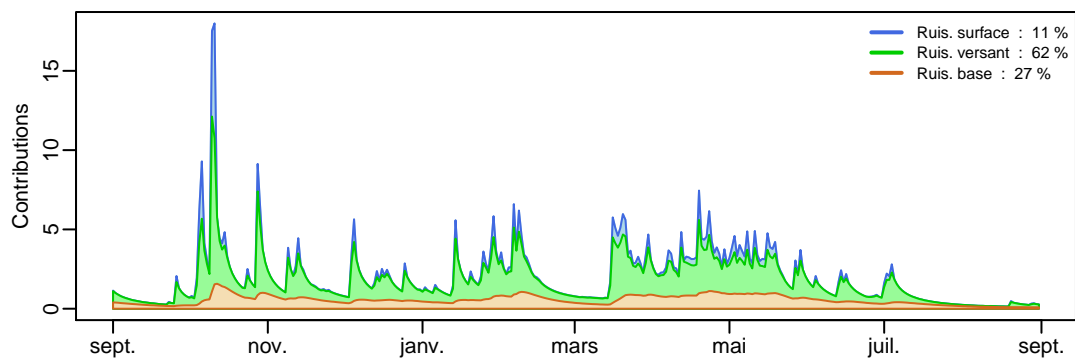
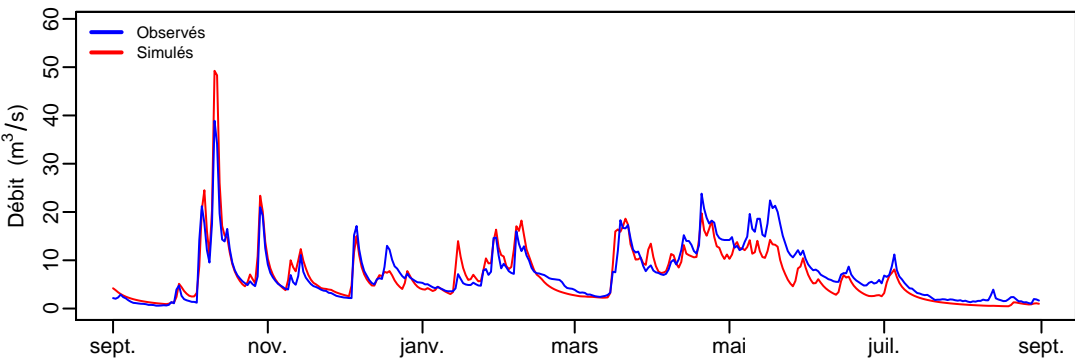
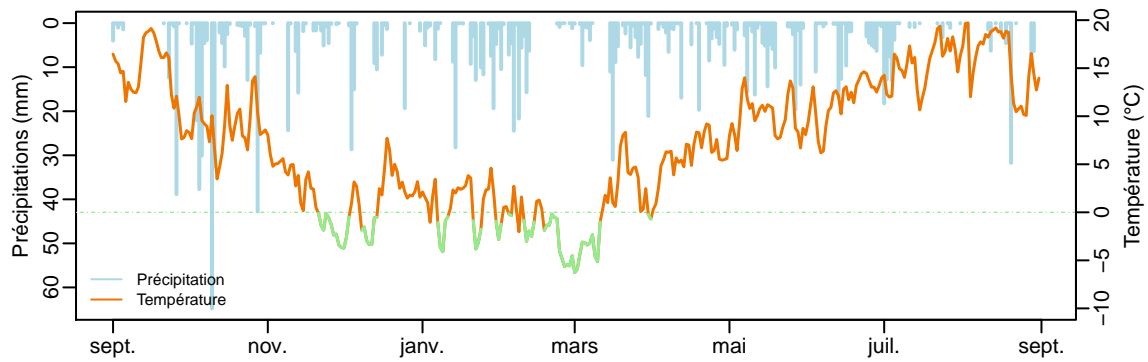
# x1025020 (290.57 km<sup>2</sup>) – année 1985–1986



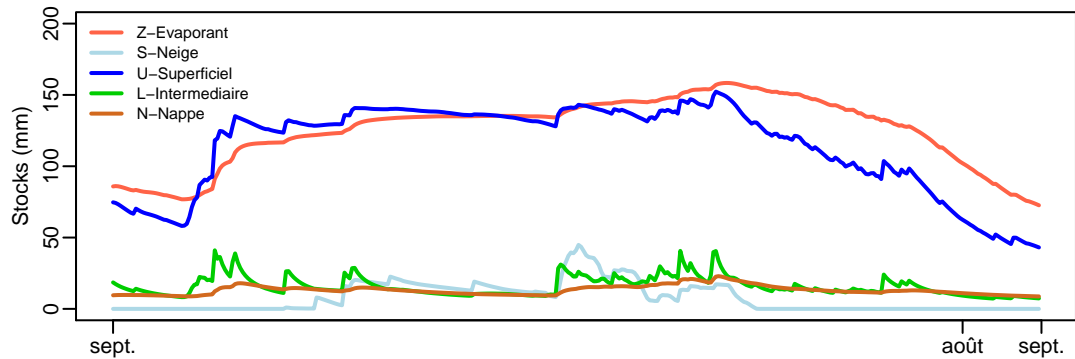
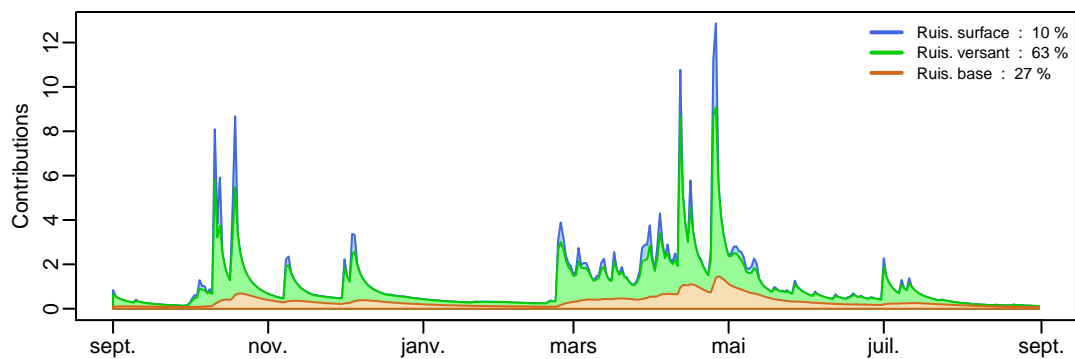
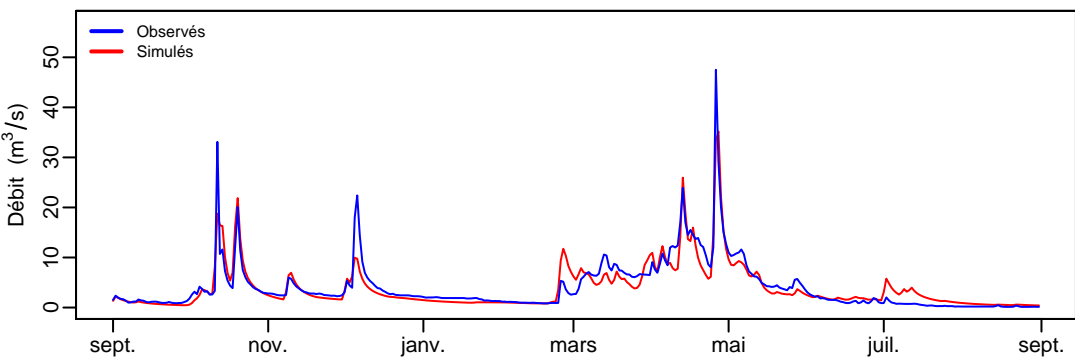
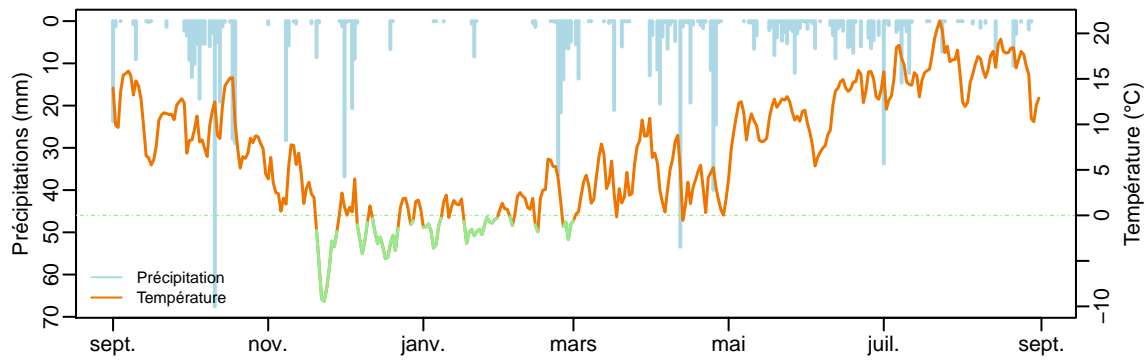
# x1025020 (290.57 km<sup>2</sup>) – année 1986–1987



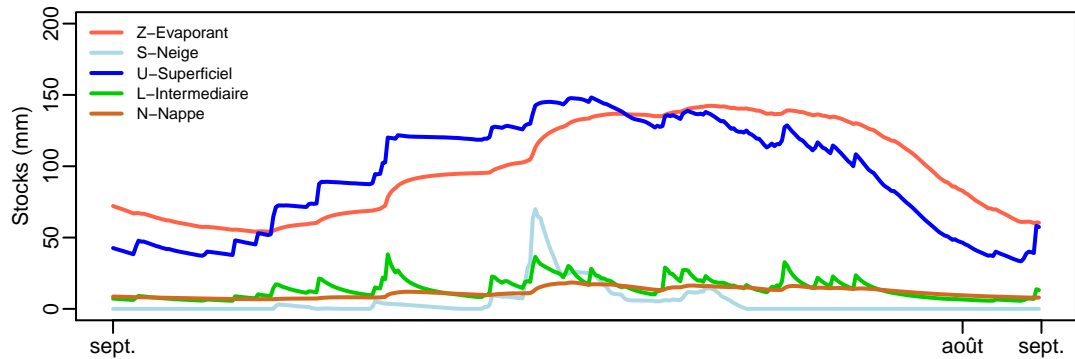
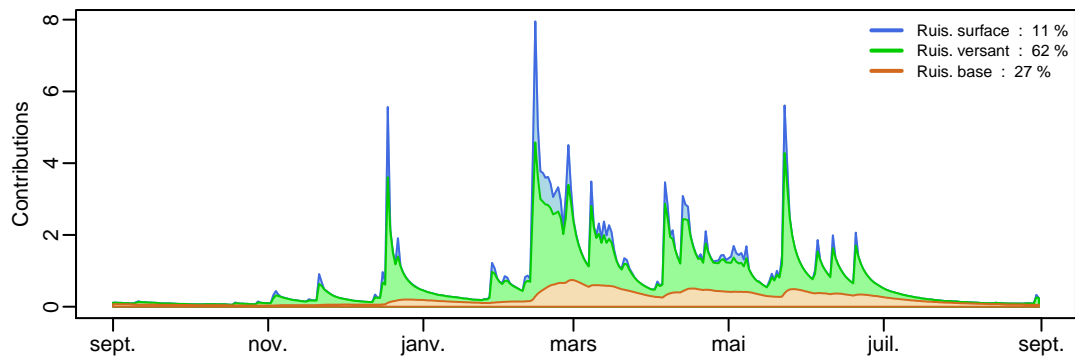
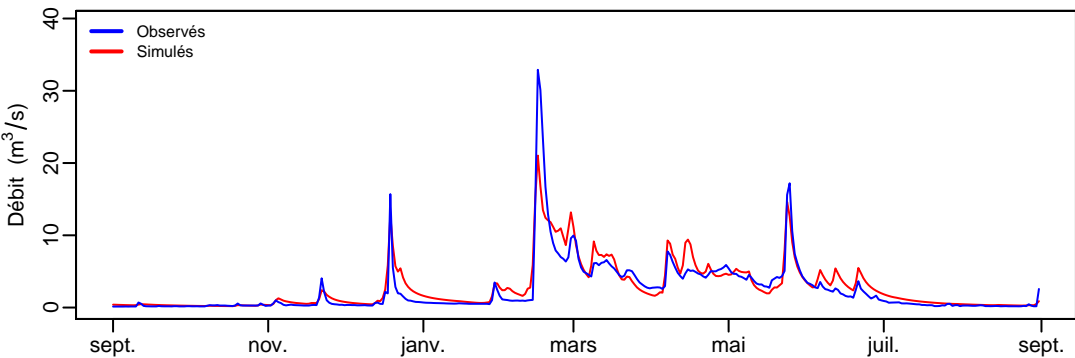
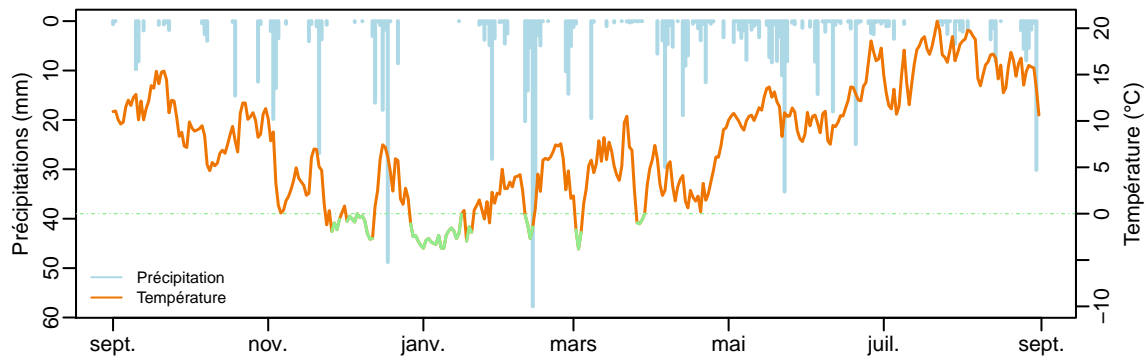
# x1025020 (290.57 km<sup>2</sup>) – année 1987–1988



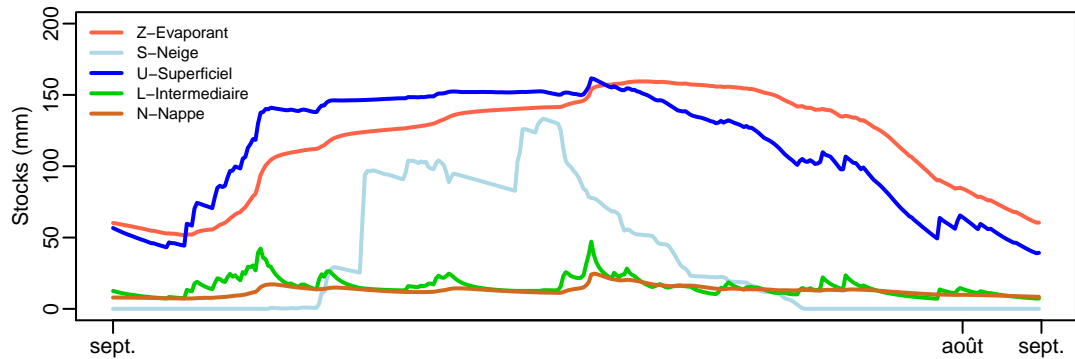
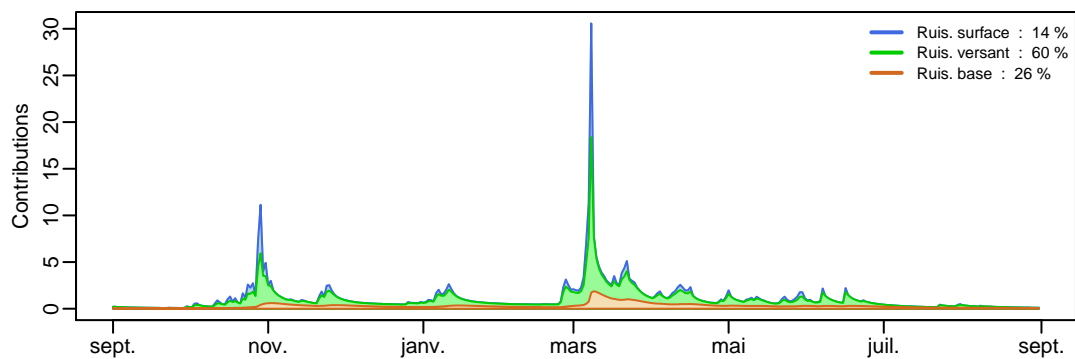
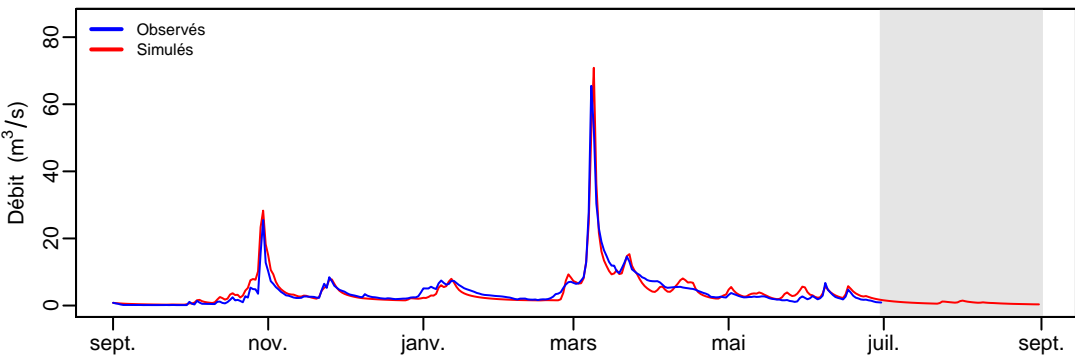
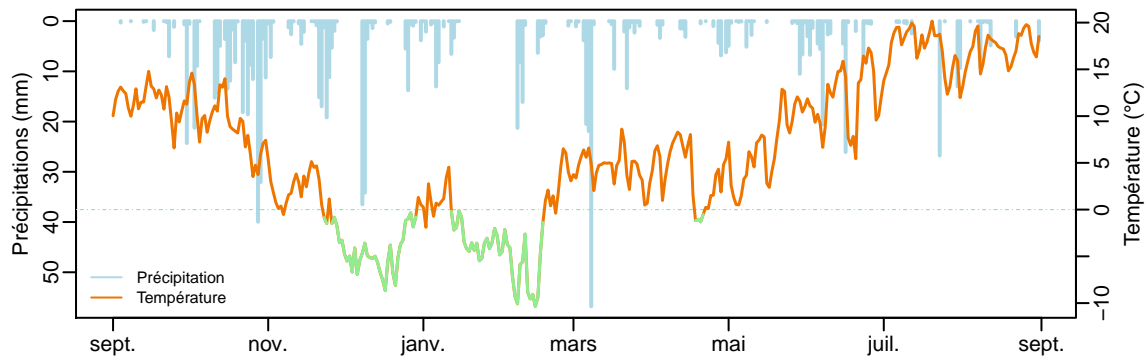
# x1025020 (290.57 km<sup>2</sup>) – année 1988–1989



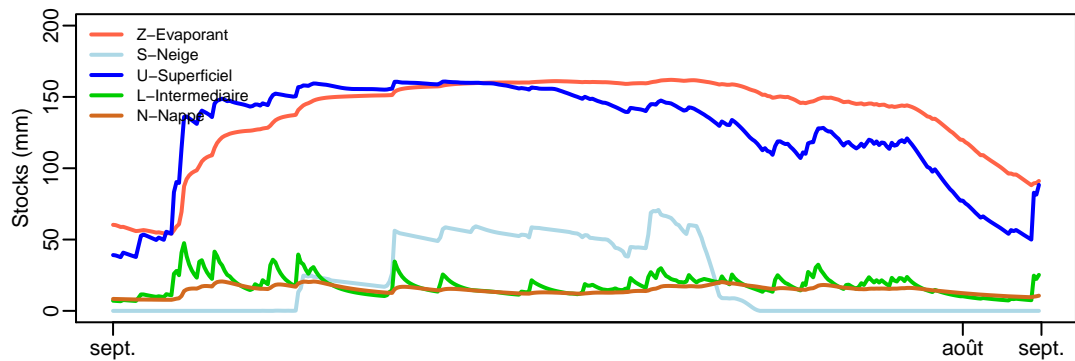
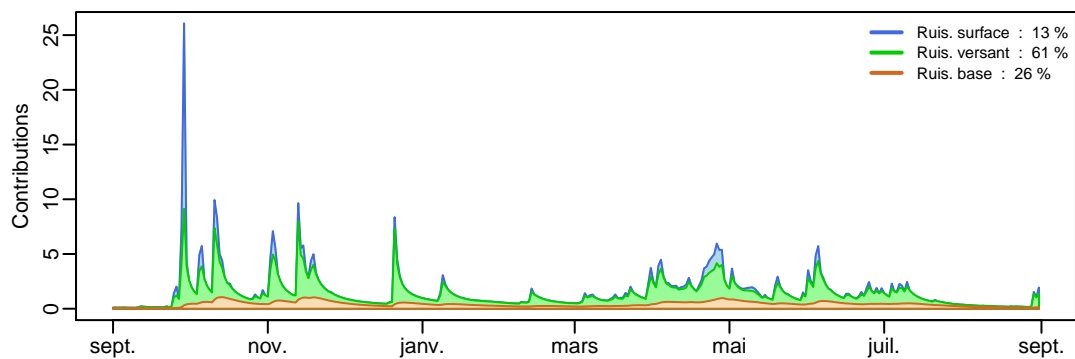
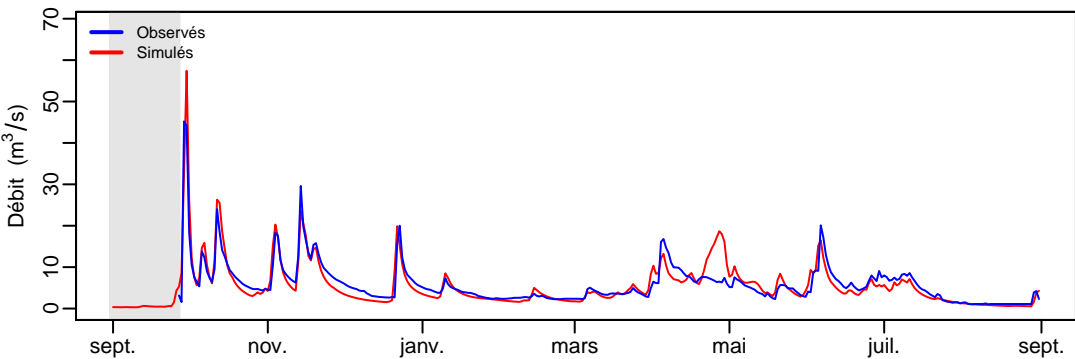
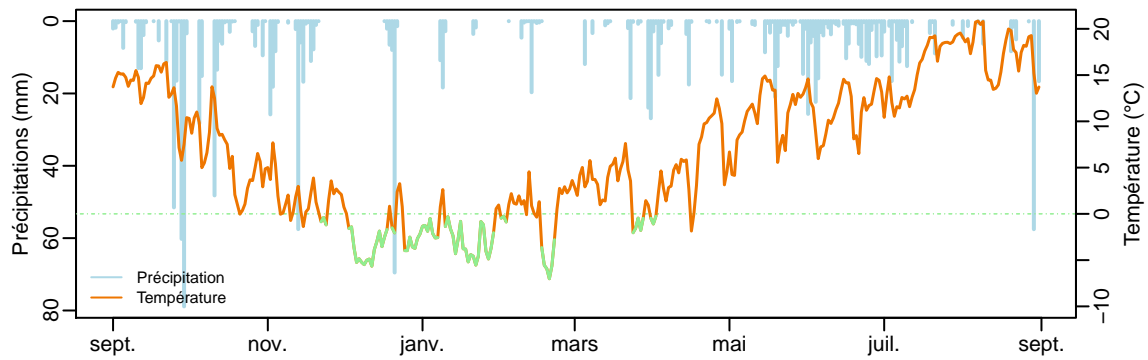
# x1025020 (290.57 km<sup>2</sup>) – année 1989–1990



# x1025020 (290.57 km<sup>2</sup>) – année 1990–1991

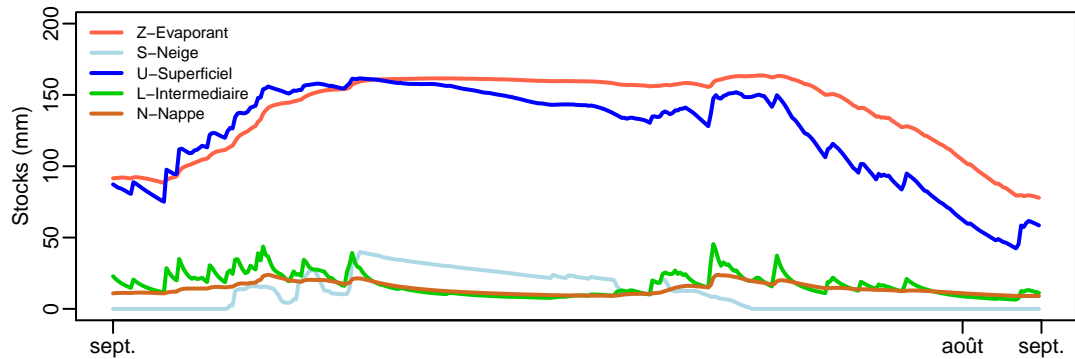
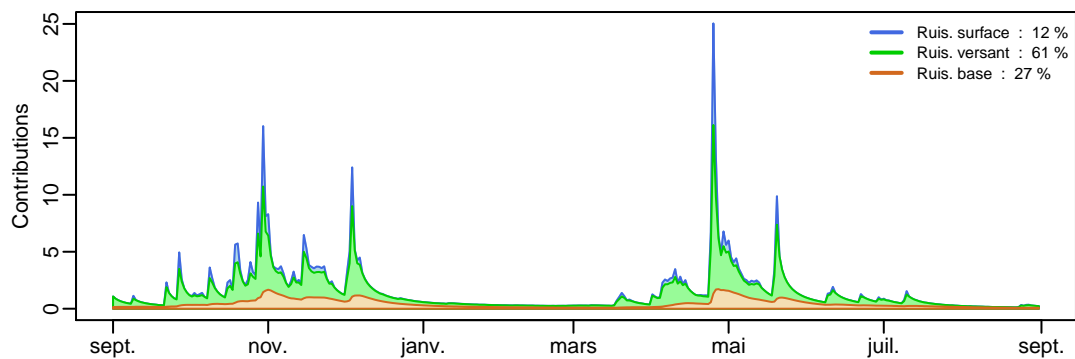
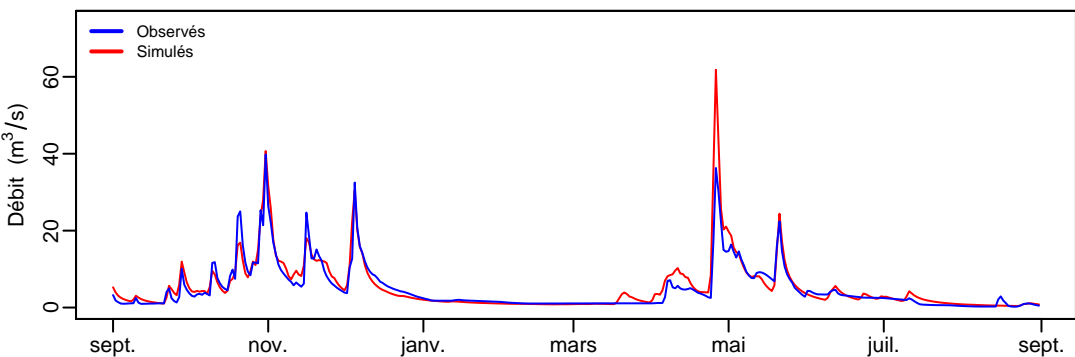
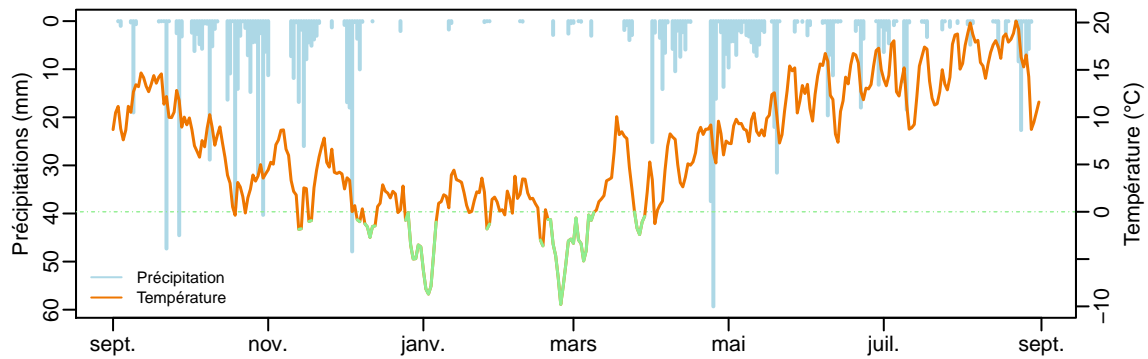


# x1025020 (290.57 km<sup>2</sup>) – année 1991–1992

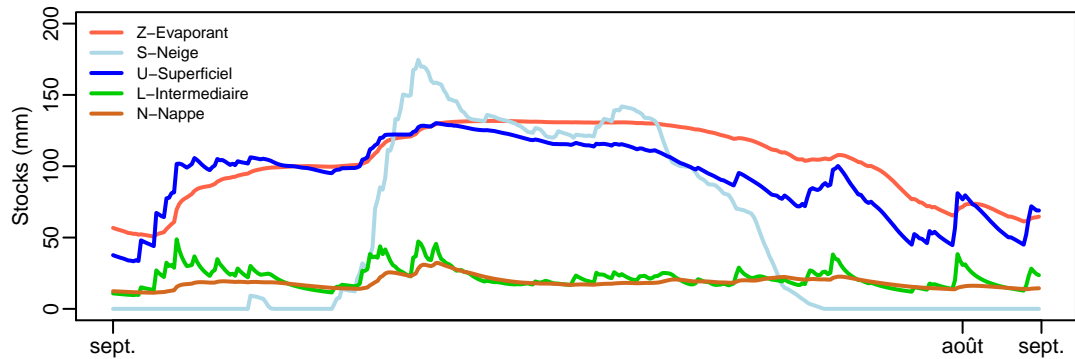
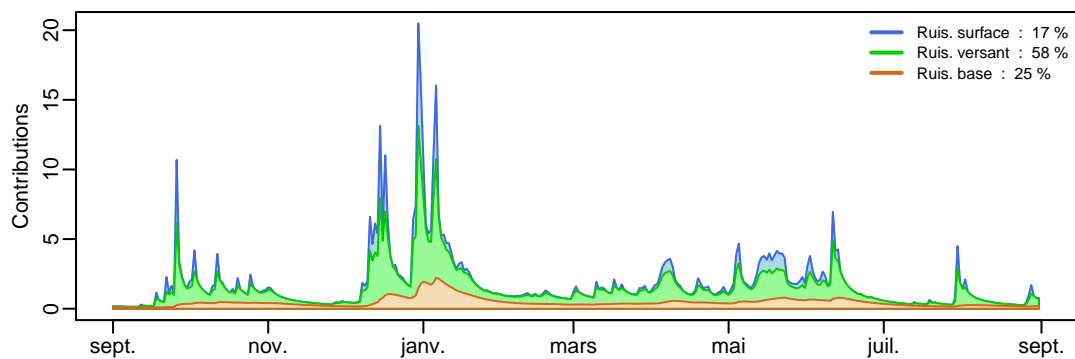
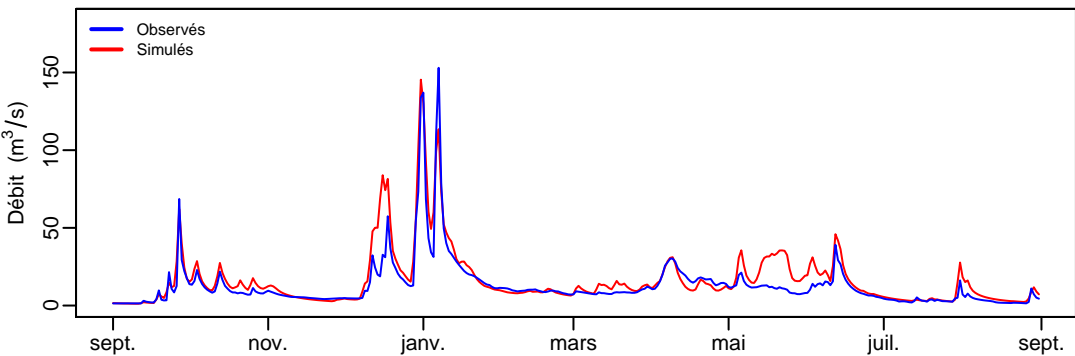
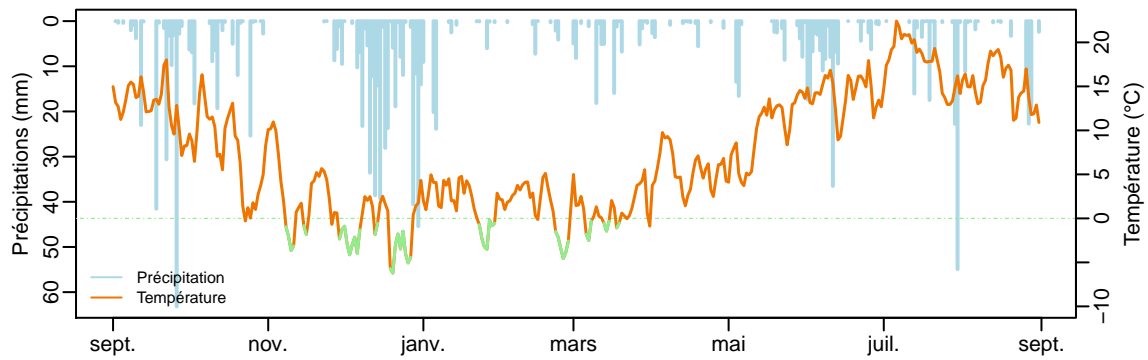




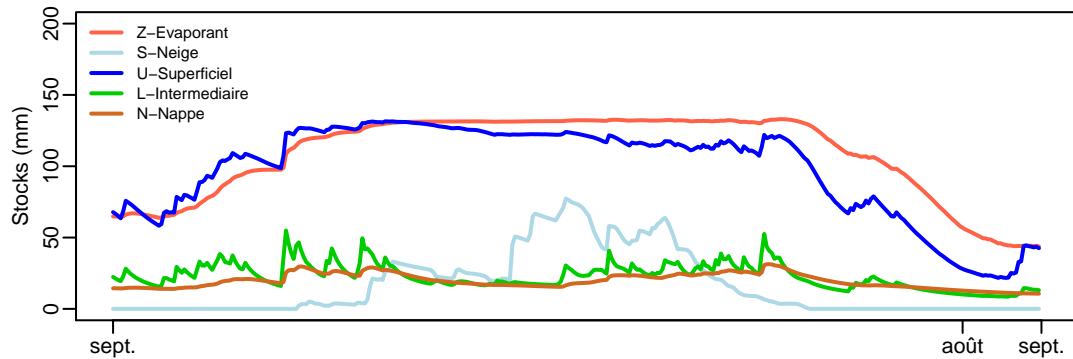
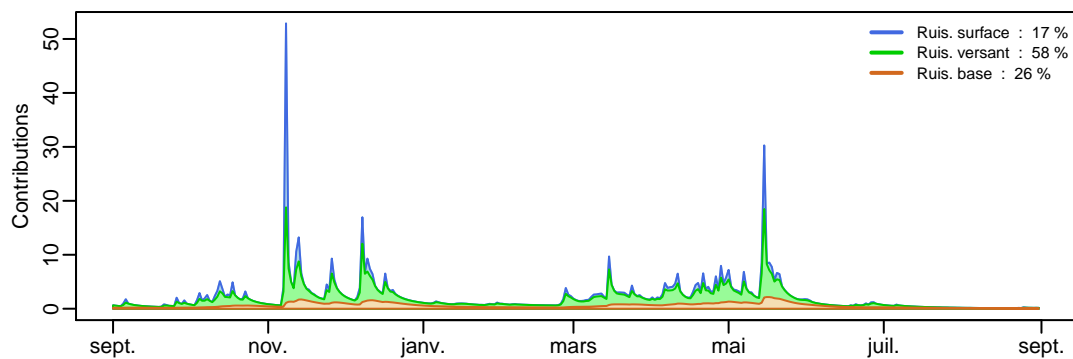
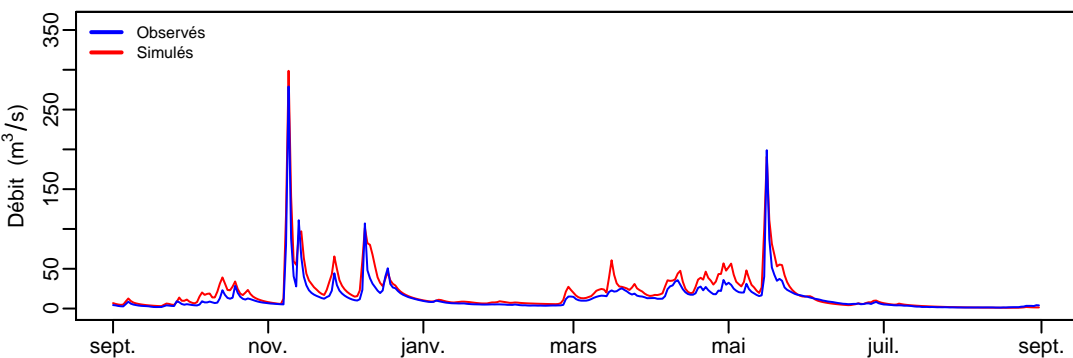
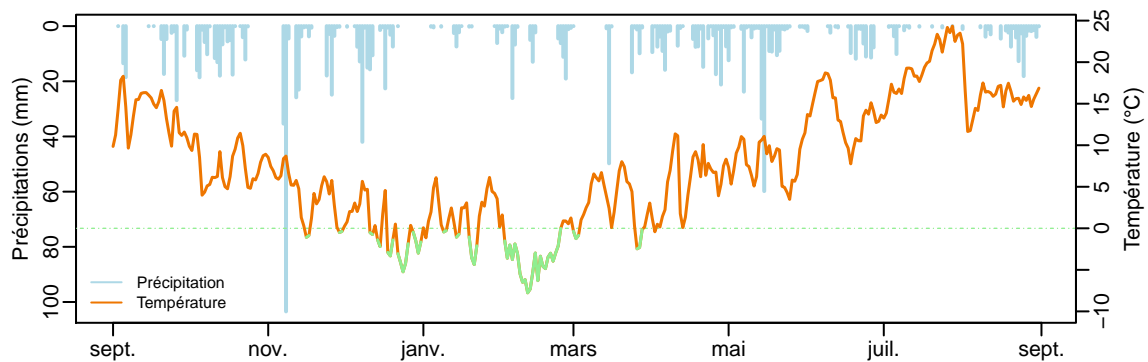
# x1025020 (290.57 km<sup>2</sup>) – année 1992–1993



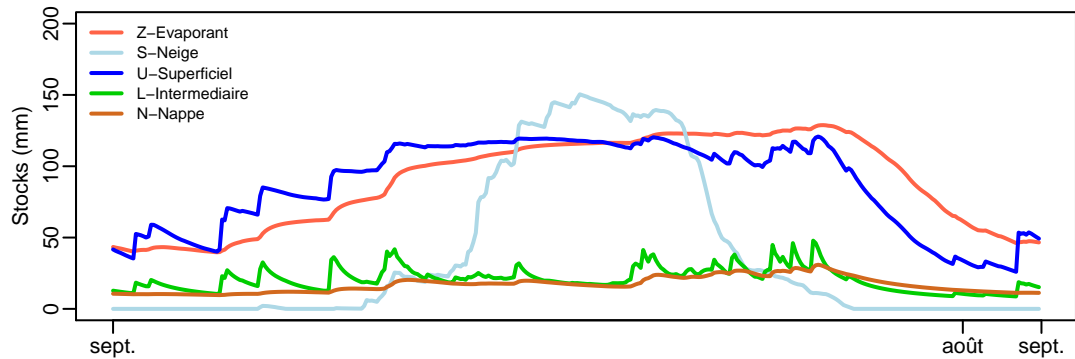
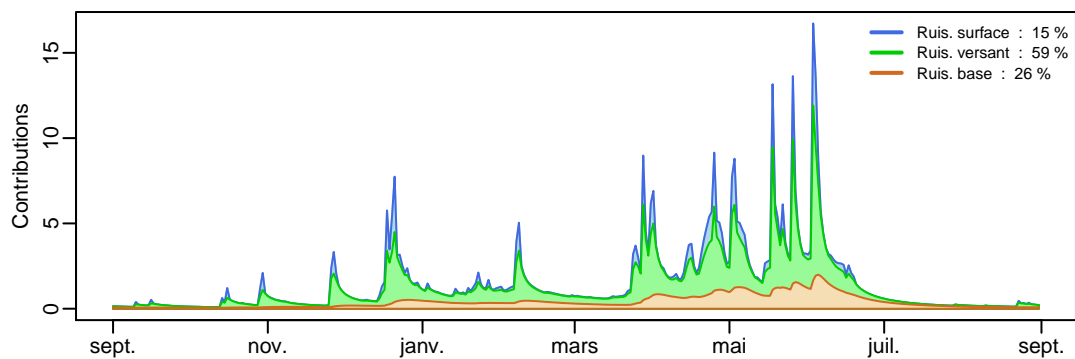
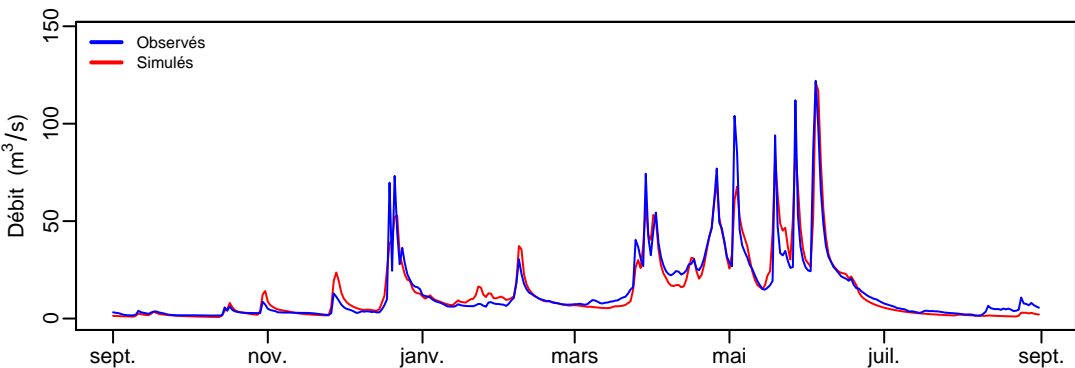
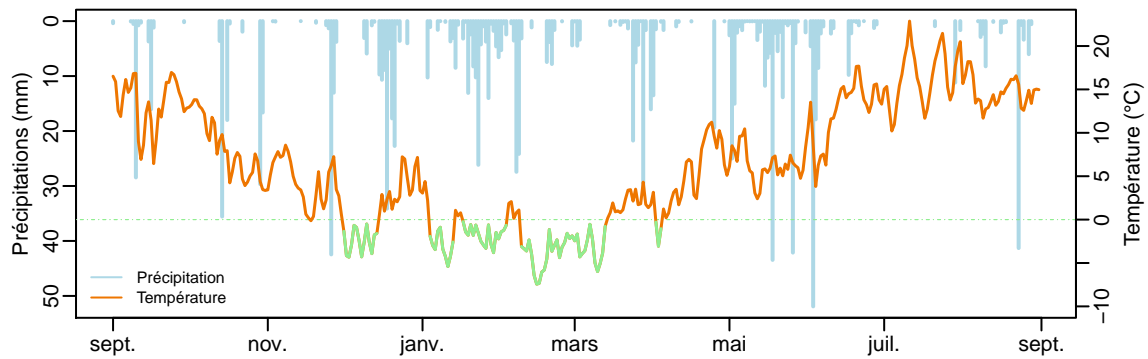
# x1034010 (772.19 km<sup>2</sup>) – année 1981–1982



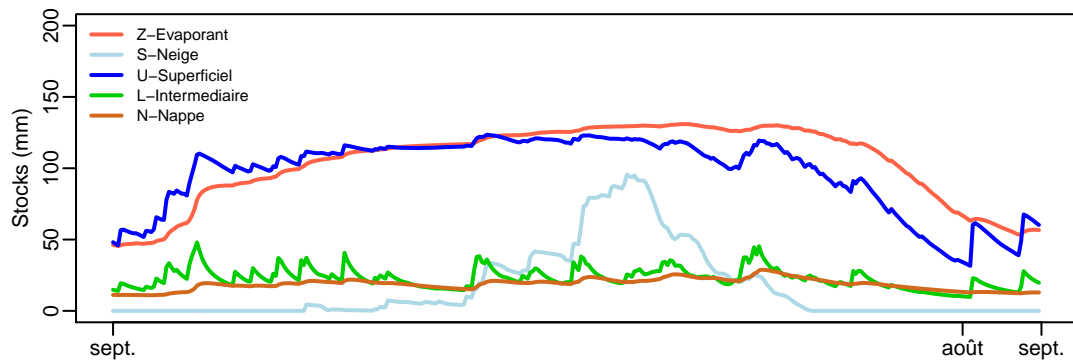
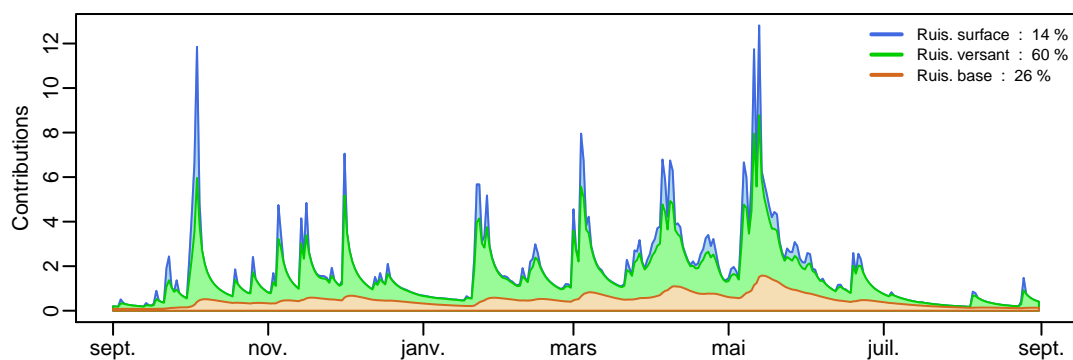
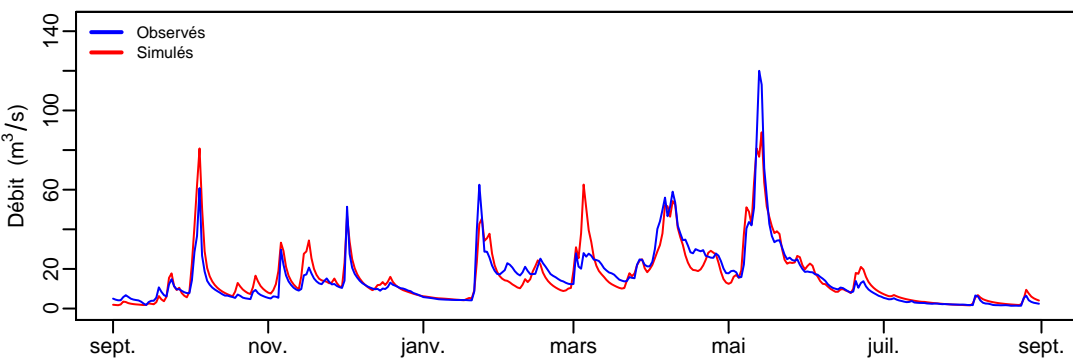
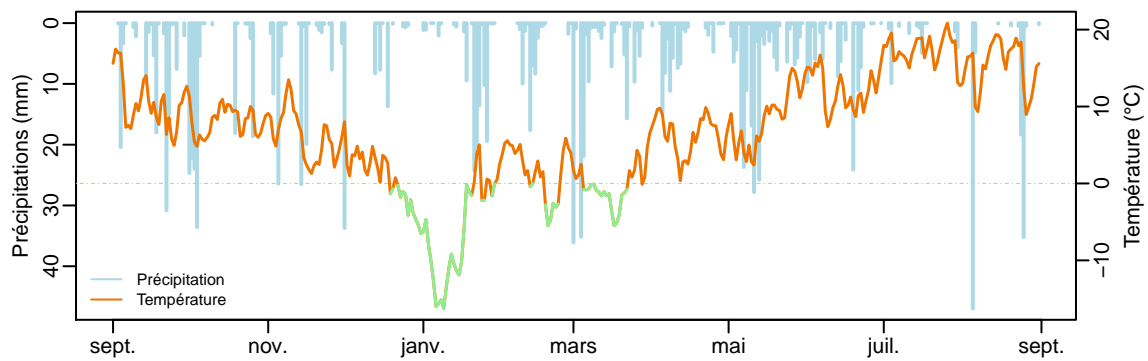
# x1034010 (772.19 km<sup>2</sup>) – année 1982–1983



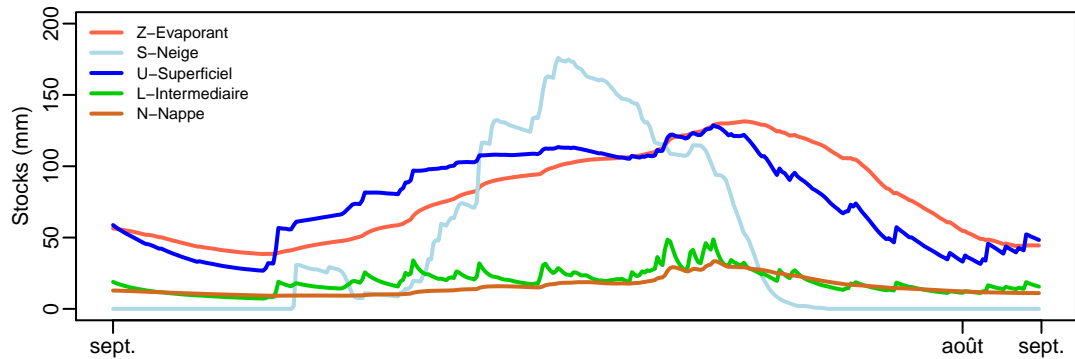
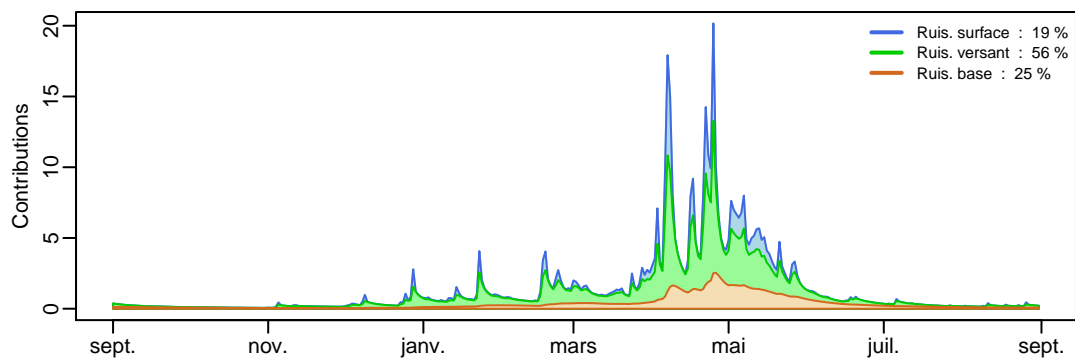
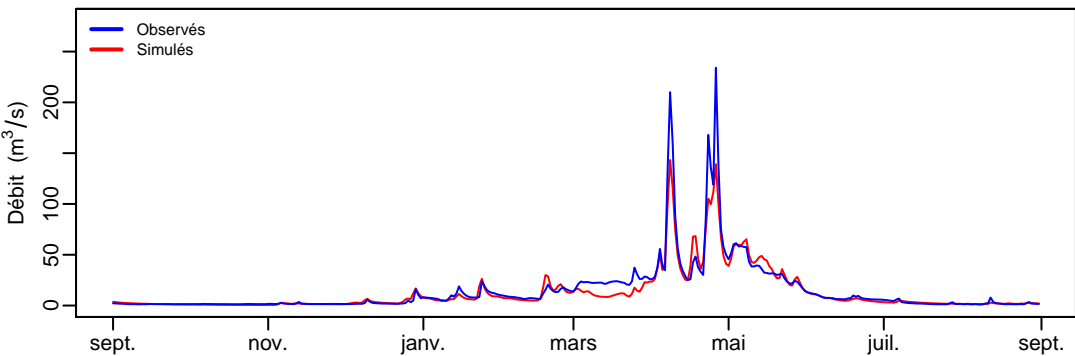
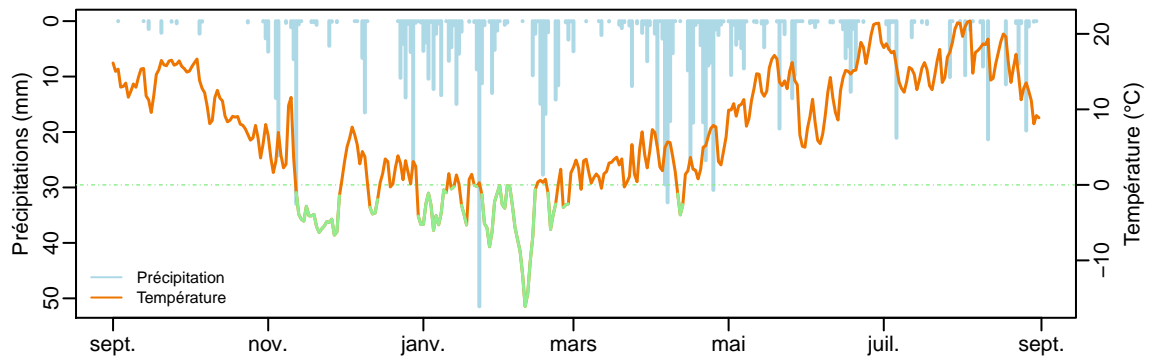
# x1034010 (772.19 km<sup>2</sup>) – année 1983–1984



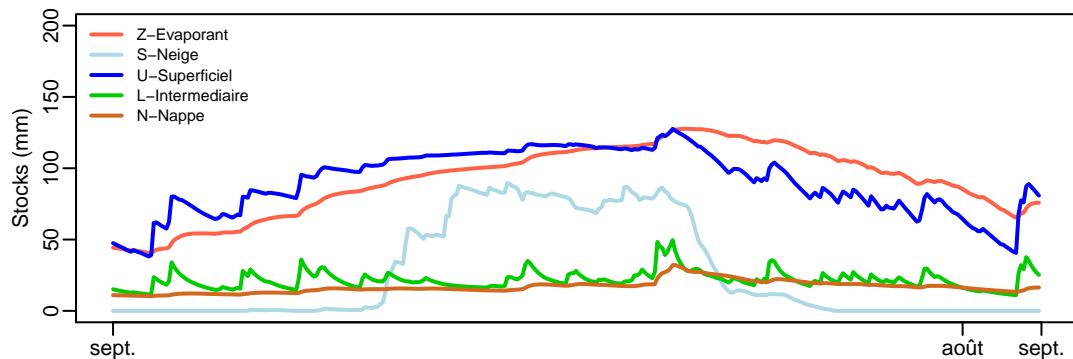
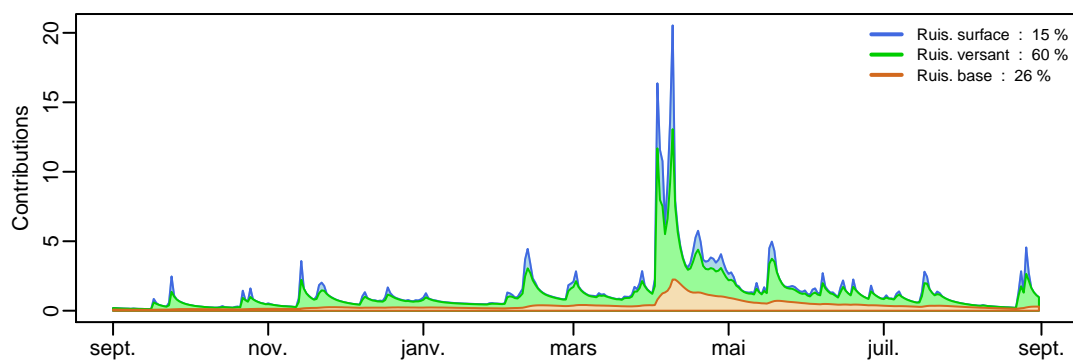
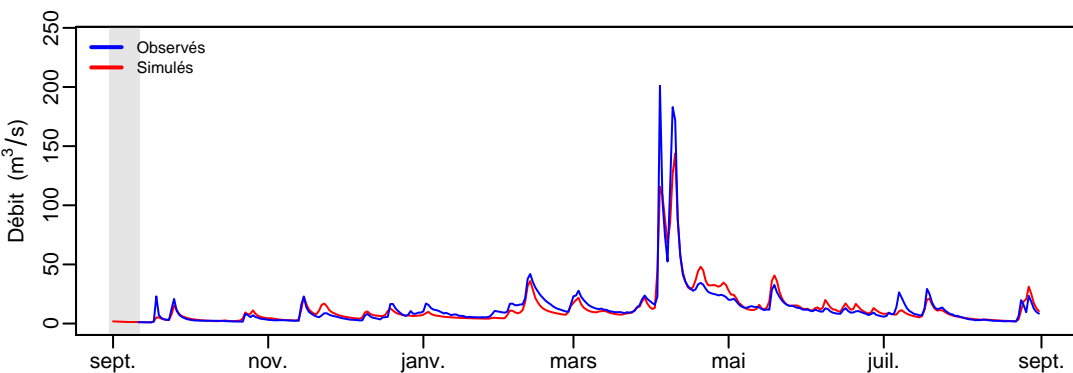
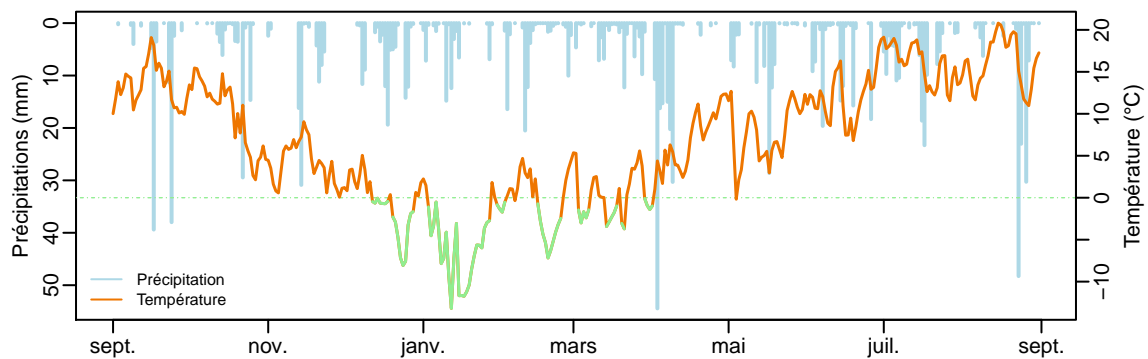
# x1034010 (772.19 km<sup>2</sup>) – année 1984–1985



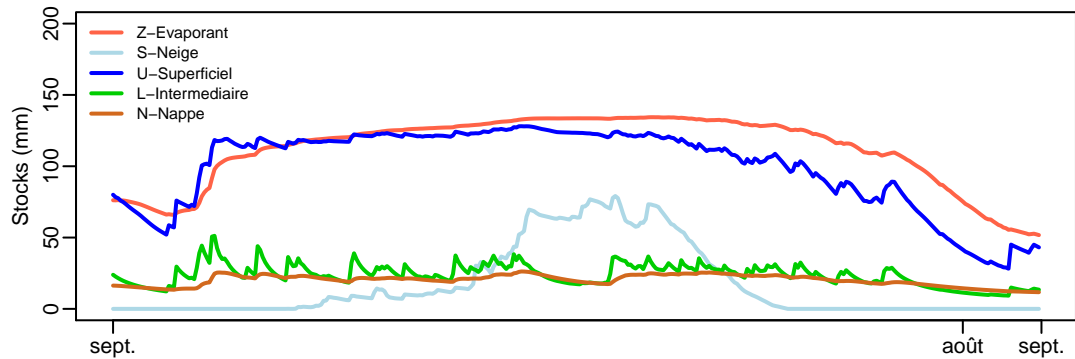
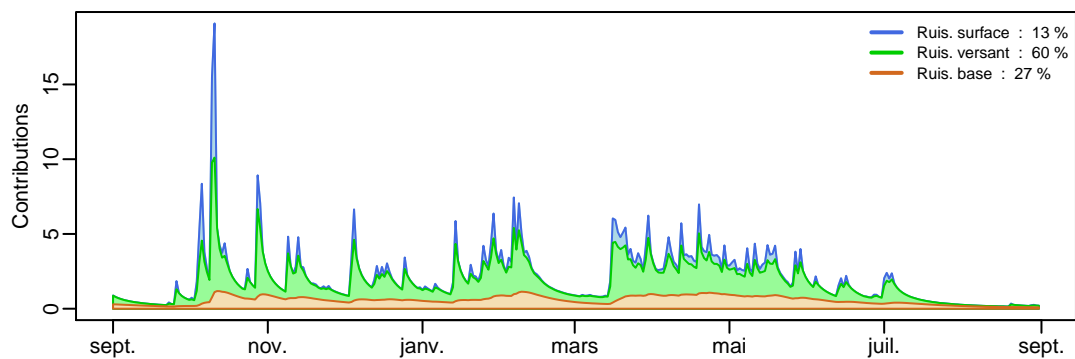
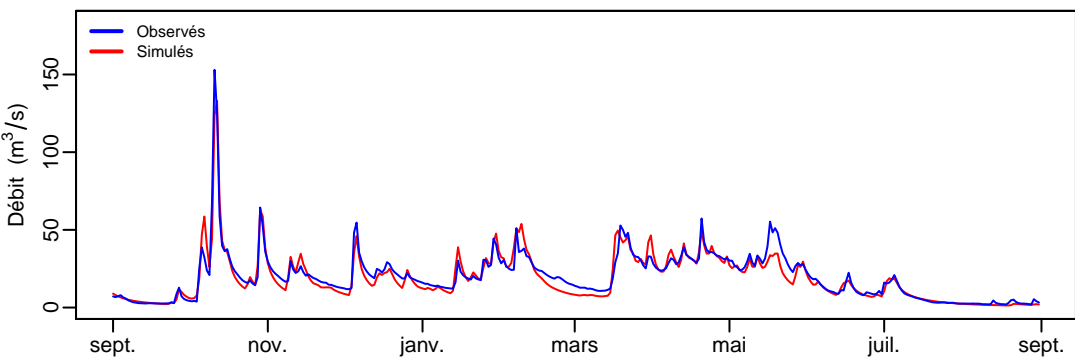
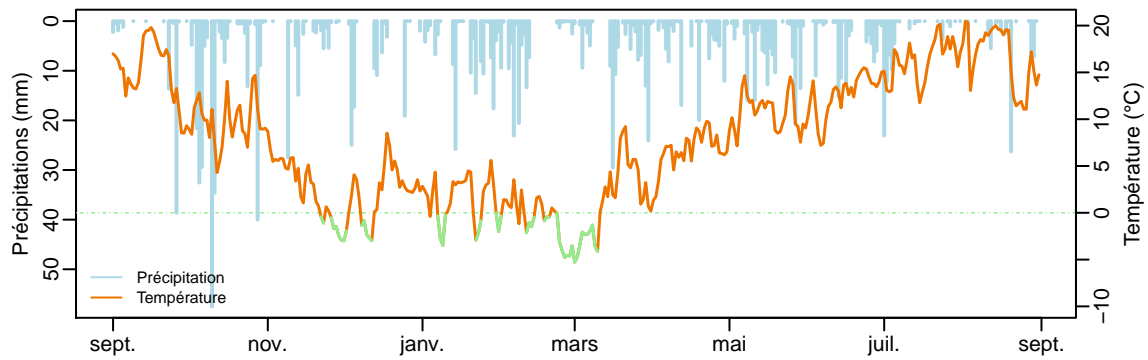
# x1034010 (772.19 km<sup>2</sup>) – année 1985–1986



# x1034010 (772.19 km<sup>2</sup>) – année 1986–1987

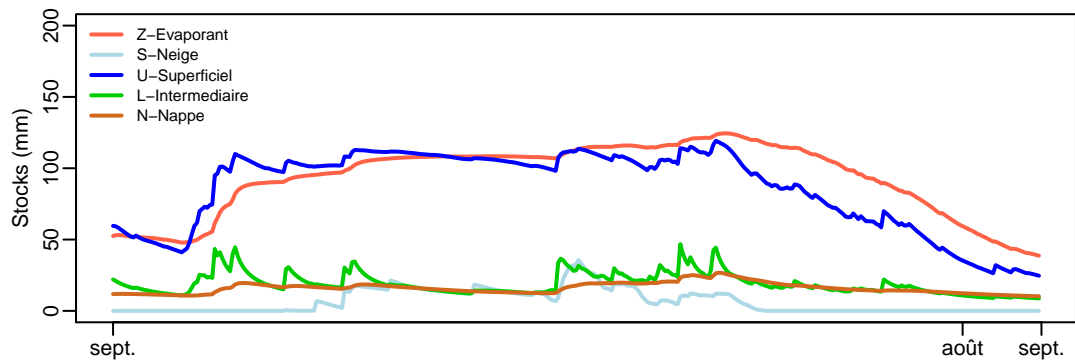
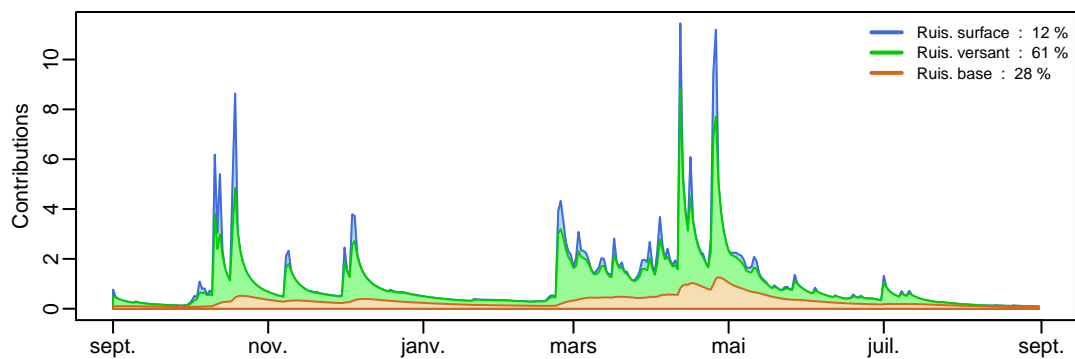
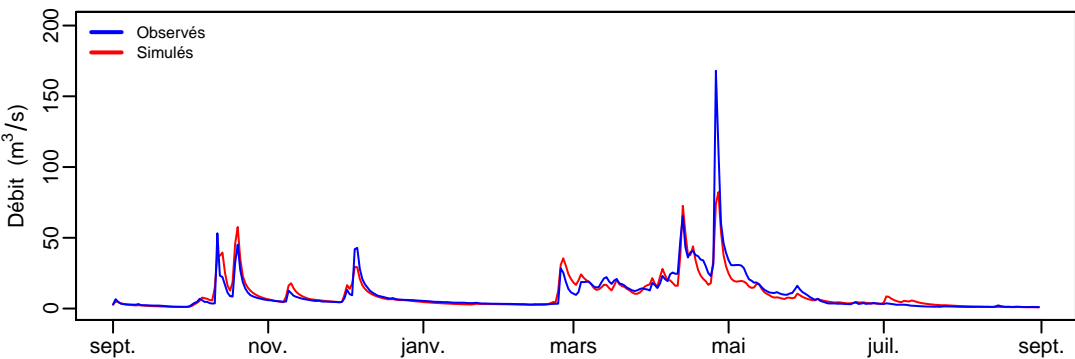
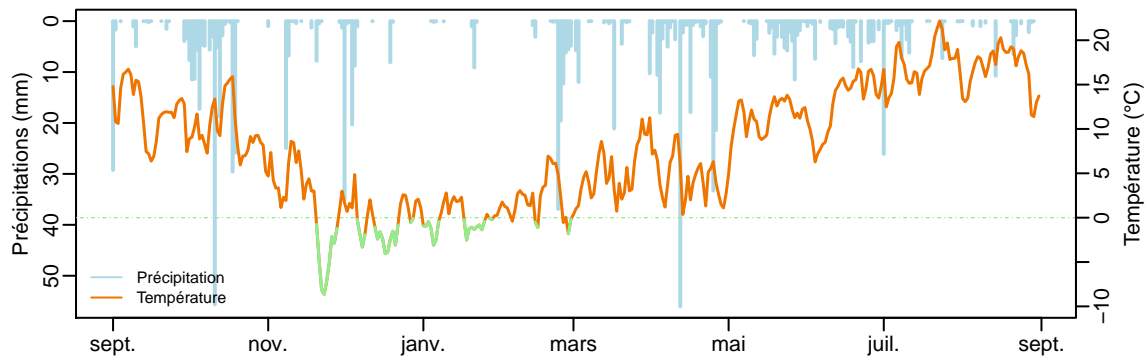


# x1034010 (772.19 km<sup>2</sup>) – année 1987–1988

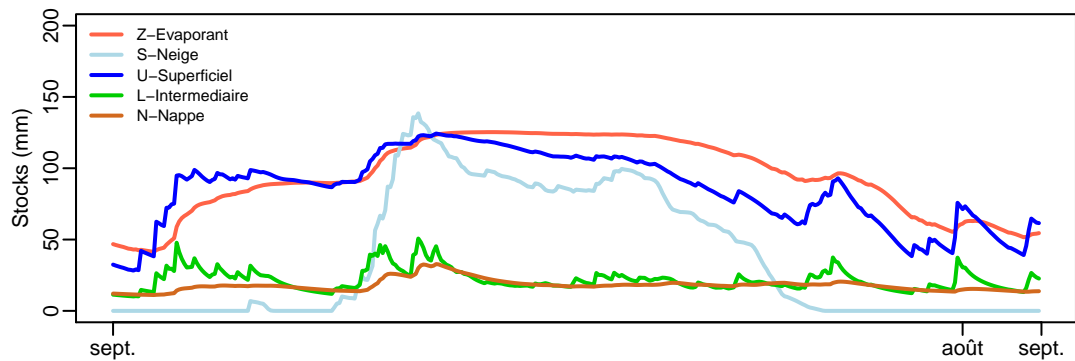
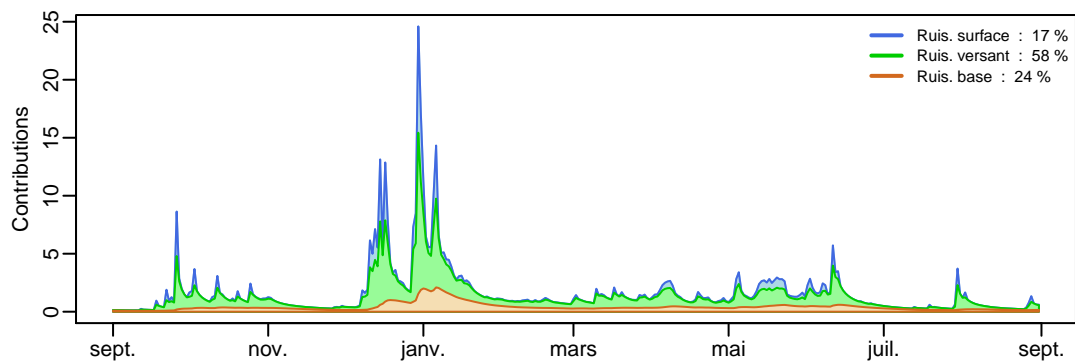
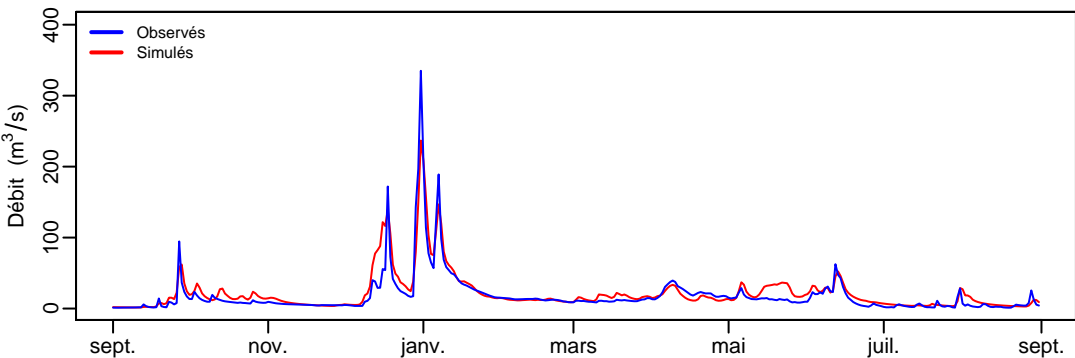
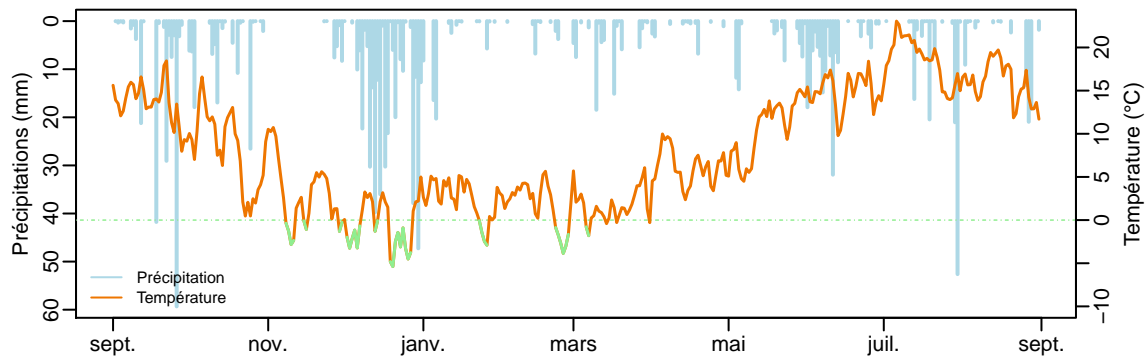




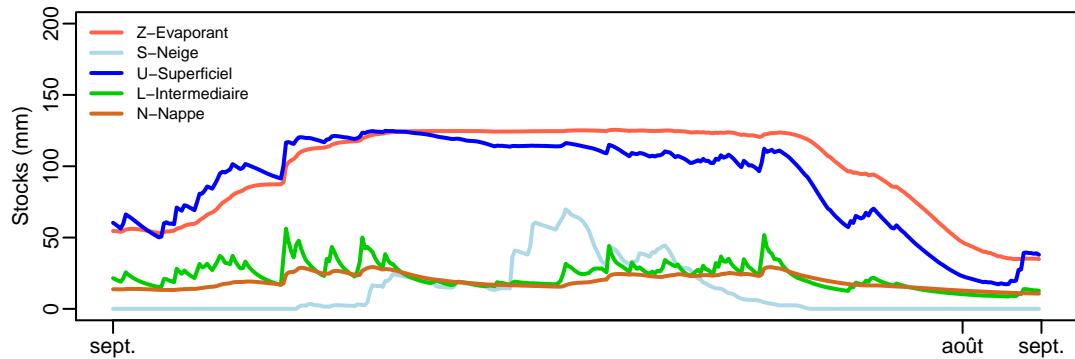
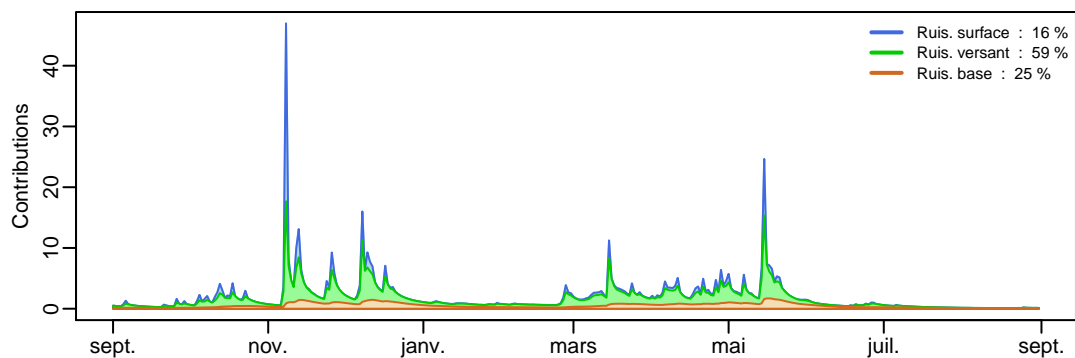
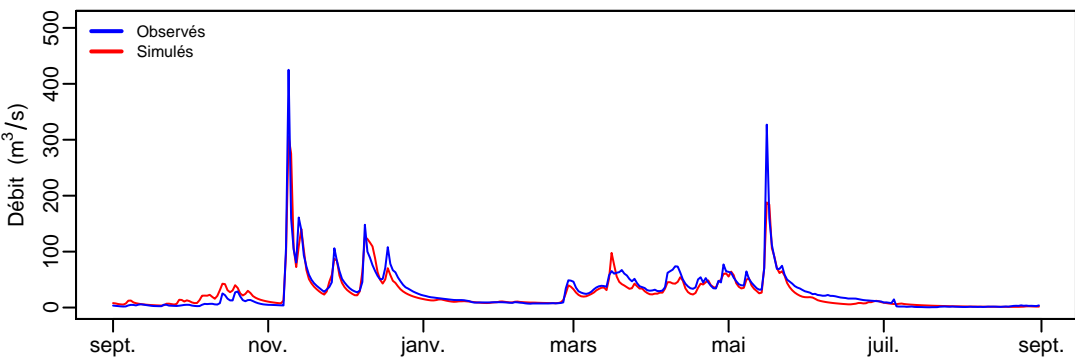
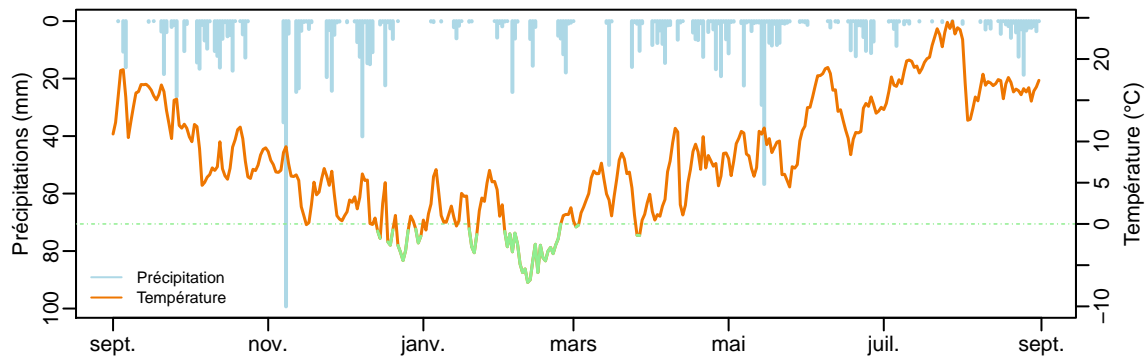
# x1034010 (772.19 km<sup>2</sup>) – année 1988–1989



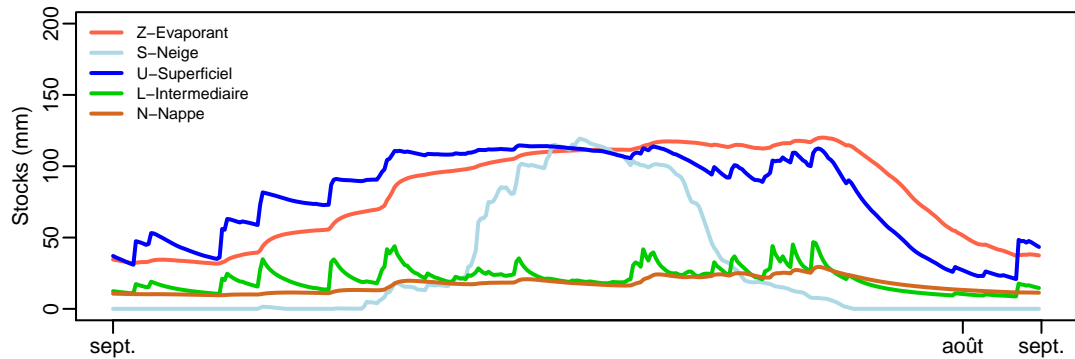
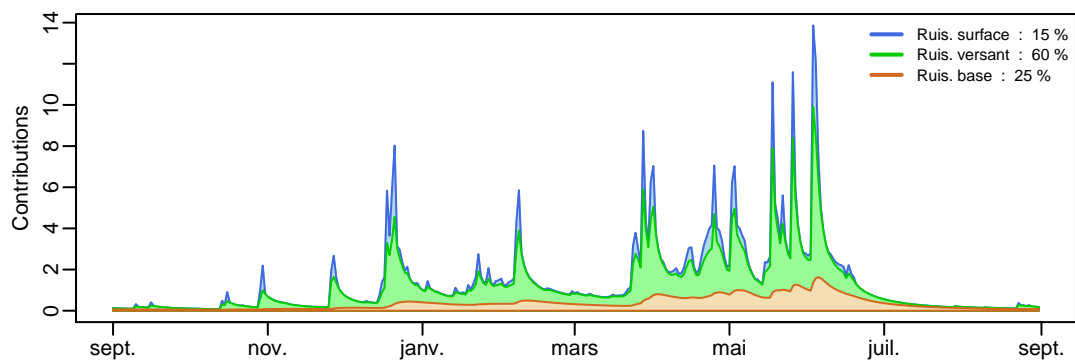
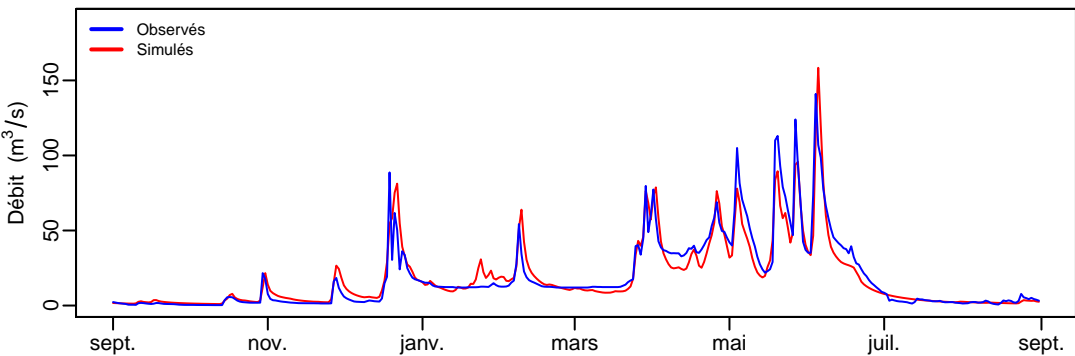
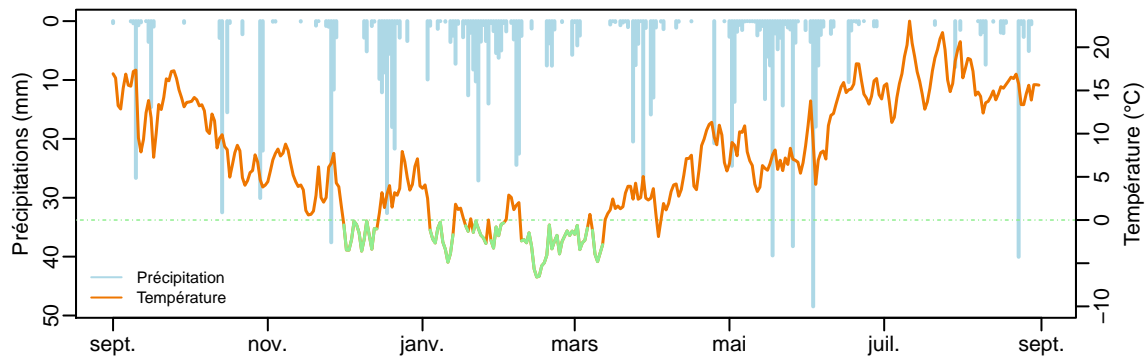
# x1044020 (1115.03 km<sup>2</sup>) – année 1981–1982



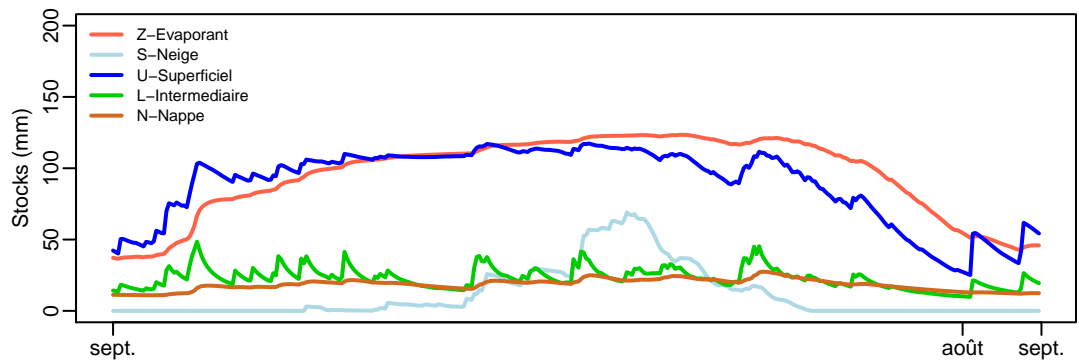
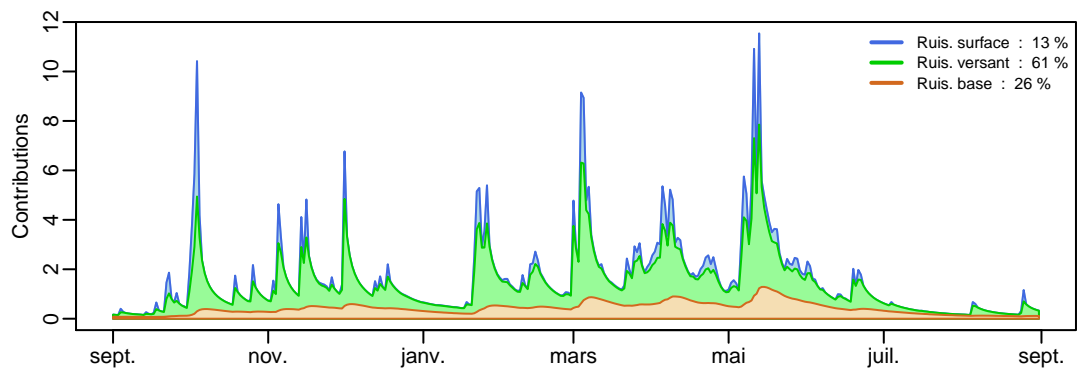
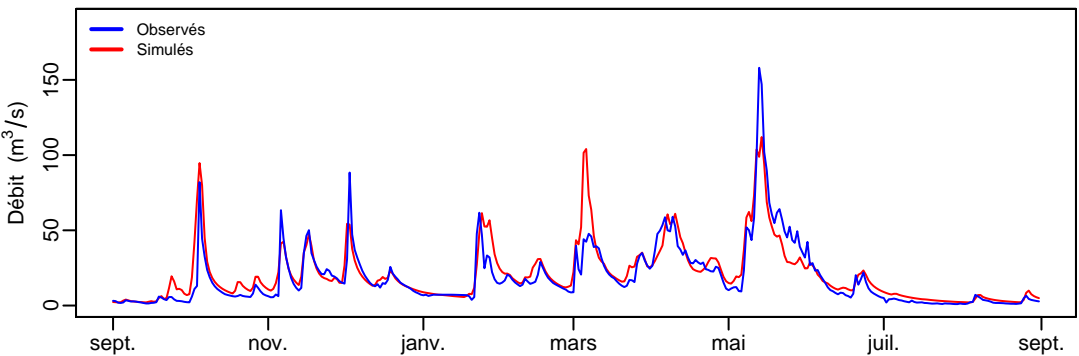
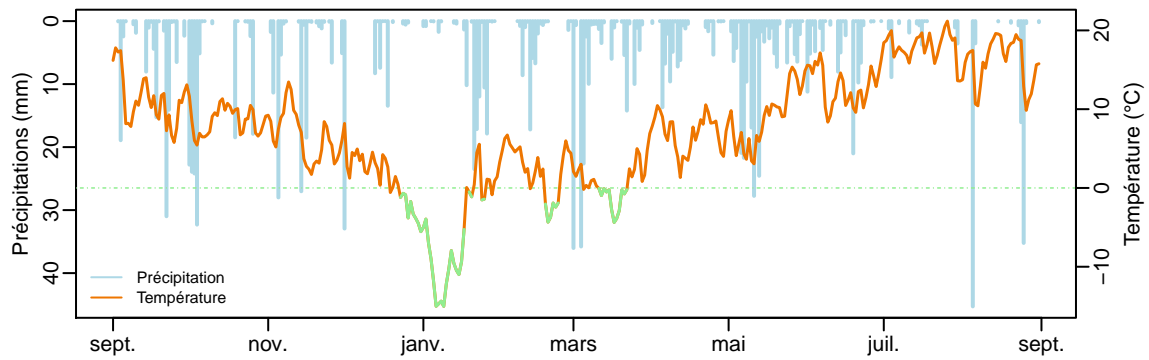
# x1044020 (1115.03 km<sup>2</sup>) – année 1982–1983



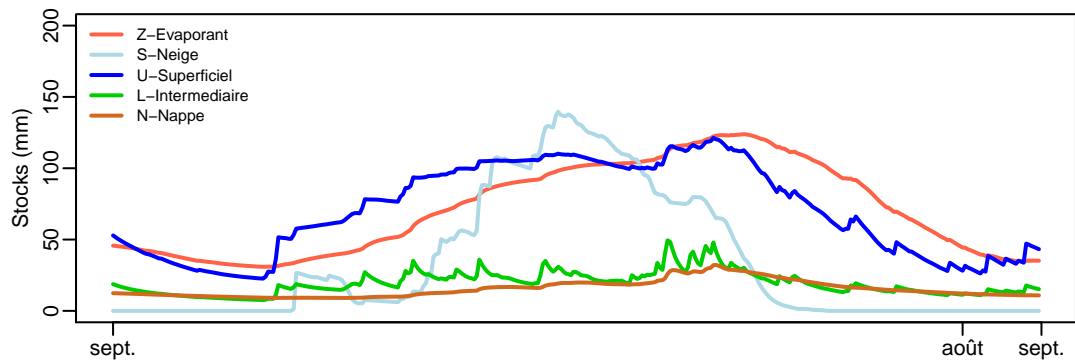
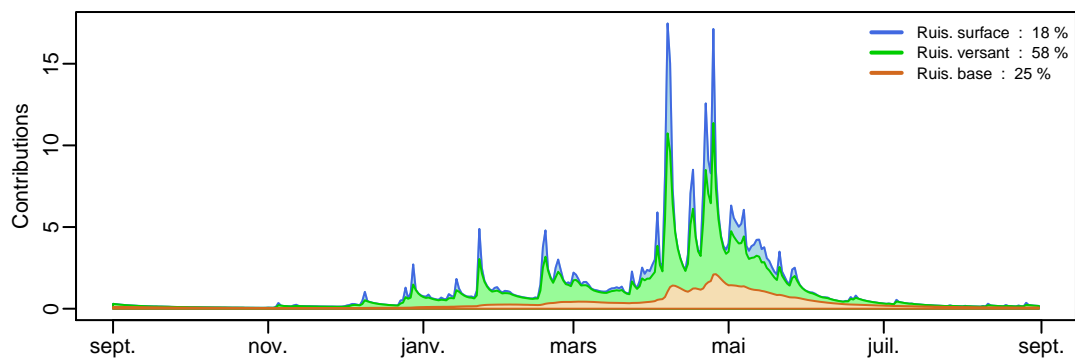
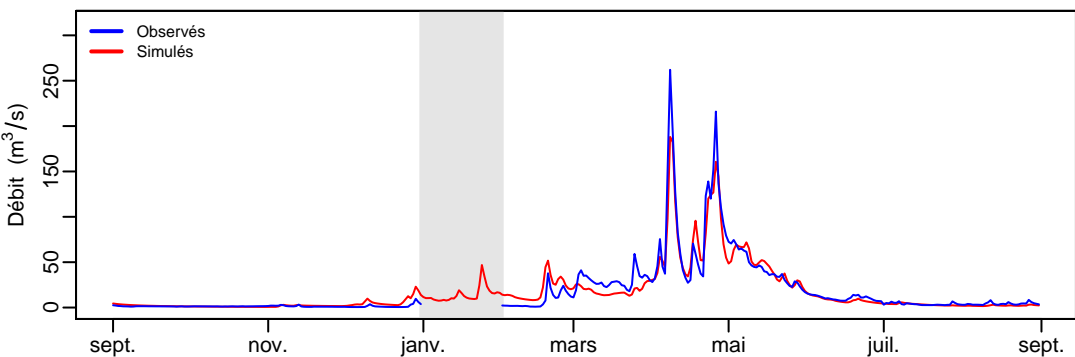
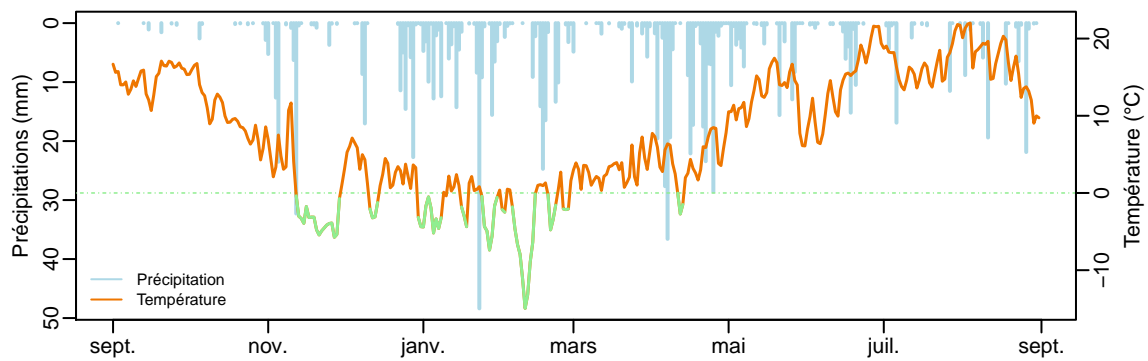
# x1044020 (1115.03 km<sup>2</sup>) – année 1983–1984



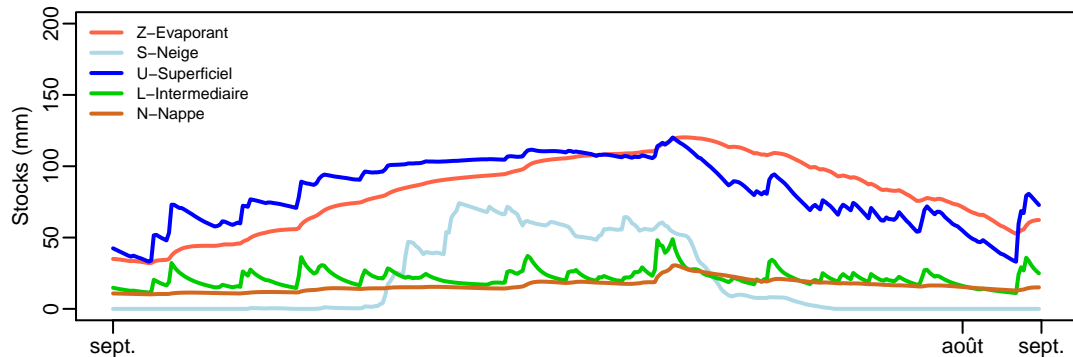
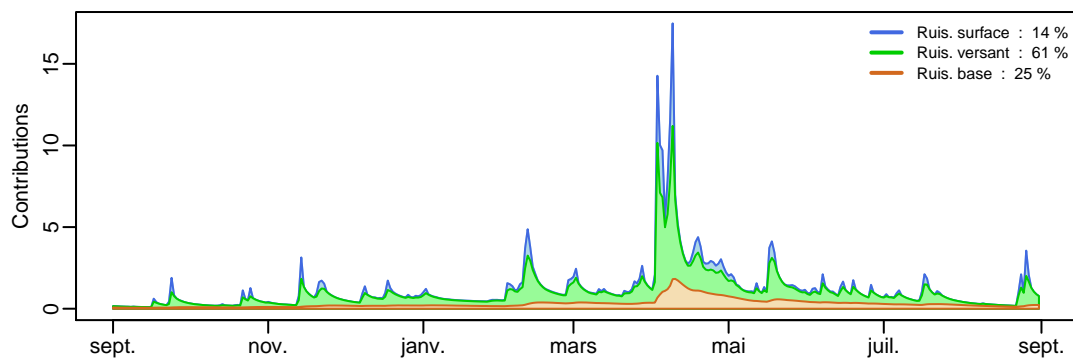
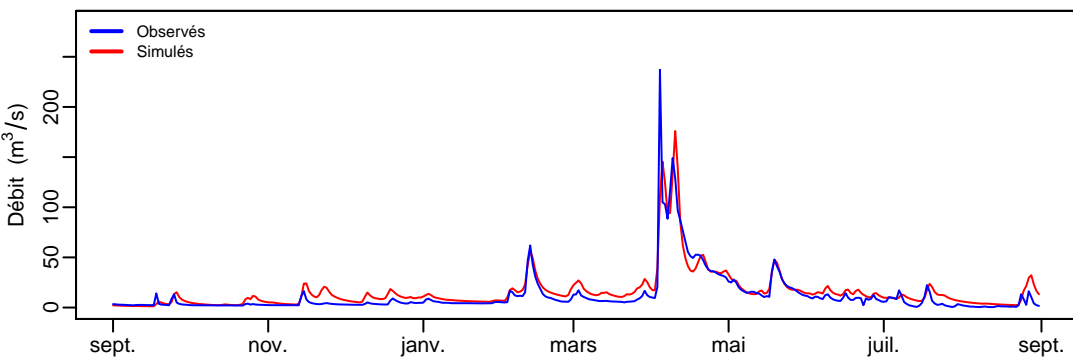
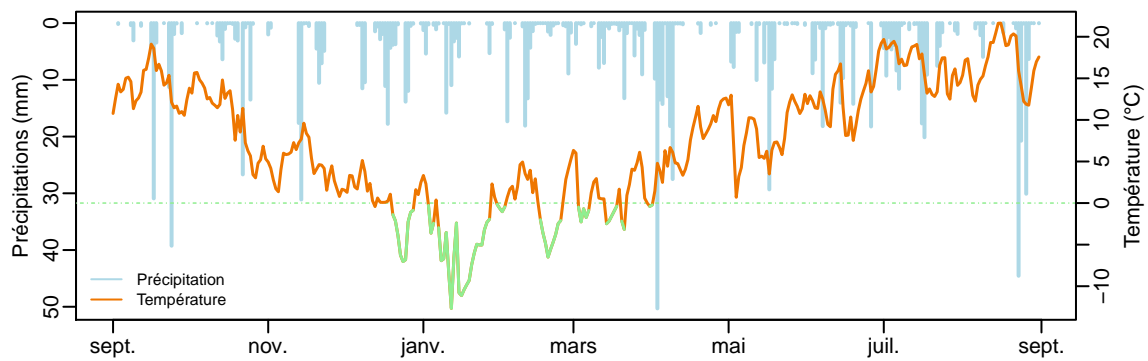
# x1044020 (1115.03 km<sup>2</sup>) – année 1984–1985



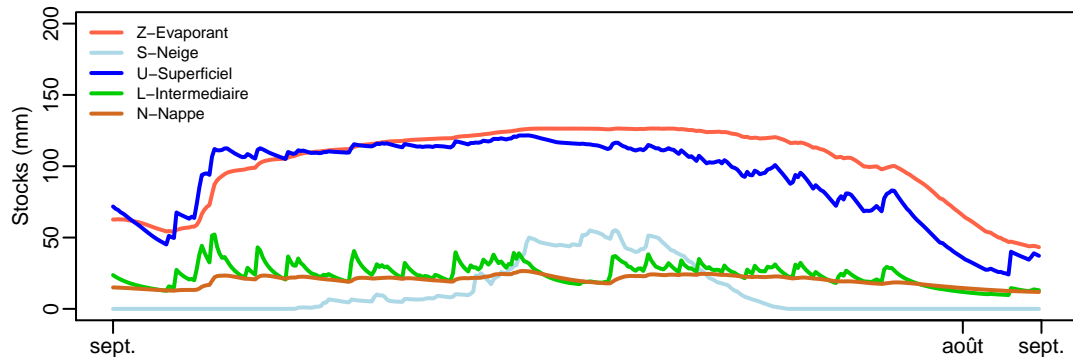
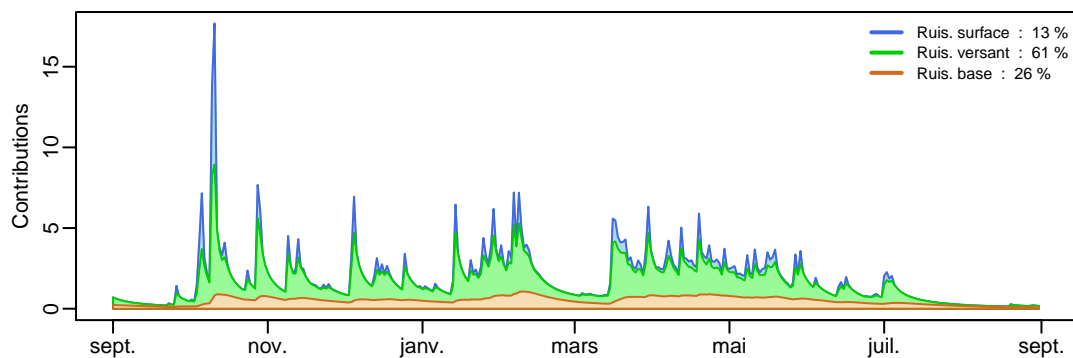
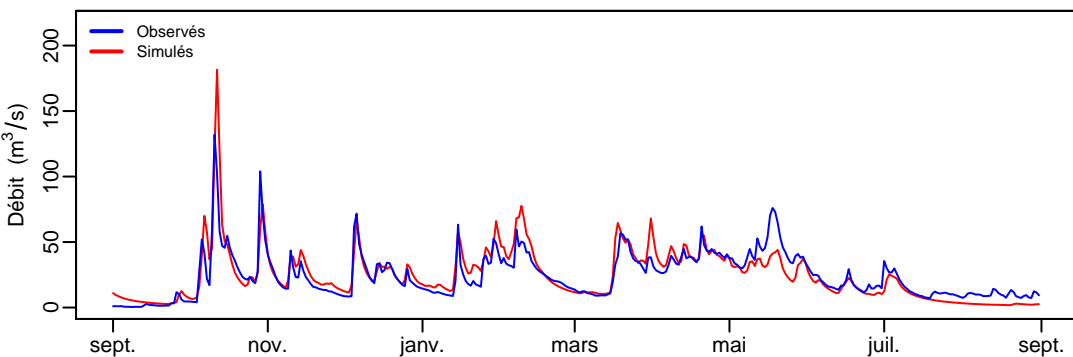
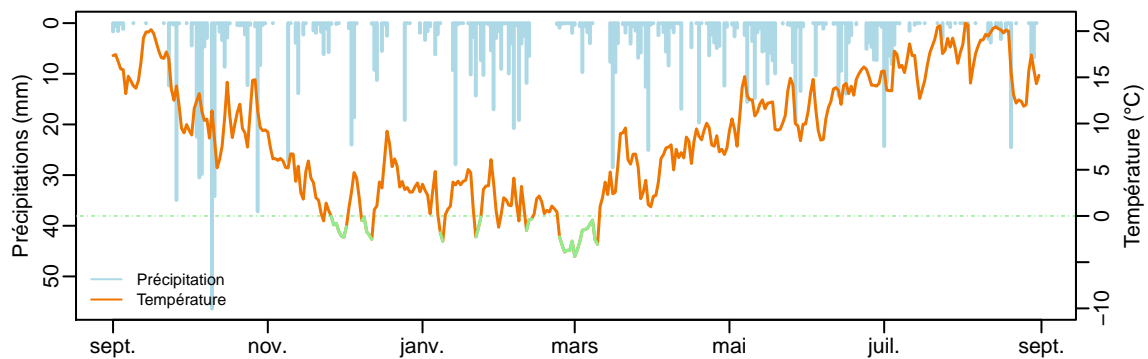
# x1044020 (1115.03 km<sup>2</sup>) – année 1985–1986



# x1044020 (1115.03 km<sup>2</sup>) – année 1986–1987

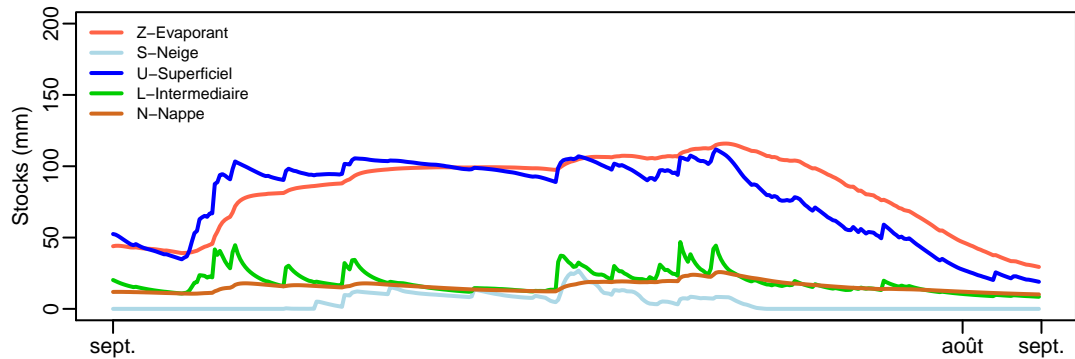
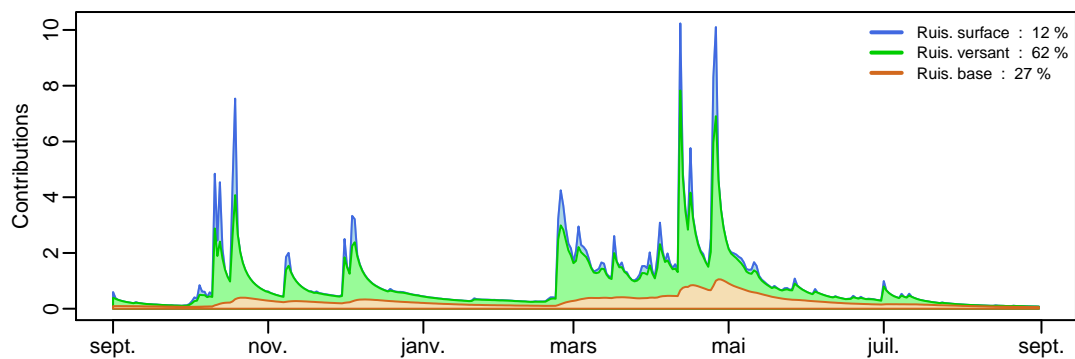
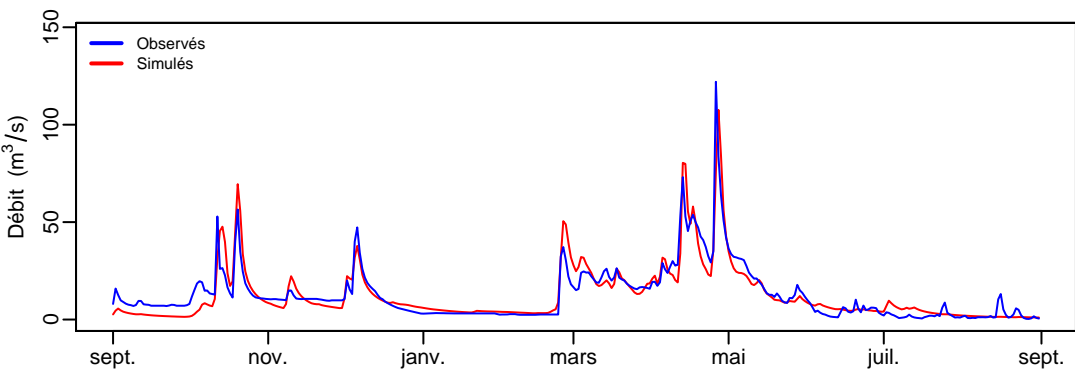
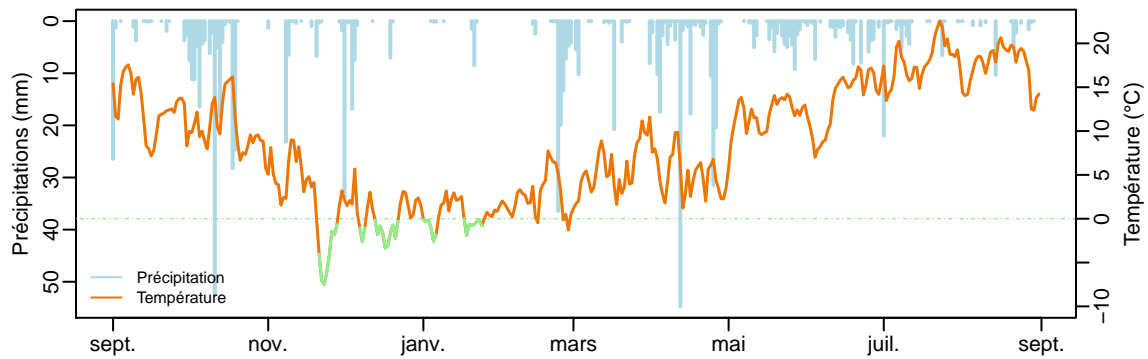


# x1044020 (1115.03 km<sup>2</sup>) – année 1987–1988

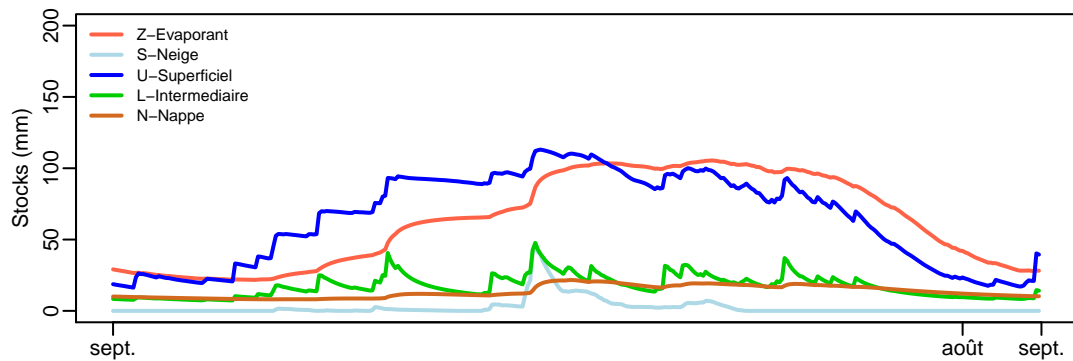
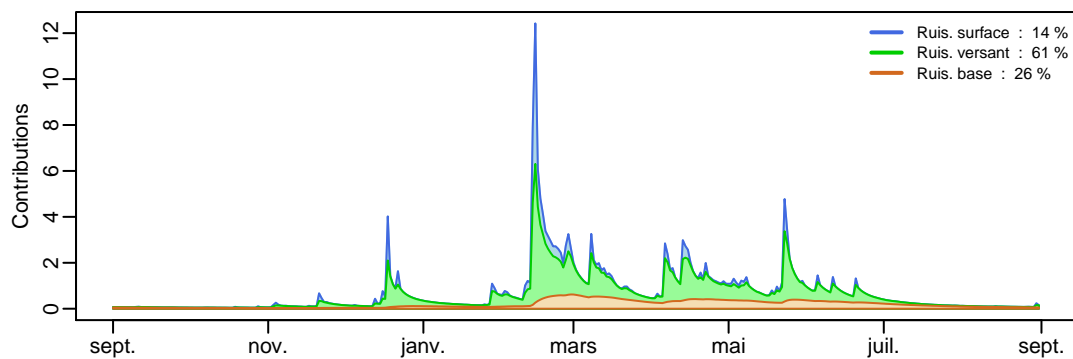
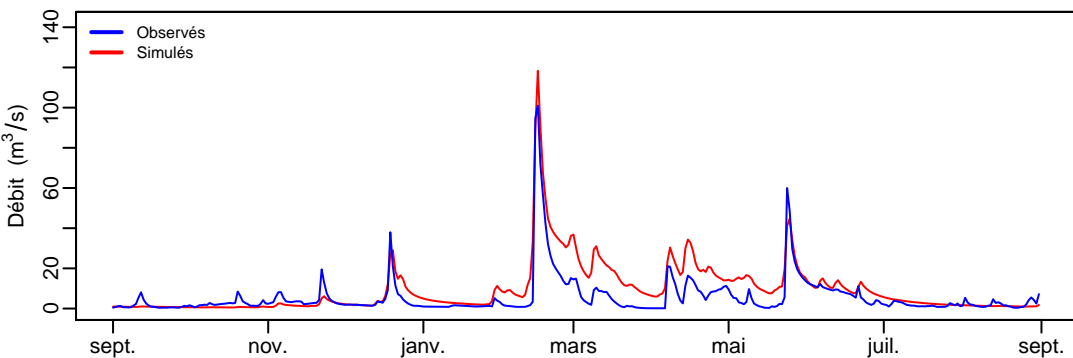
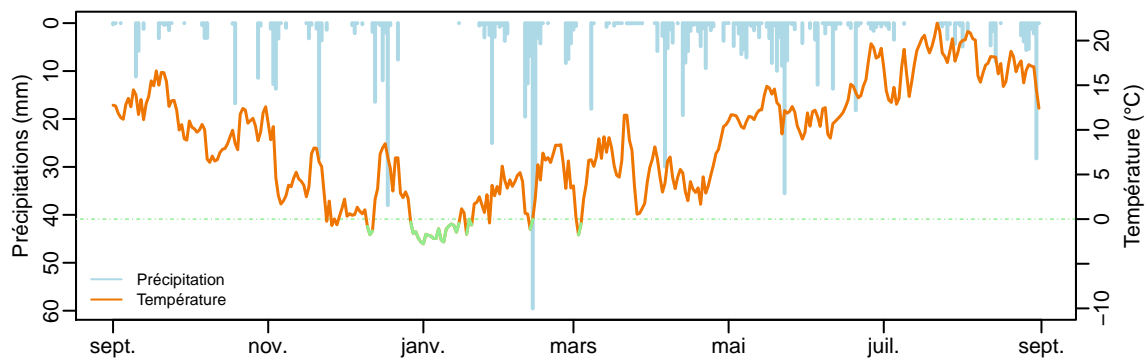




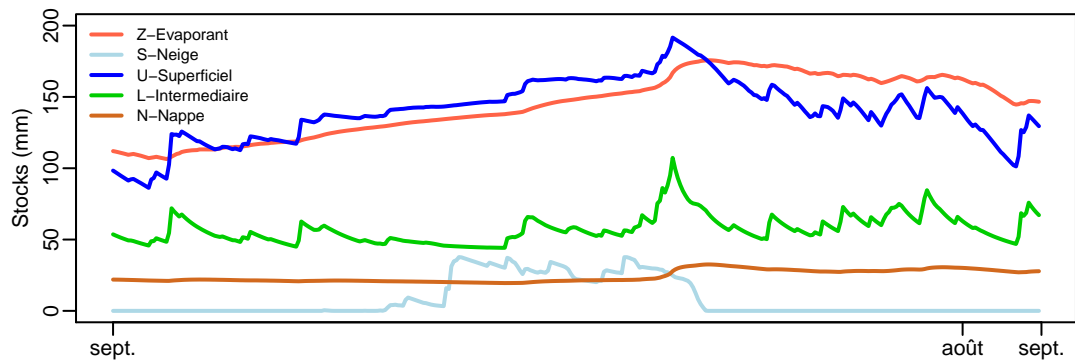
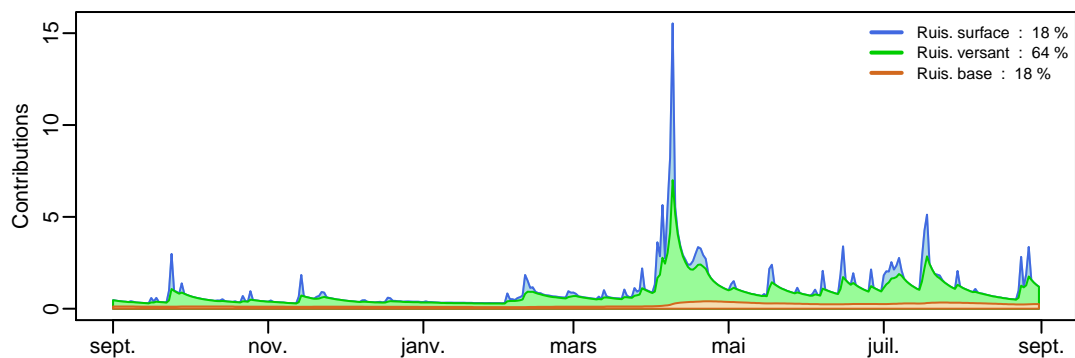
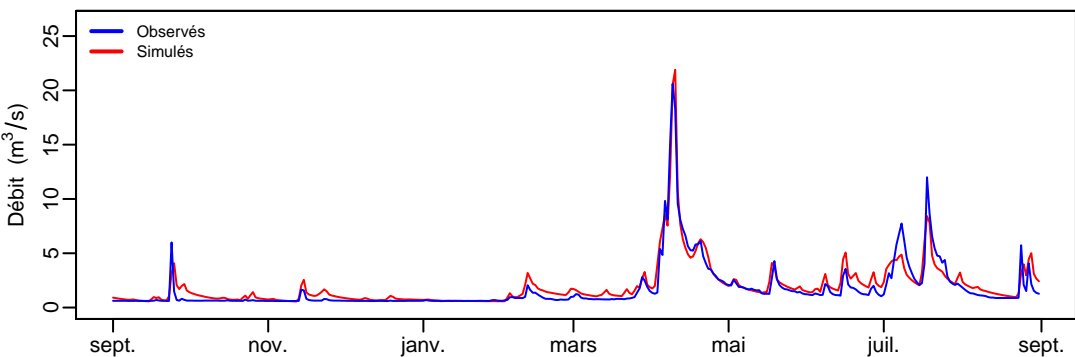
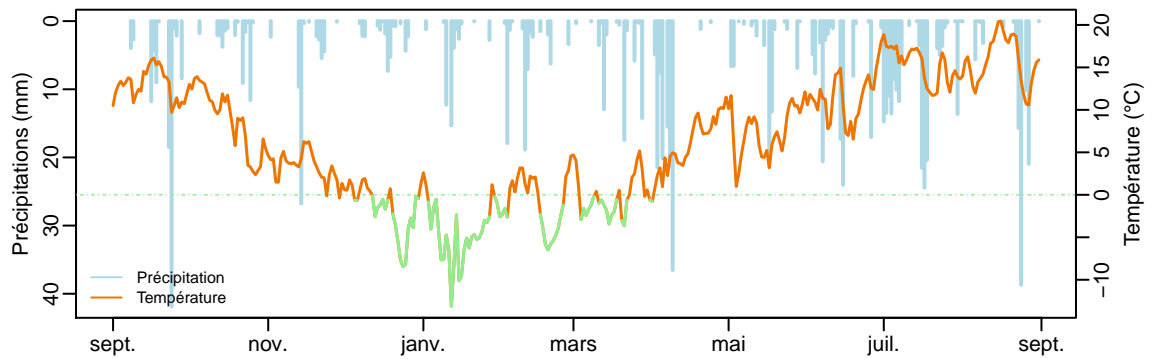
# x1044020 (1115.03 km<sup>2</sup>) – année 1988–1989



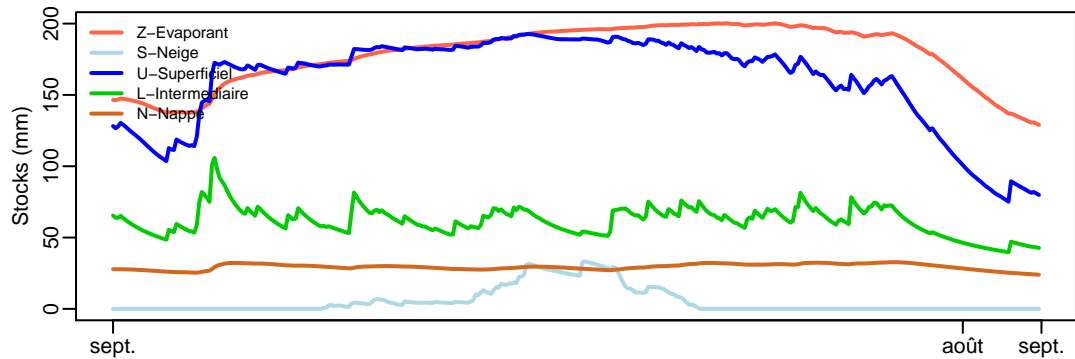
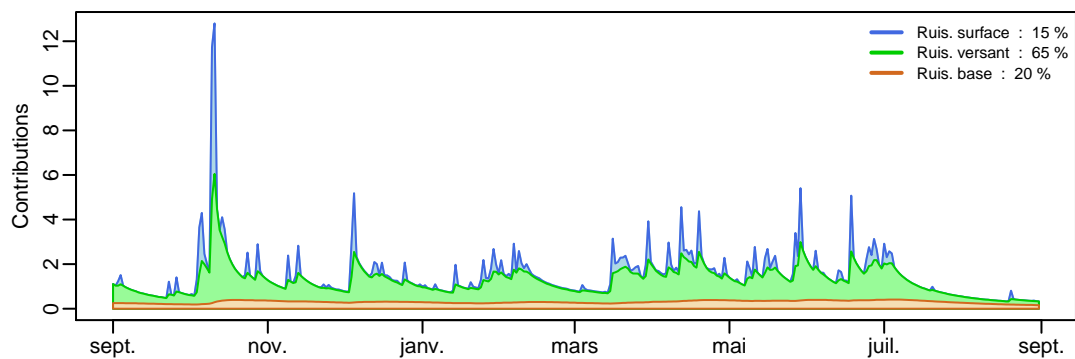
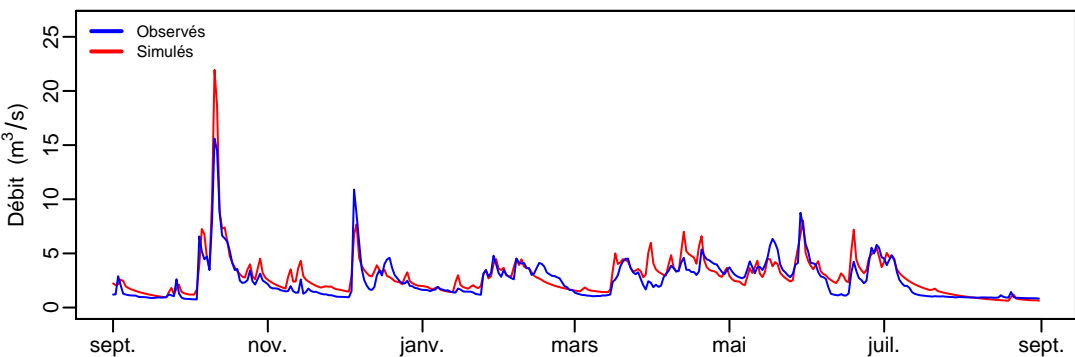
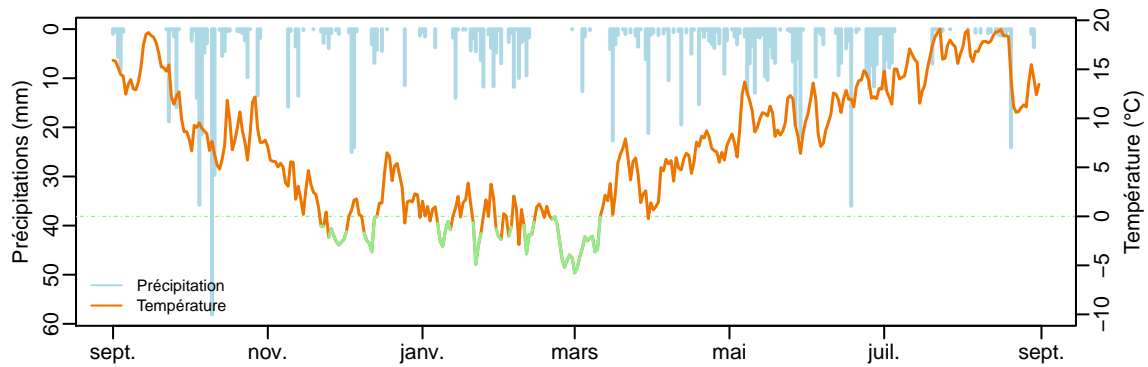
# x1044020 (1115.03 km<sup>2</sup>) – année 1989–1990



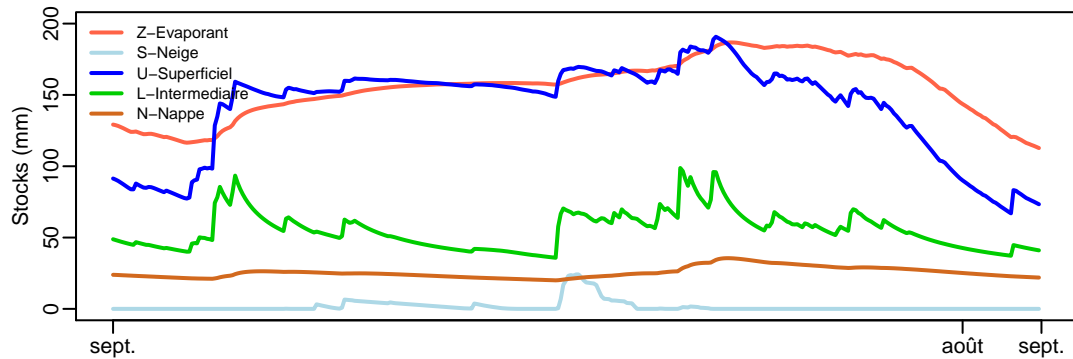
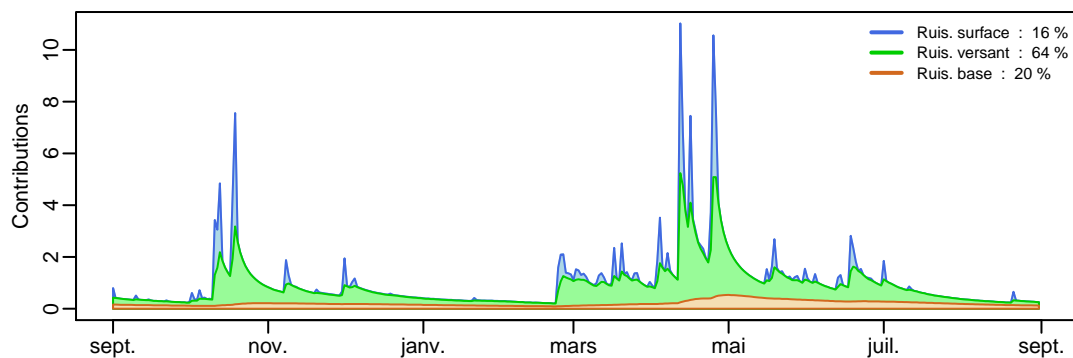
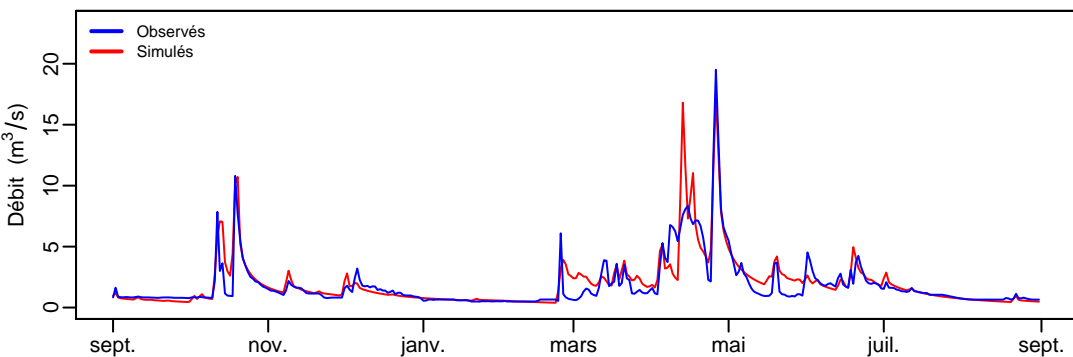
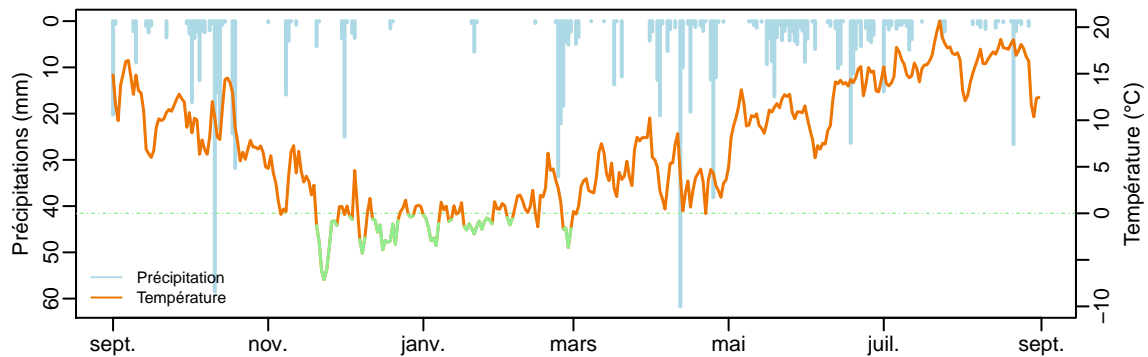
# x1225010 (164.9 km<sup>2</sup>) – année 1986–1987



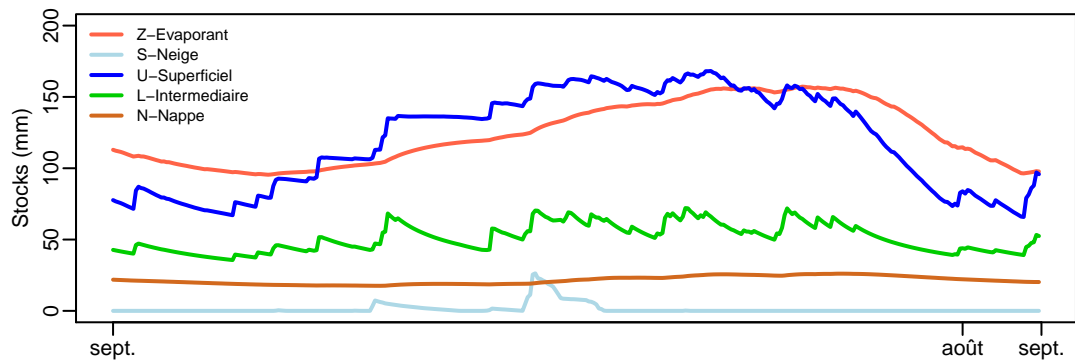
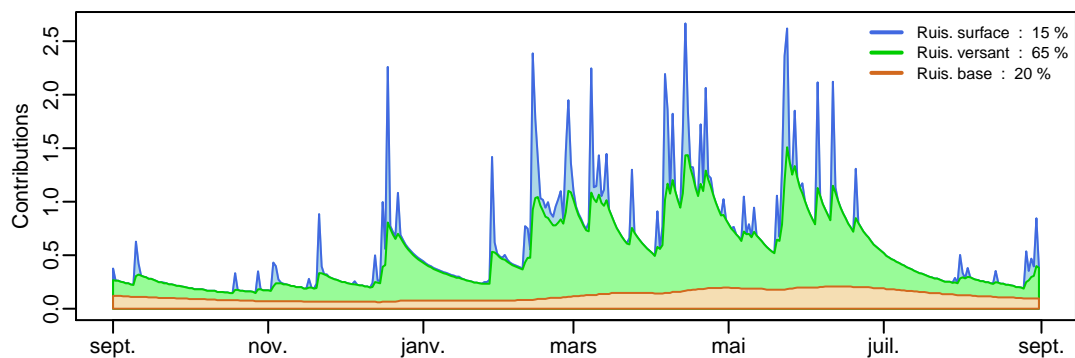
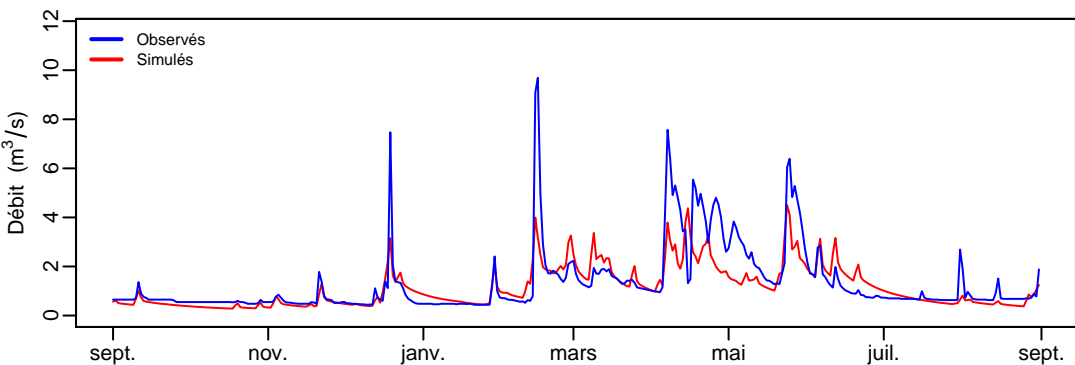
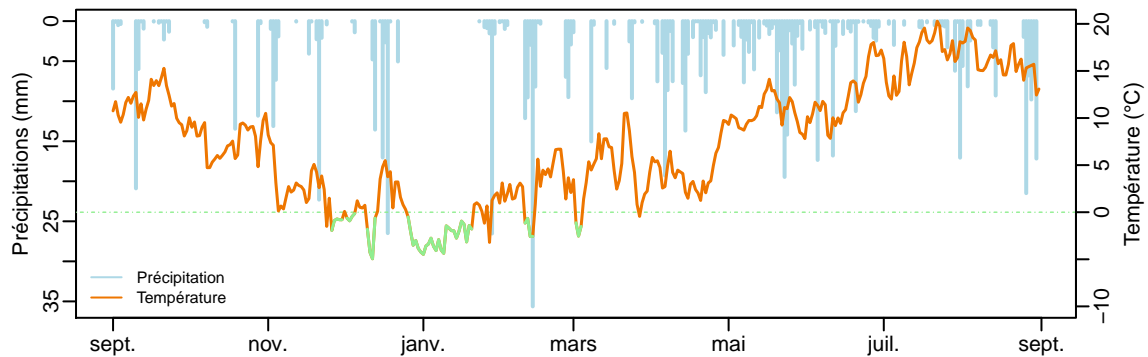
# x1225010 (164.9 km<sup>2</sup>) – année 1987–1988



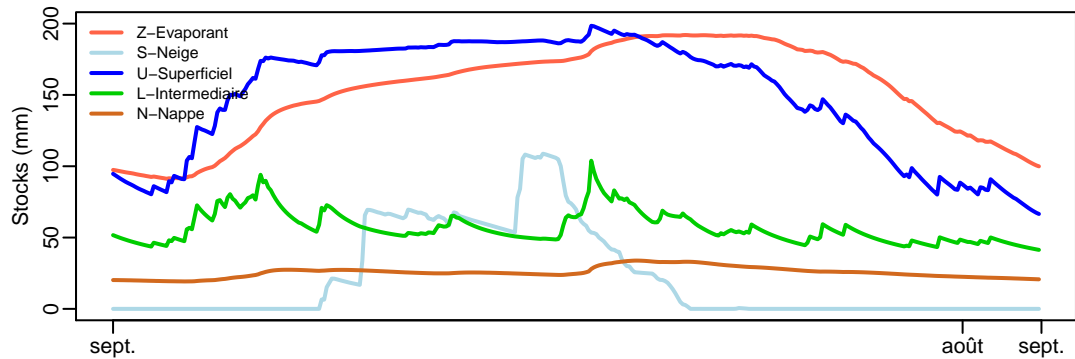
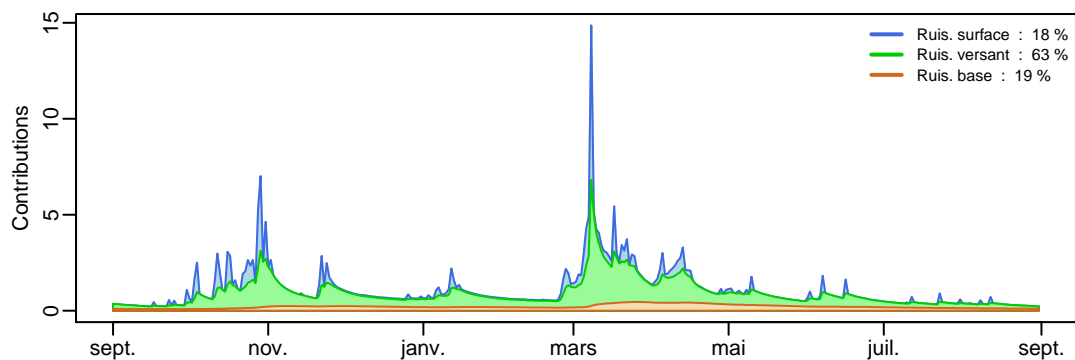
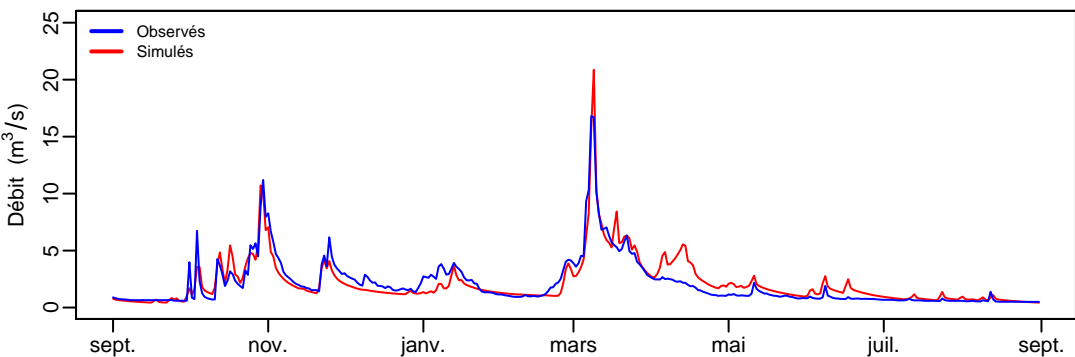
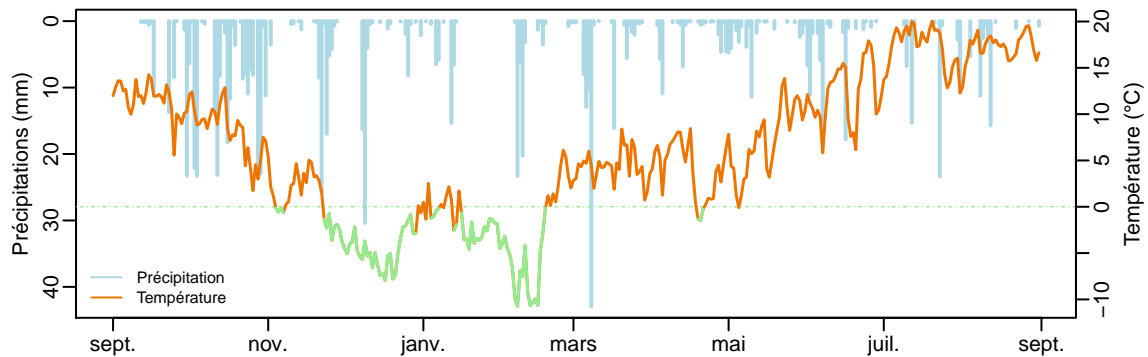
# x1225010 (164.9 km<sup>2</sup>) – année 1988–1989



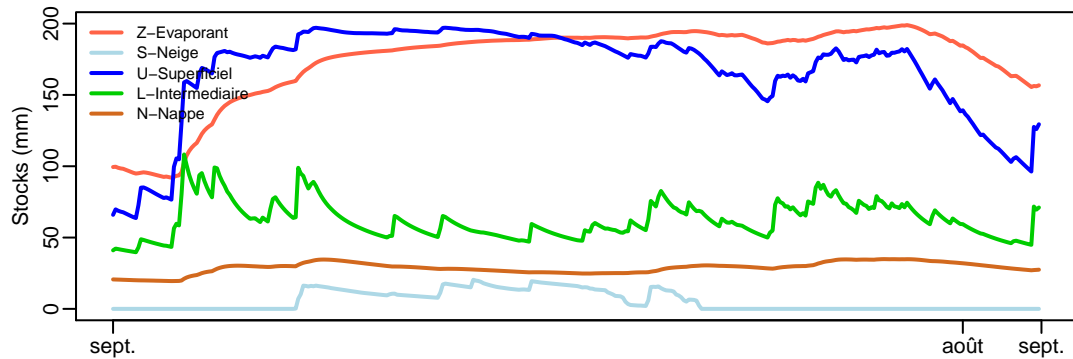
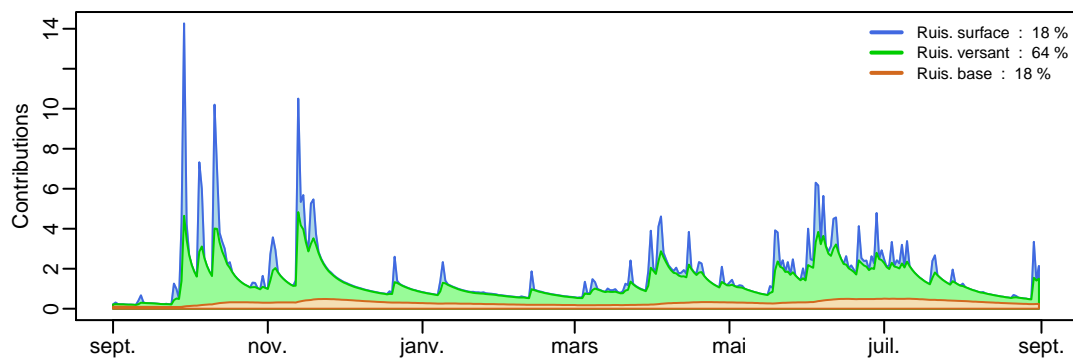
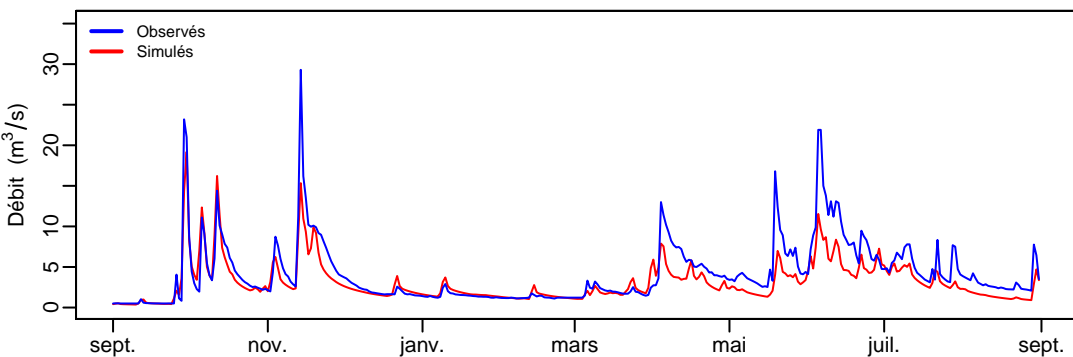
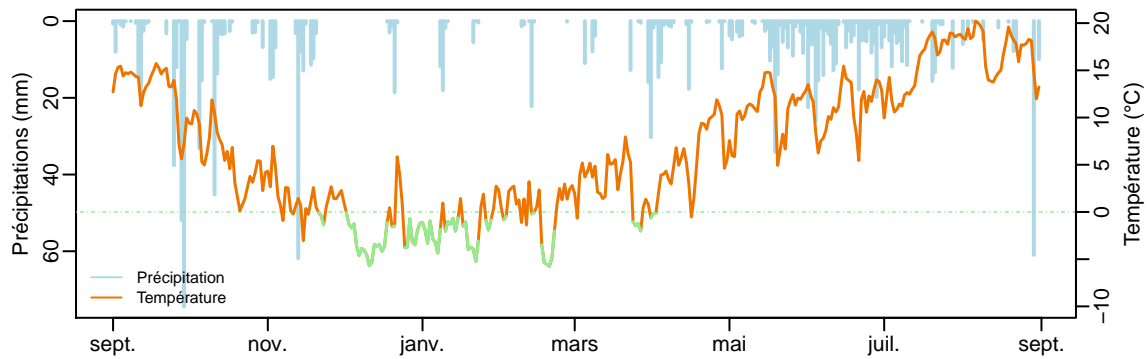
# x1225010 (164.9 km<sup>2</sup>) – année 1989–1990



# x1225010 (164.9 km<sup>2</sup>) – année 1990–1991

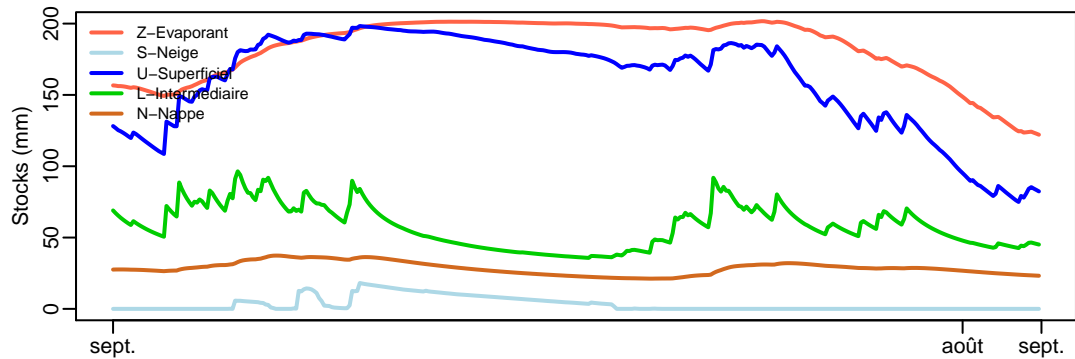
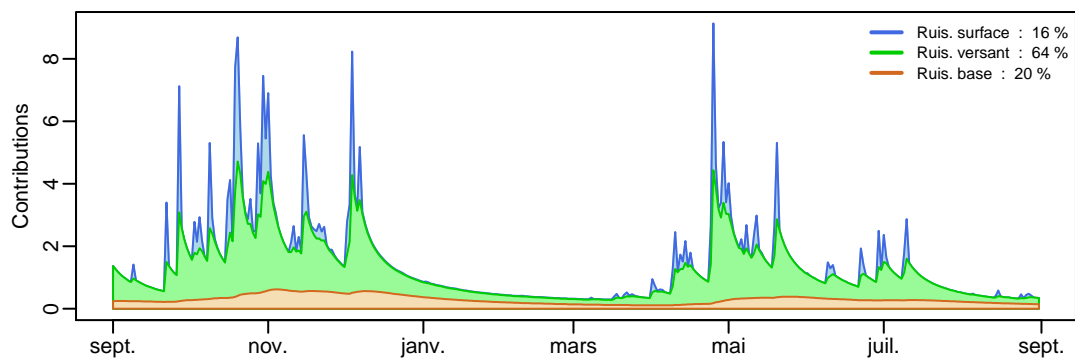
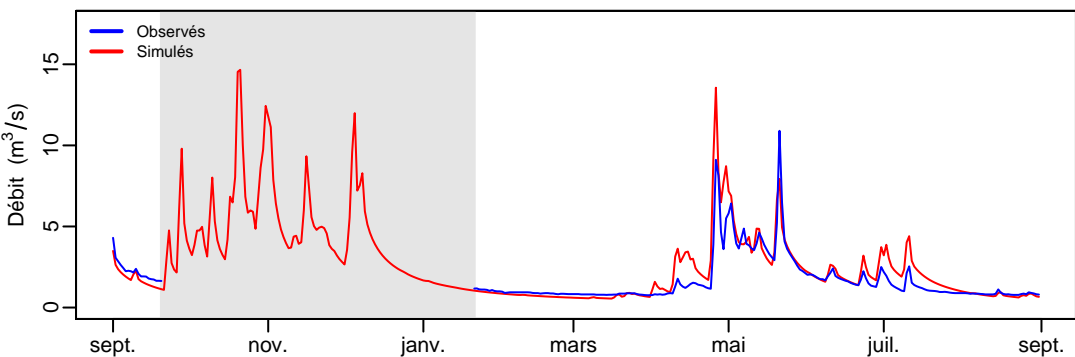
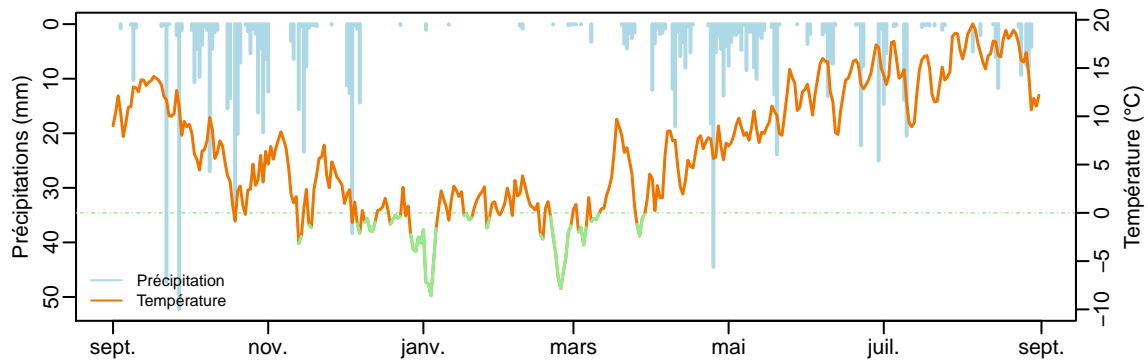


# x1225010 (164.9 km<sup>2</sup>) – année 1991–1992

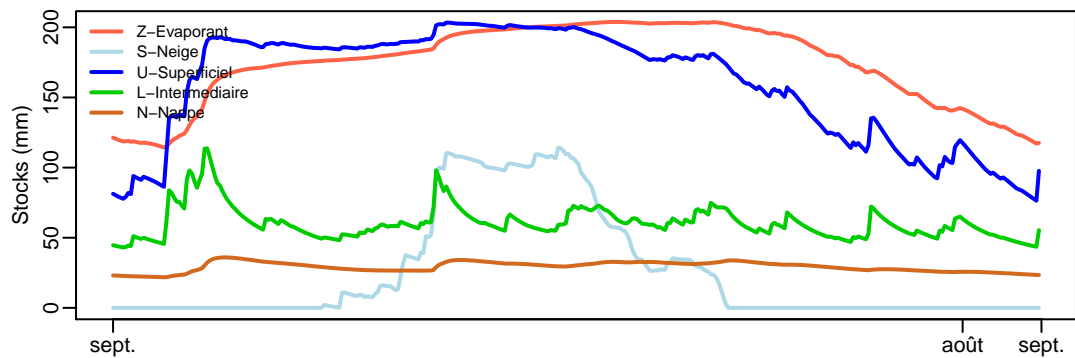
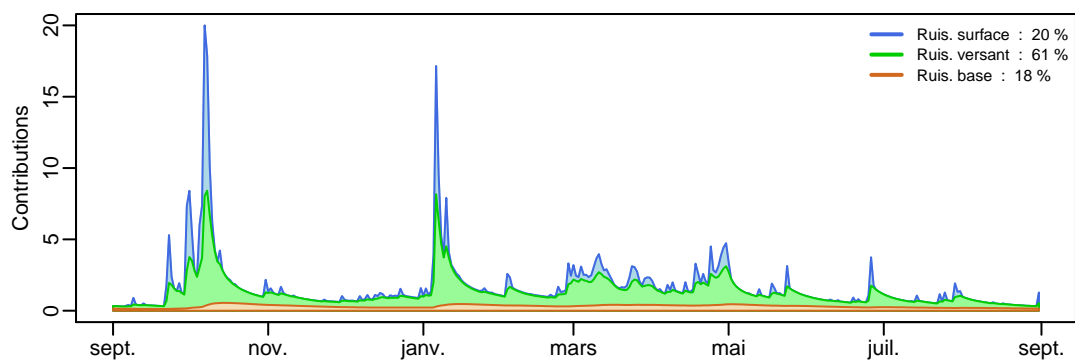
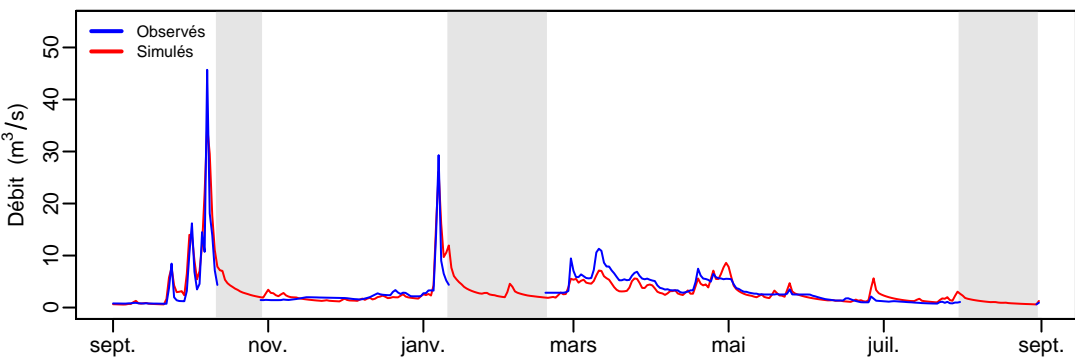
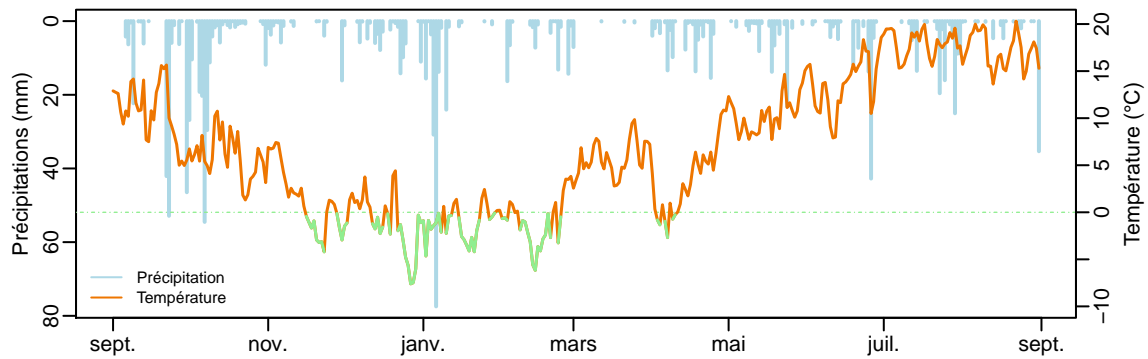




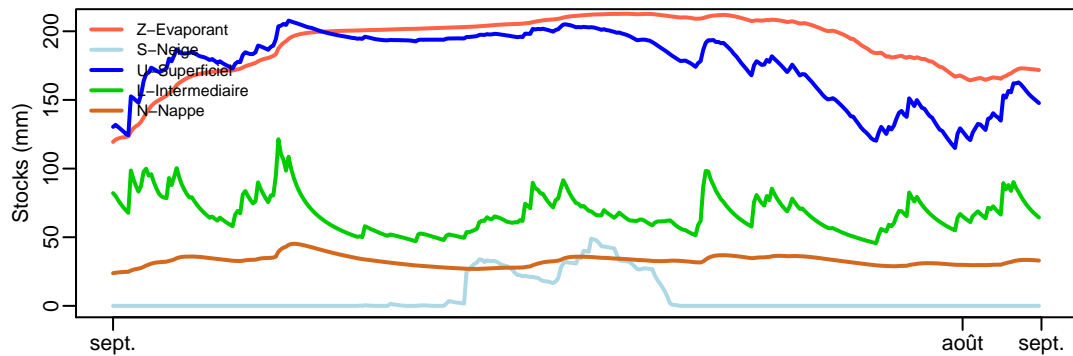
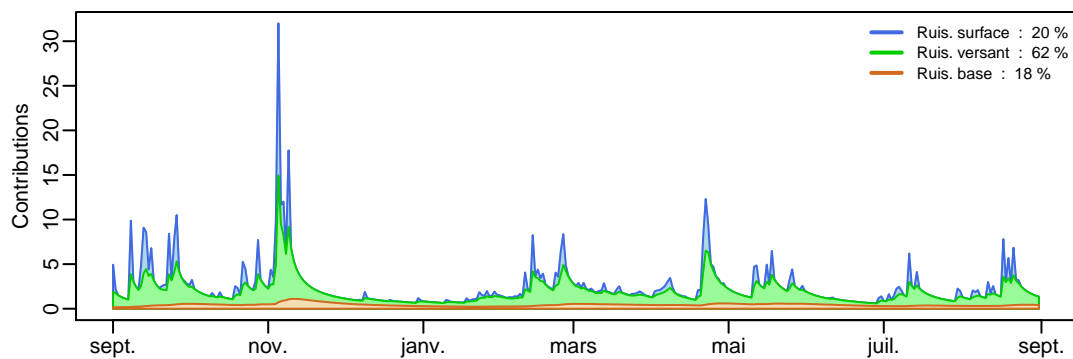
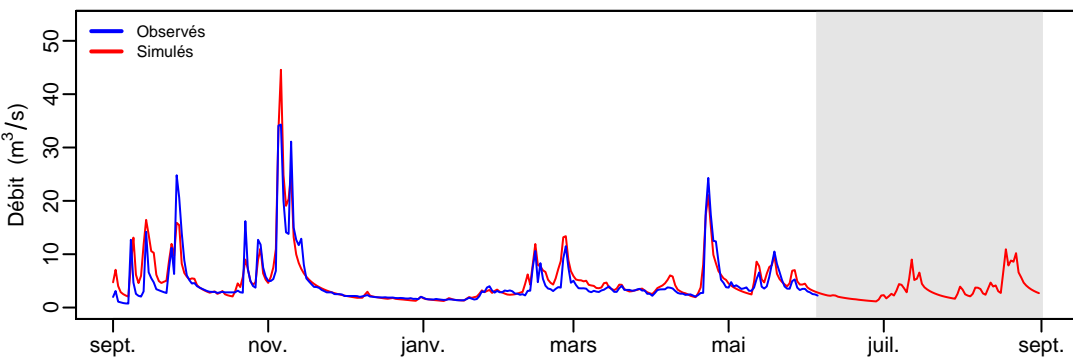
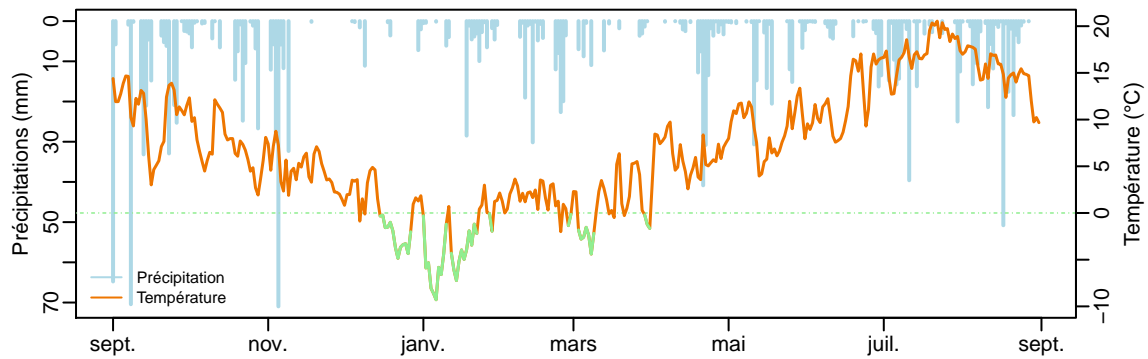
# x1225010 (164.9 km<sup>2</sup>) – année 1992–1993



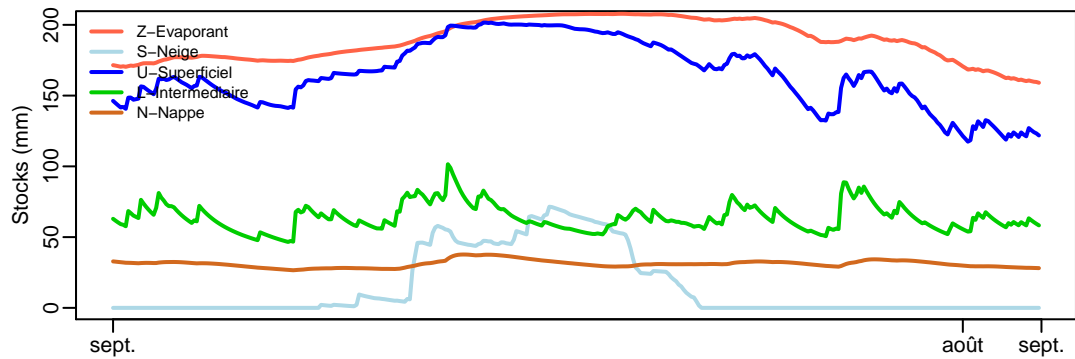
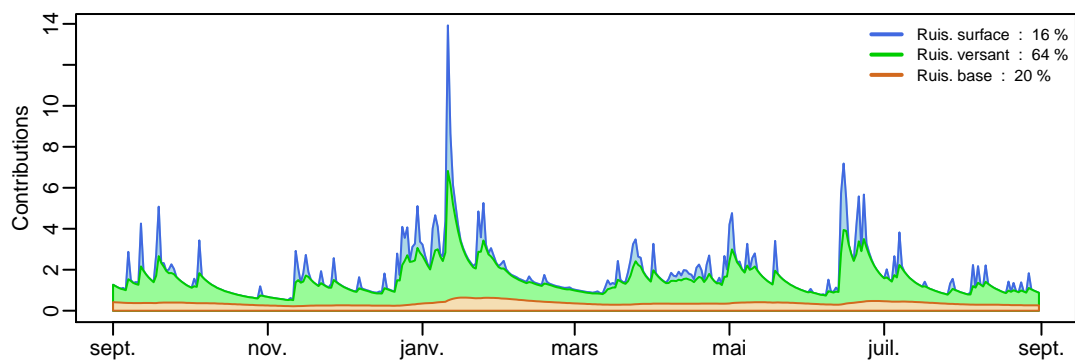
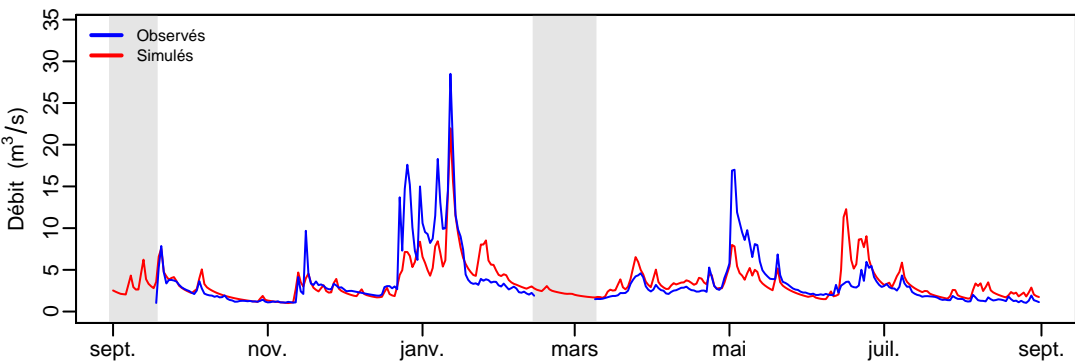
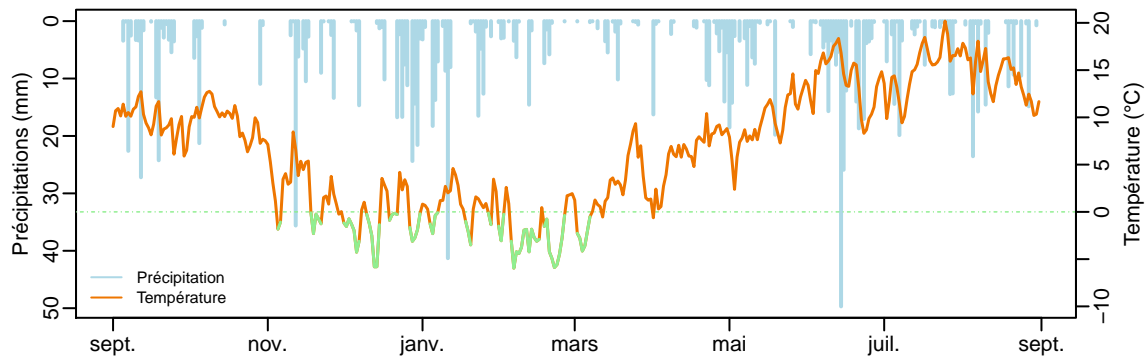
# x1225010 (164.9 km<sup>2</sup>) – année 1993–1994



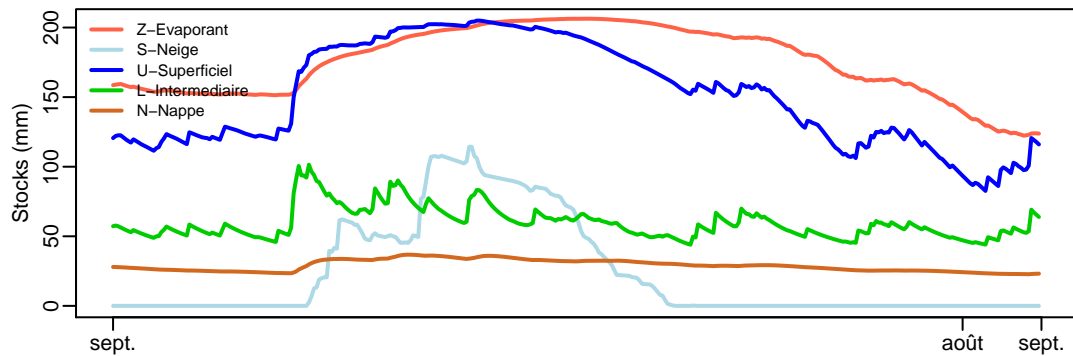
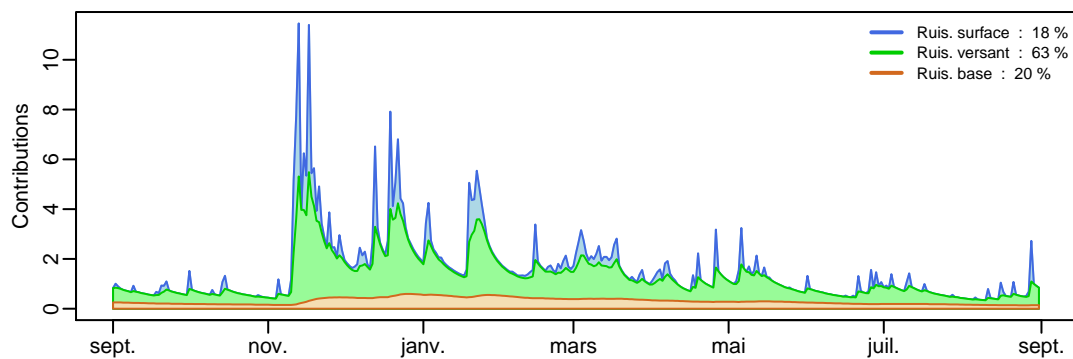
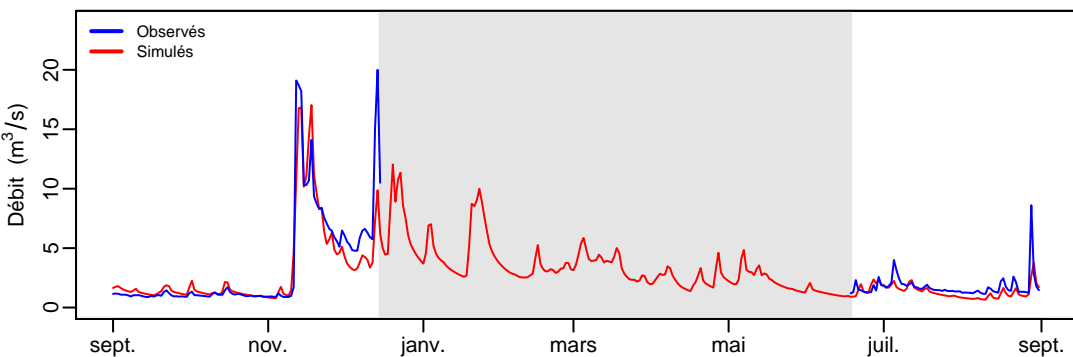
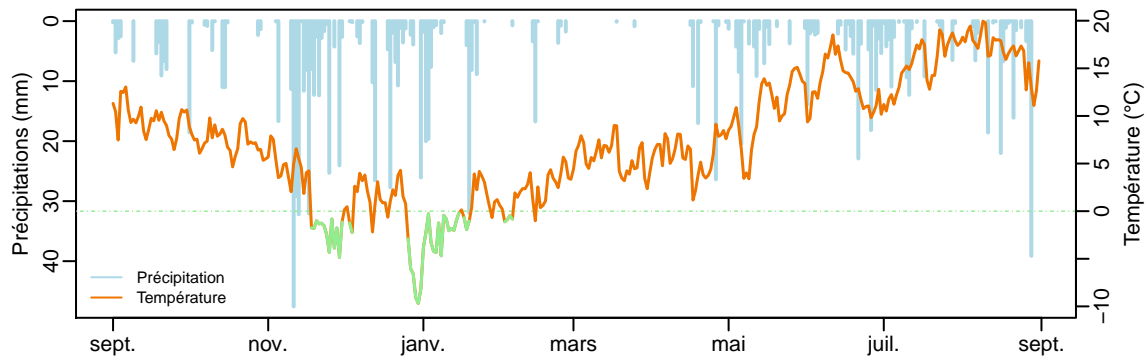
# x1225010 (164.9 km<sup>2</sup>) – année 1994–1995



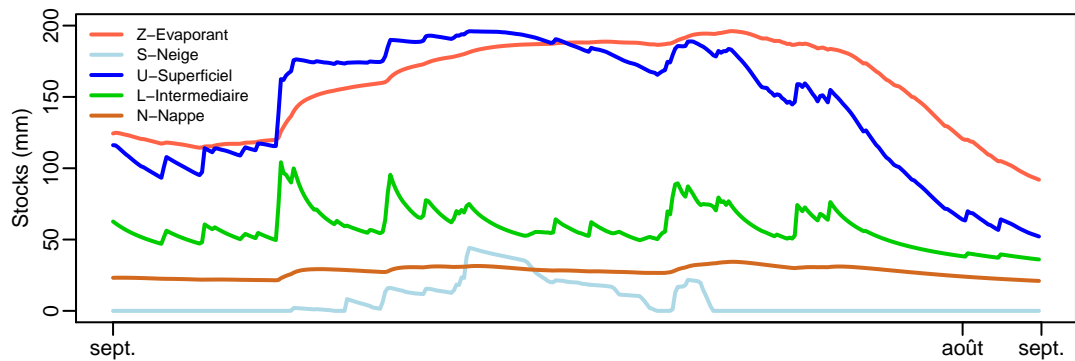
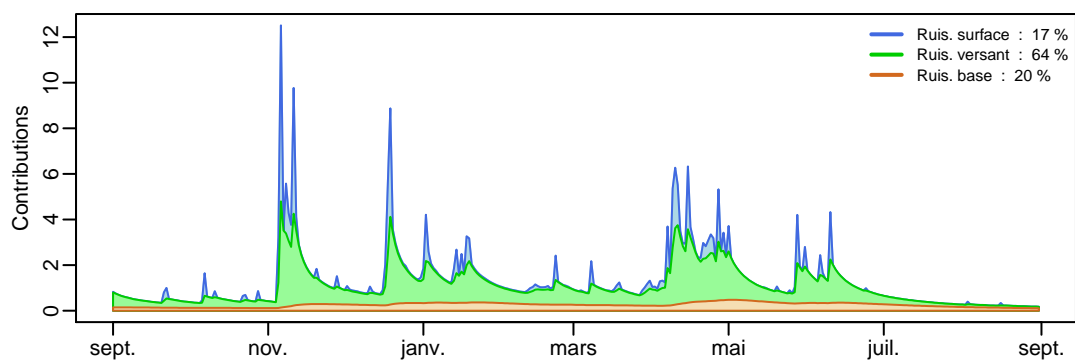
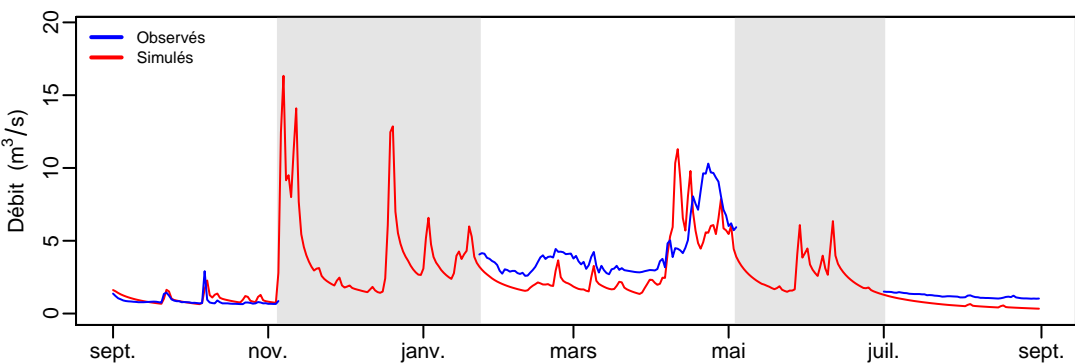
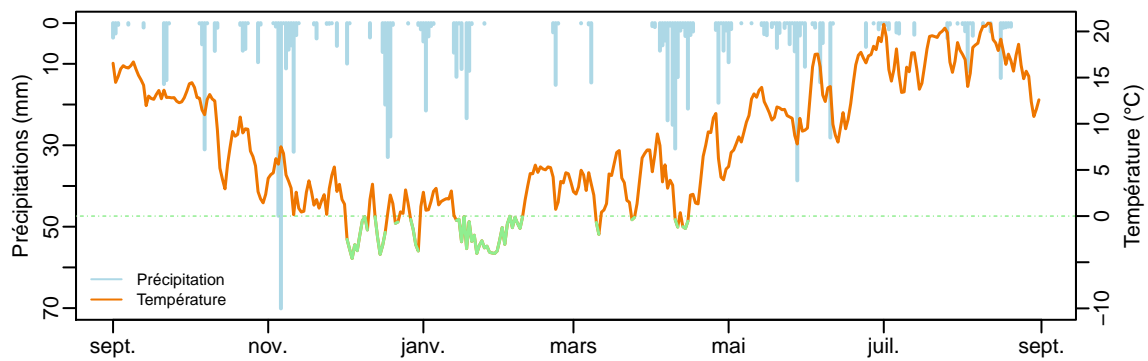
# x1225010 (164.9 km<sup>2</sup>) – année 1995–1996



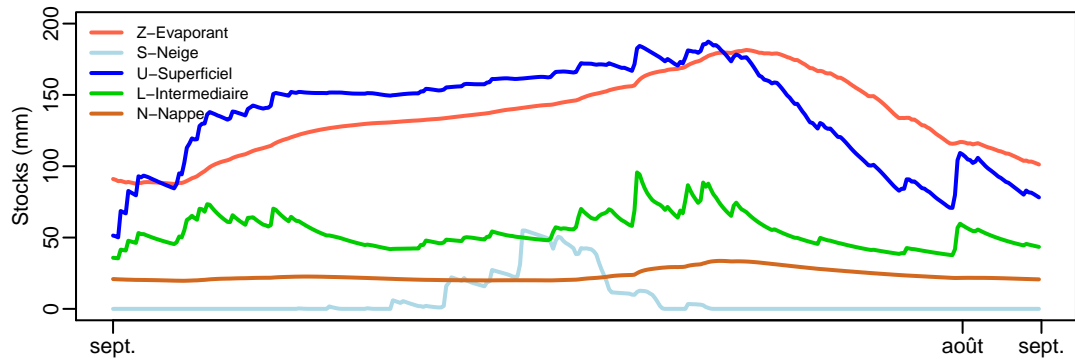
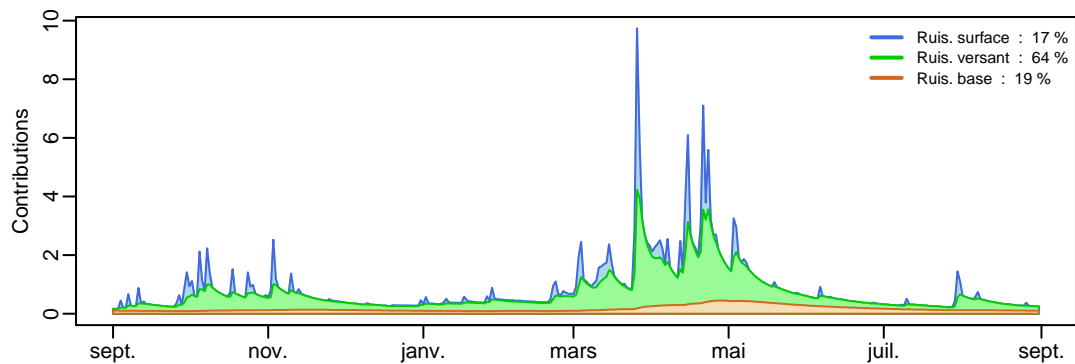
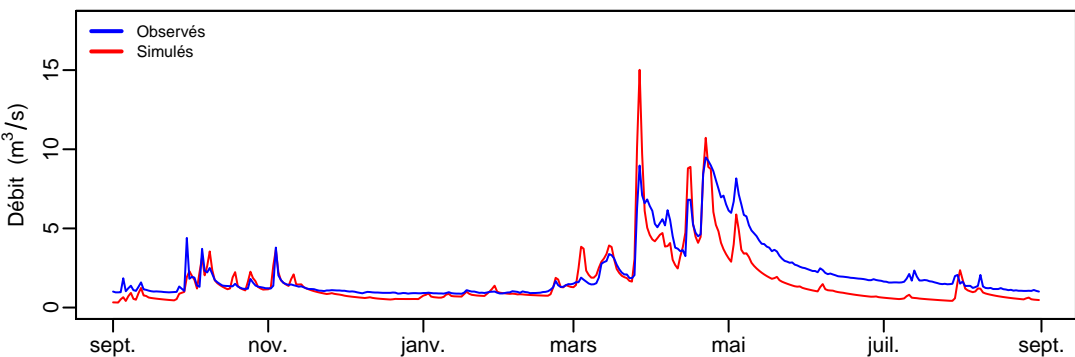
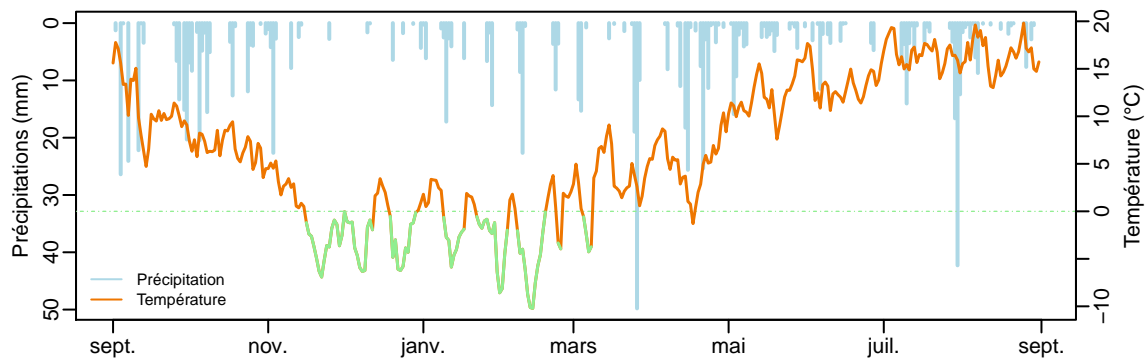
# x1225010 (164.9 km<sup>2</sup>) – année 1996–1997



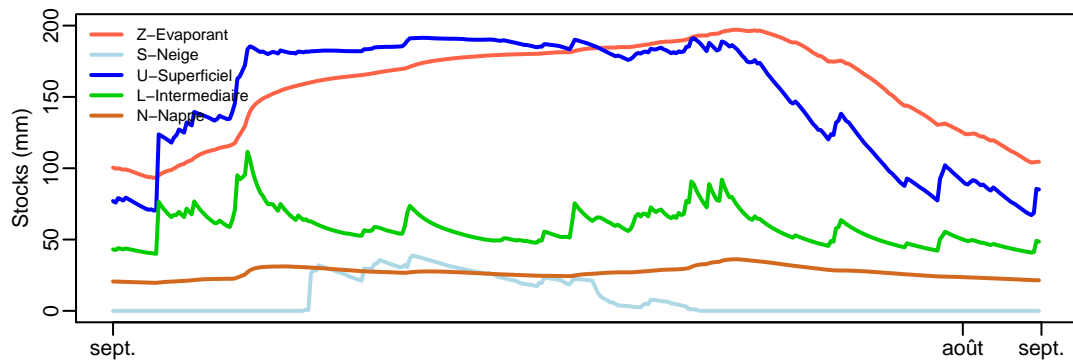
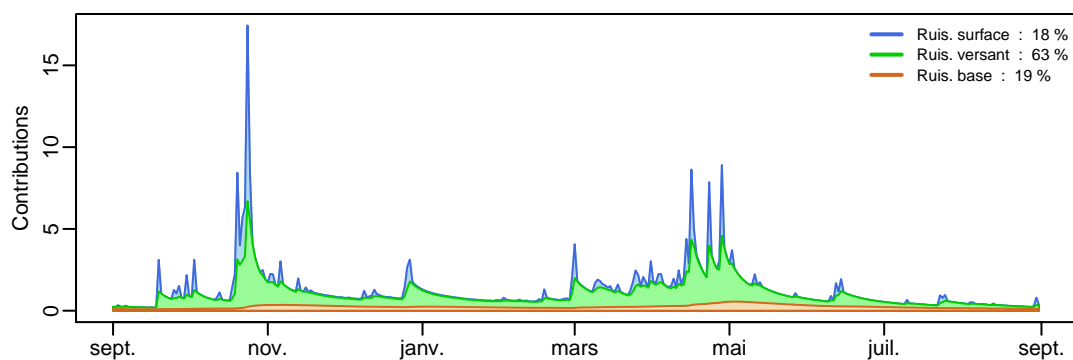
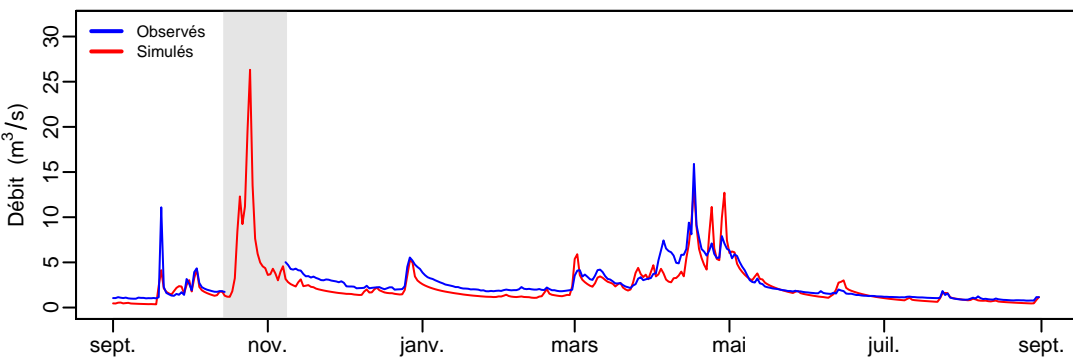
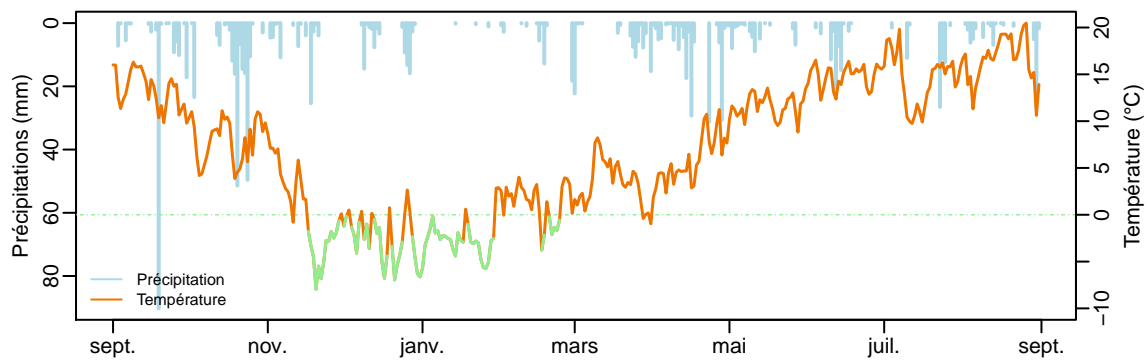
# x1225010 (164.9 km<sup>2</sup>) – année 1997–1998



# x1225010 (164.9 km<sup>2</sup>) – année 1998–1999

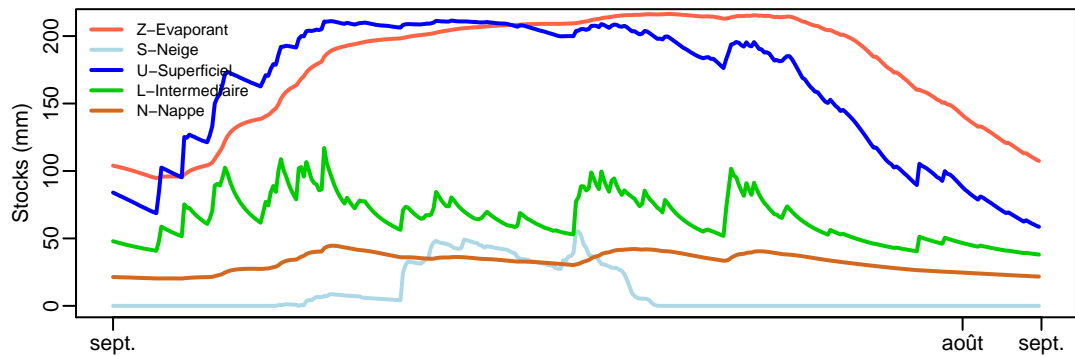
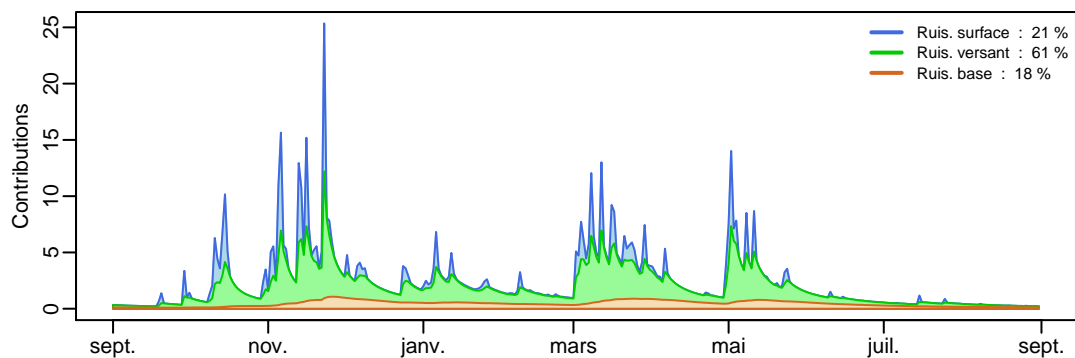
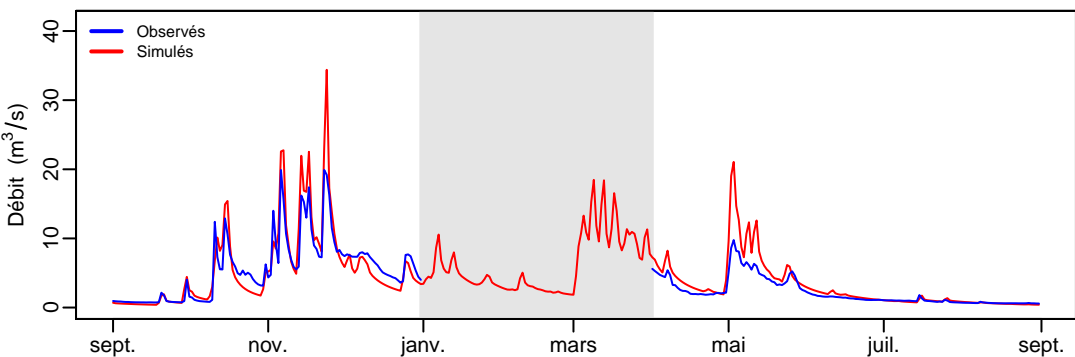
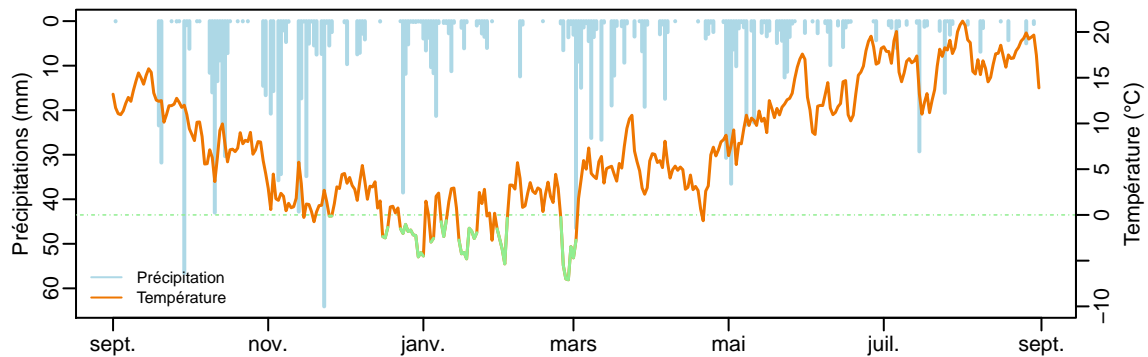


# x1225010 (164.9 km<sup>2</sup>) – année 1999–2000

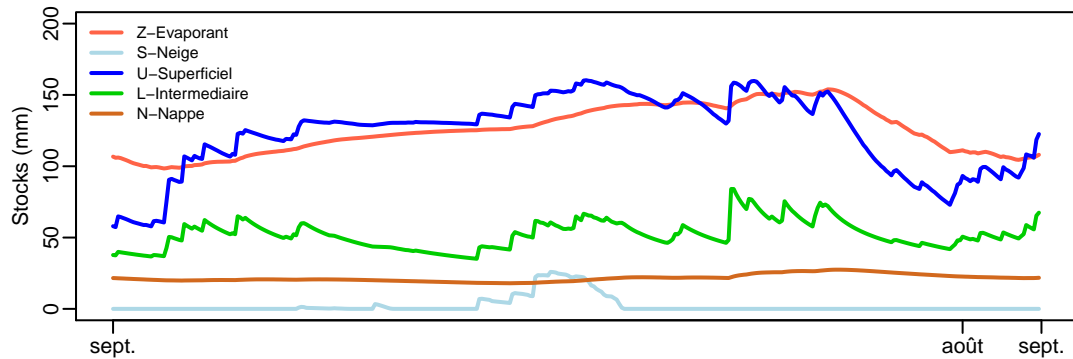
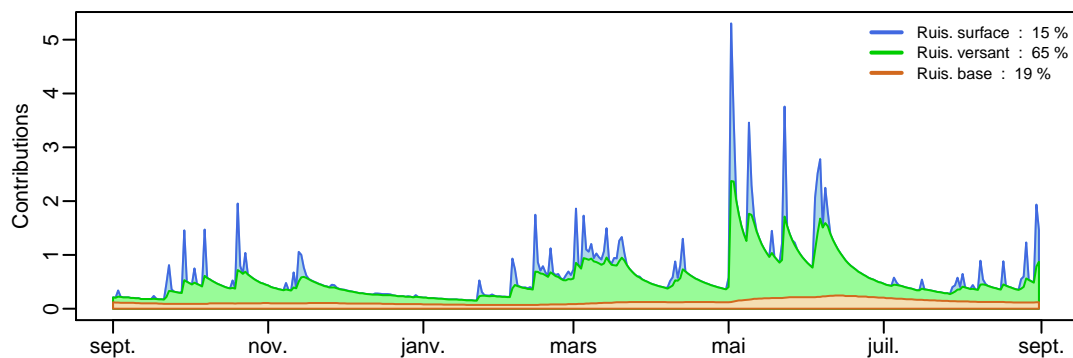
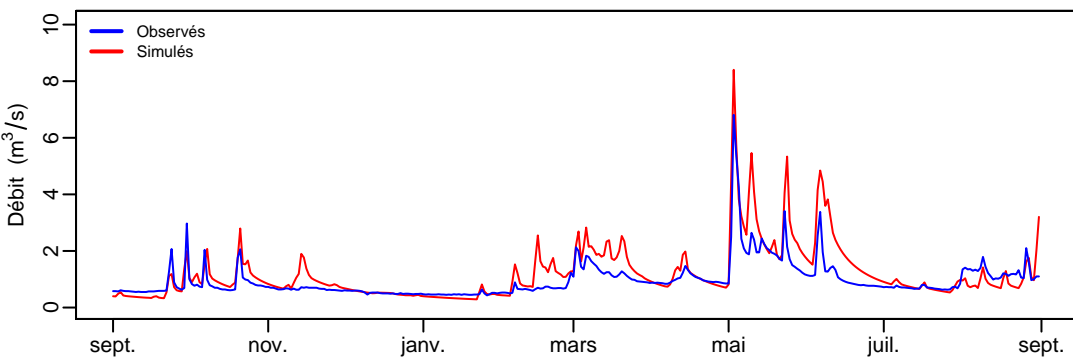
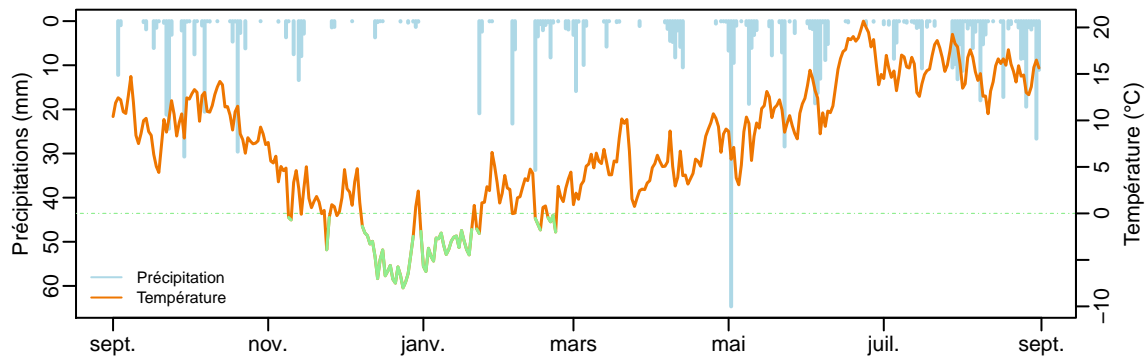




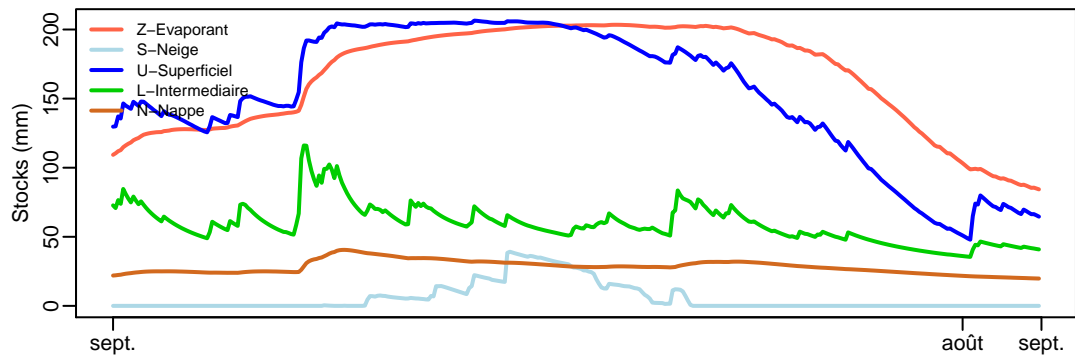
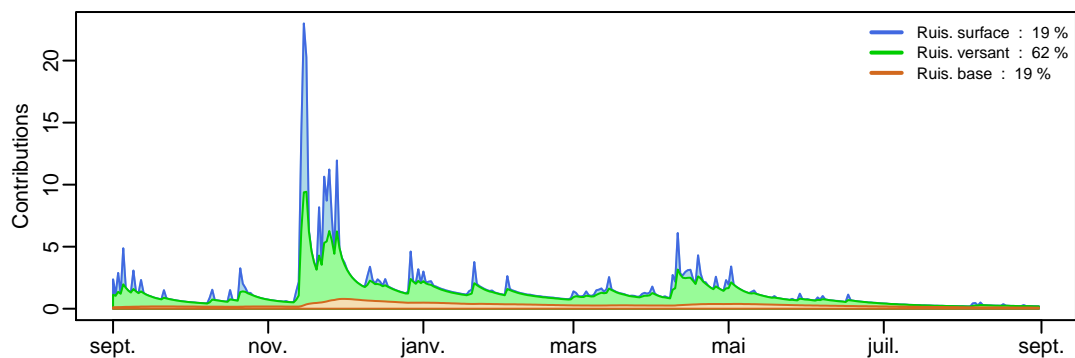
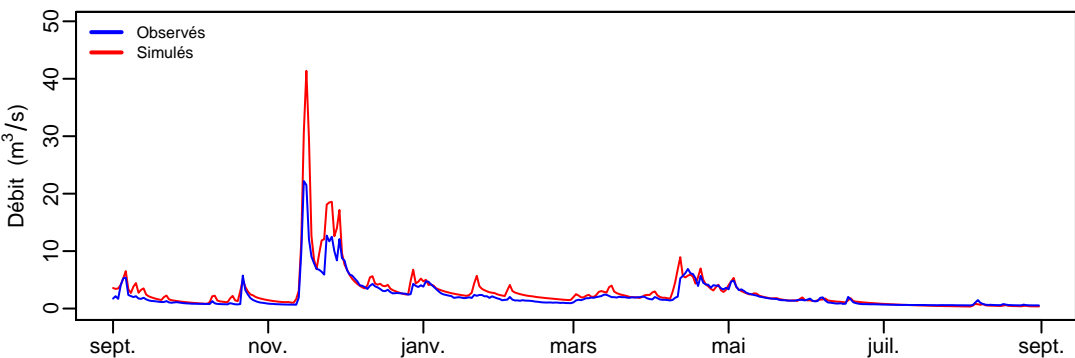
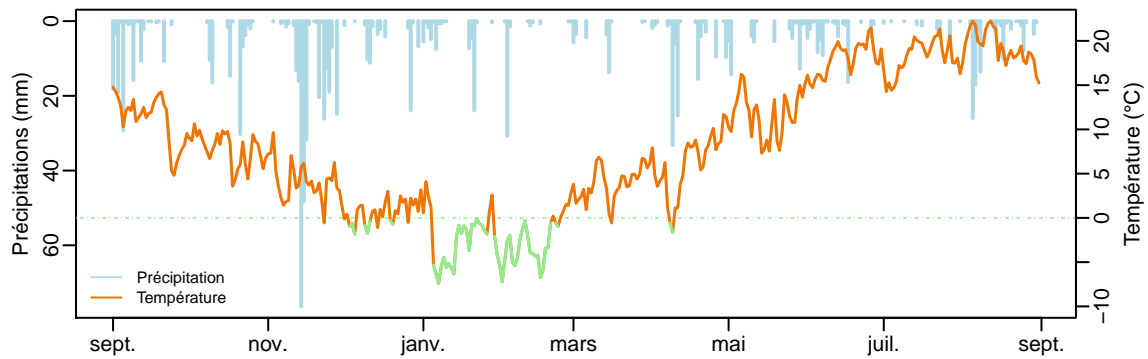
# x1225010 (164.9 km<sup>2</sup>) – année 2000–2001



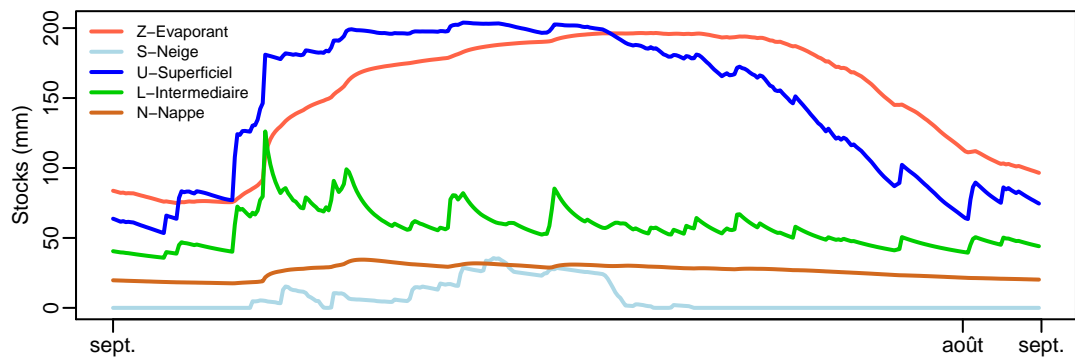
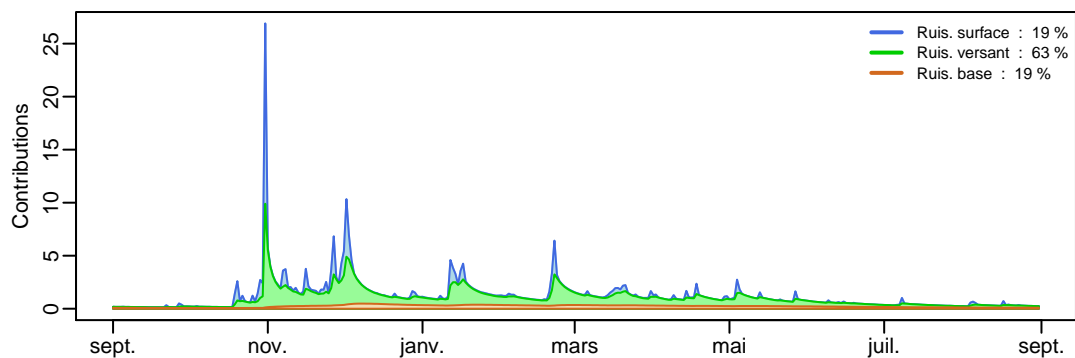
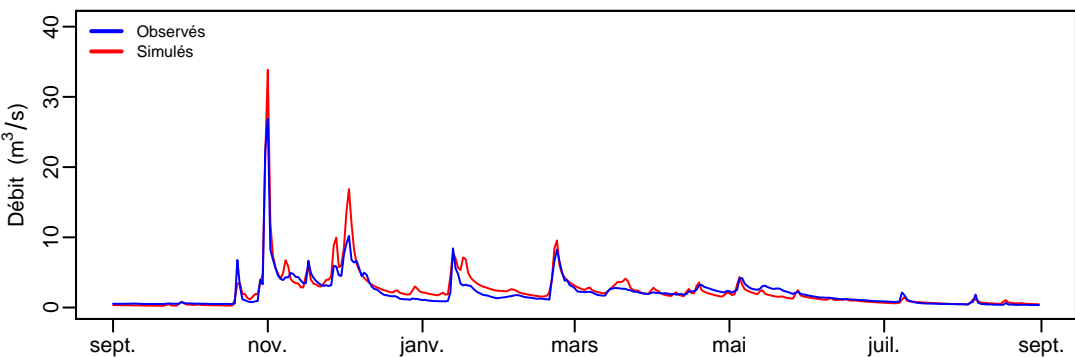
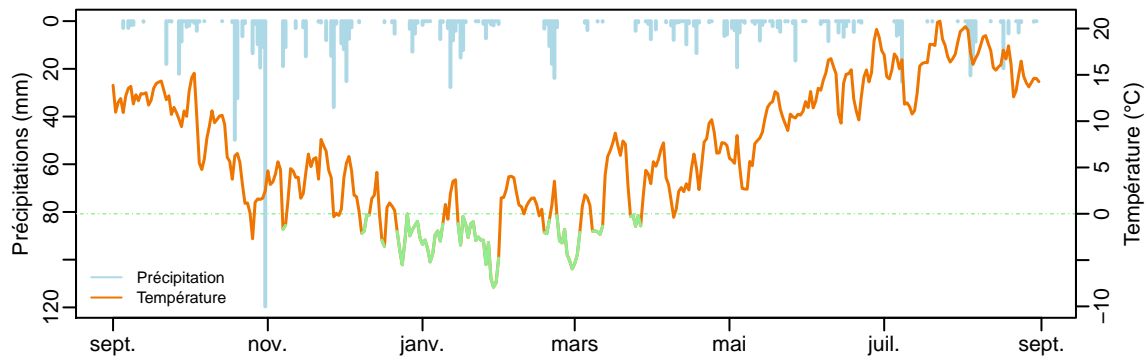
# x1225010 (164.9 km<sup>2</sup>) – année 2001–2002



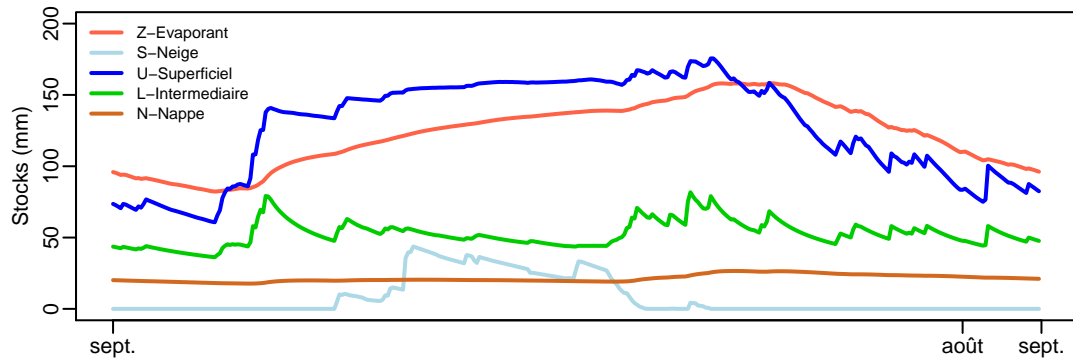
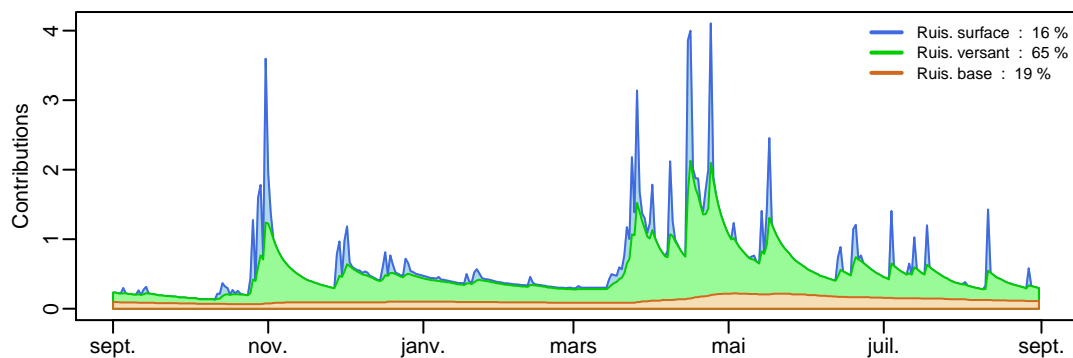
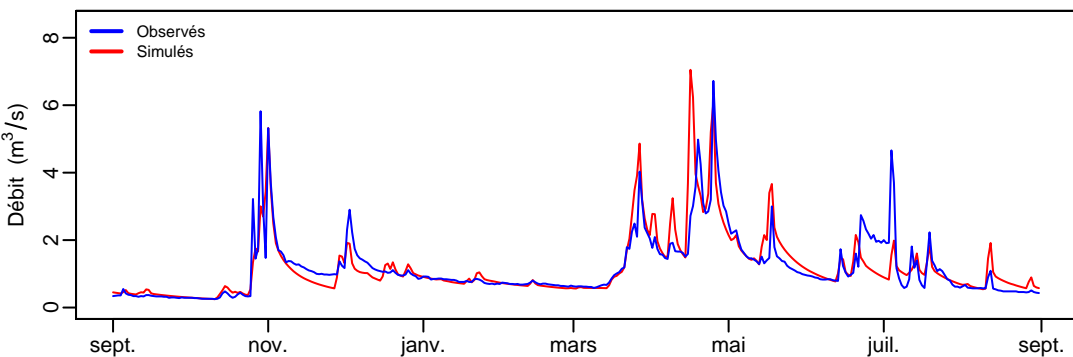
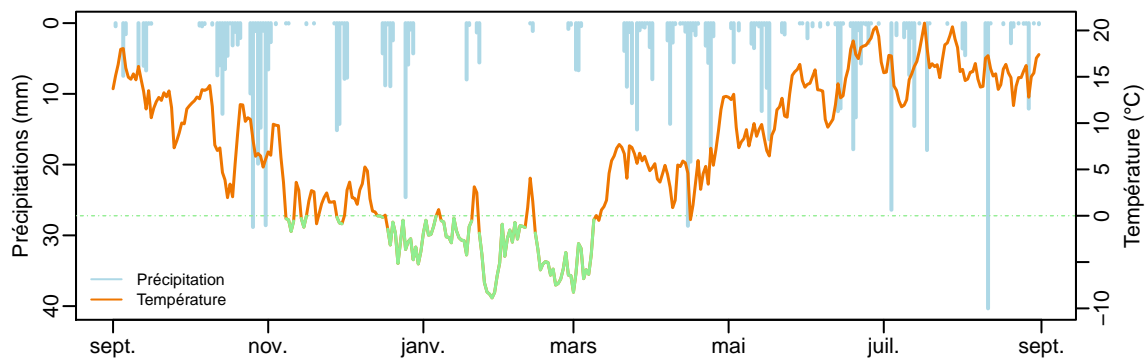
# x1225010 (164.9 km<sup>2</sup>) – année 2002–2003



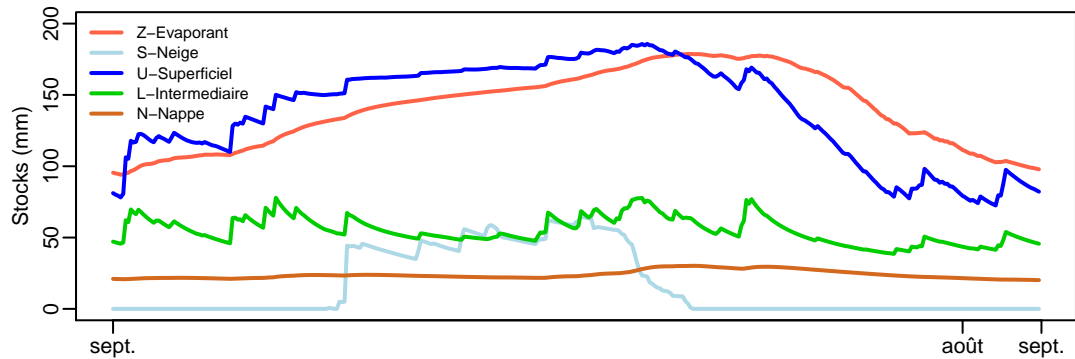
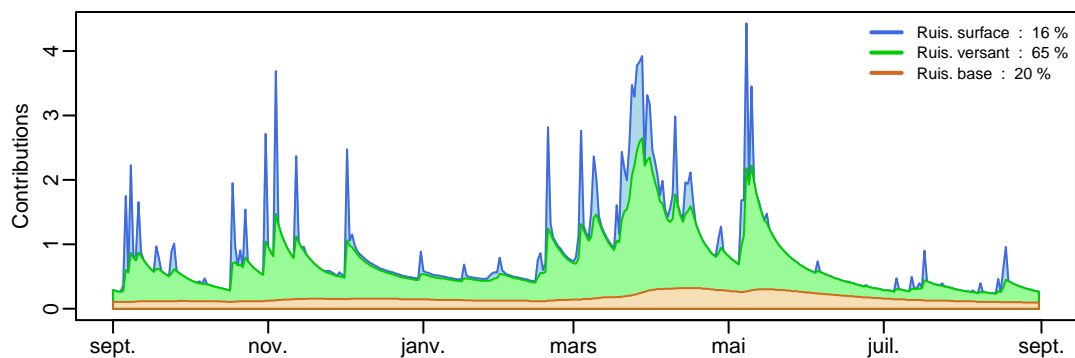
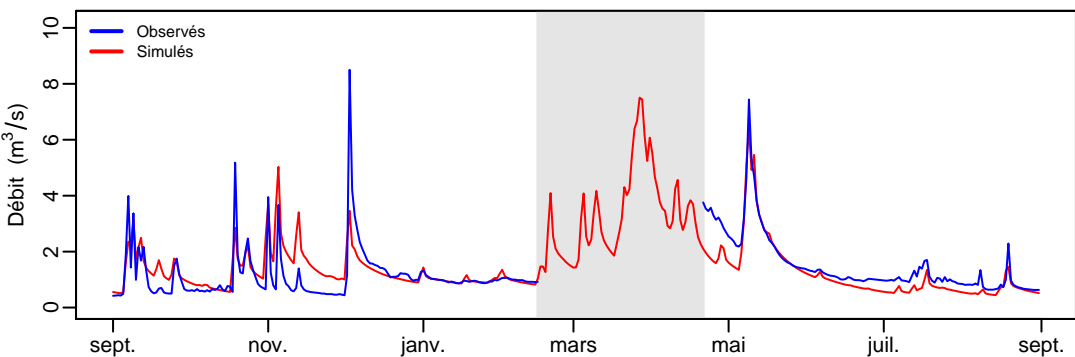
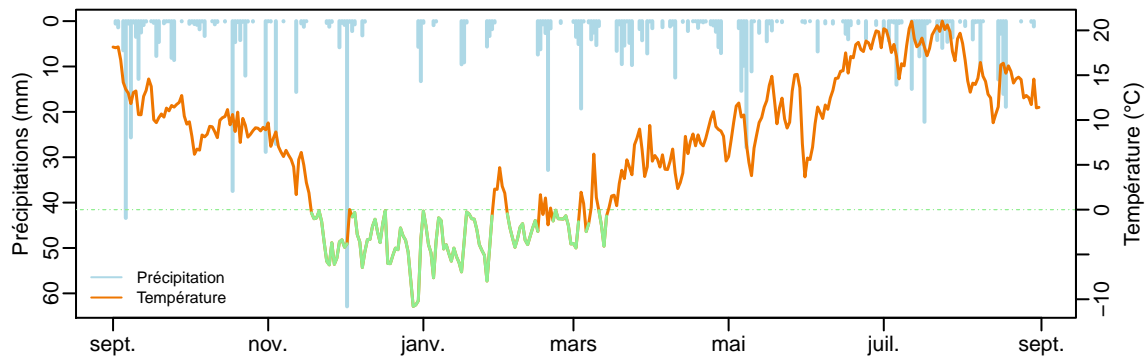
# x1225010 (164.9 km<sup>2</sup>) – année 2003–2004



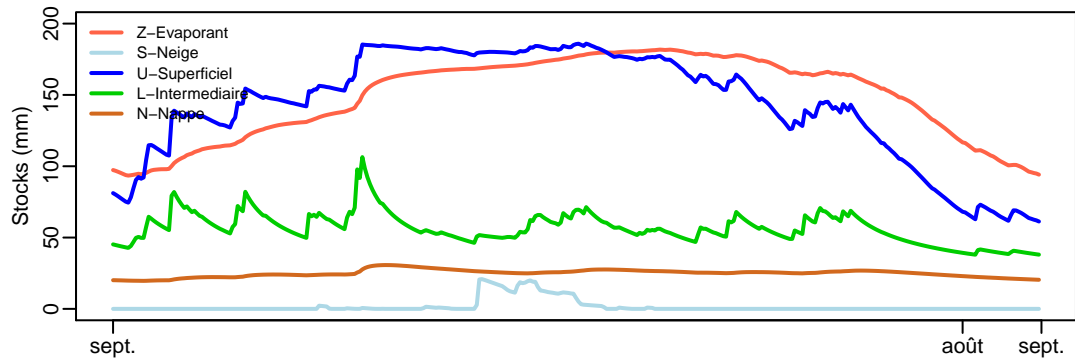
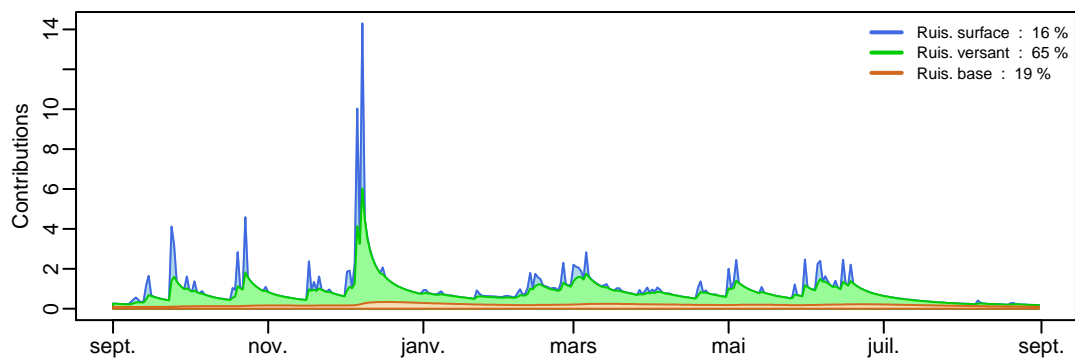
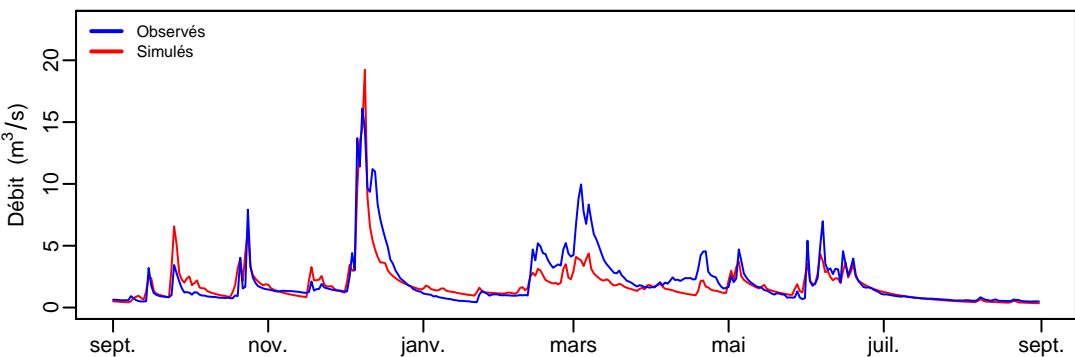
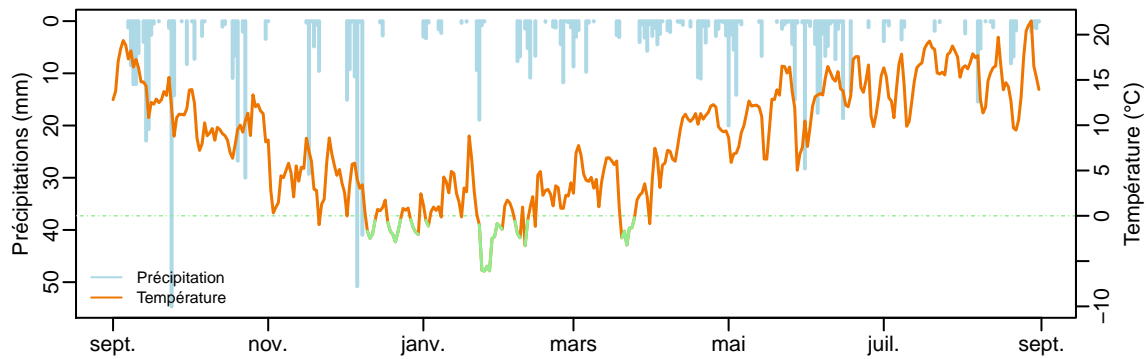
# x1225010 (164.9 km<sup>2</sup>) – année 2004–2005



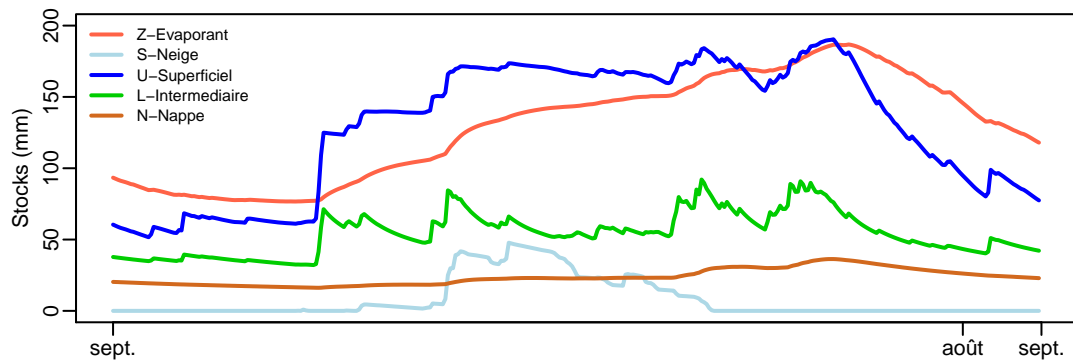
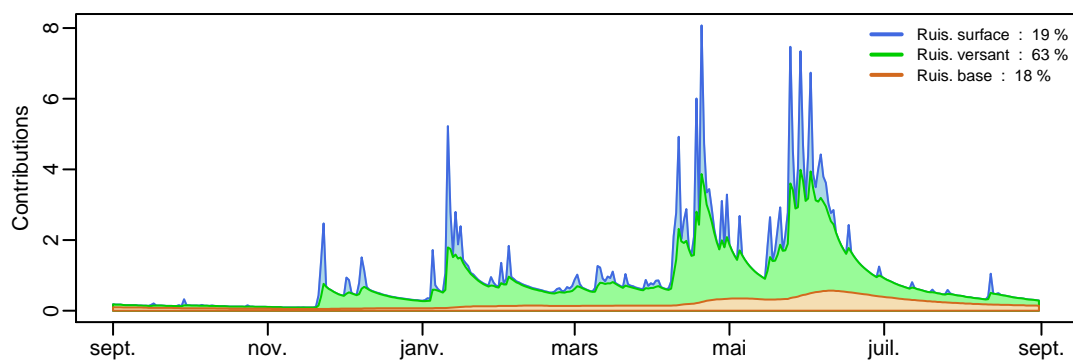
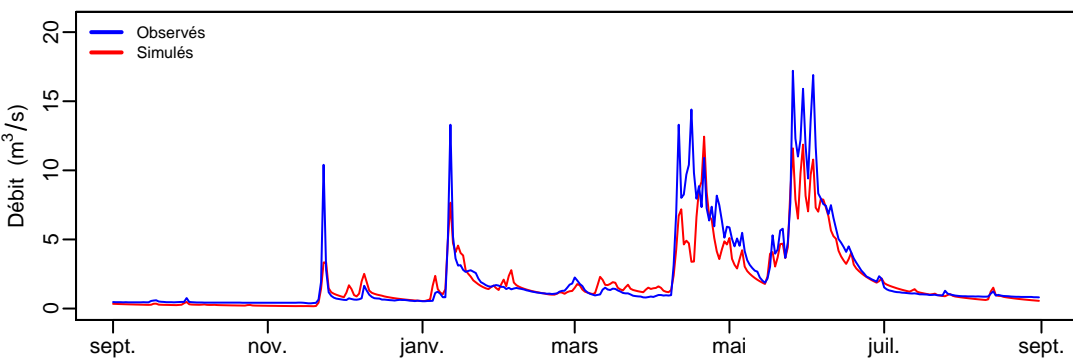
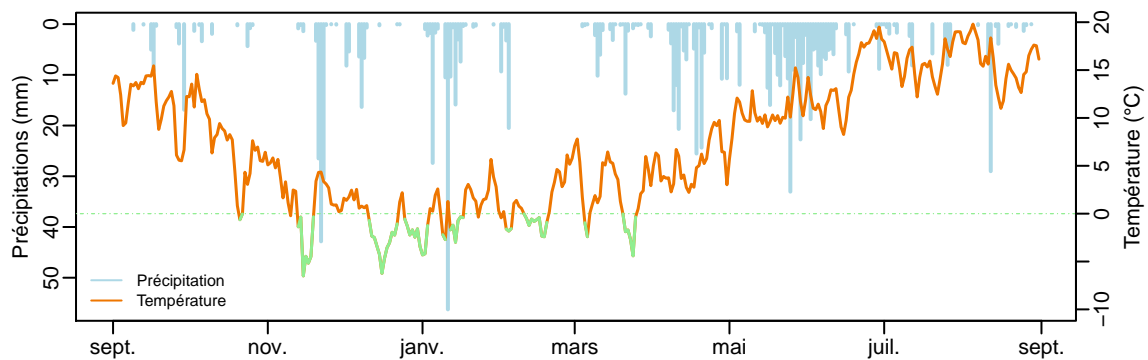
# x1225010 (164.9 km<sup>2</sup>) – année 2005–2006



# x1225010 (164.9 km<sup>2</sup>) – année 2006–2007

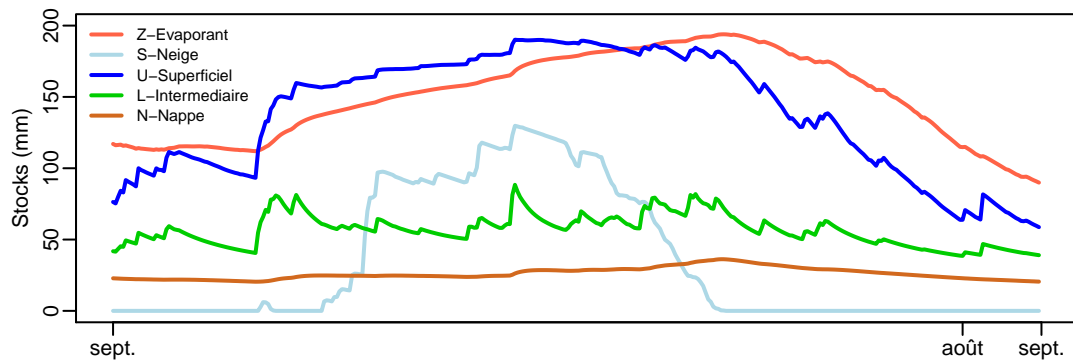
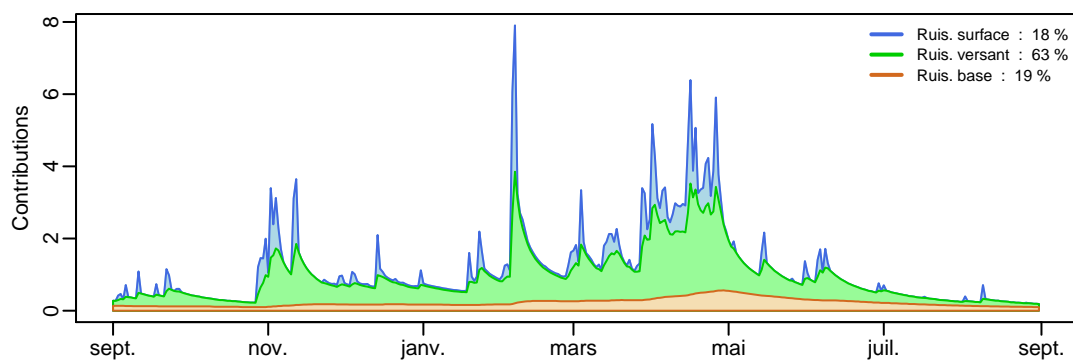
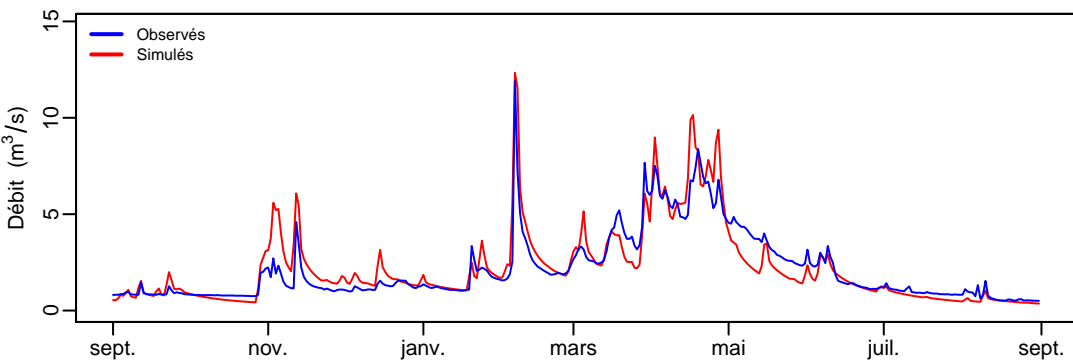
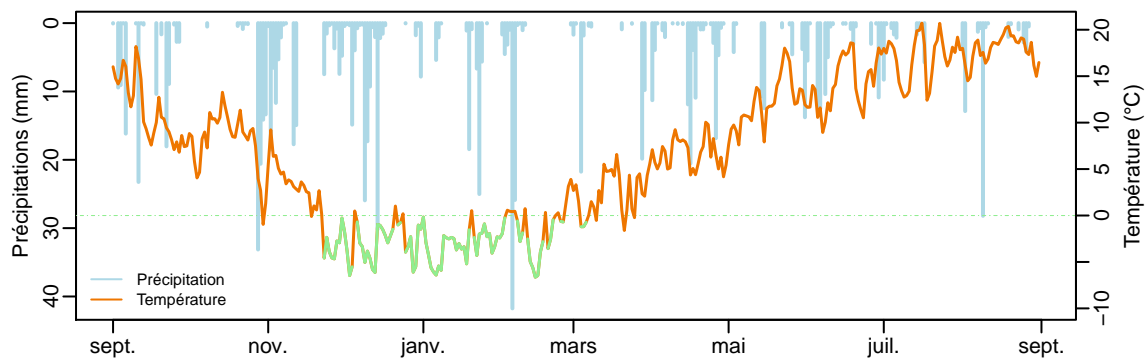


# x1225010 (164.9 km<sup>2</sup>) – année 2007–2008

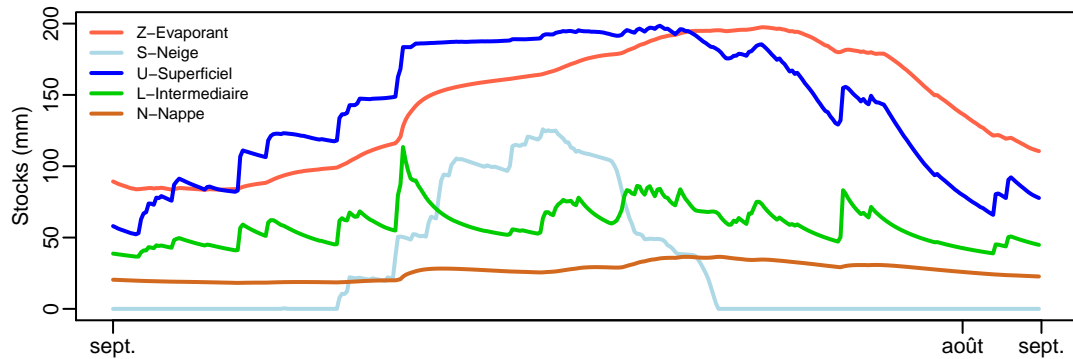
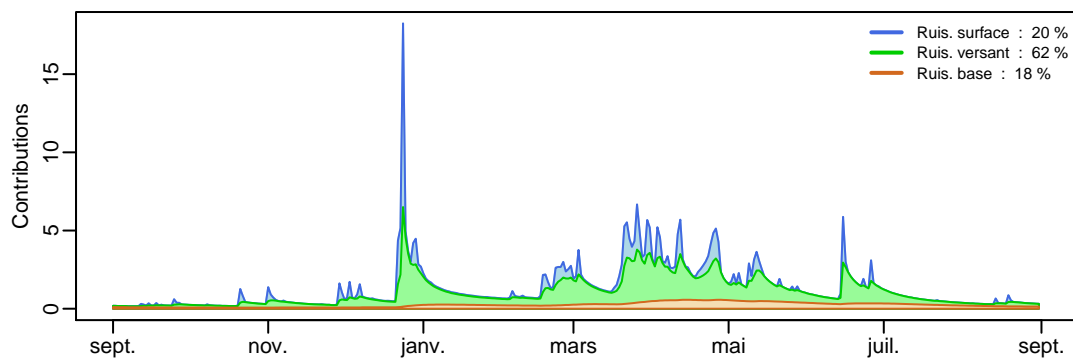
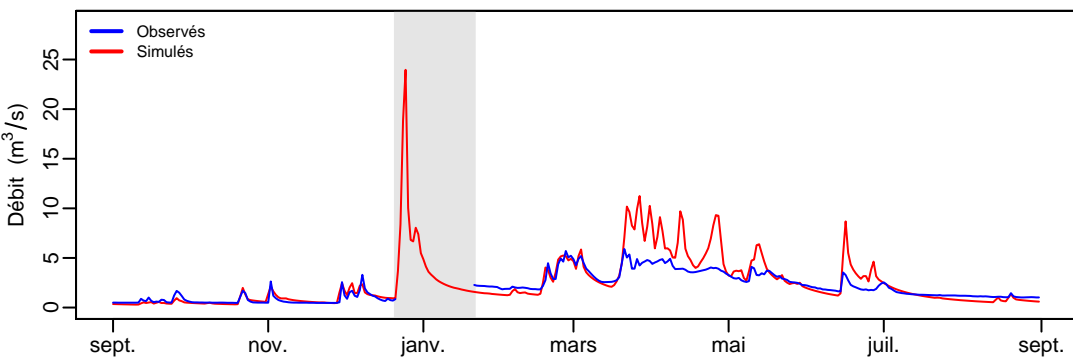
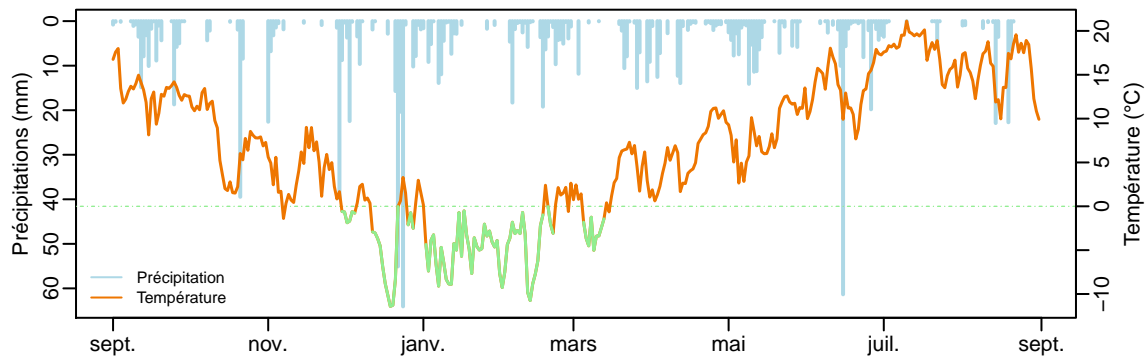




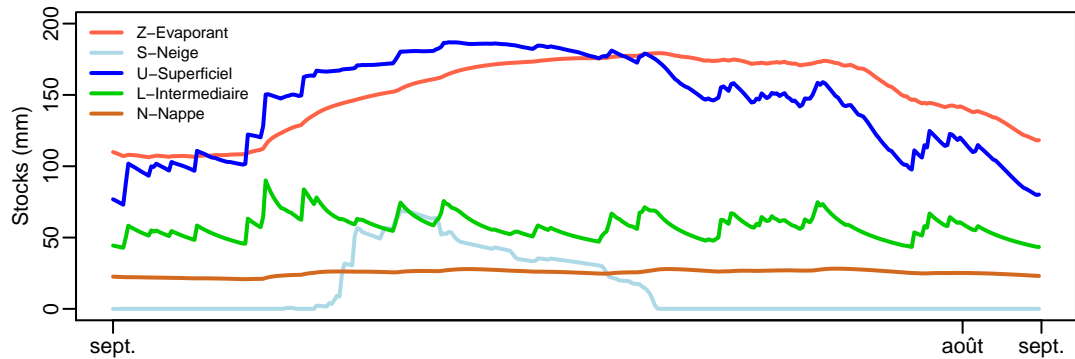
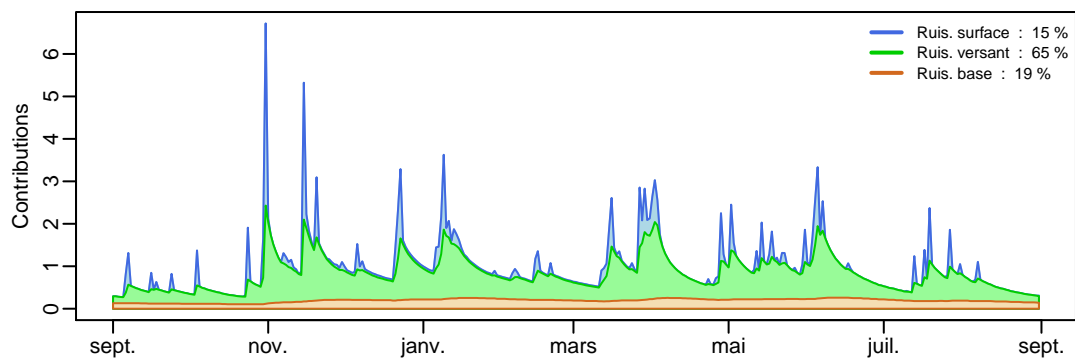
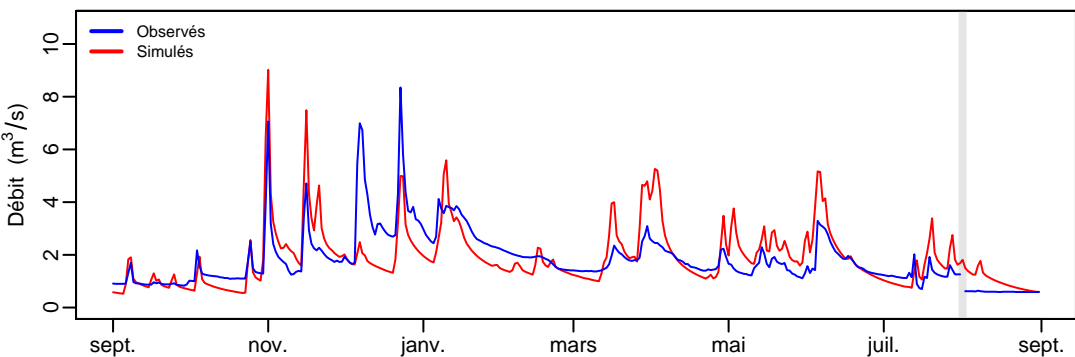
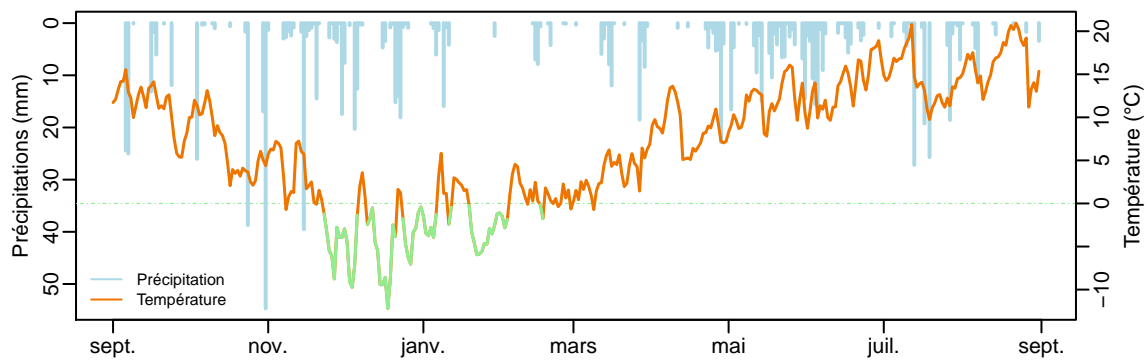
# x1225010 (164.9 km<sup>2</sup>) – année 2008–2009



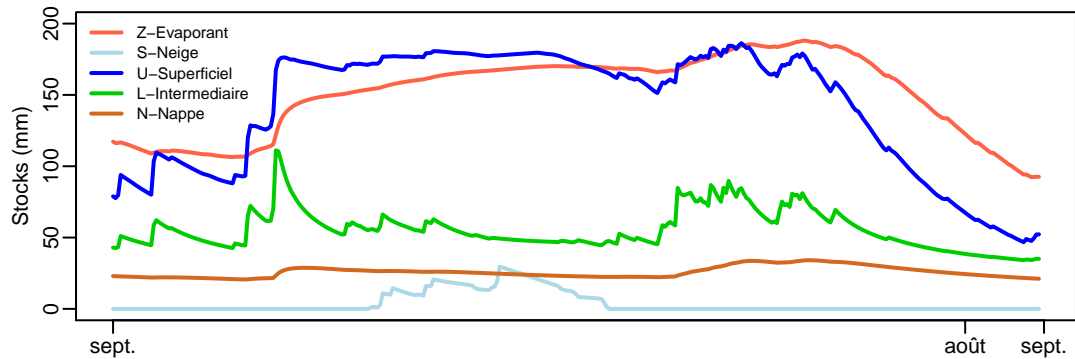
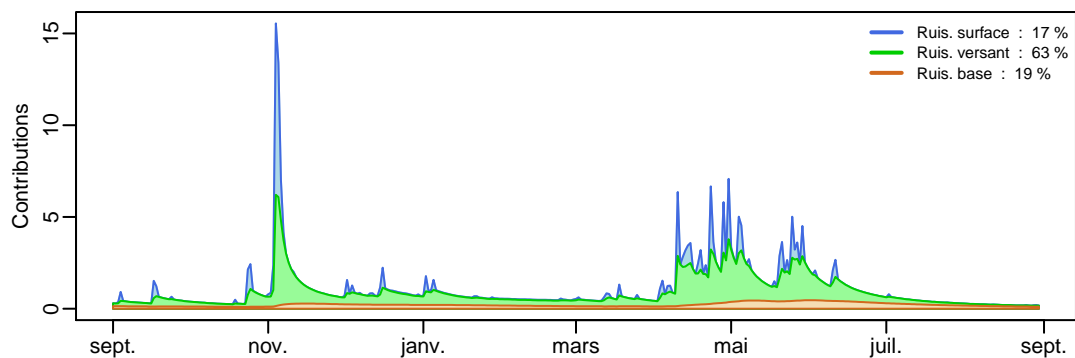
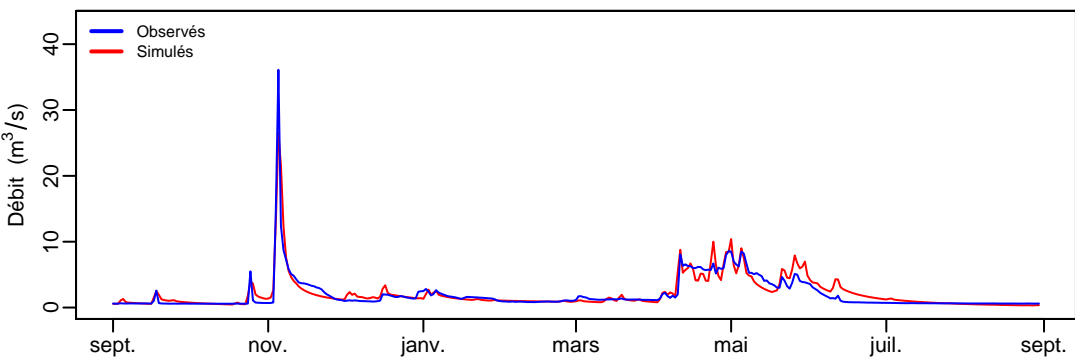
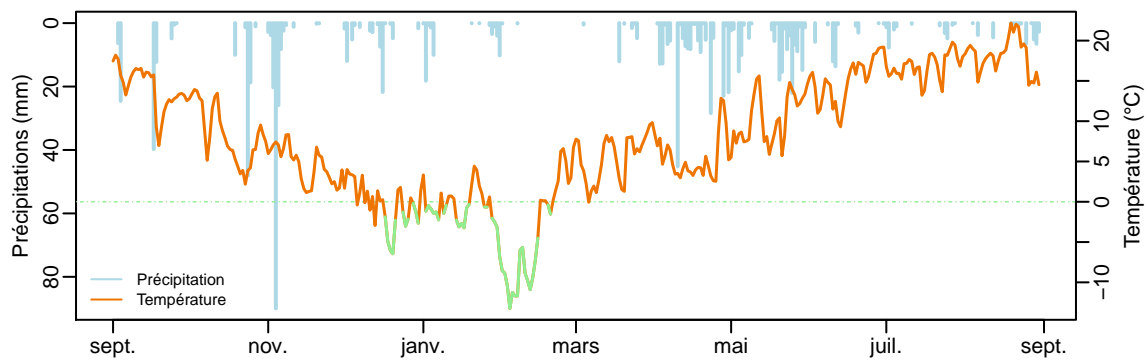
# x1225010 (164.9 km<sup>2</sup>) – année 2009–2010



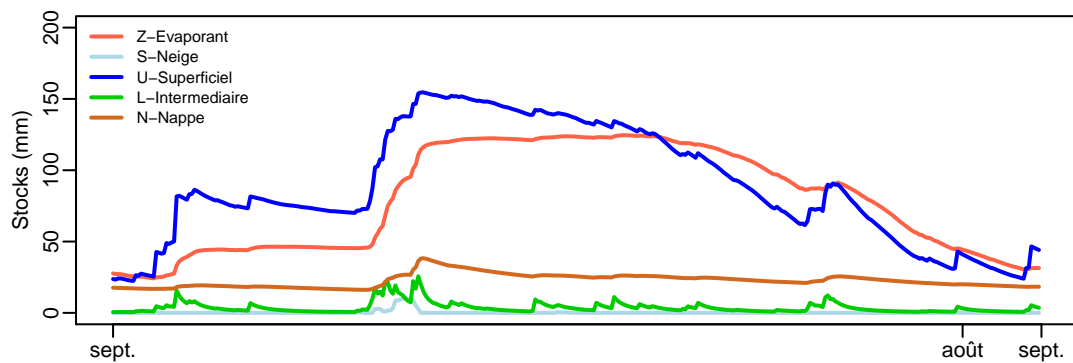
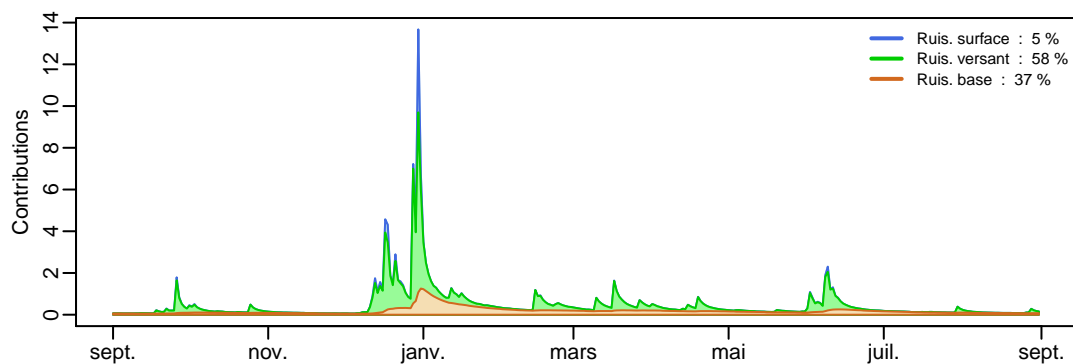
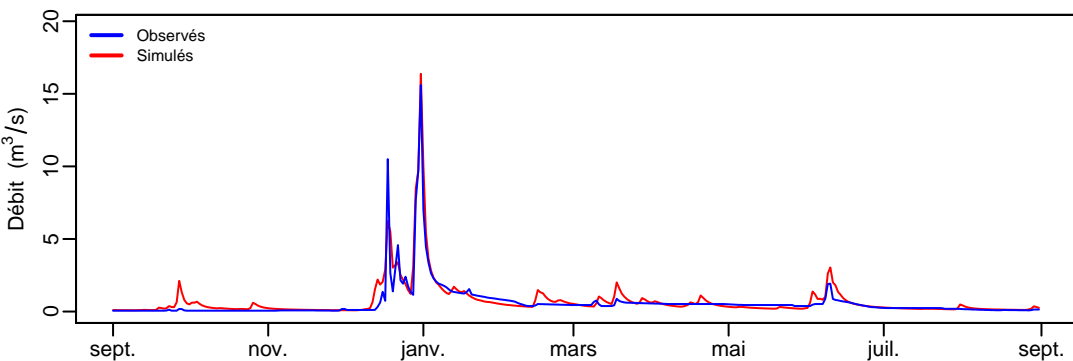
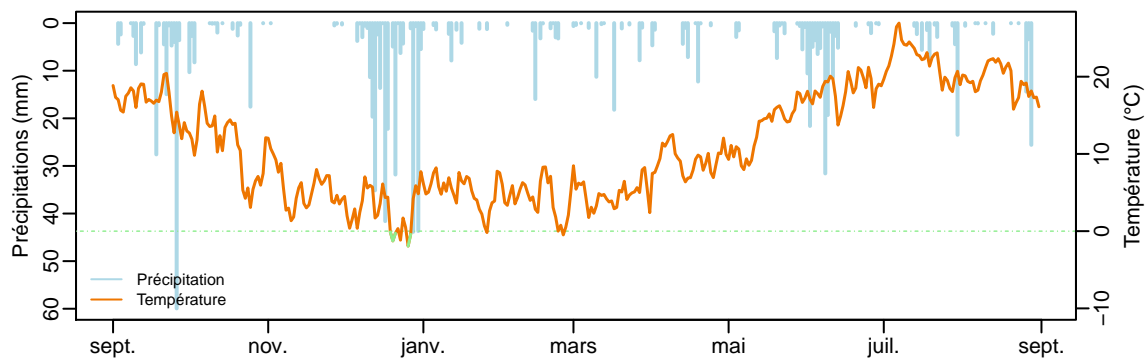
# x1225010 (164.9 km<sup>2</sup>) – année 2010–2011



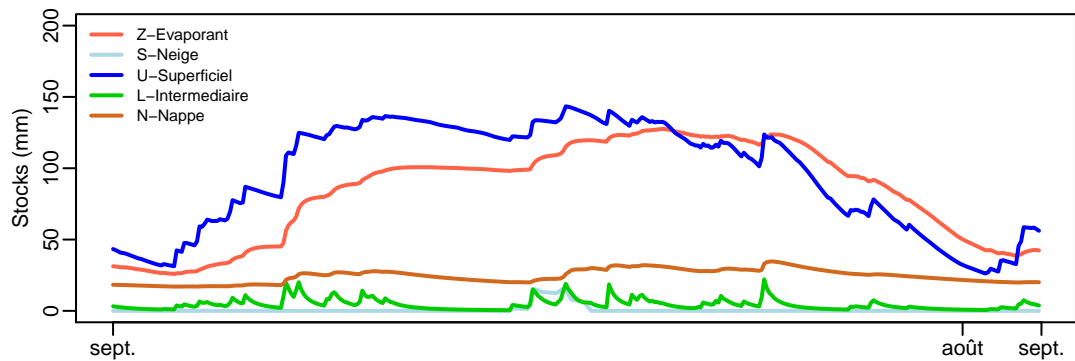
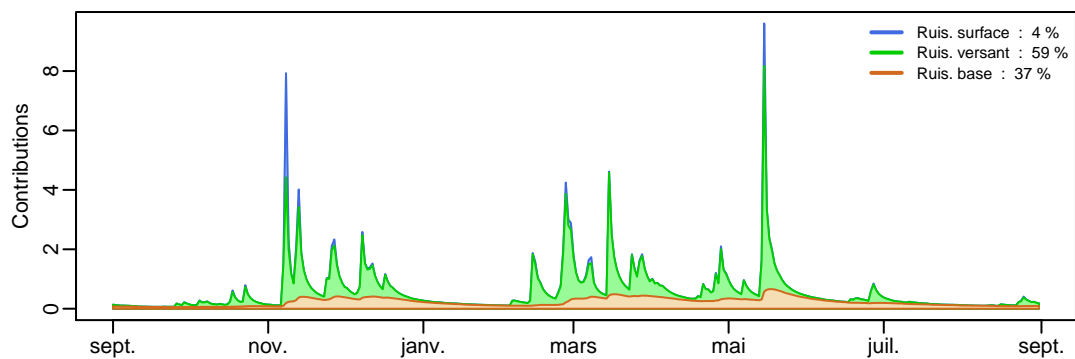
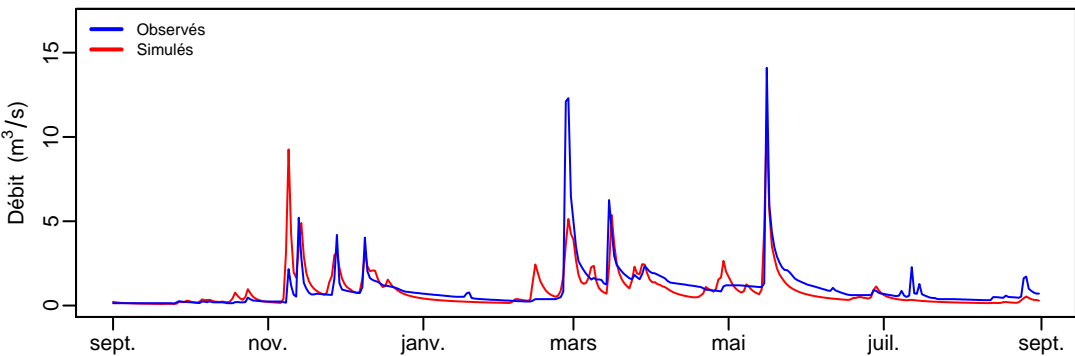
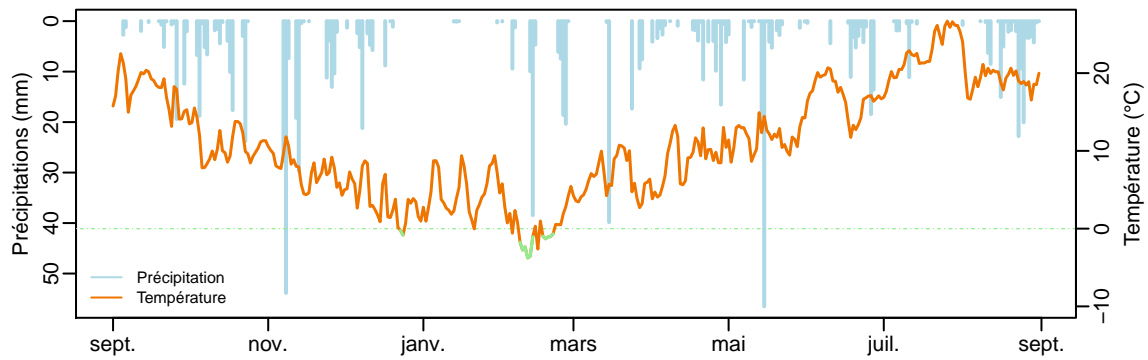
# x1225010 (164.9 km<sup>2</sup>) – année 2011–2012



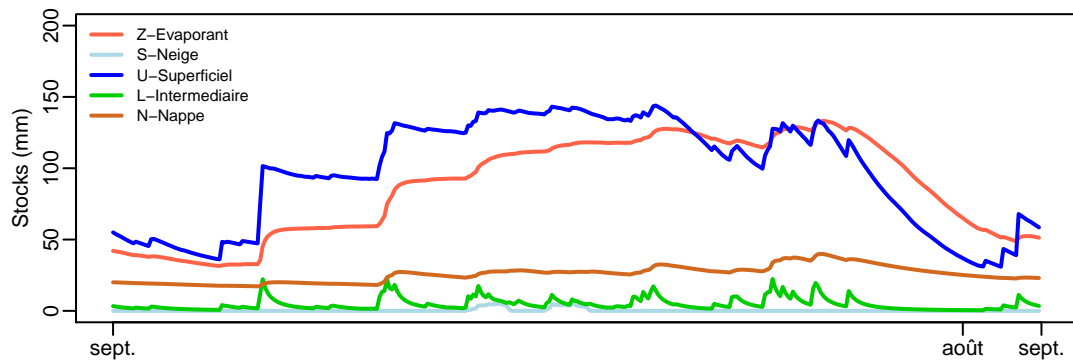
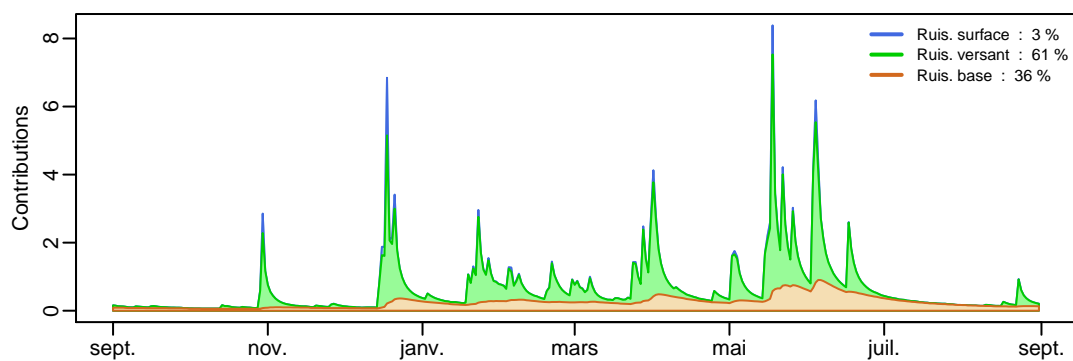
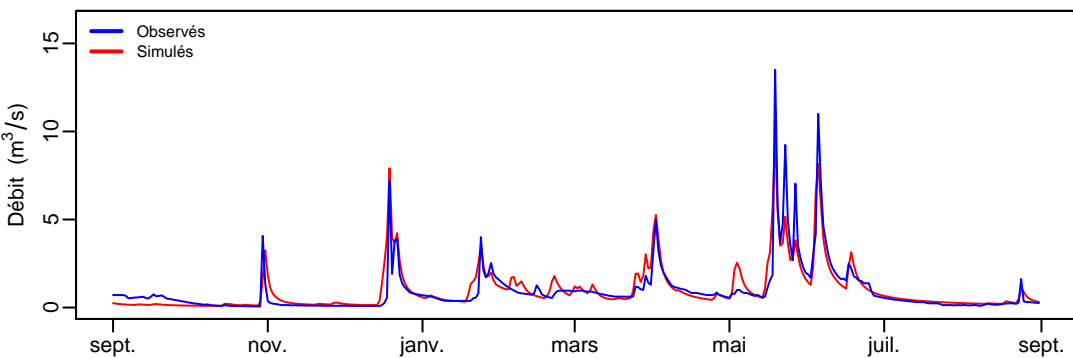
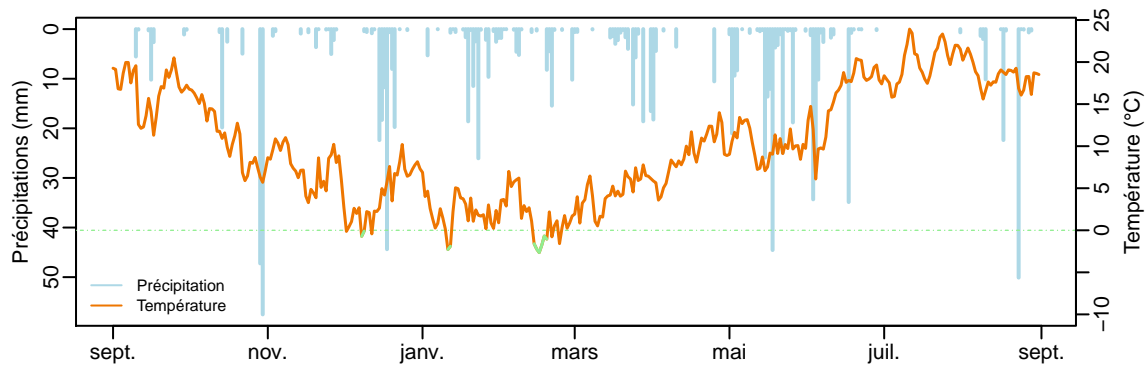
# x1335010 (126.1554 km<sup>2</sup>) – année 1981–1982



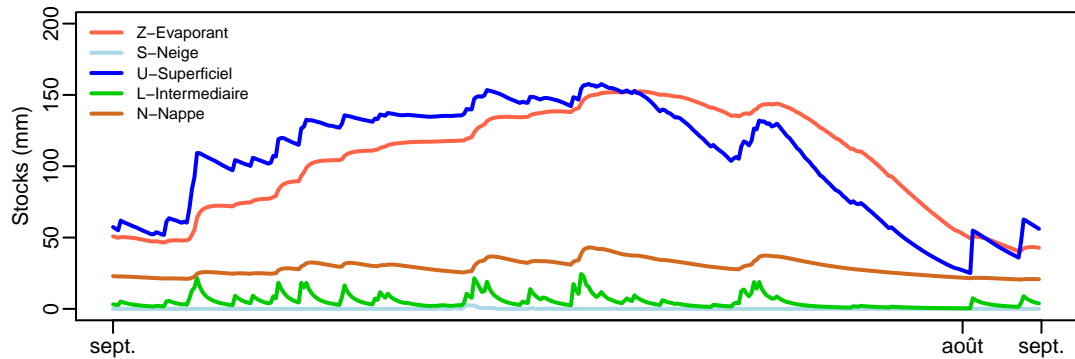
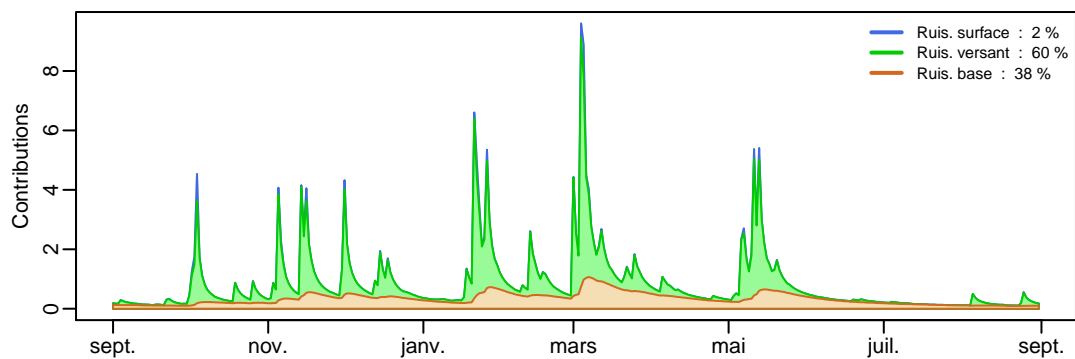
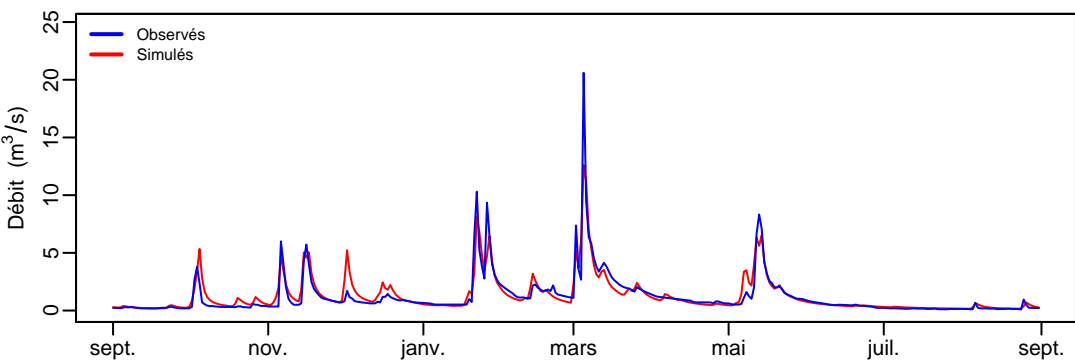
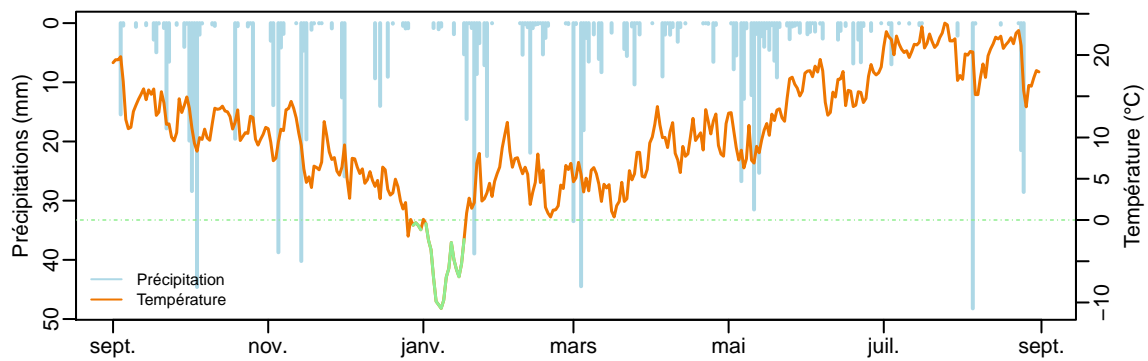
# x1335010 (126.1554 km<sup>2</sup>) – année 1982–1983



# x1335010 (126.1554 km<sup>2</sup>) – année 1983–1984

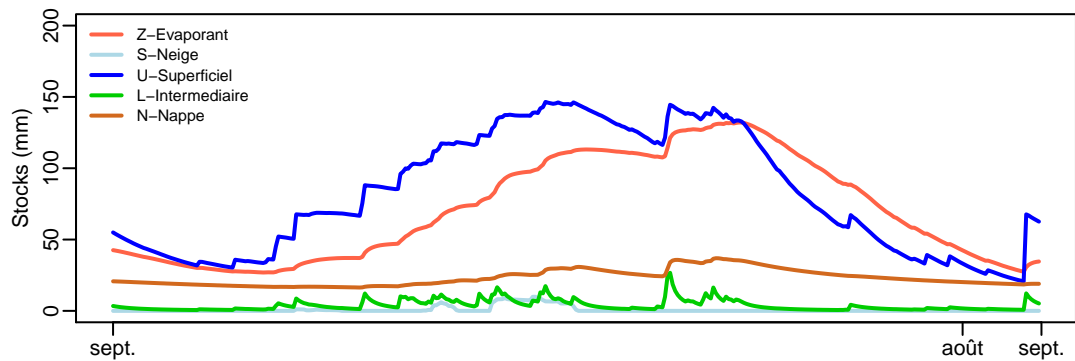
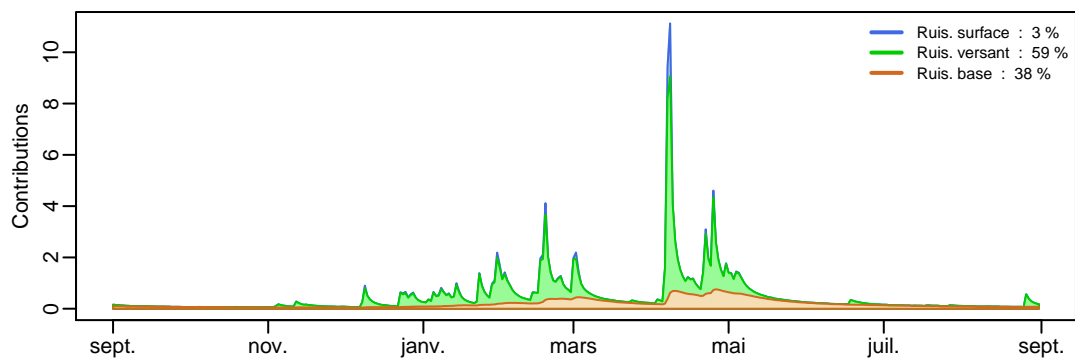
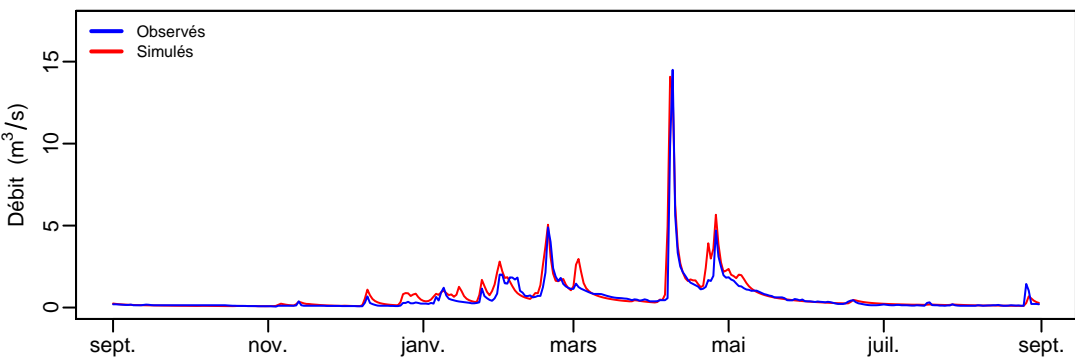
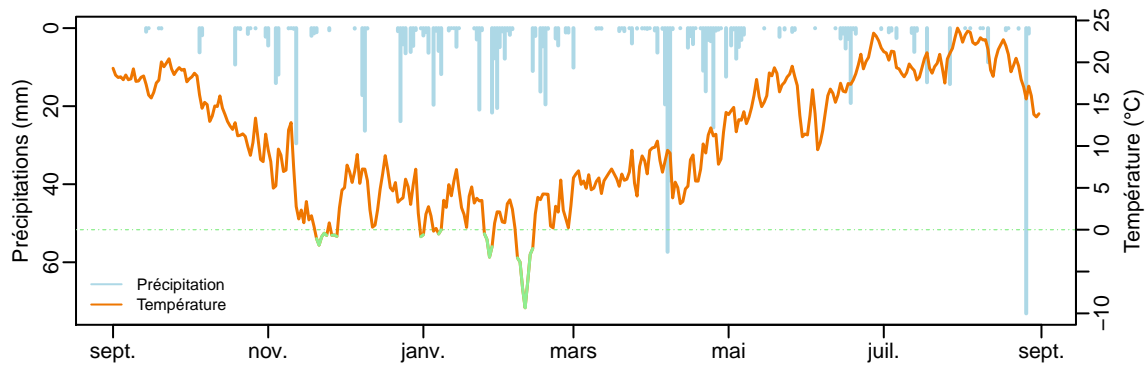


# x1335010 (126.1554 km<sup>2</sup>) – année 1984–1985

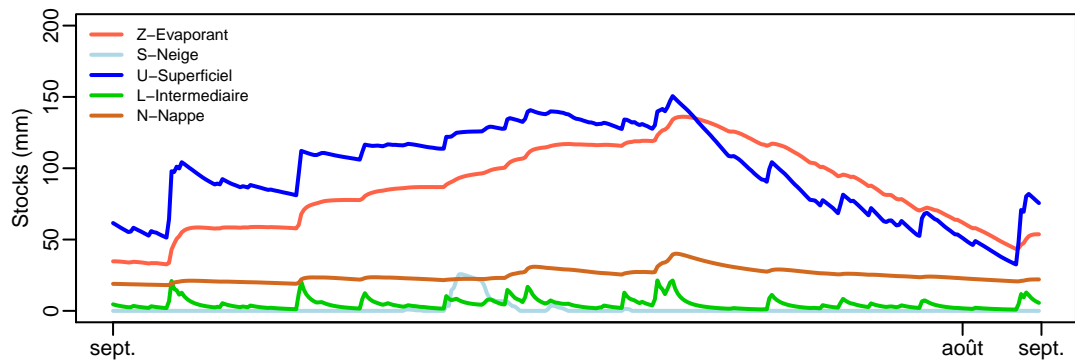
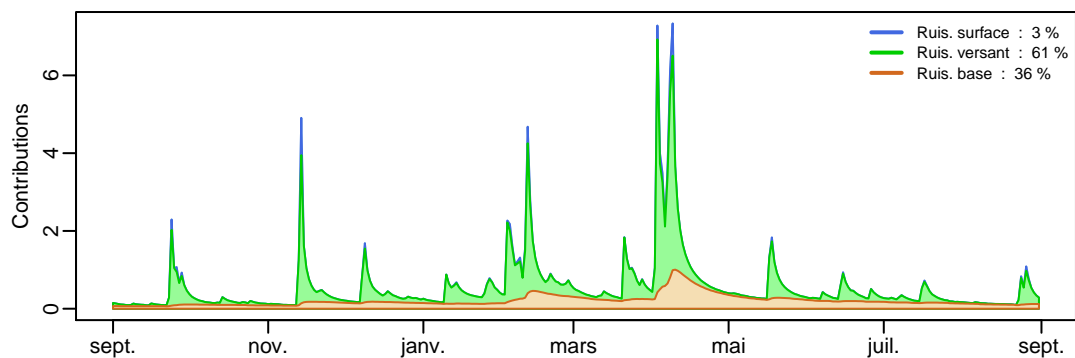
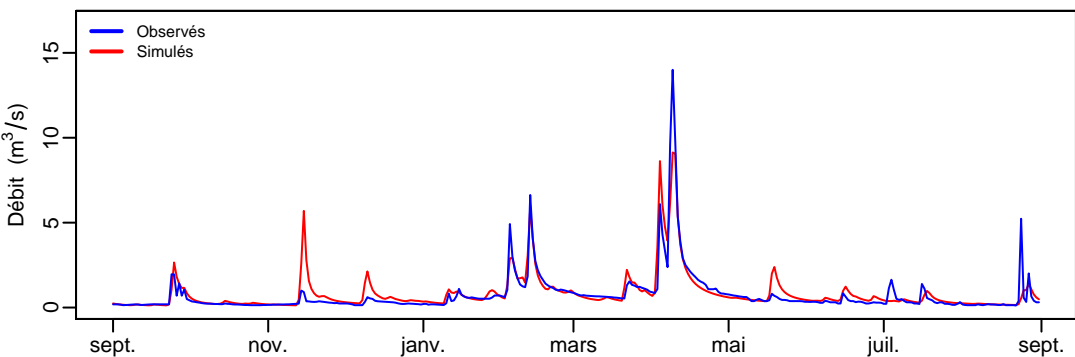
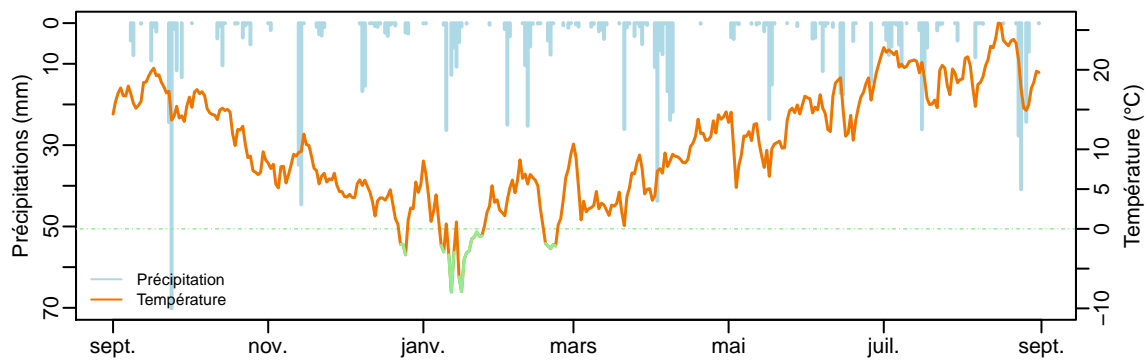




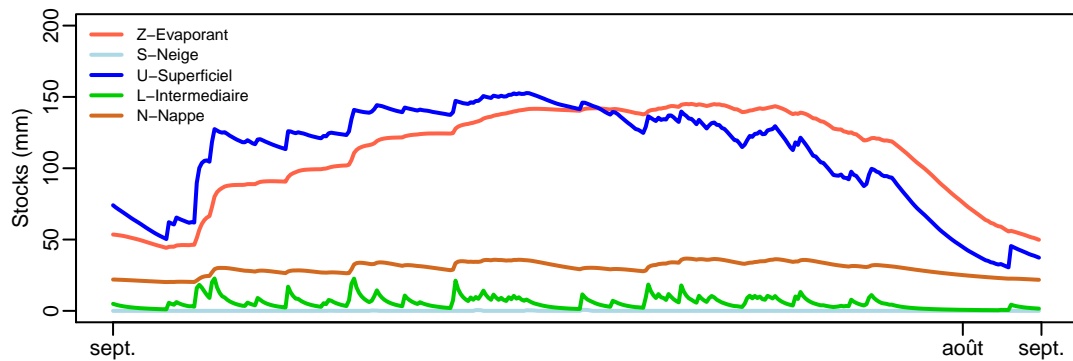
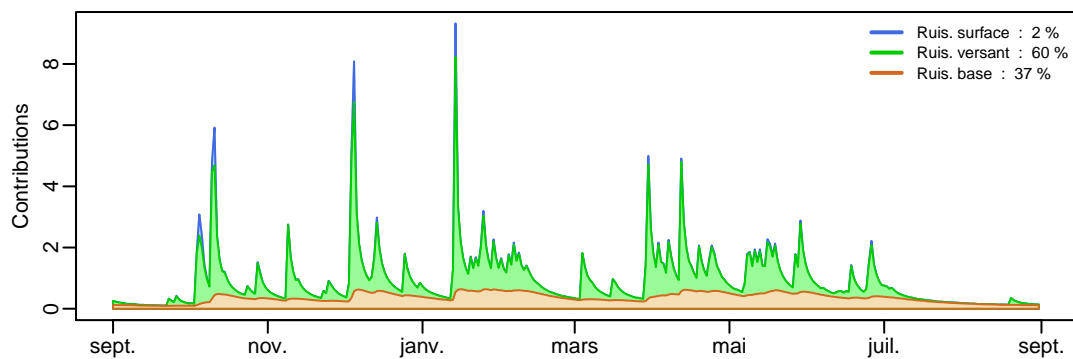
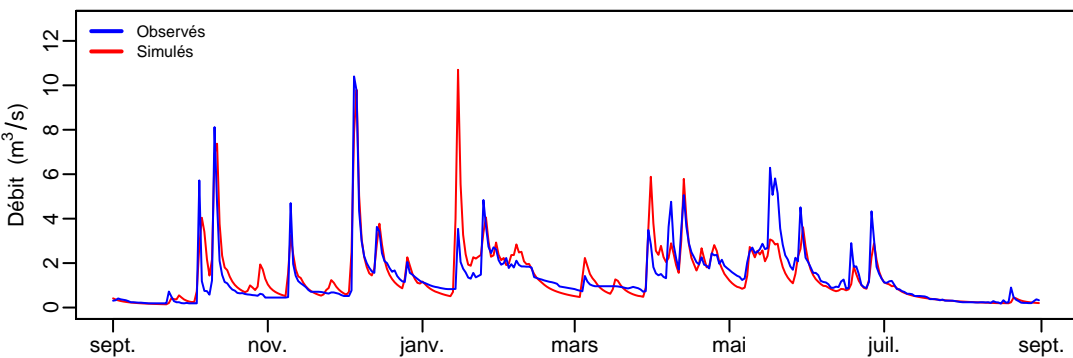
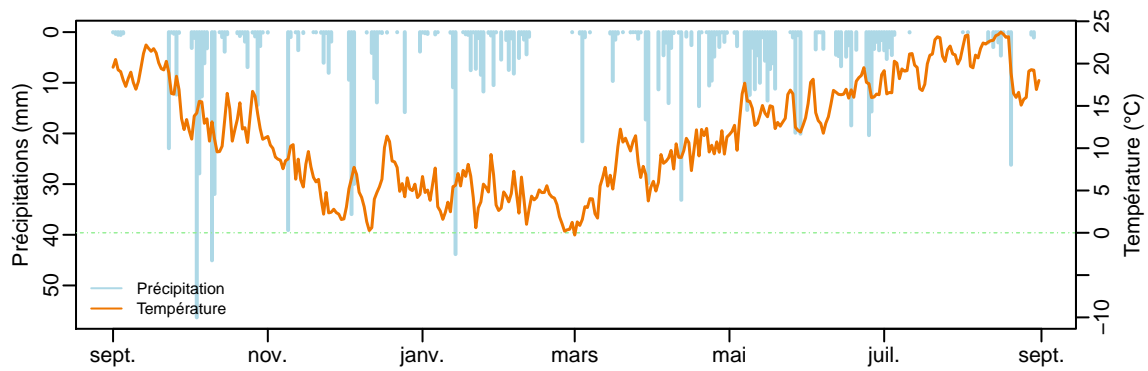
# x1335010 (126.1554 km<sup>2</sup>) – année 1985–1986



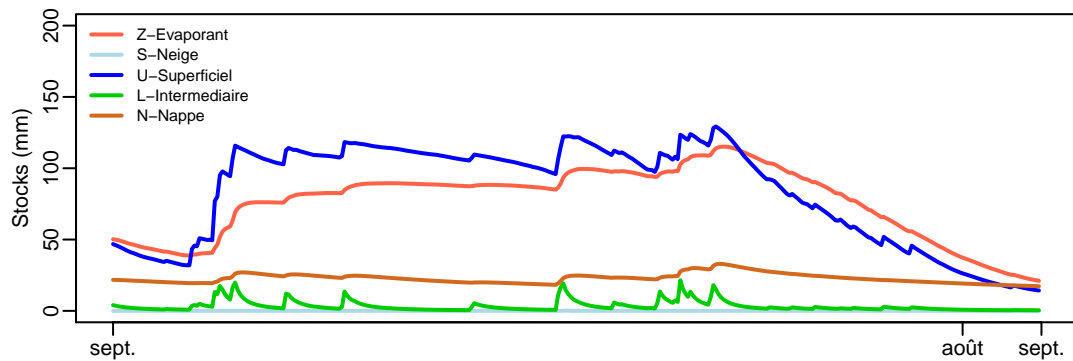
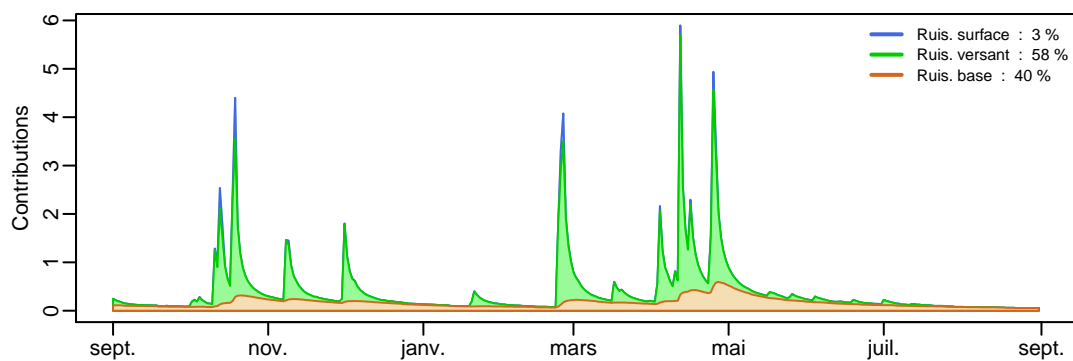
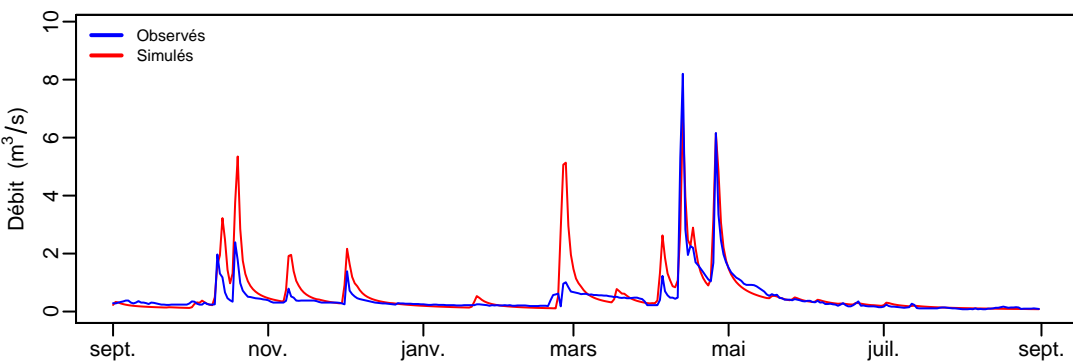
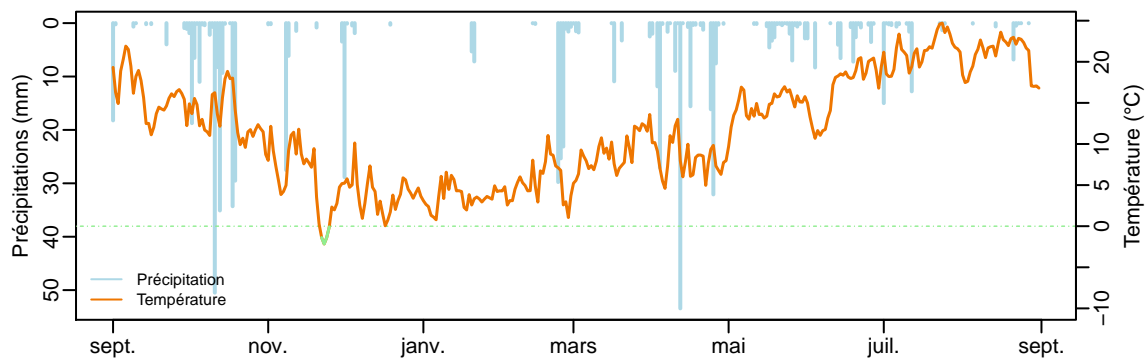
# x1335010 (126.1554 km<sup>2</sup>) – année 1986–1987



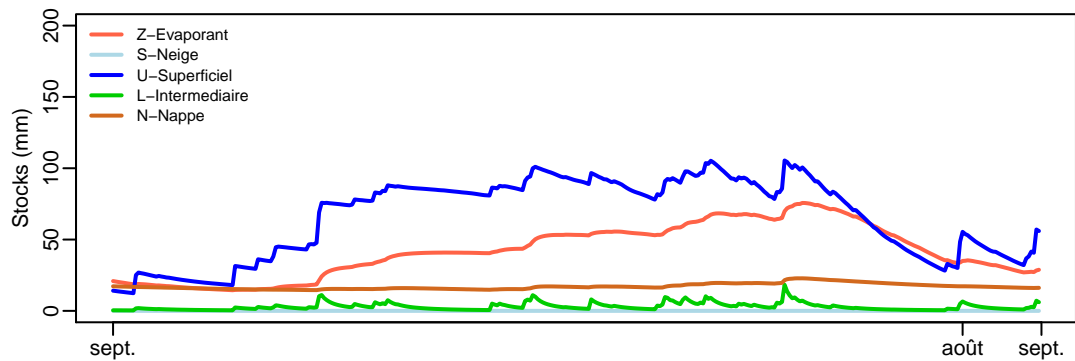
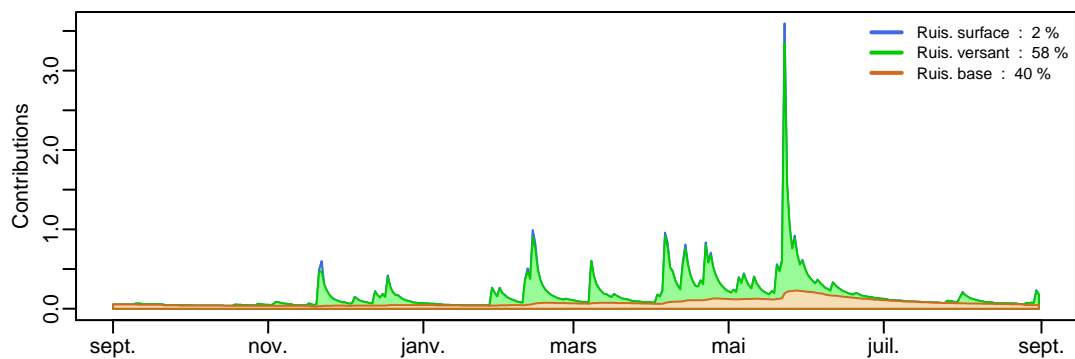
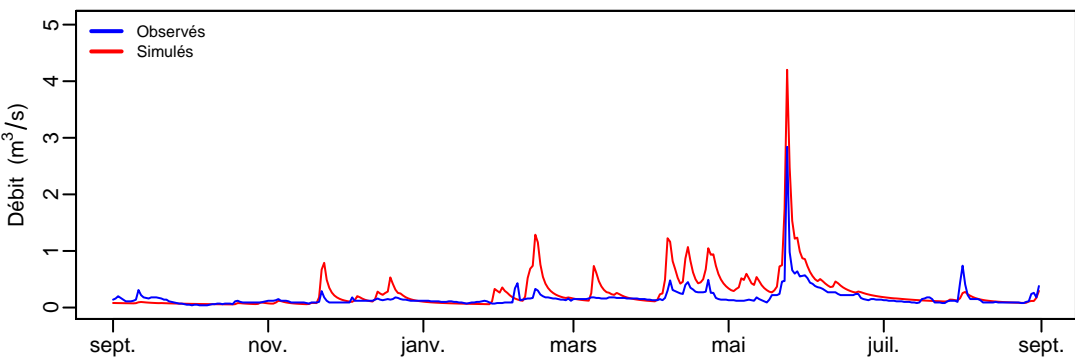
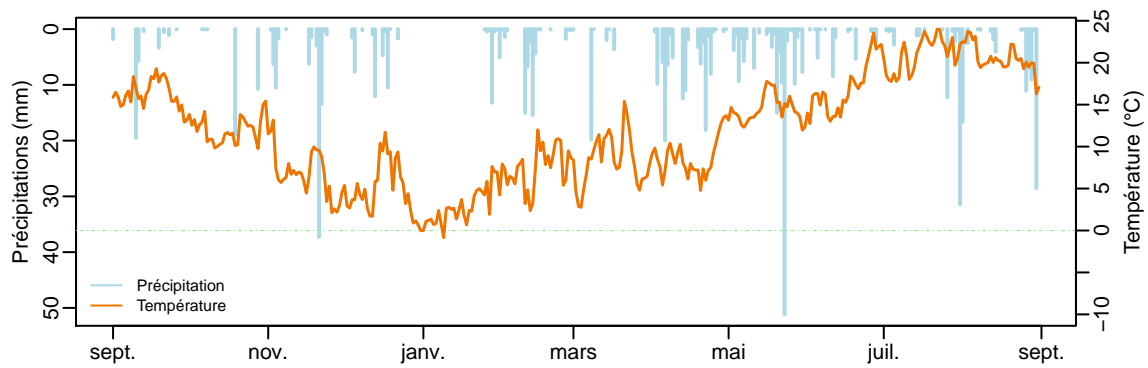
# x1335010 (126.1554 km<sup>2</sup>) – année 1987–1988



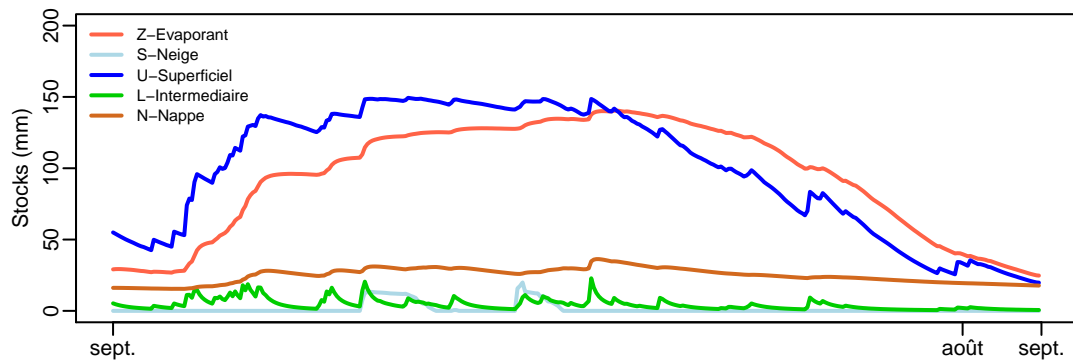
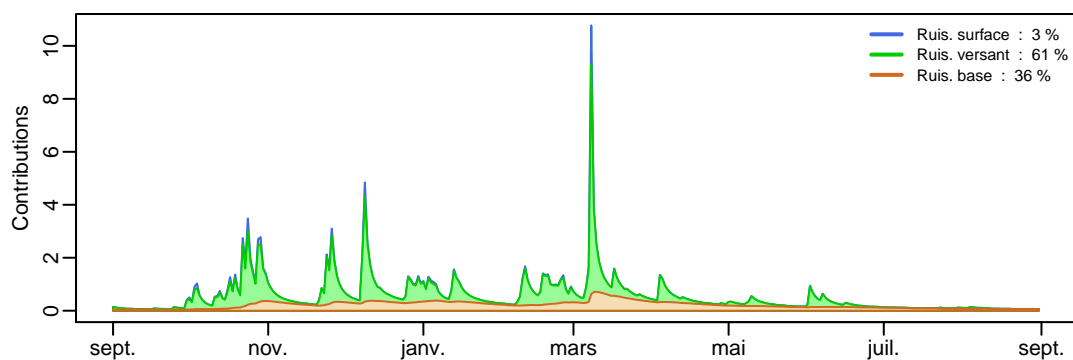
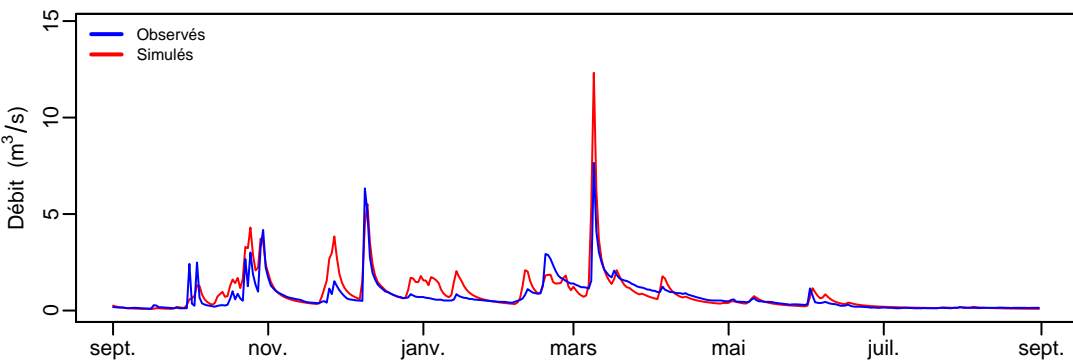
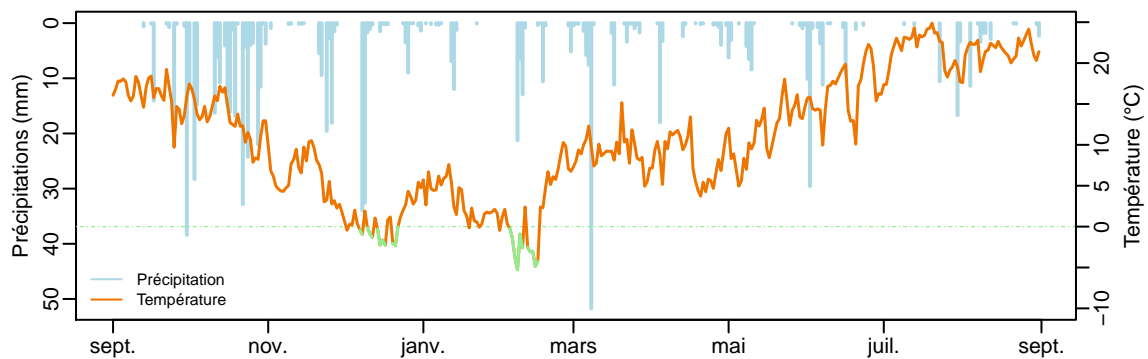
# x1335010 (126.1554 km<sup>2</sup>) – année 1988–1989



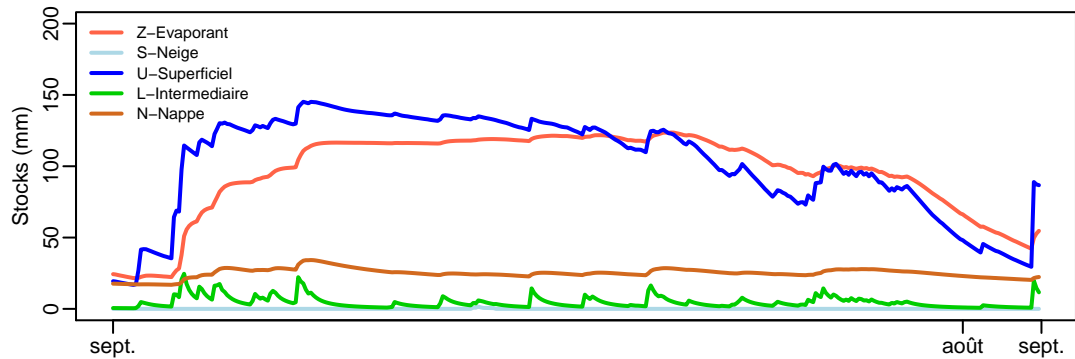
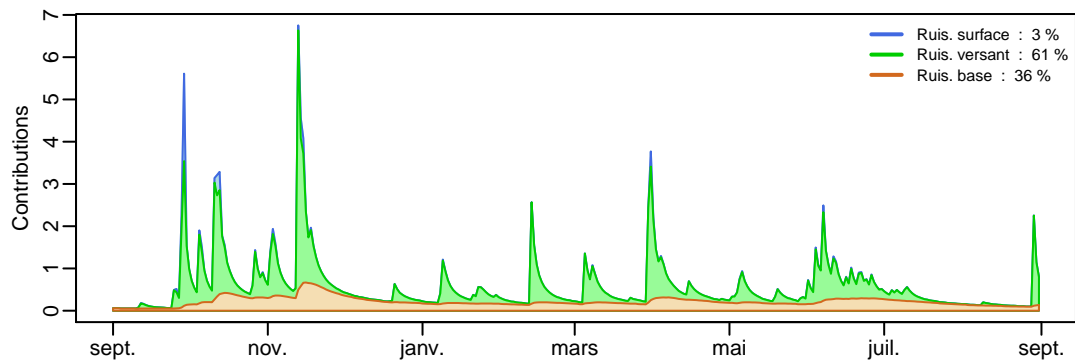
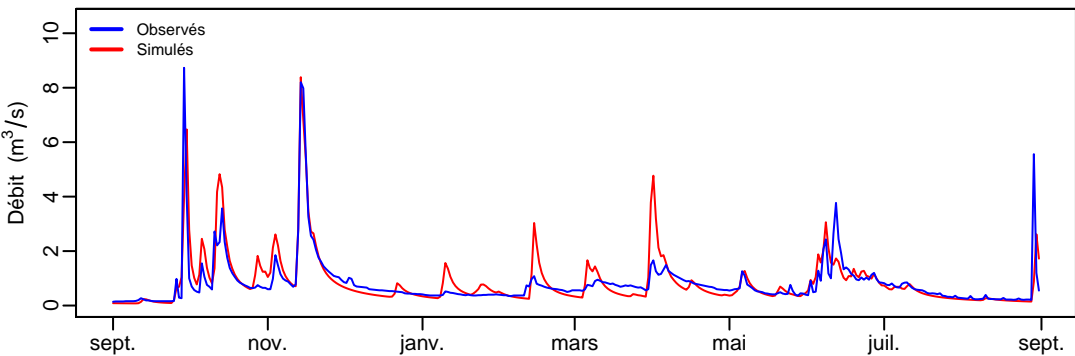
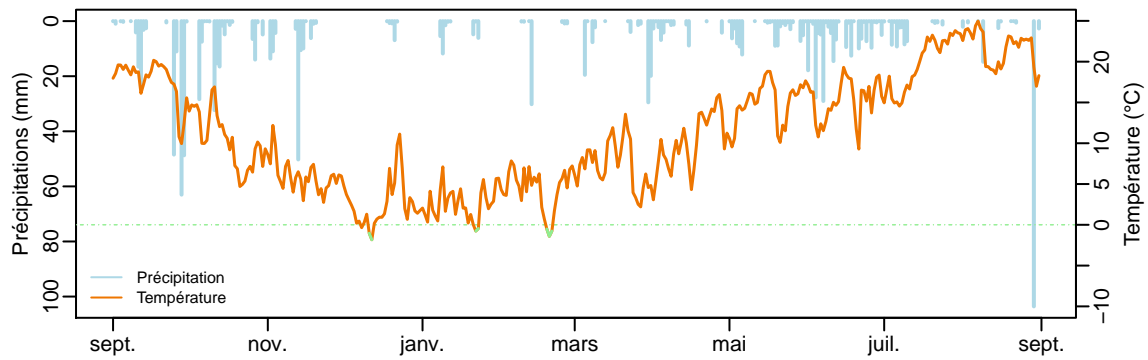
# x1335010 (126.1554 km<sup>2</sup>) – année 1989–1990



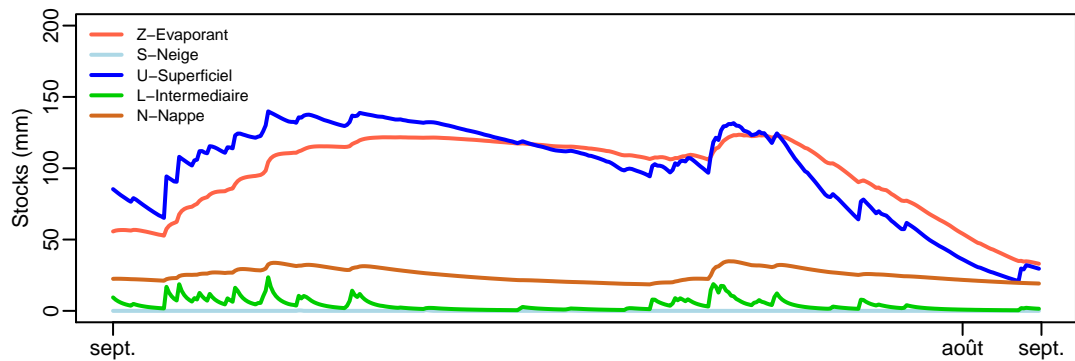
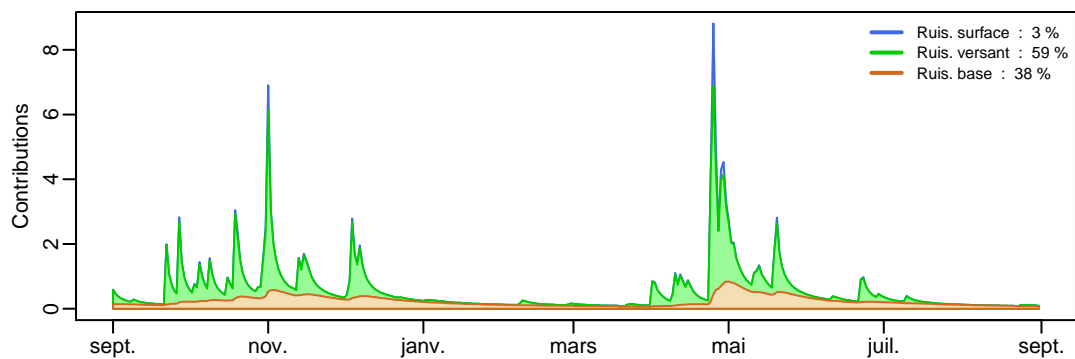
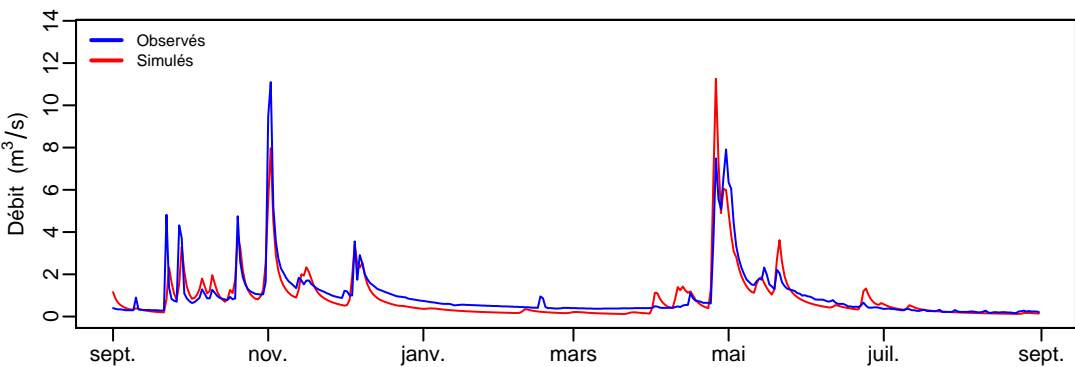
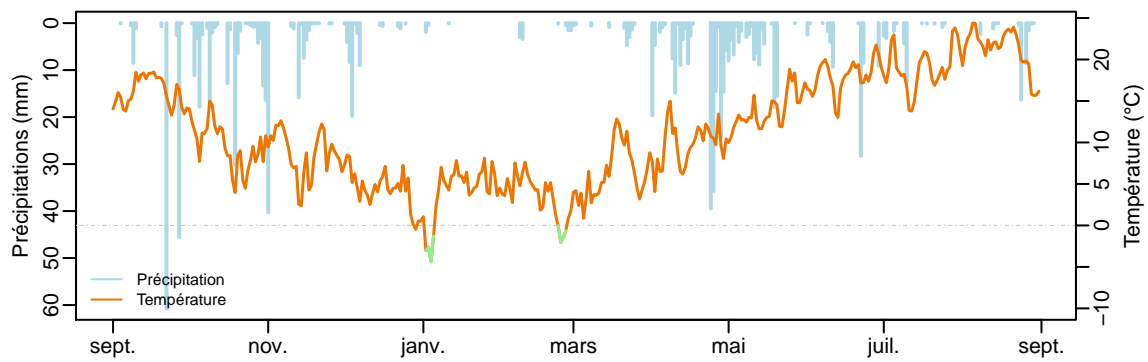
# x1335010 (126.1554 km<sup>2</sup>) – année 1990–1991



# x1335010 (126.1554 km<sup>2</sup>) – année 1991–1992

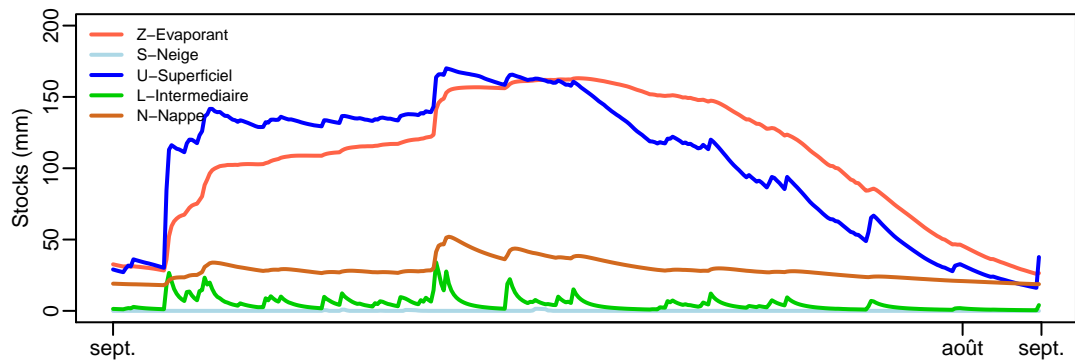
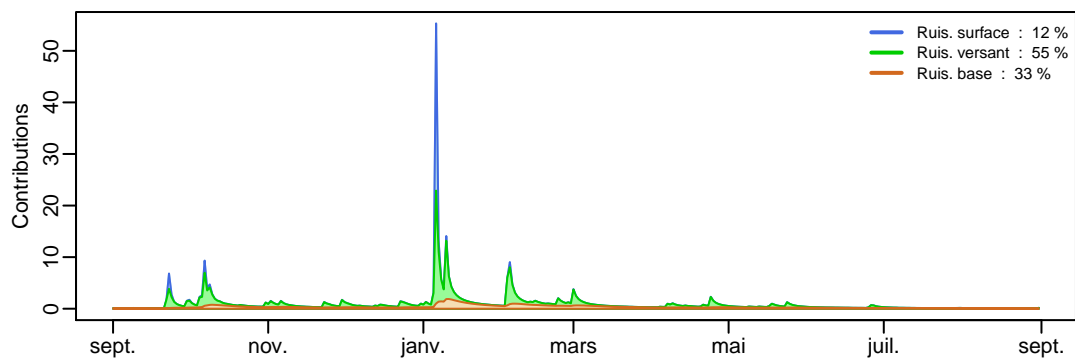
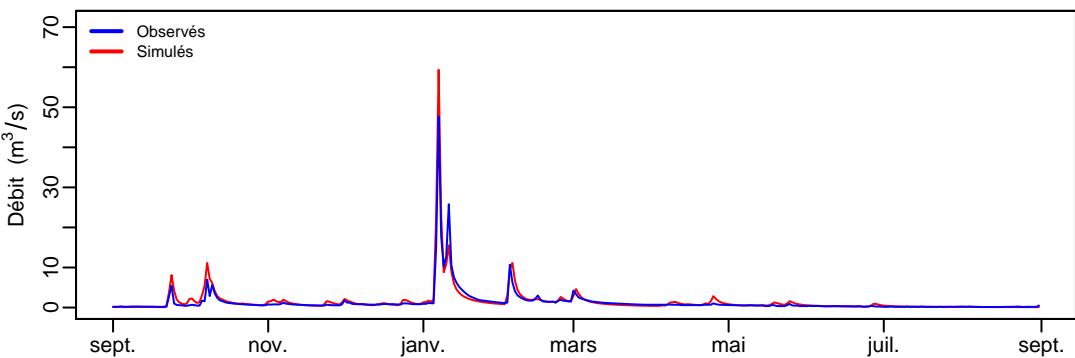
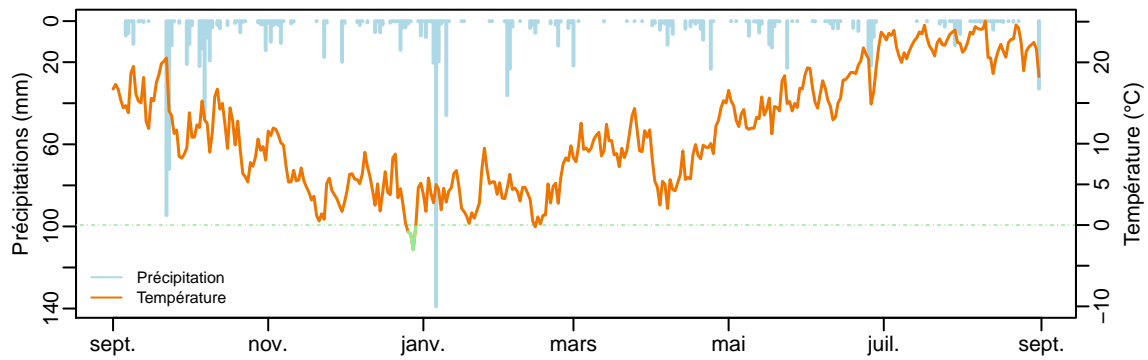


# x1335010 (126.1554 km<sup>2</sup>) – année 1992–1993

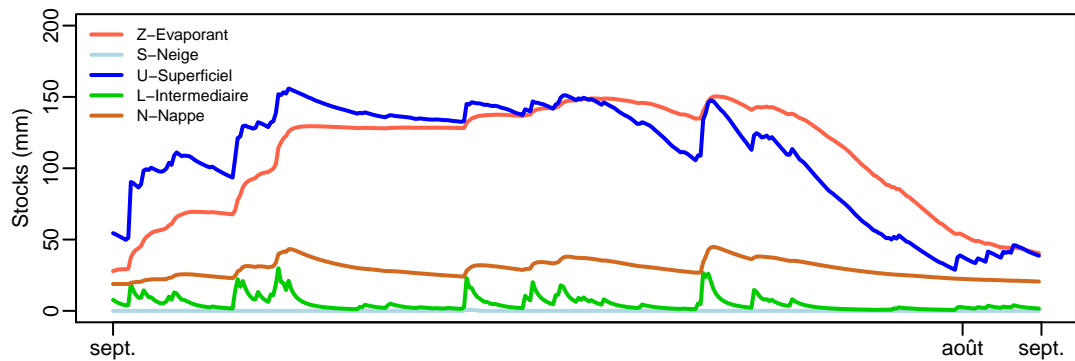
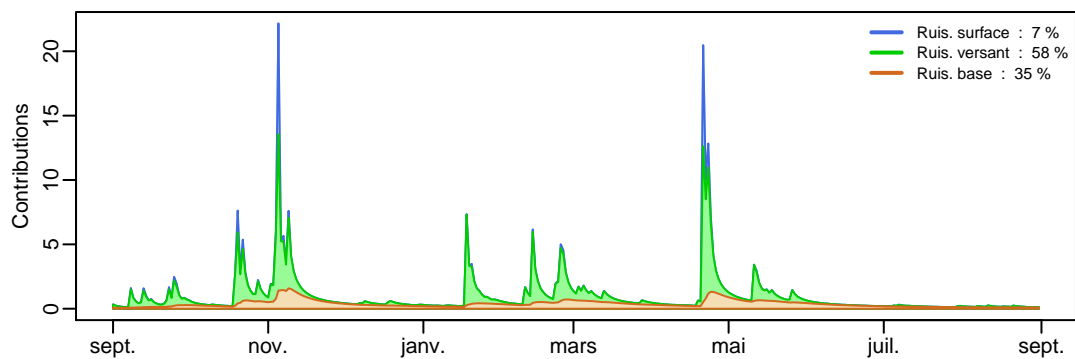
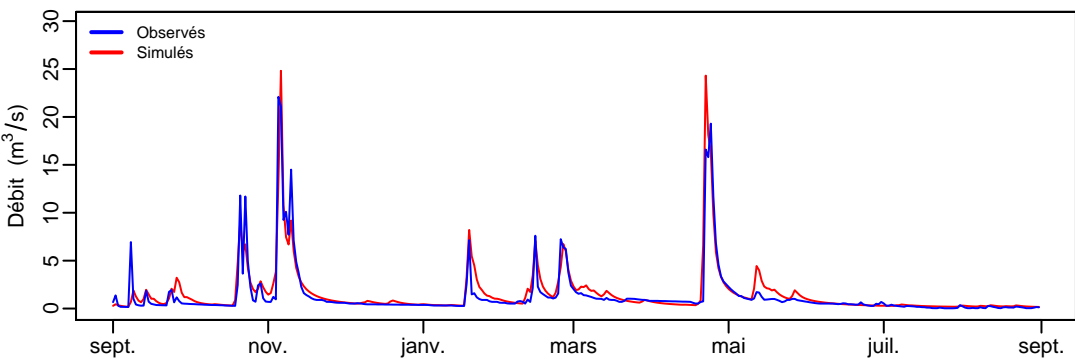
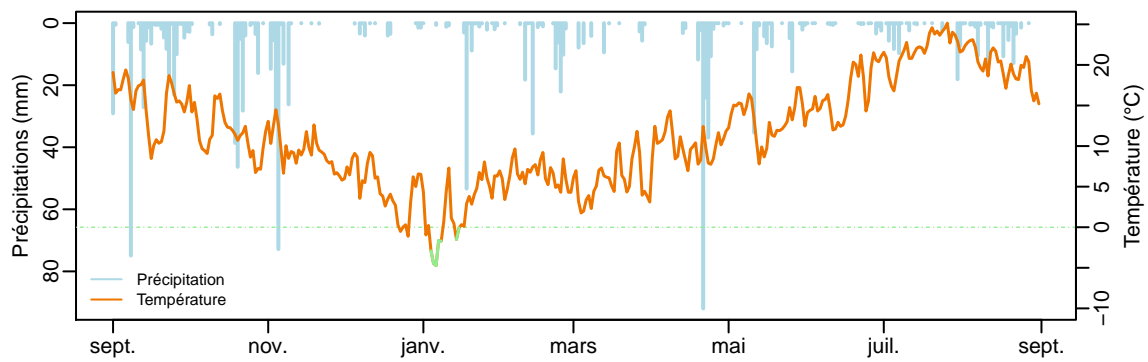




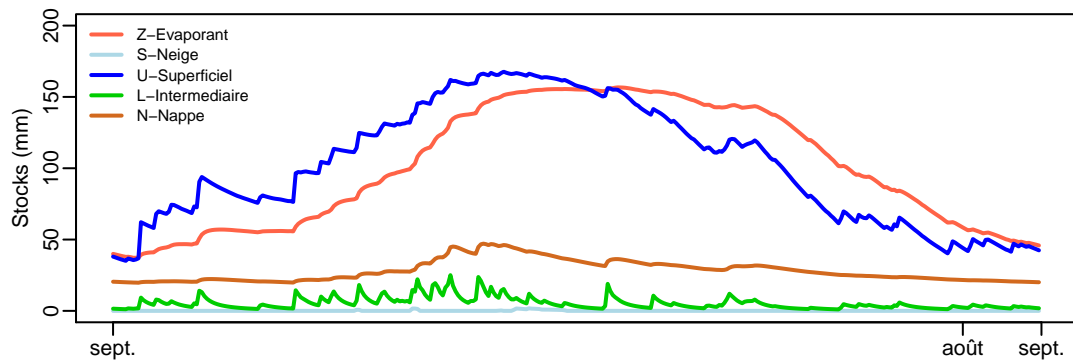
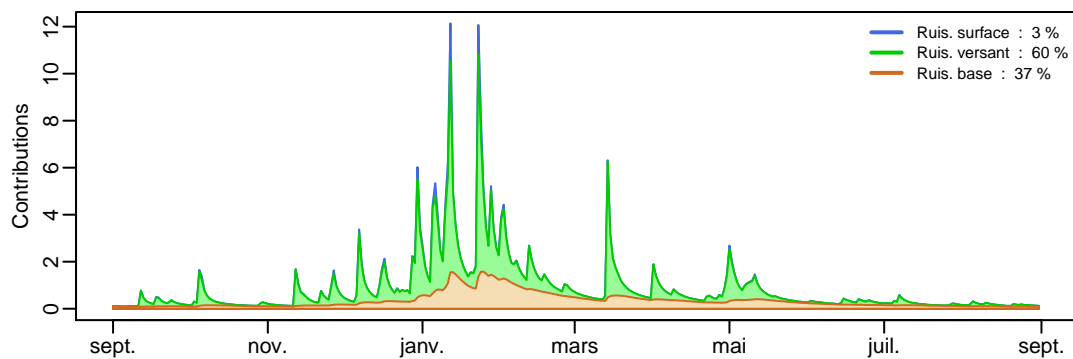
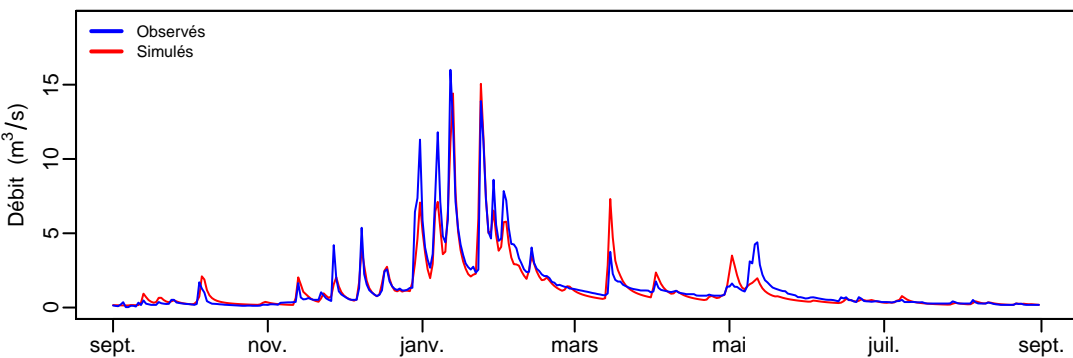
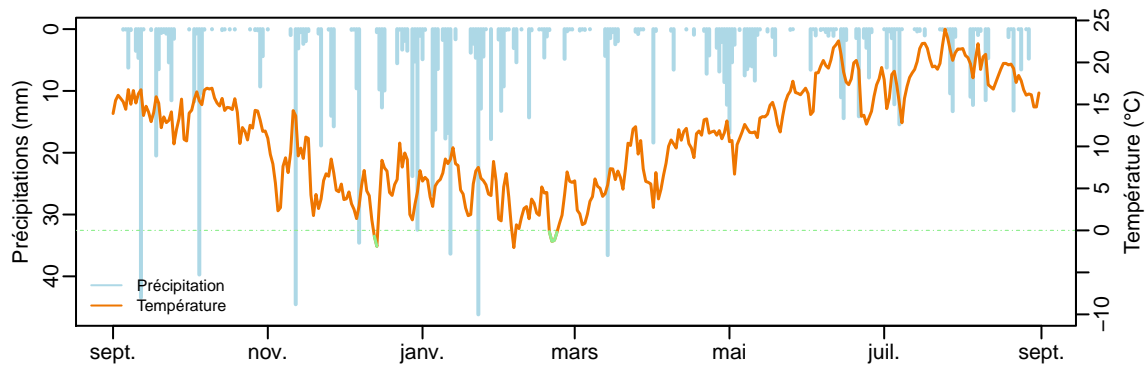
# x1335010 (126.1554 km<sup>2</sup>) – année 1993–1994



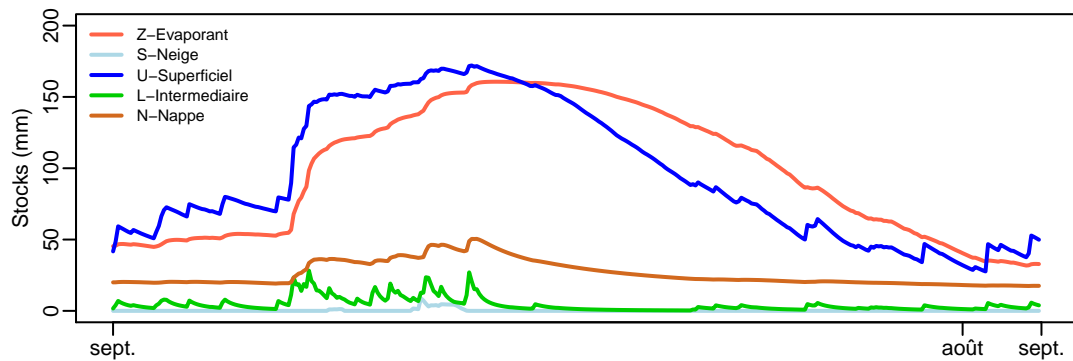
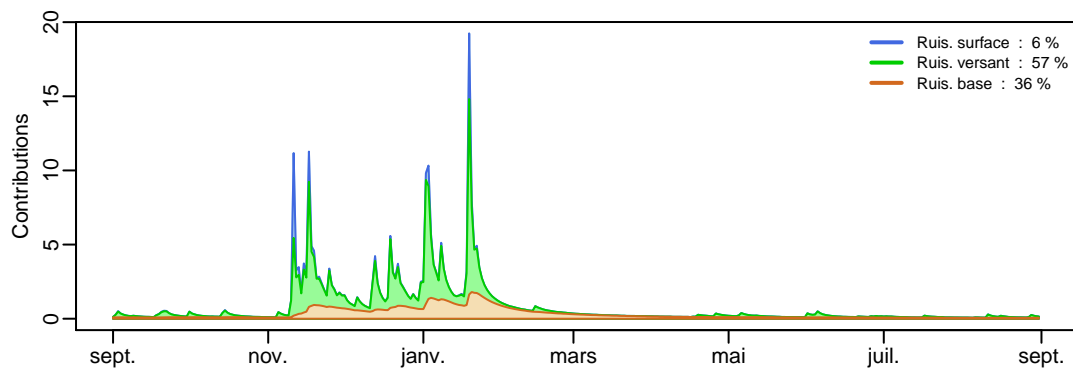
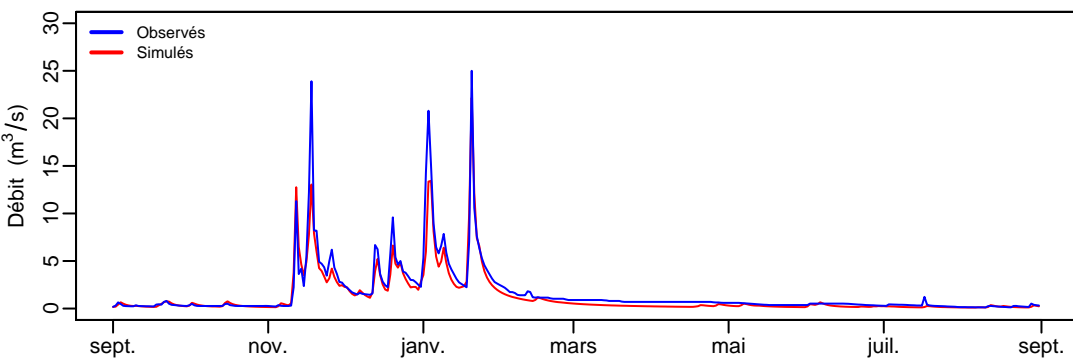
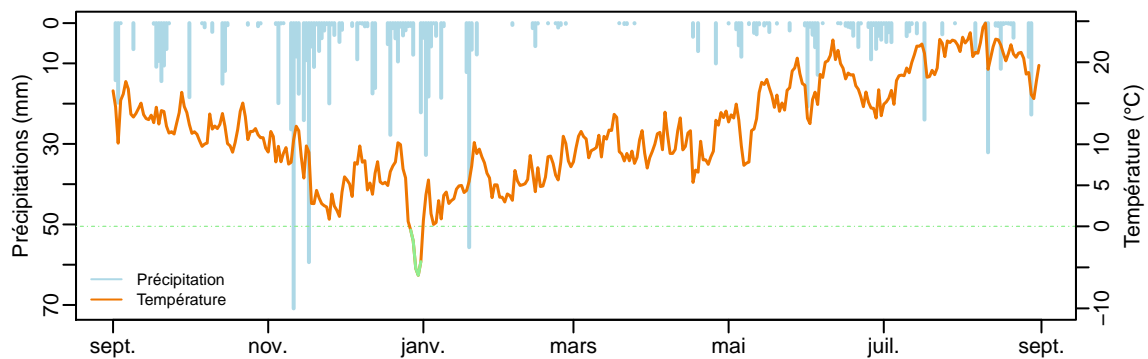
# x1335010 (126.1554 km<sup>2</sup>) – année 1994–1995



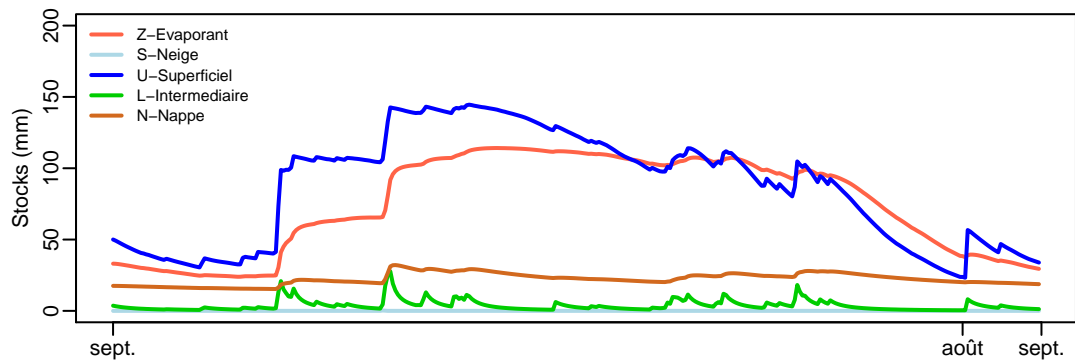
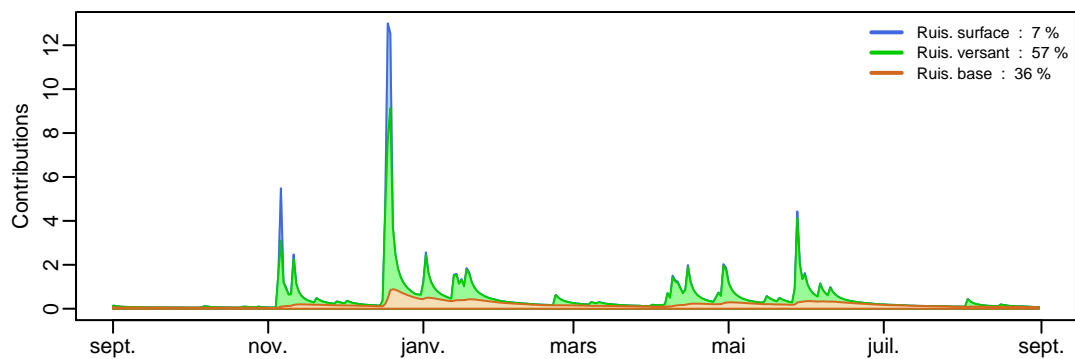
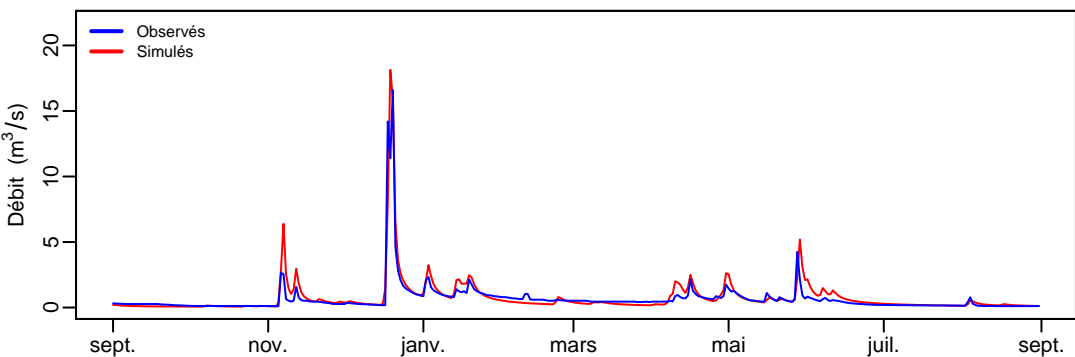
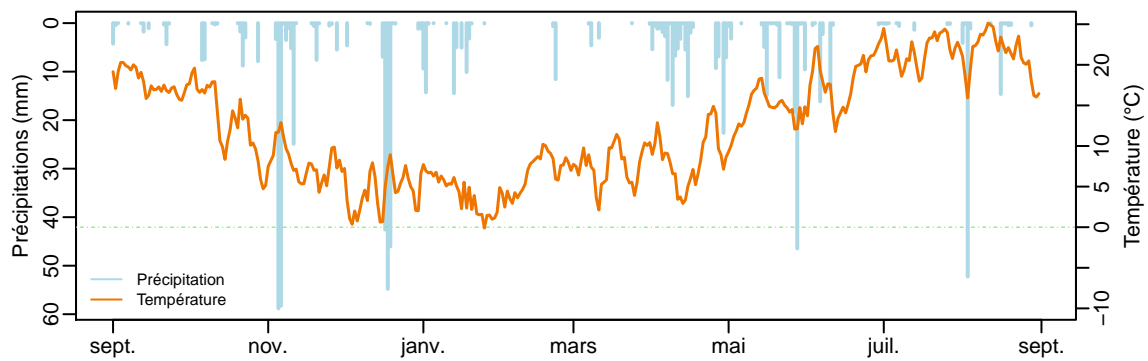
# x1335010 (126.1554 km<sup>2</sup>) – année 1995–1996



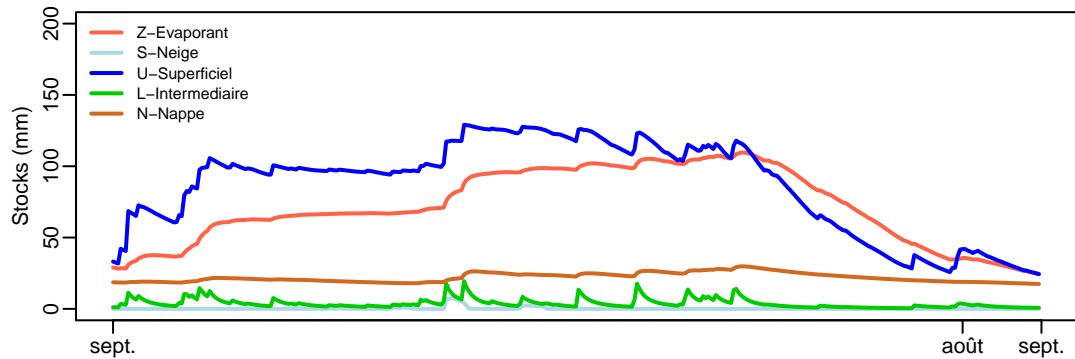
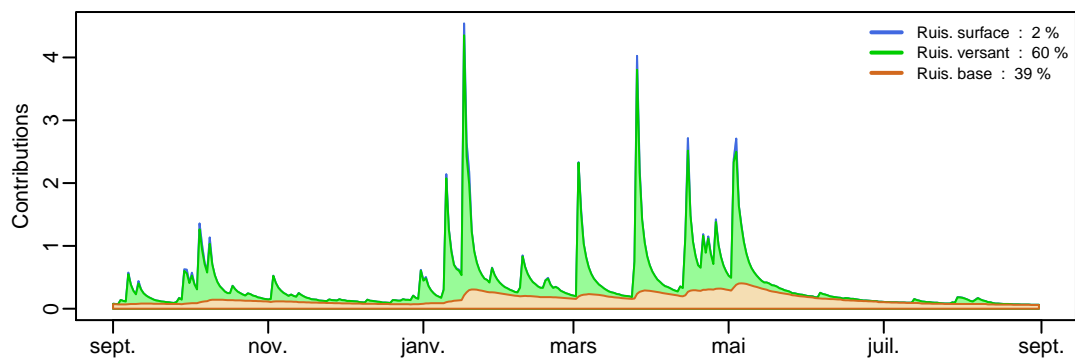
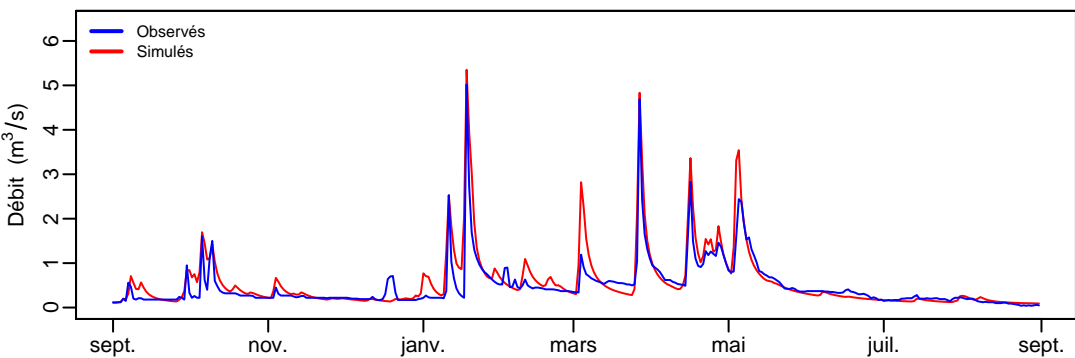
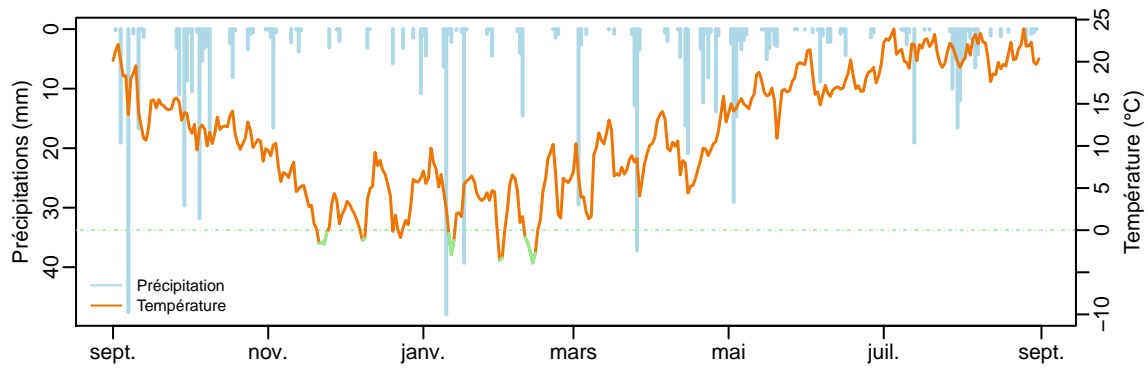
# x1335010 (126.1554 km<sup>2</sup>) – année 1996–1997



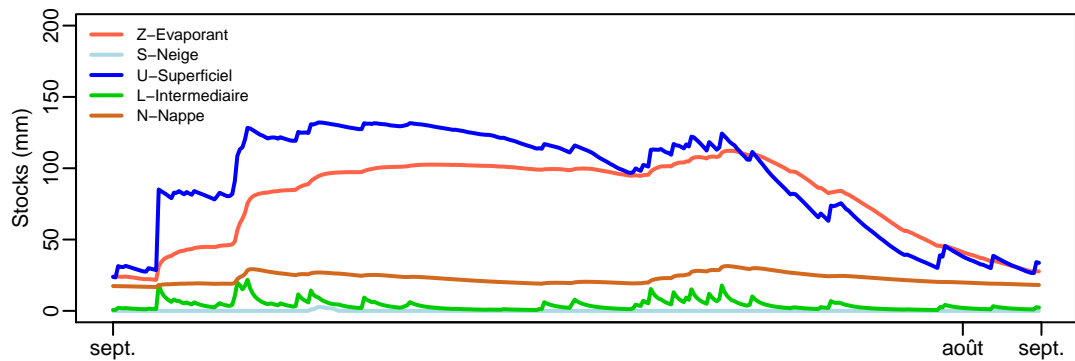
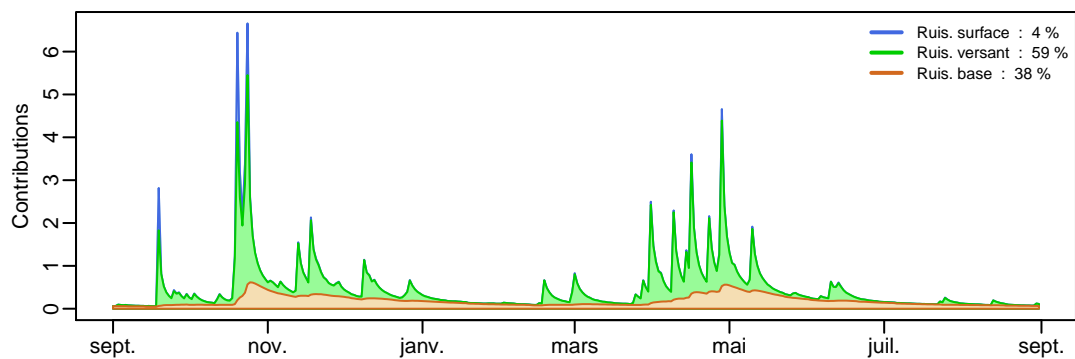
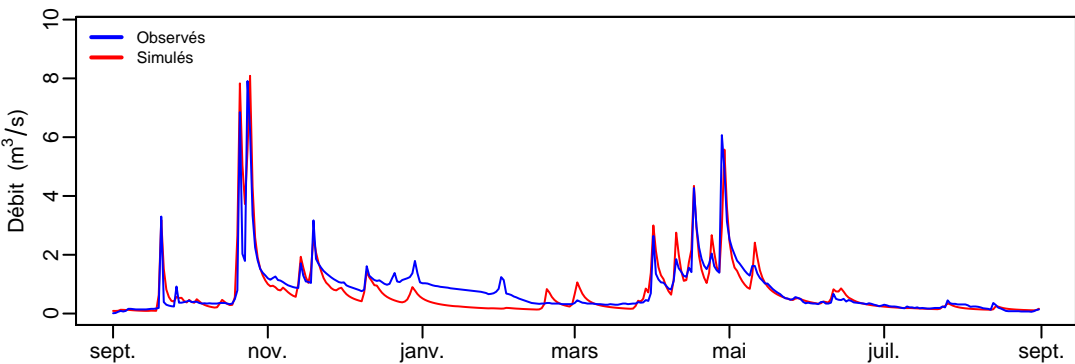
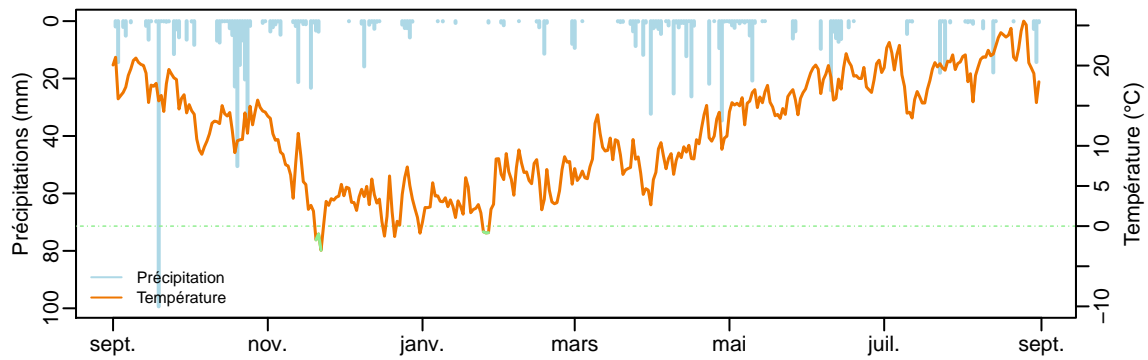
# x1335010 (126.1554 km<sup>2</sup>) – année 1997–1998



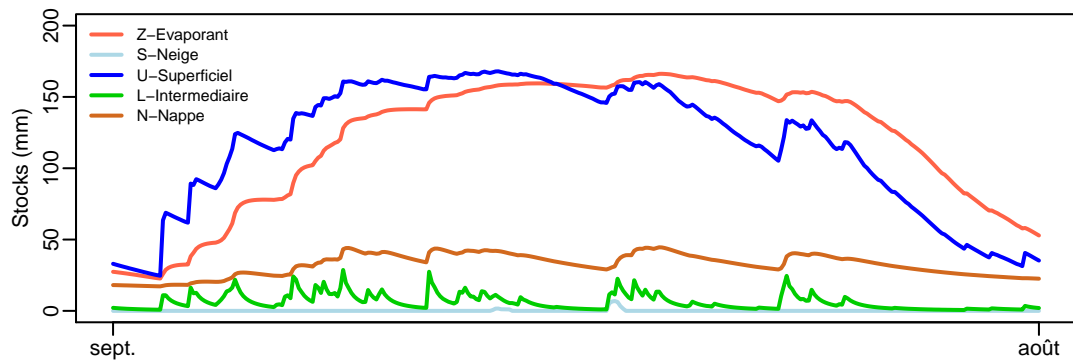
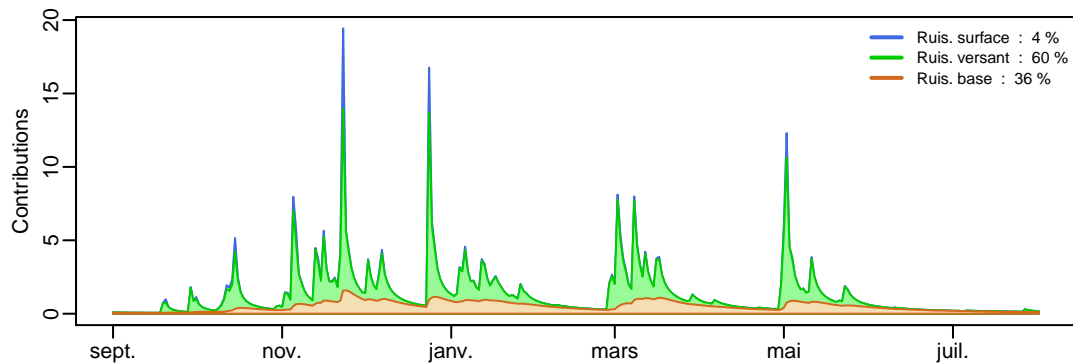
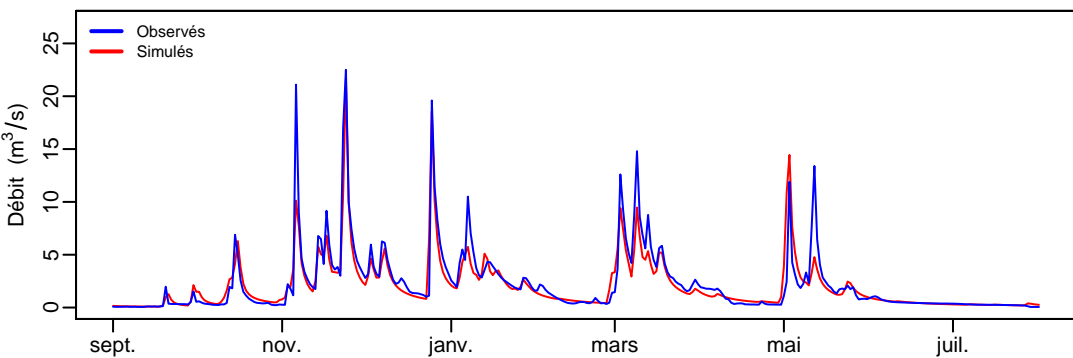
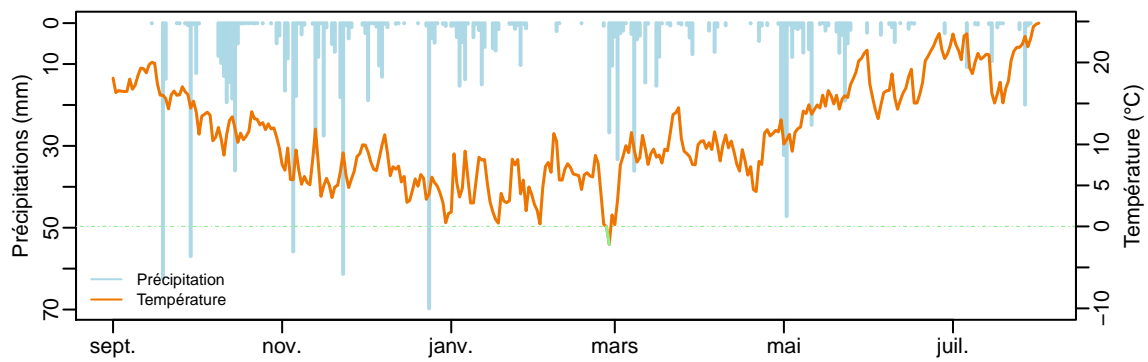
# x1335010 (126.1554 km<sup>2</sup>) – année 1998–1999



# x1335010 (126.1554 km<sup>2</sup>) – année 1999–2000

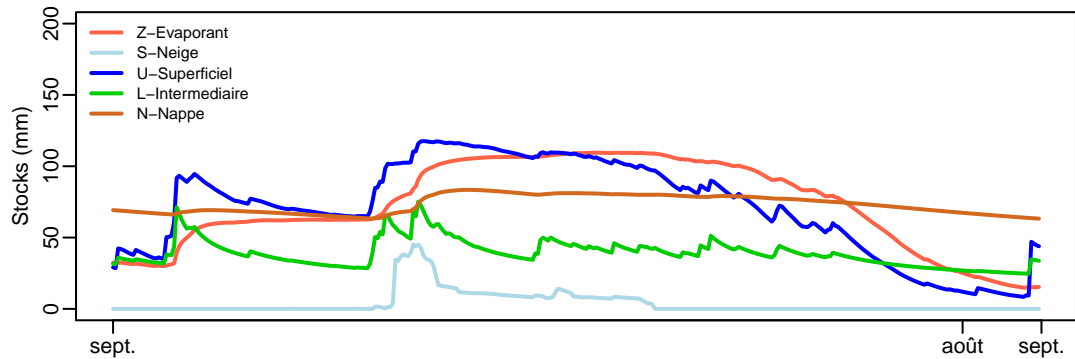
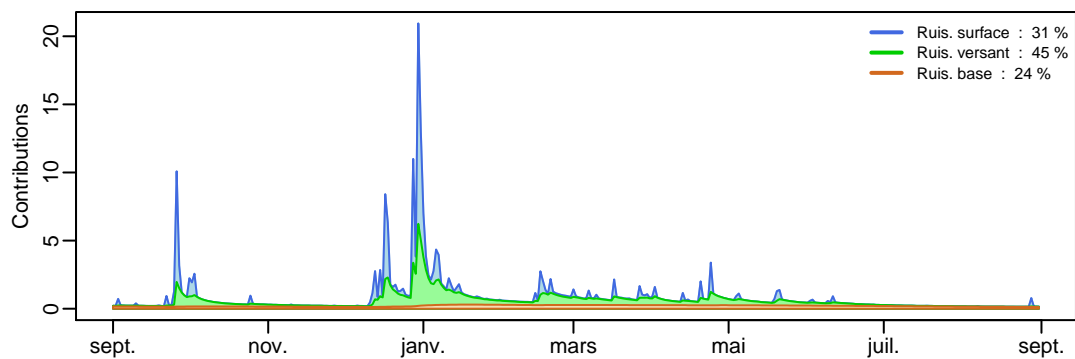
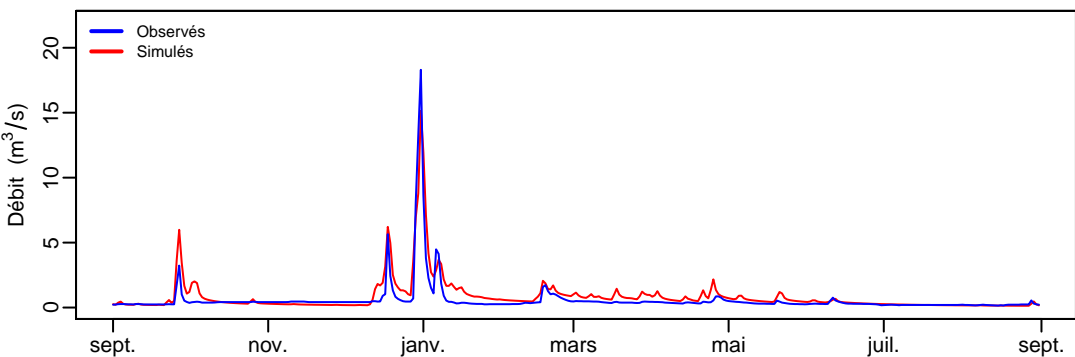
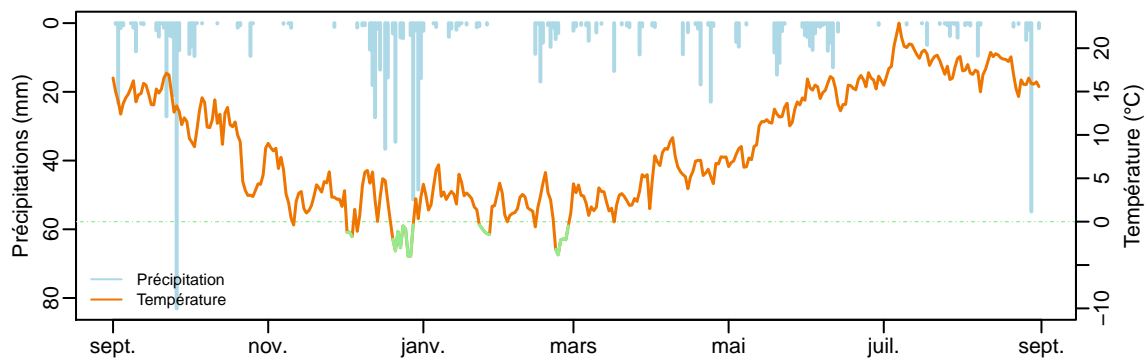


# x1335010 (126.1554 km<sup>2</sup>) – année 2000–2001

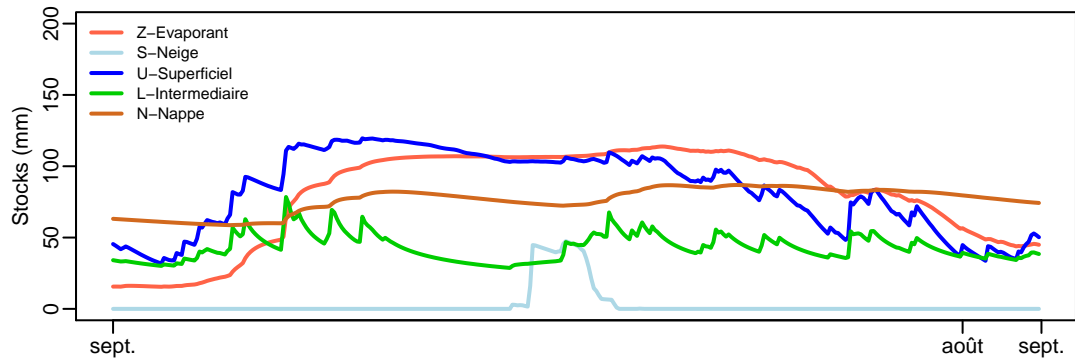
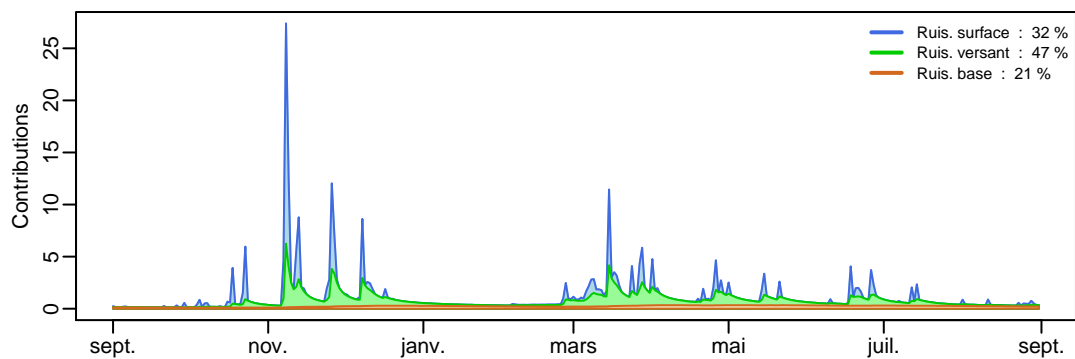
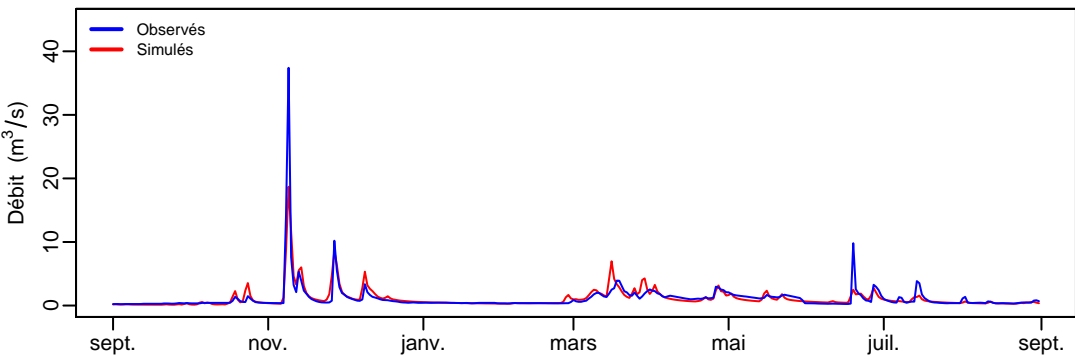
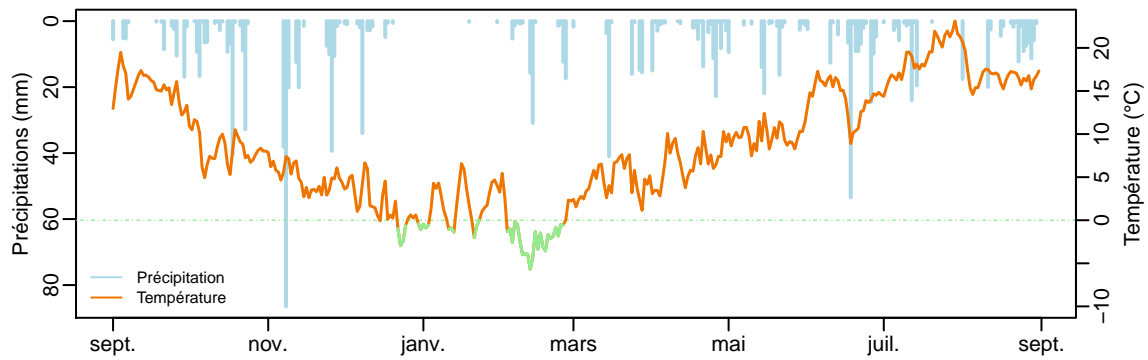




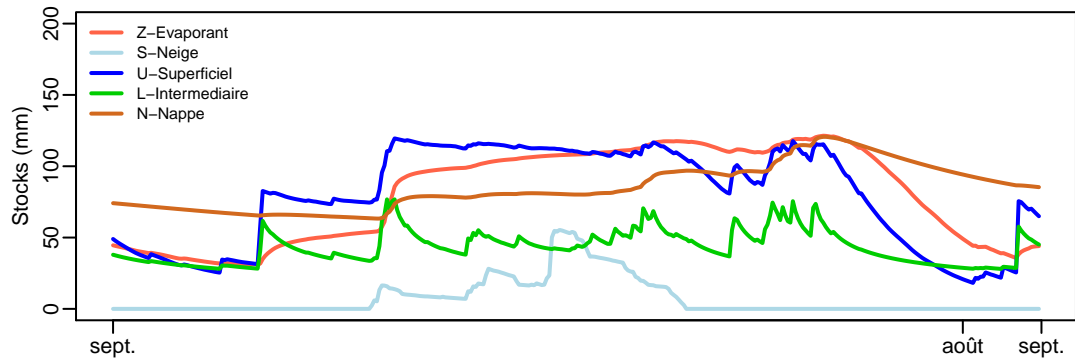
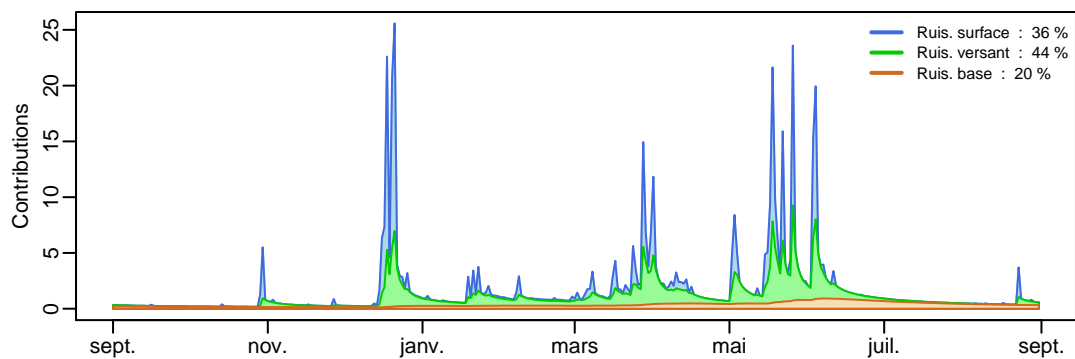
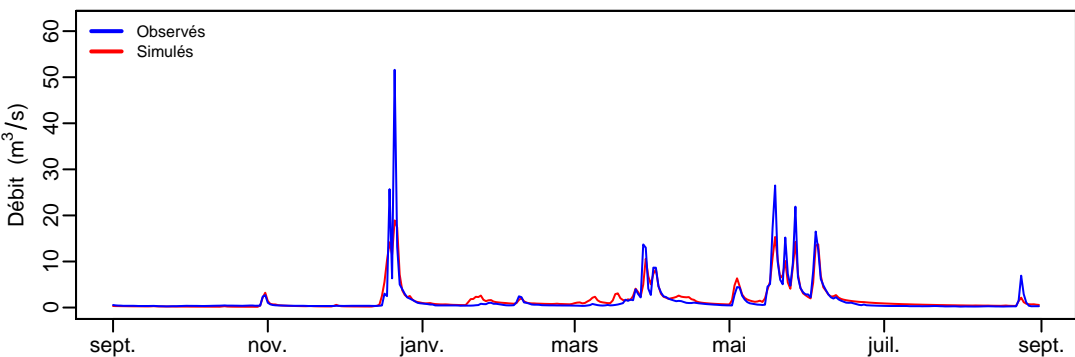
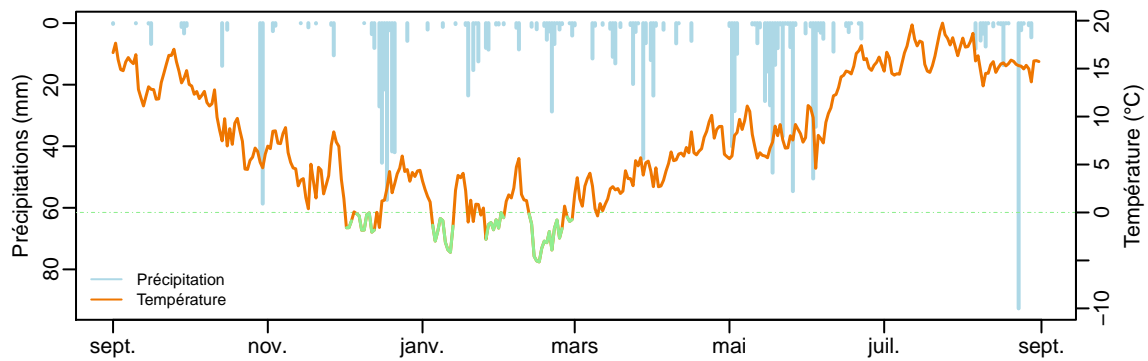
# x2414010 (83.0784 km²) – année 1981–1982



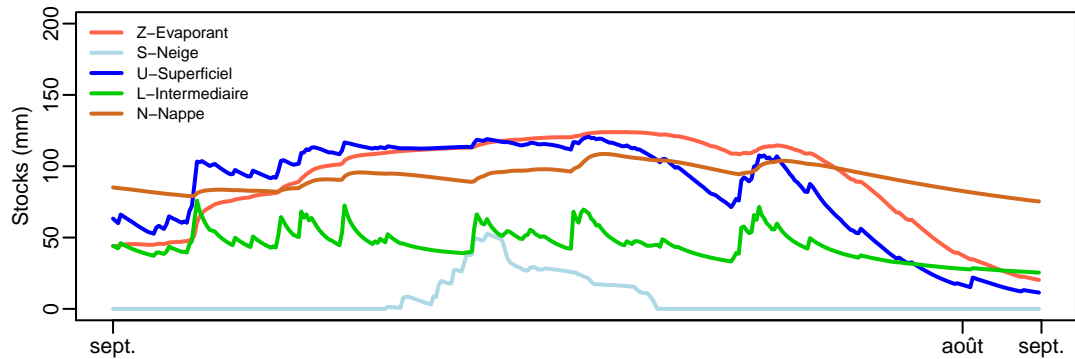
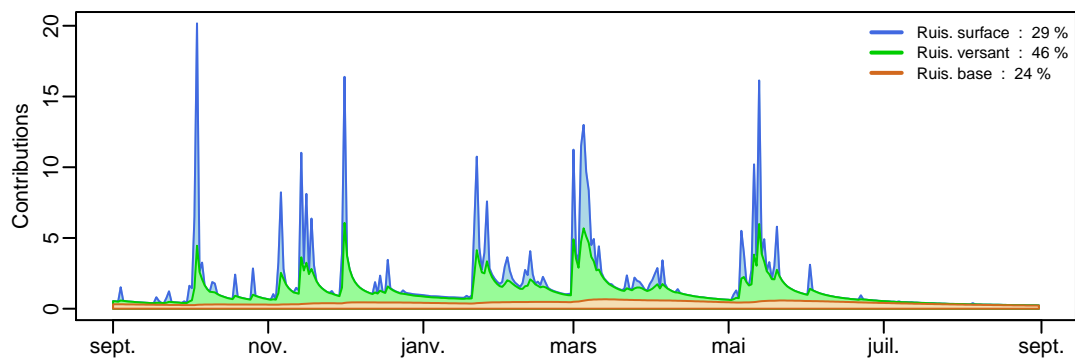
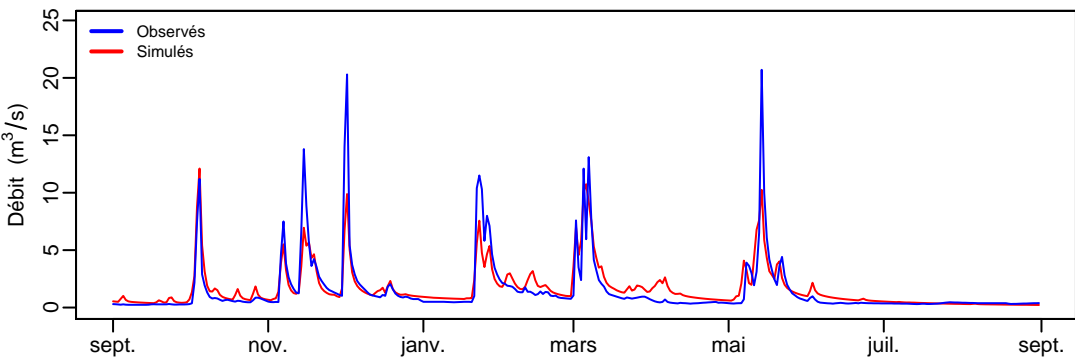
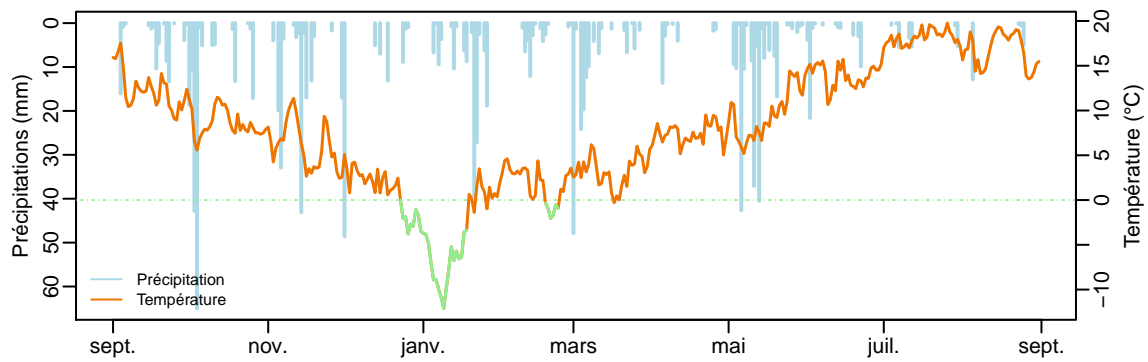
# x2414010 (83.0784 km<sup>2</sup>) – année 1982–1983



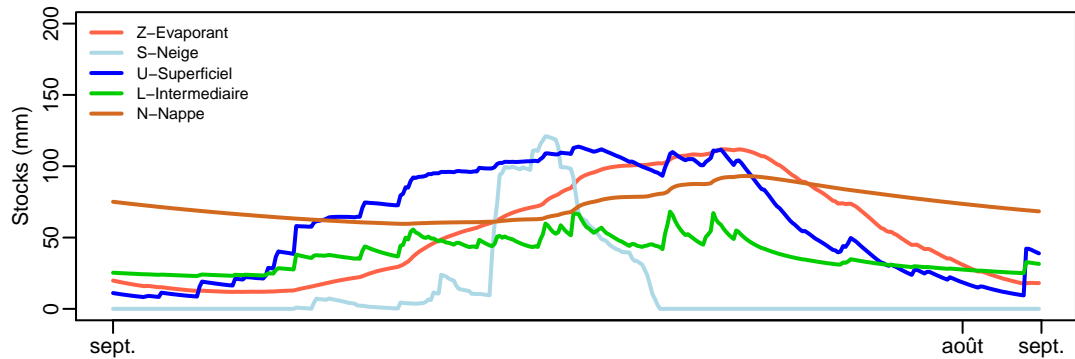
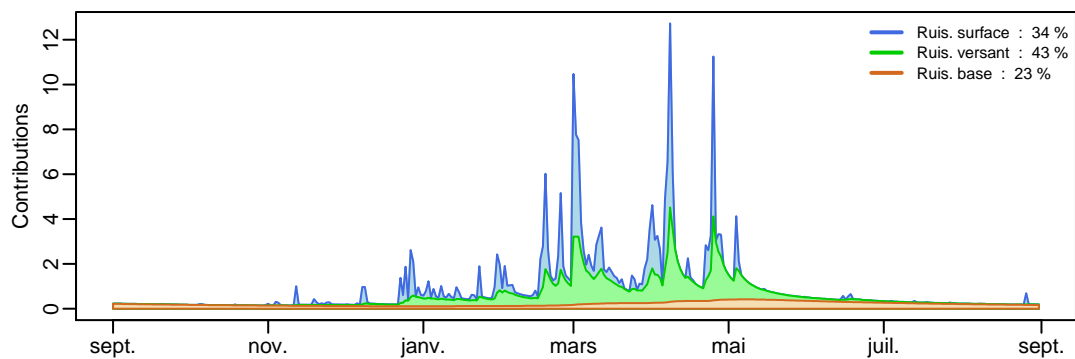
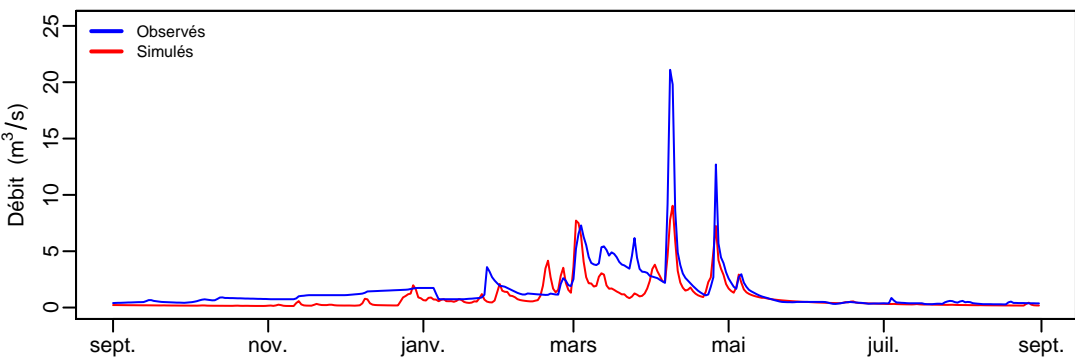
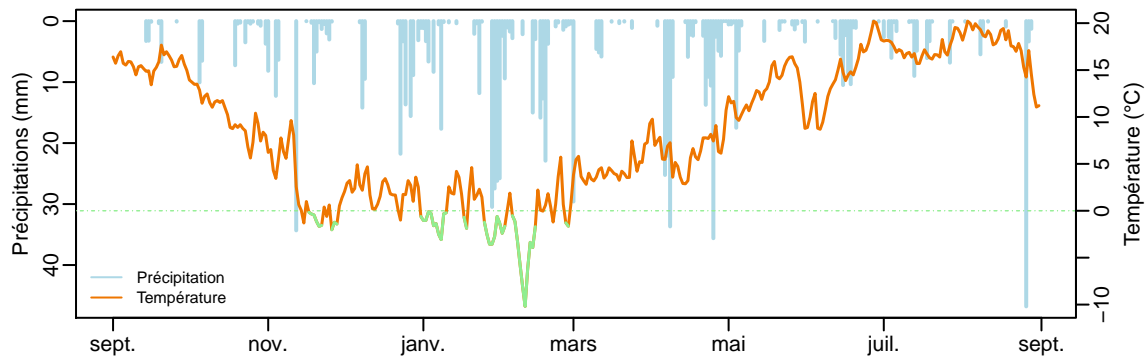
# x2414010 (83.0784 km<sup>2</sup>) – année 1983–1984



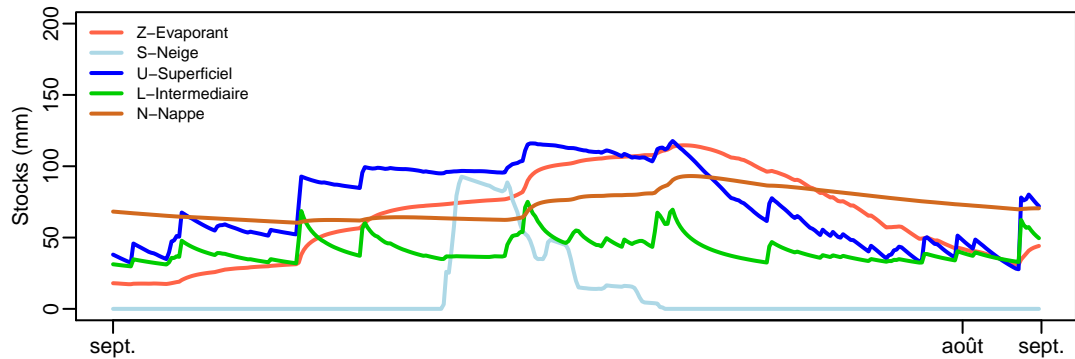
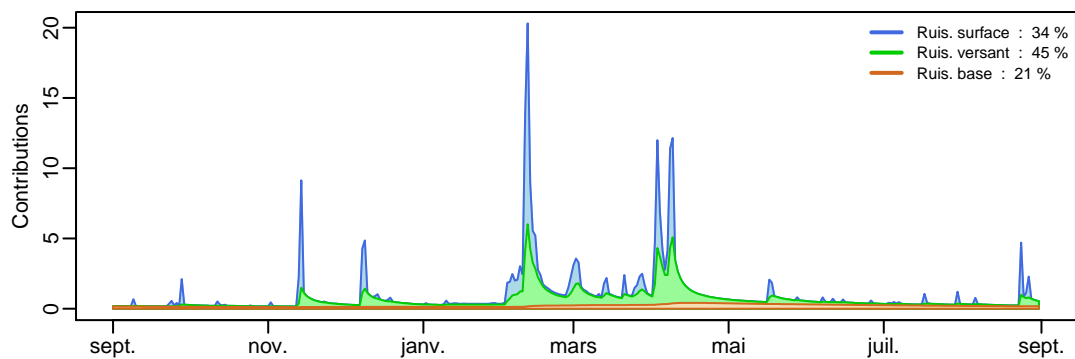
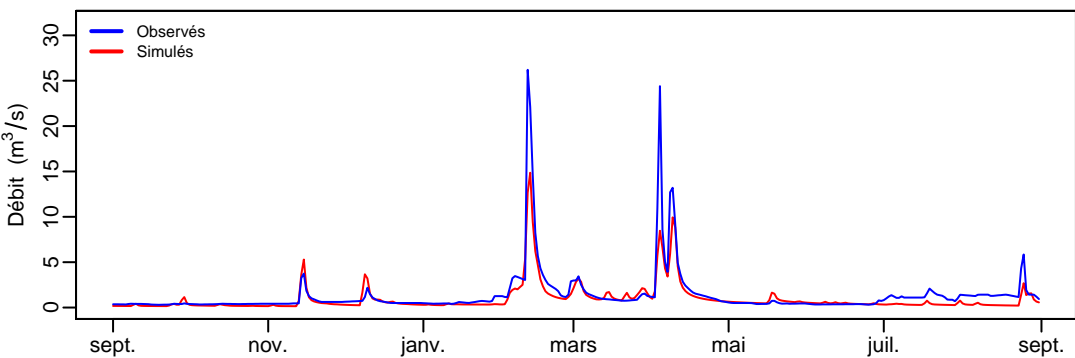
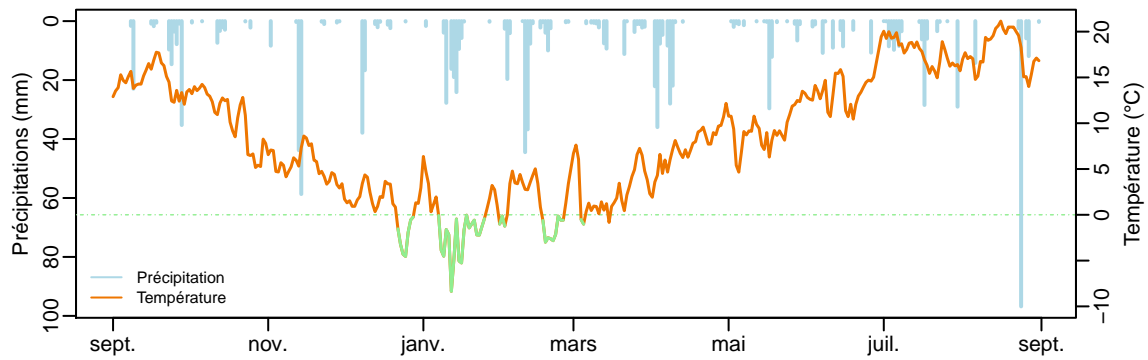
# x2414010 (83.0784 km<sup>2</sup>) – année 1984–1985



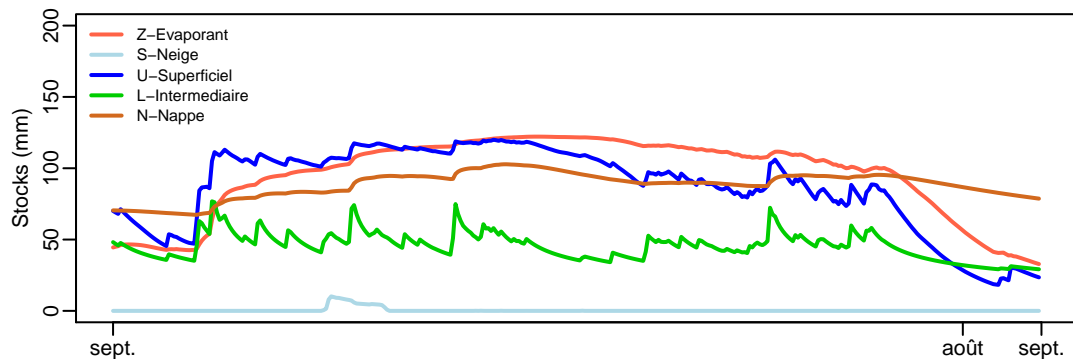
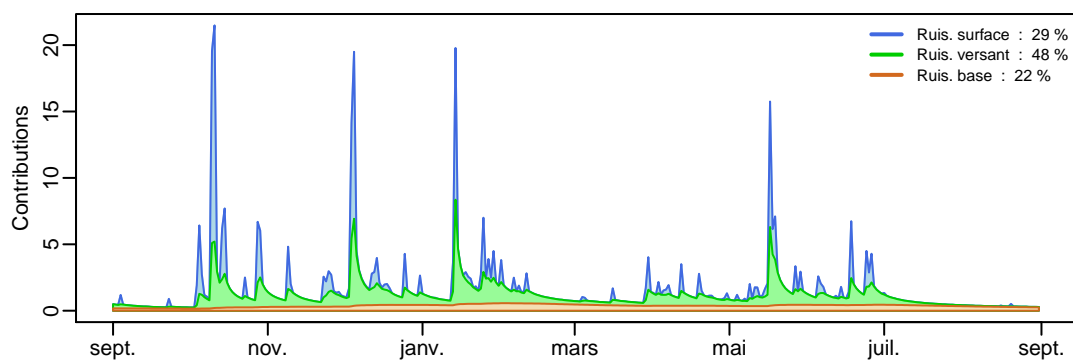
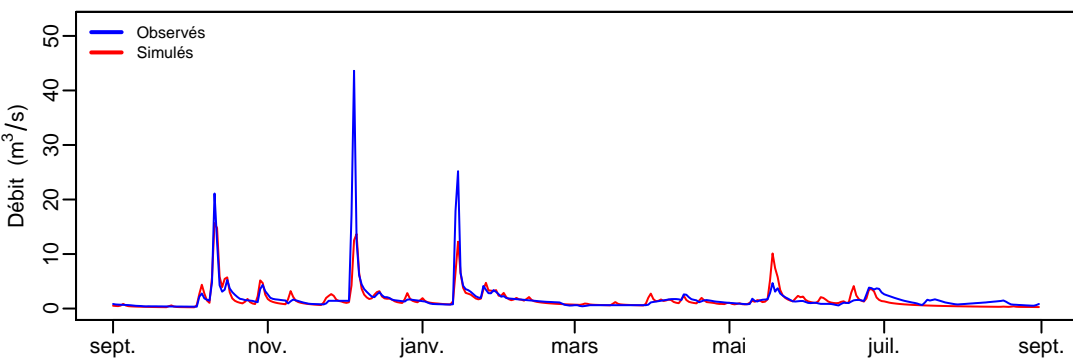
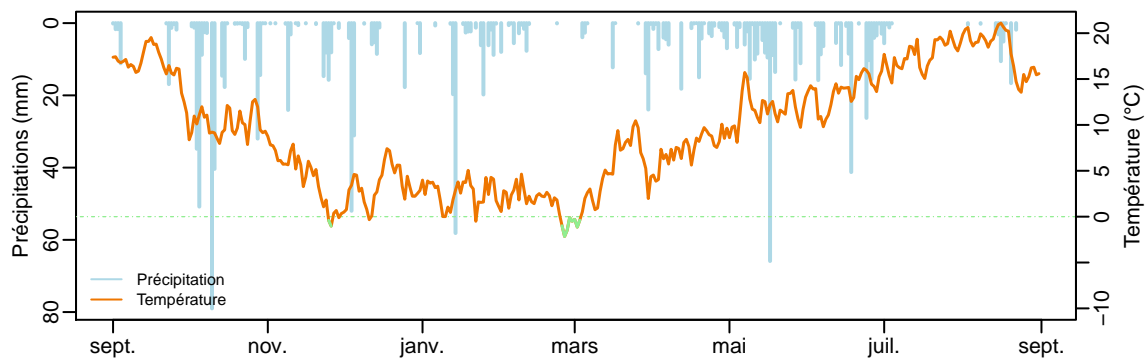
# x2414010 (83.0784 km²) – année 1985–1986



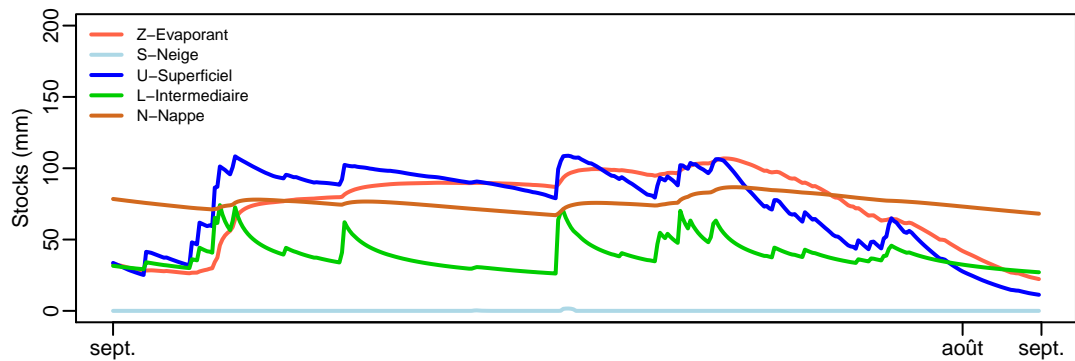
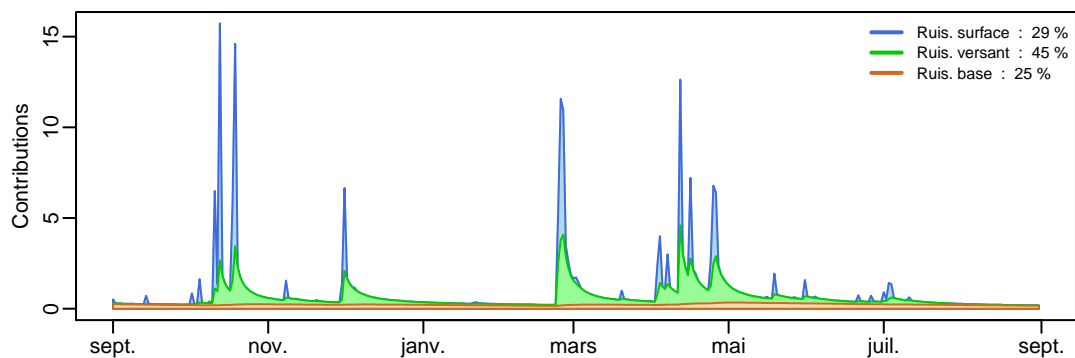
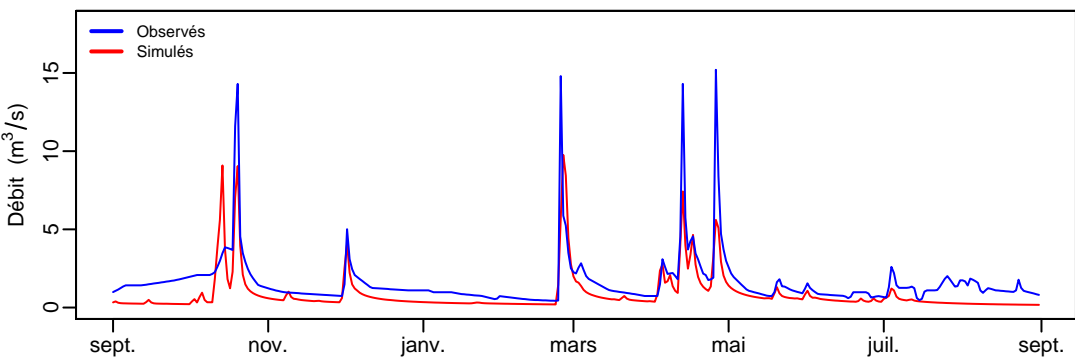
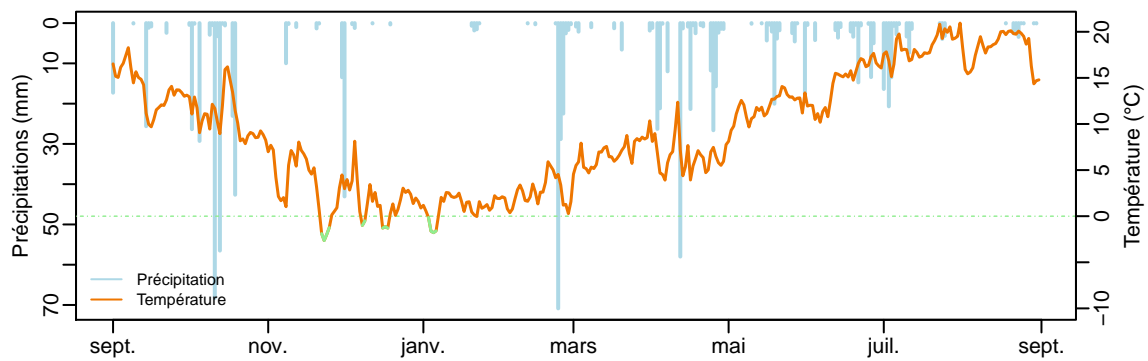
# x2414010 (83.0784 km<sup>2</sup>) – année 1986–1987



# x2414010 (83.0784 km<sup>2</sup>) – année 1987–1988

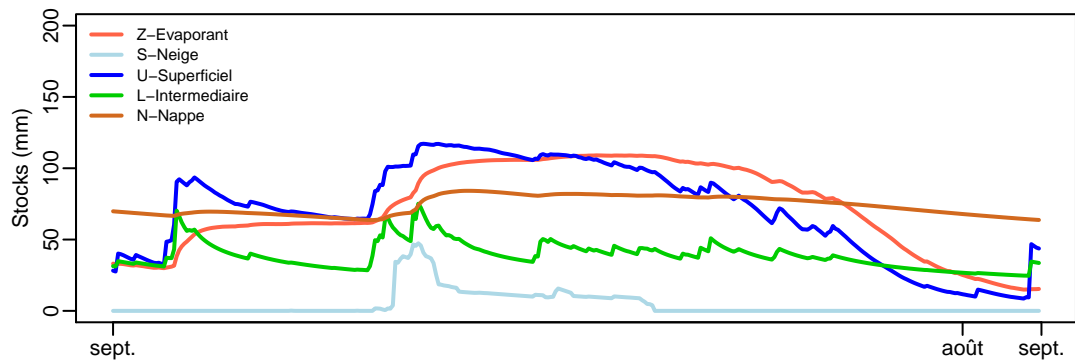
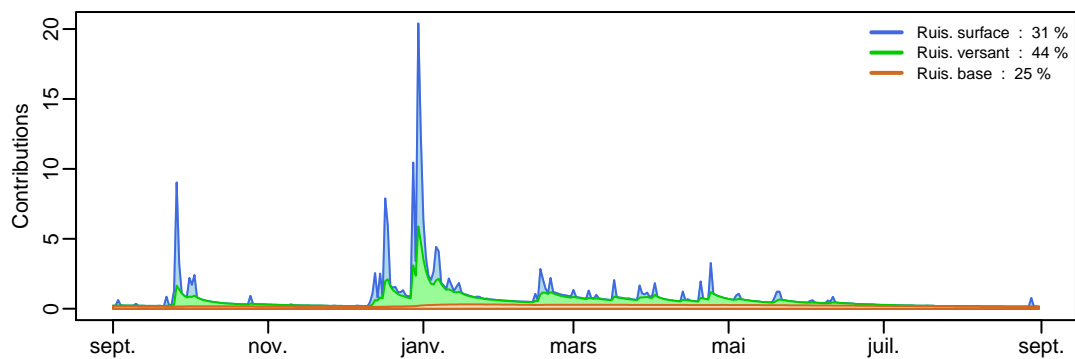
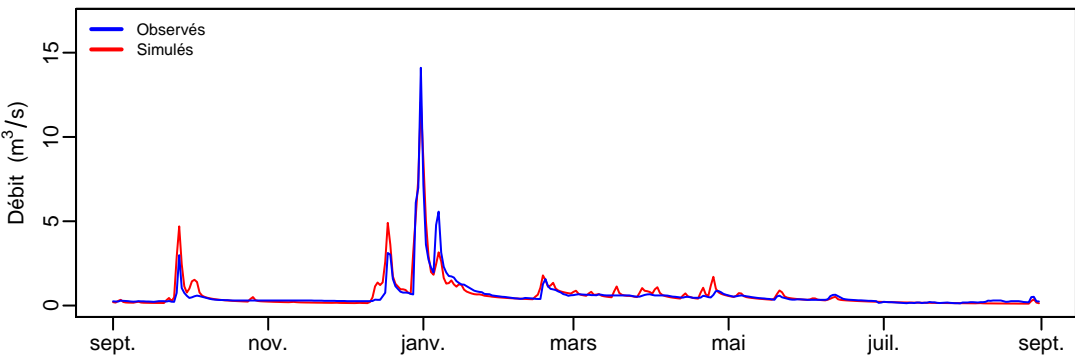
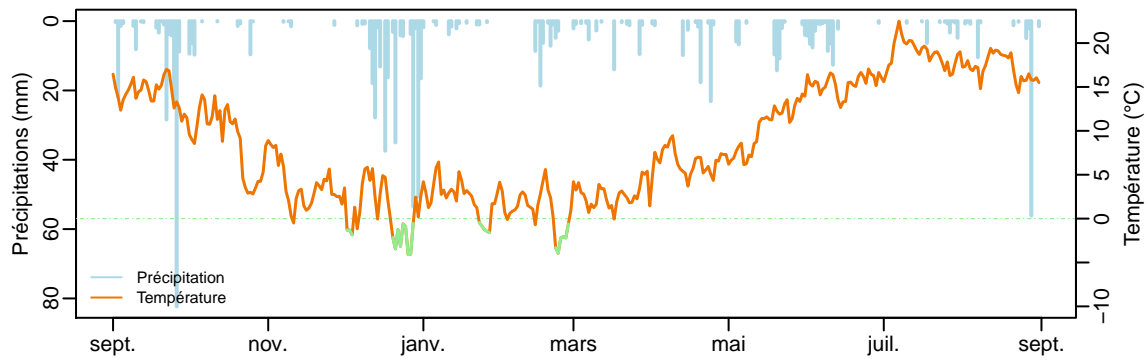


# x2414010 (83.0784 km<sup>2</sup>) – année 1988–1989

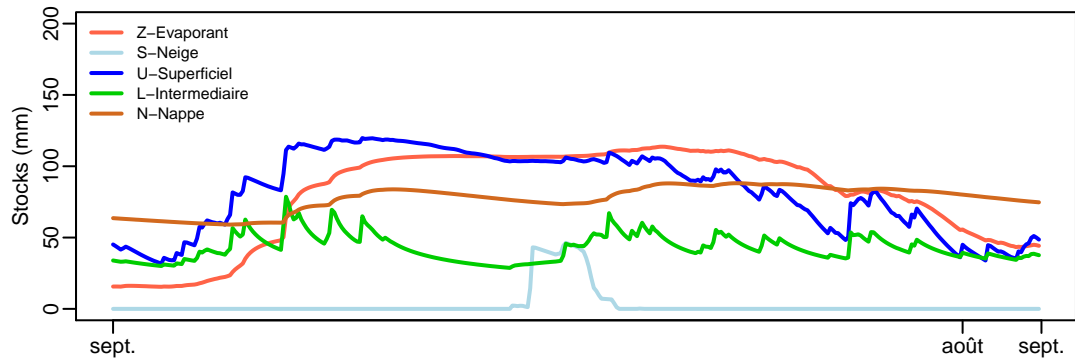
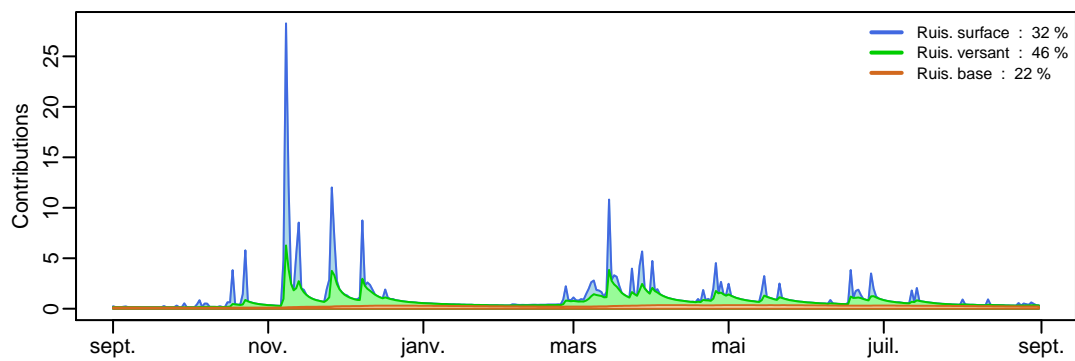
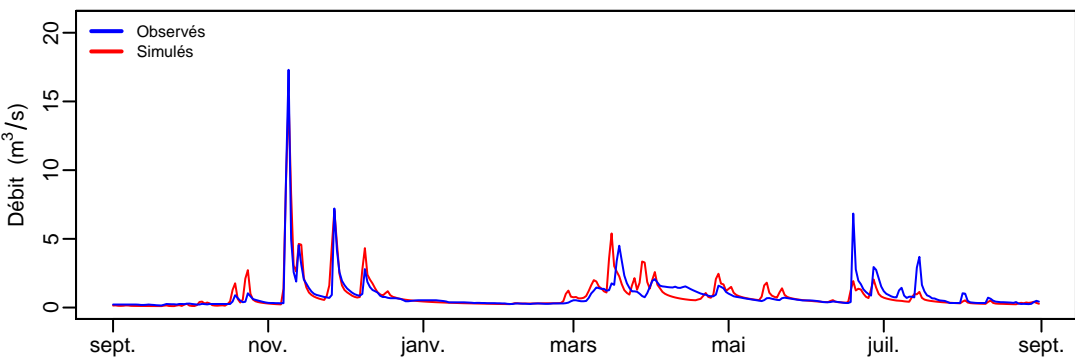
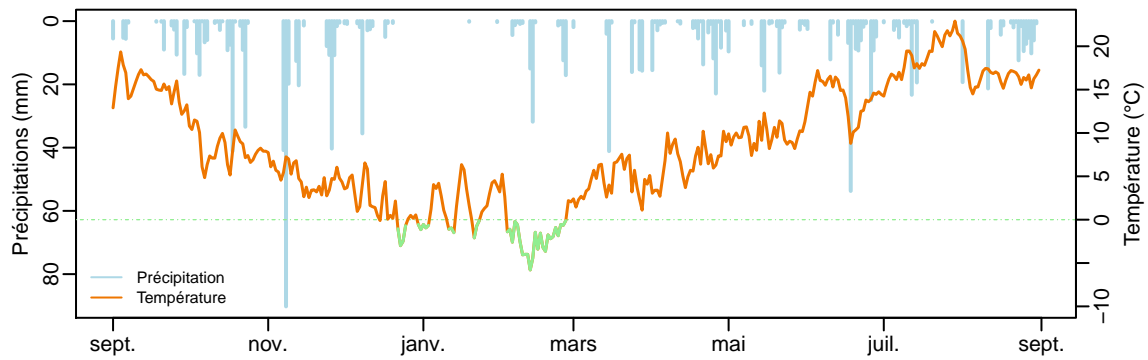




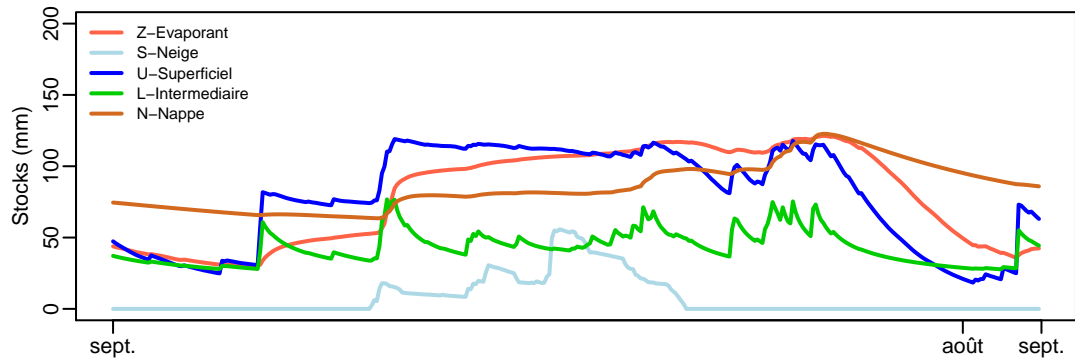
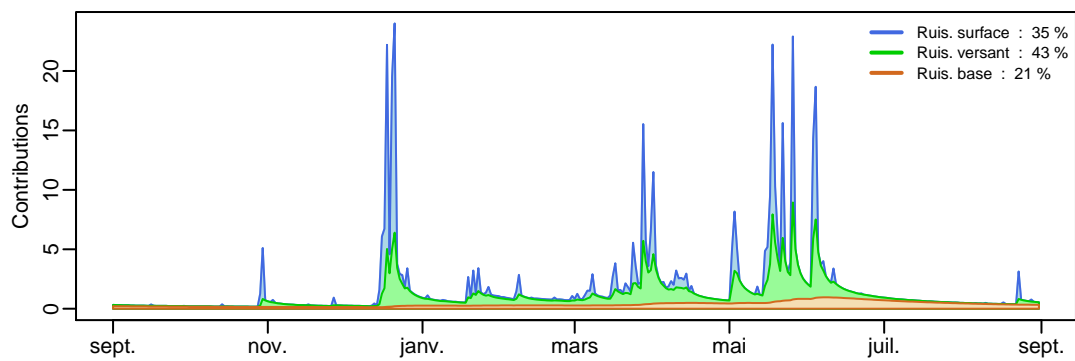
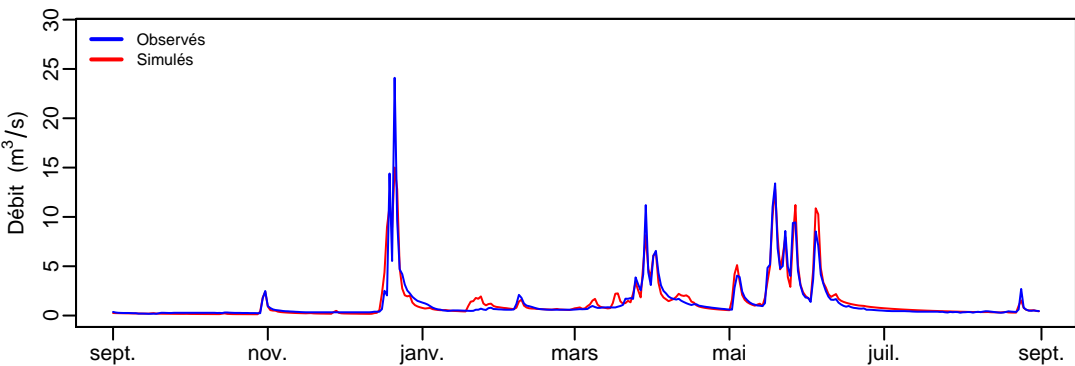
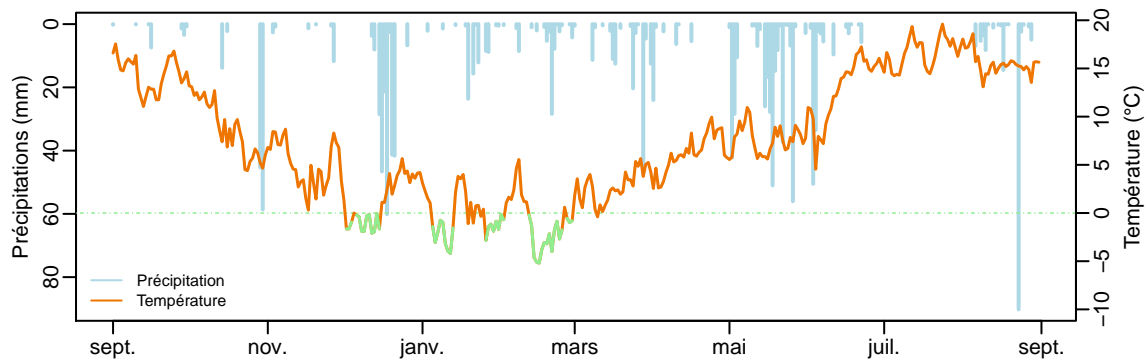
# x2414030 (67.2576 km²) – année 1981–1982



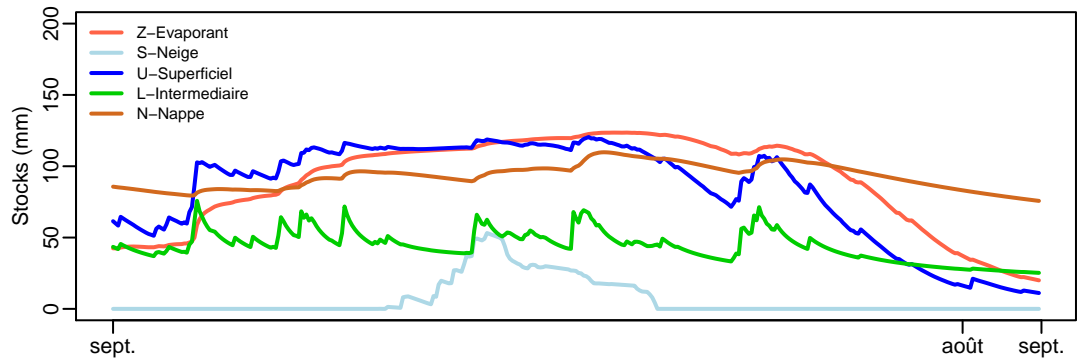
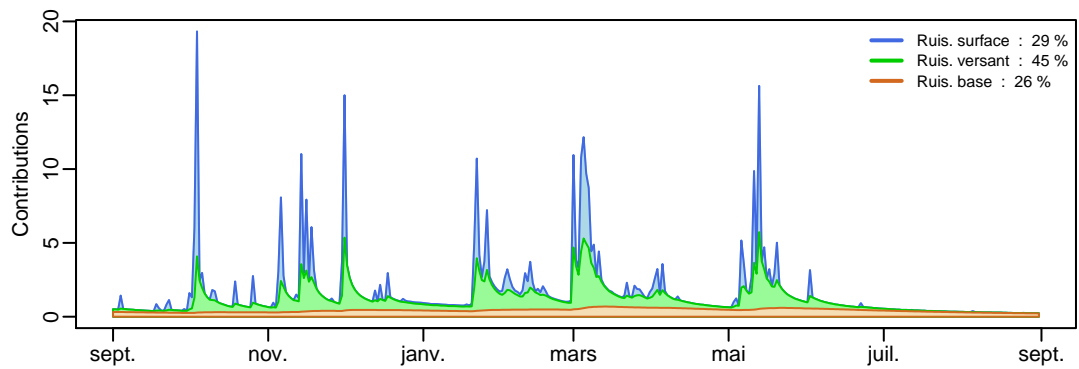
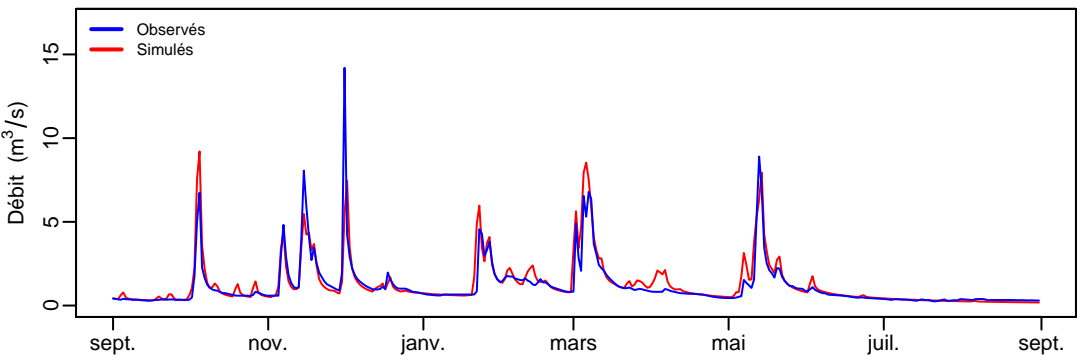
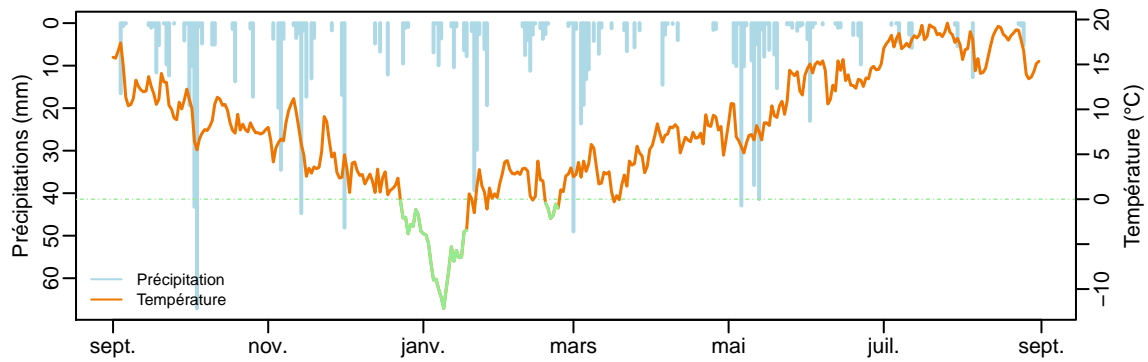
# x2414030 (67.2576 km²) – année 1982–1983



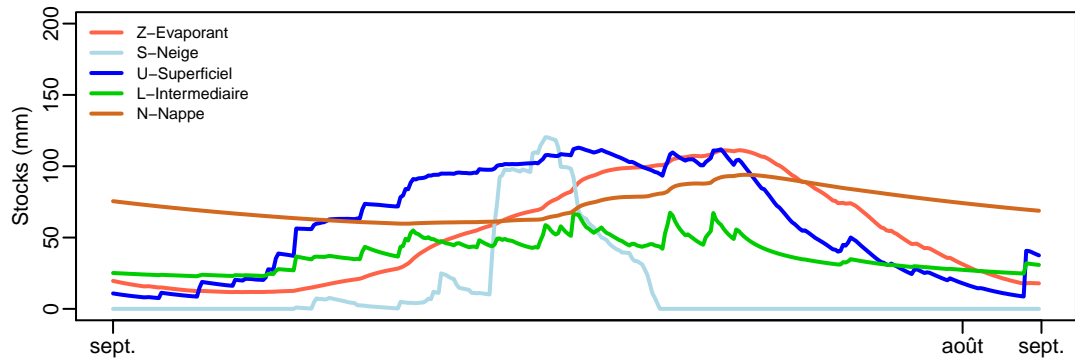
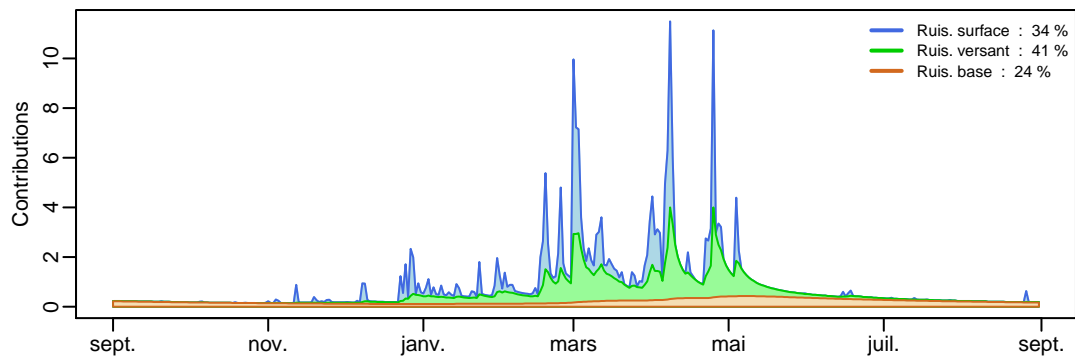
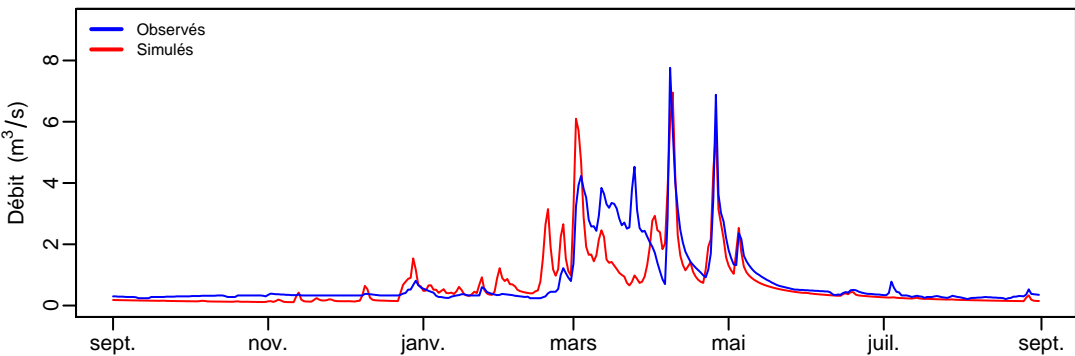
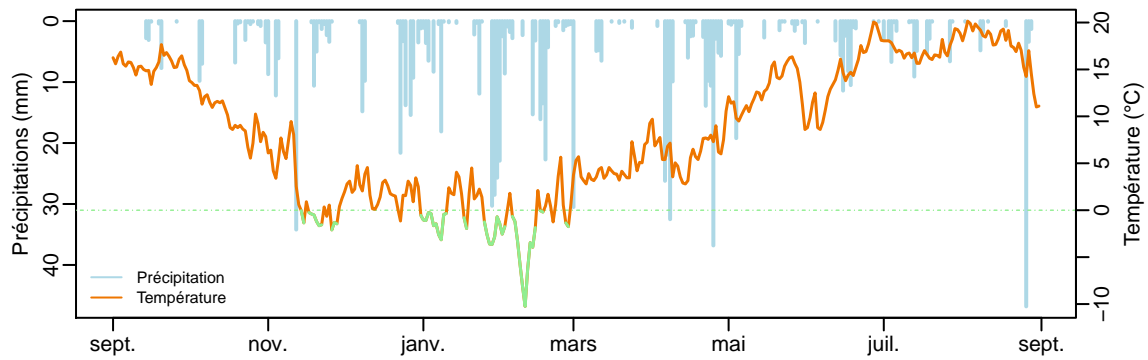
# x2414030 (67.2576 km<sup>2</sup>) – année 1983–1984



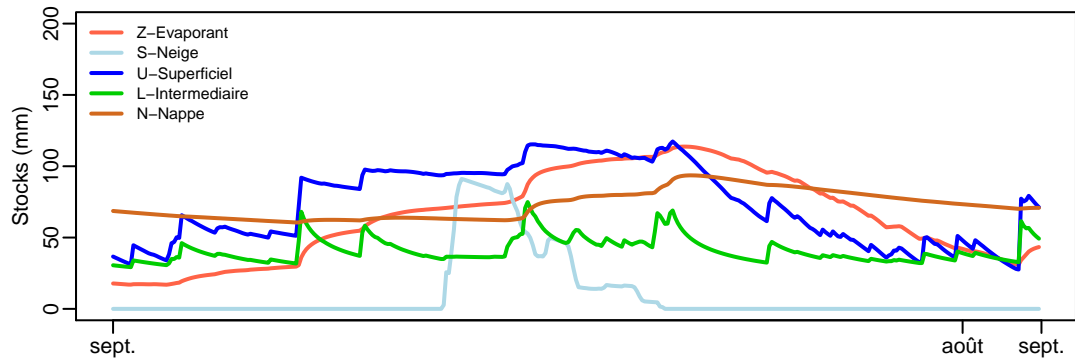
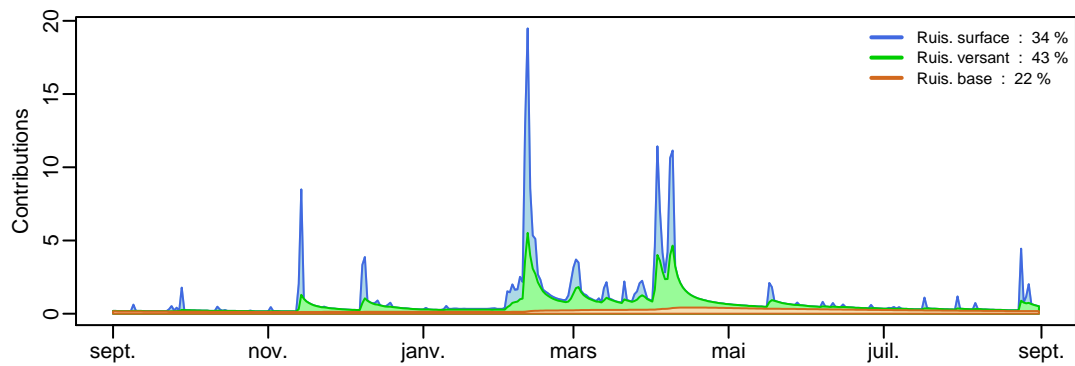
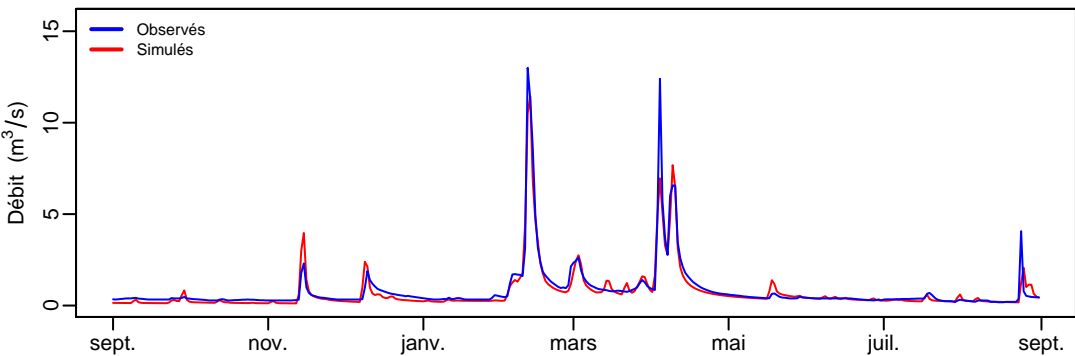
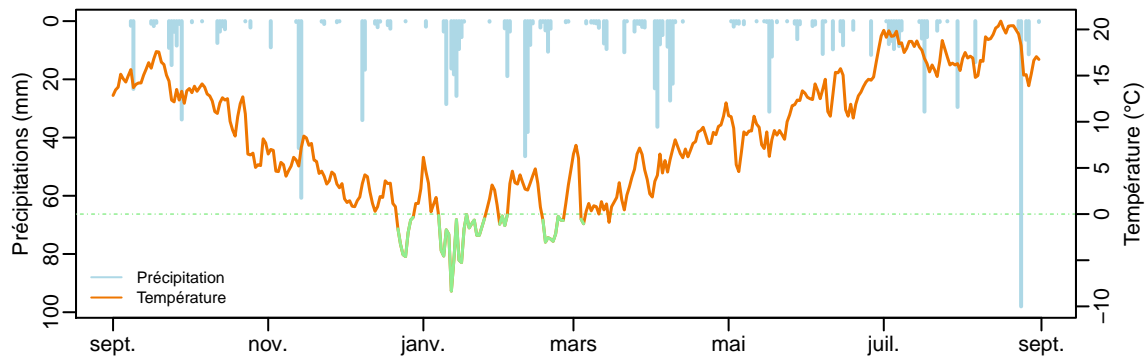
# x2414030 (67.2576 km<sup>2</sup>) – année 1984–1985



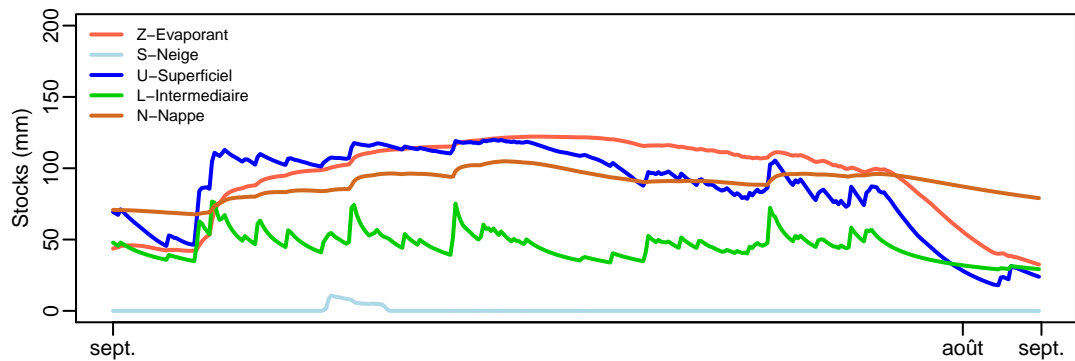
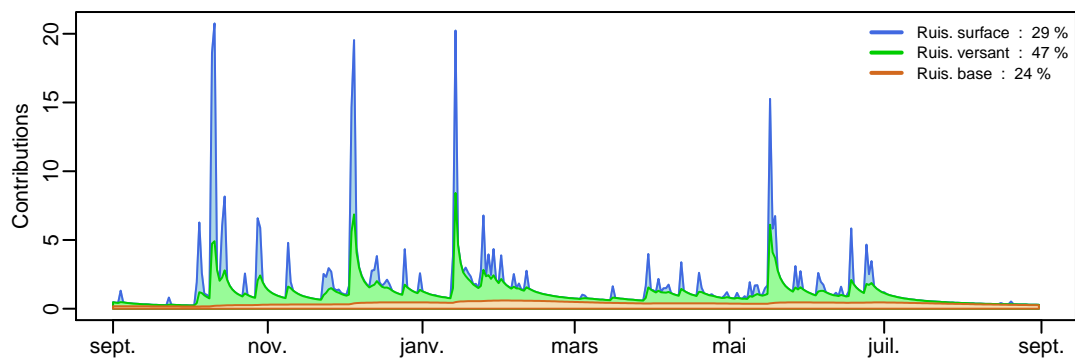
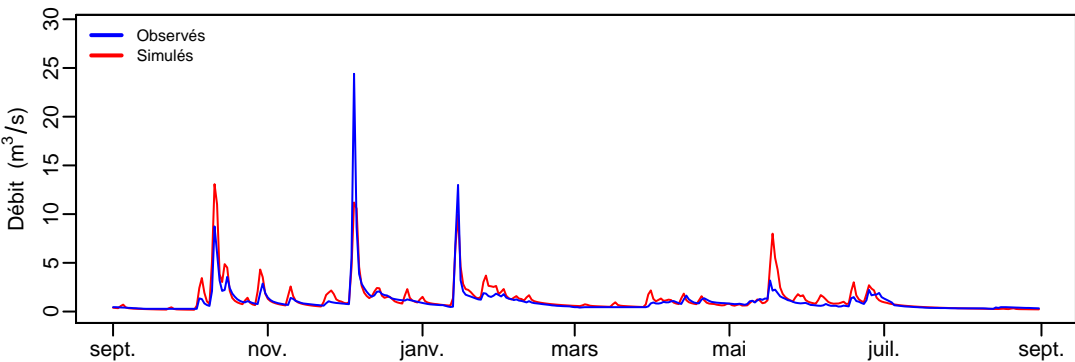
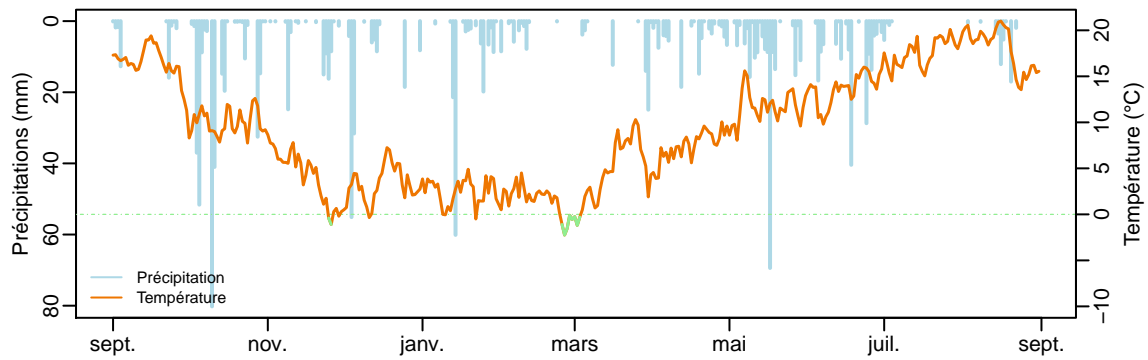
# x2414030 (67.2576 km²) – année 1985–1986



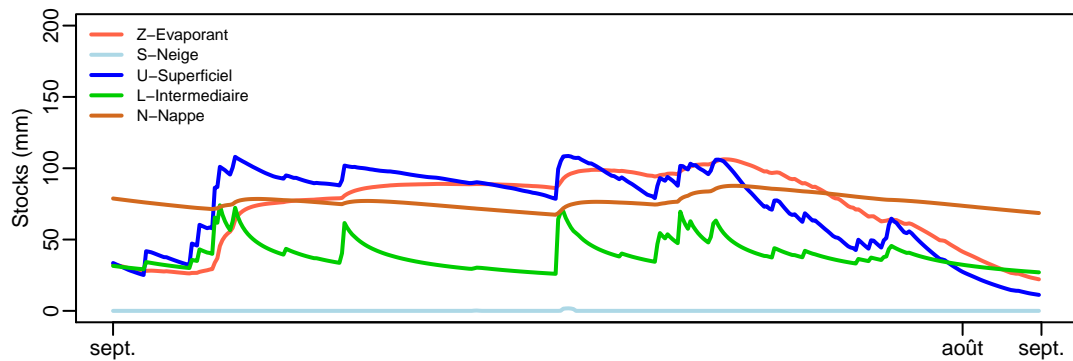
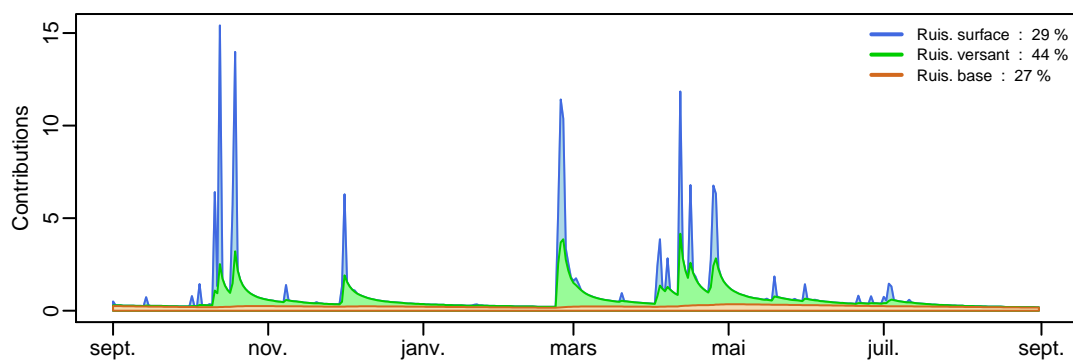
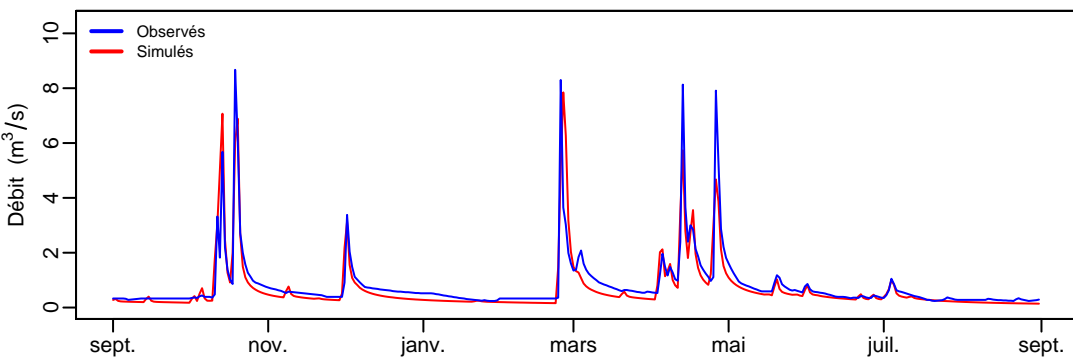
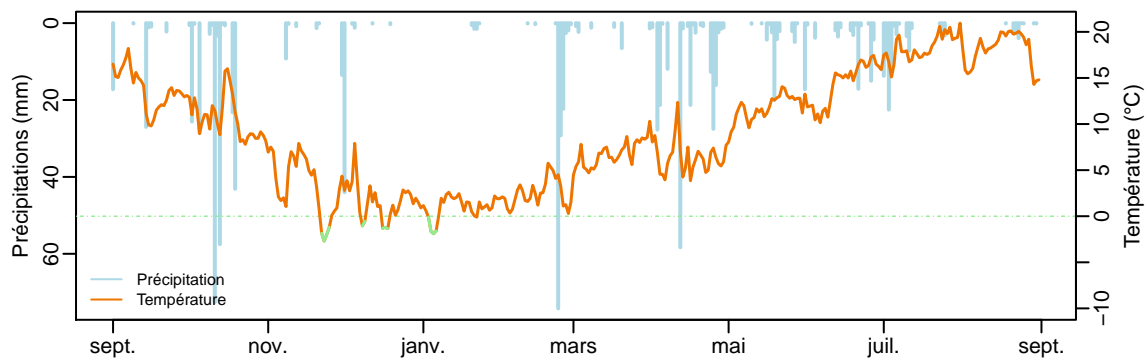
# x2414030 (67.2576 km<sup>2</sup>) – année 1986–1987



# x2414030 (67.2576 km<sup>2</sup>) – année 1987–1988

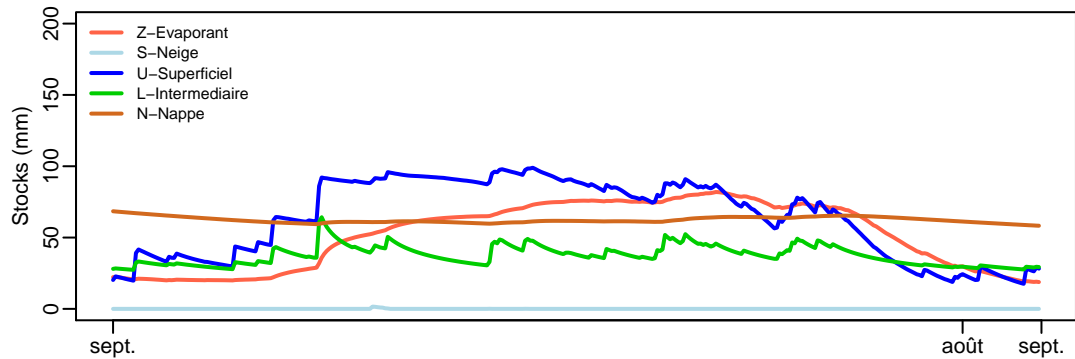
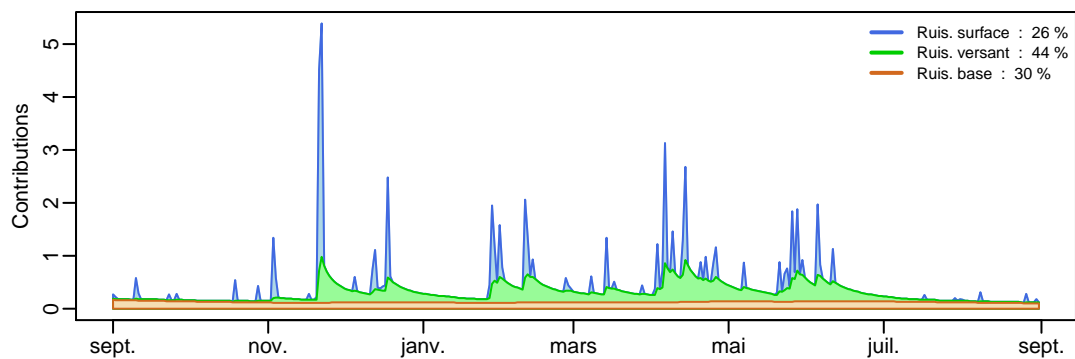
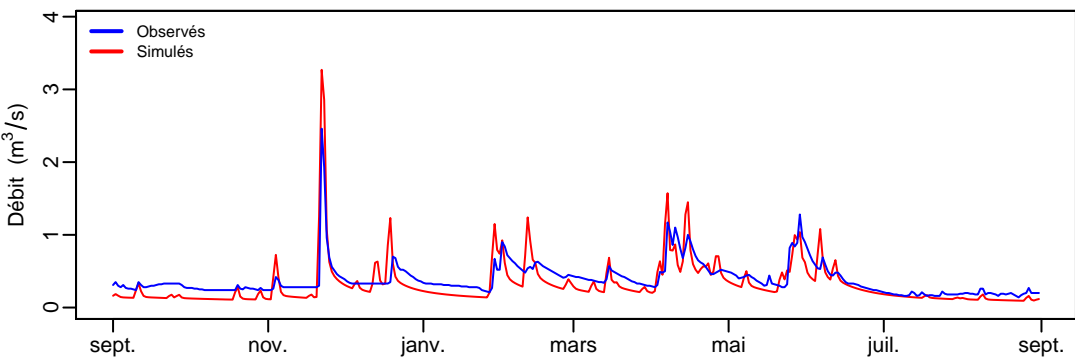
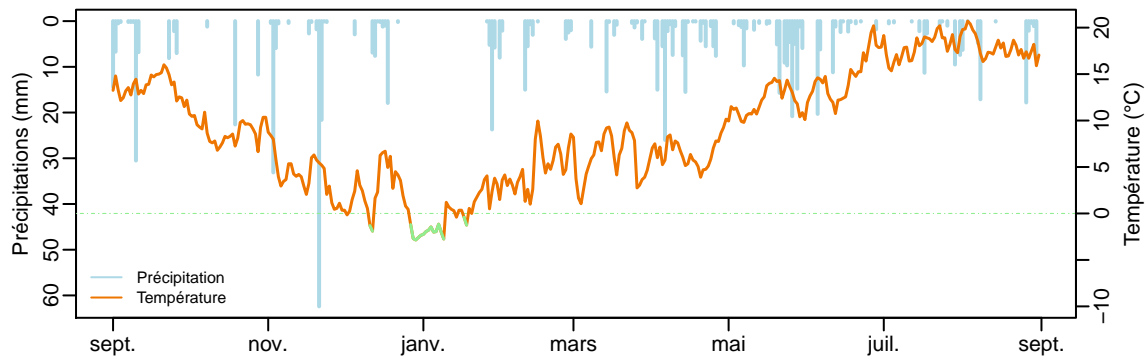


# x2414030 (67.2576 km<sup>2</sup>) – année 1988–1989

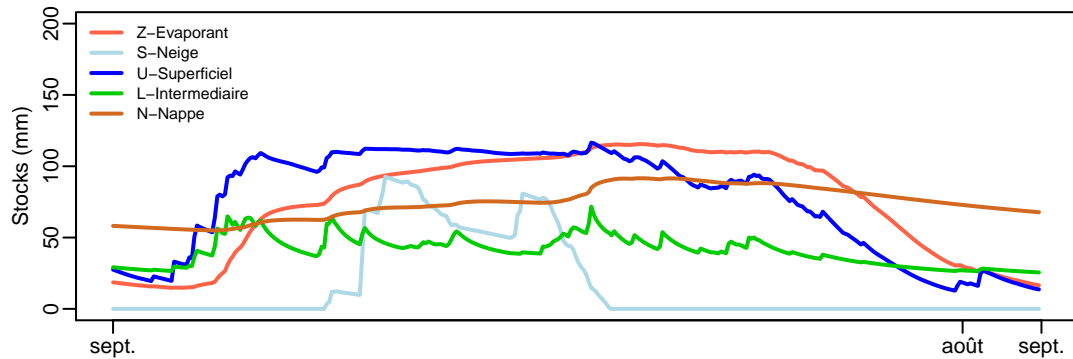
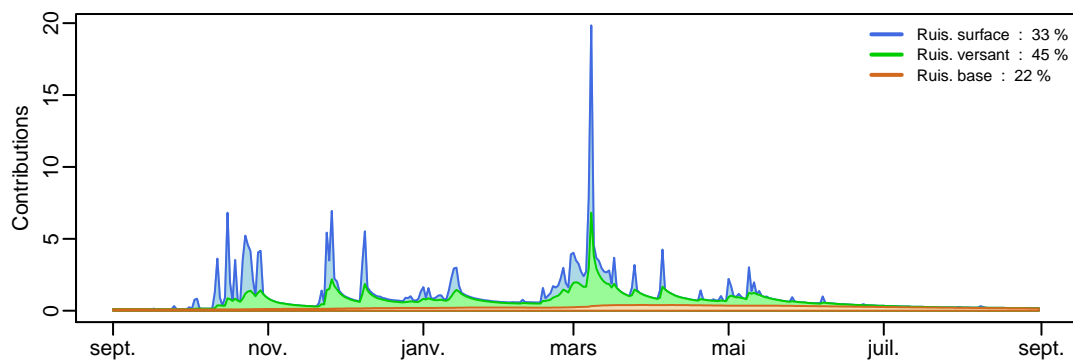
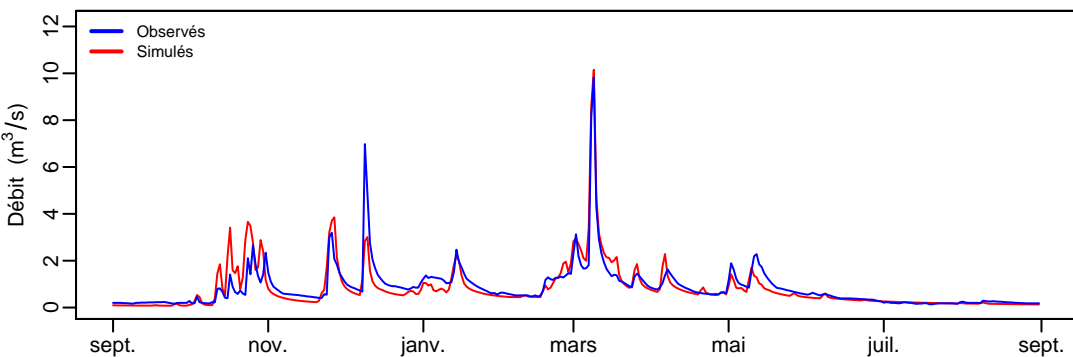
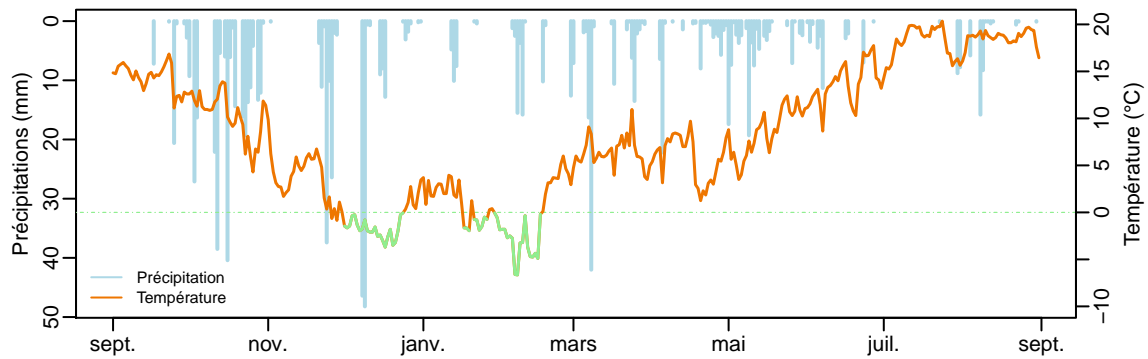




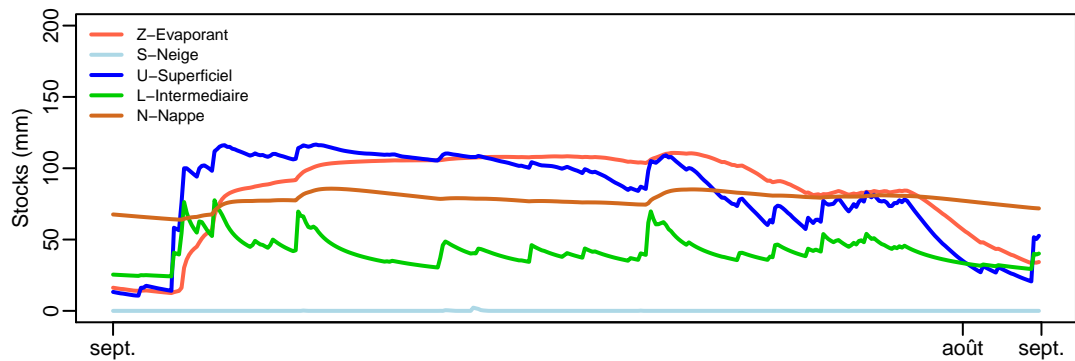
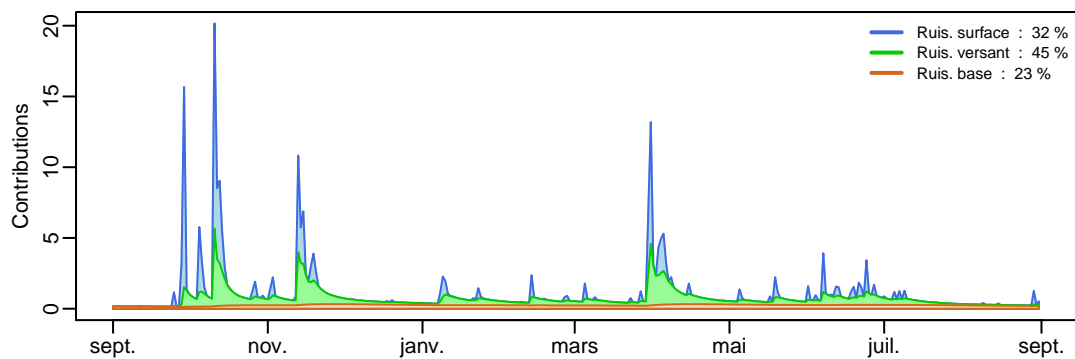
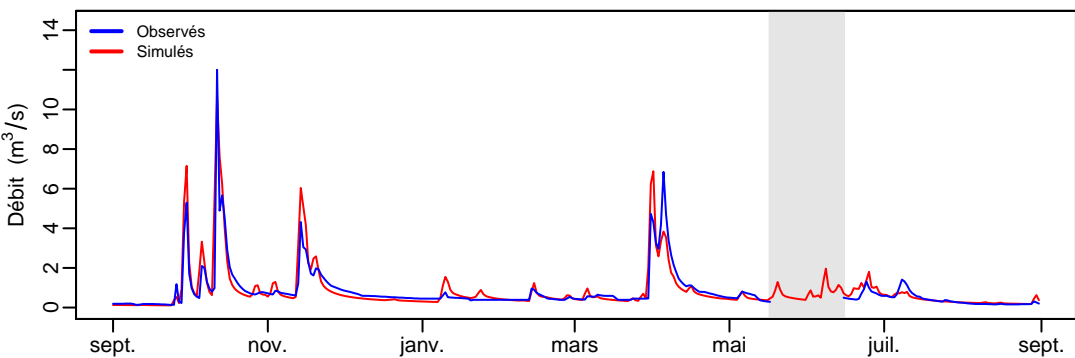
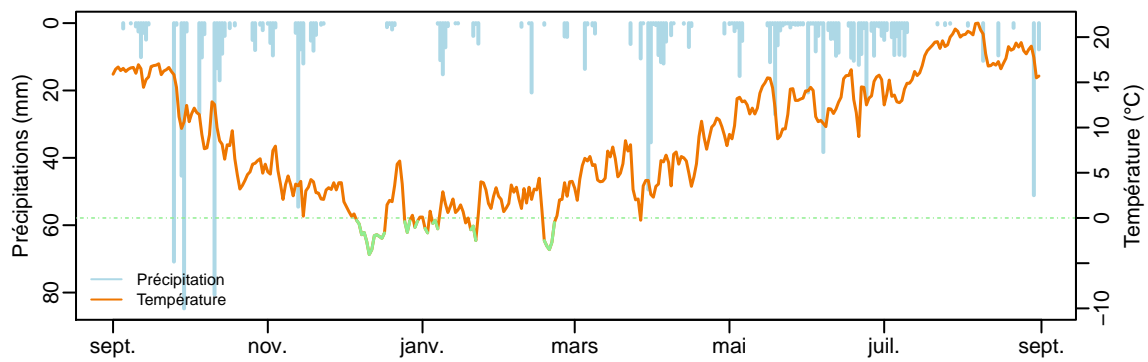
# x2414030 (67.2576 km²) – année 1989–1990



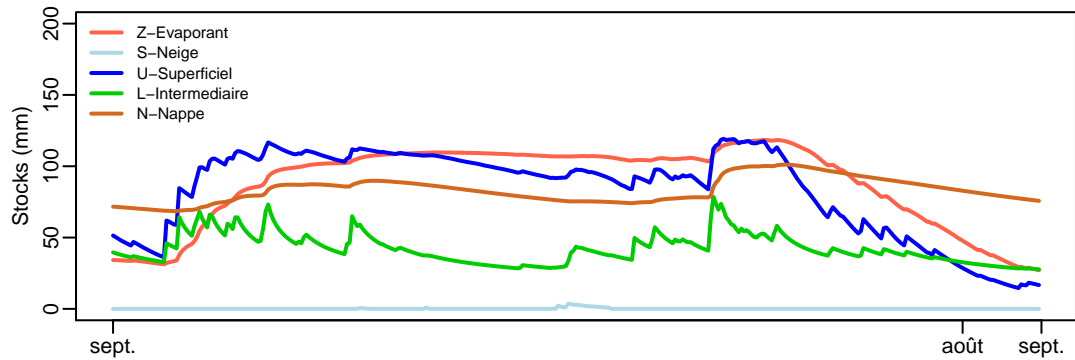
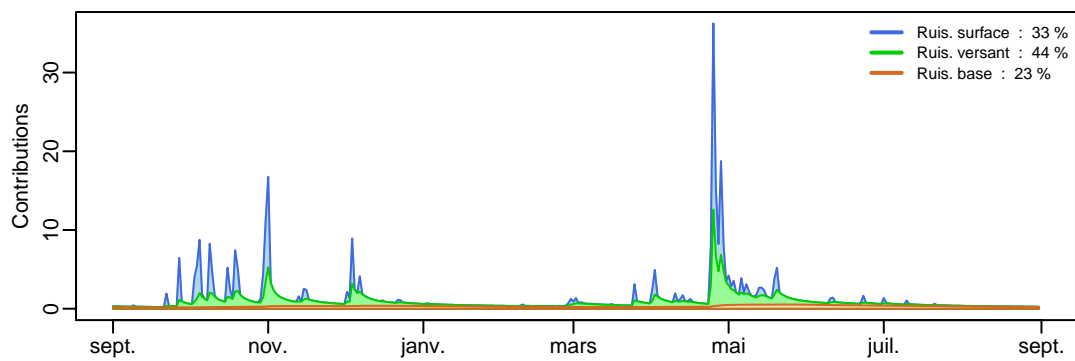
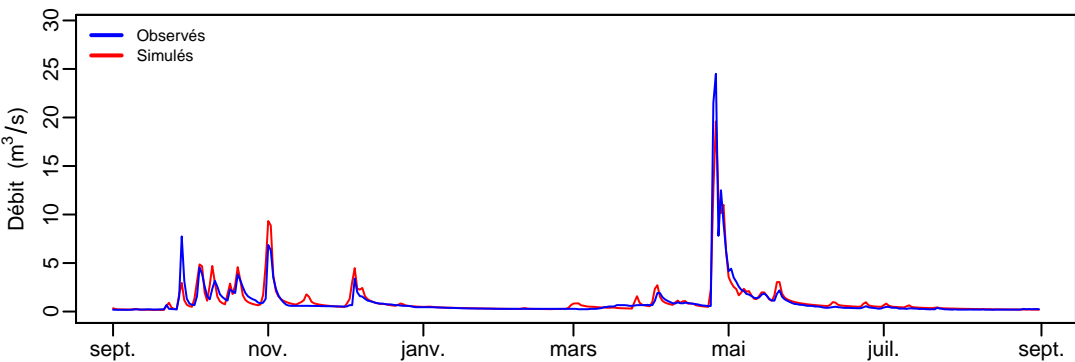
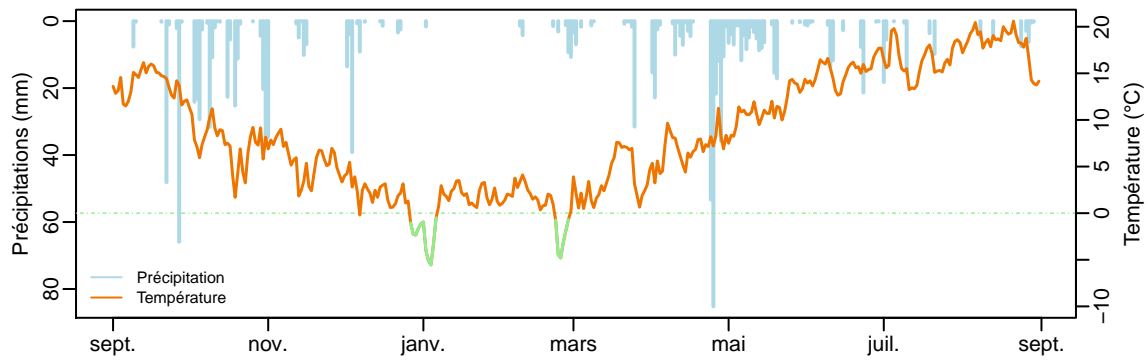
# x2414030 (67.2576 km<sup>2</sup>) – année 1990–1991



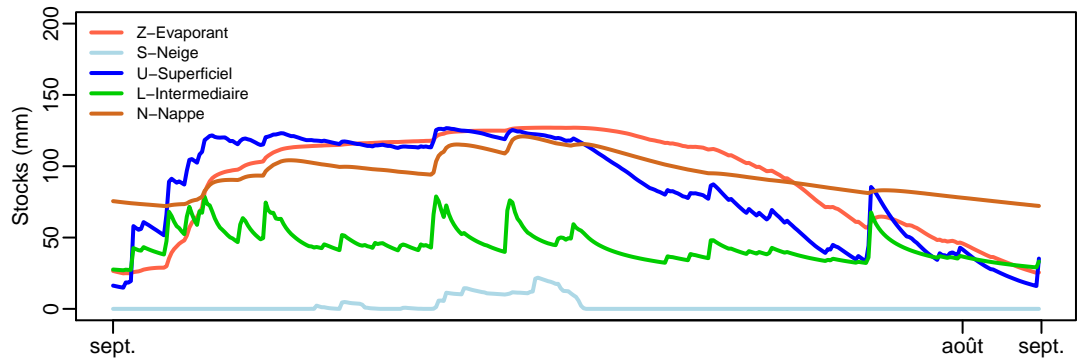
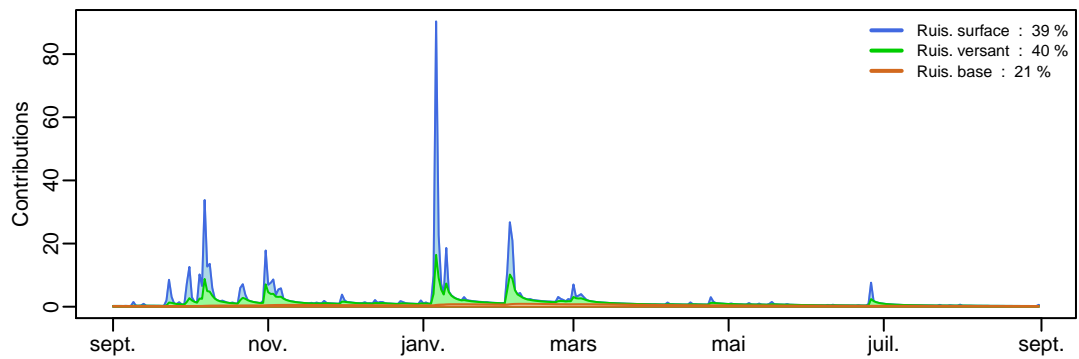
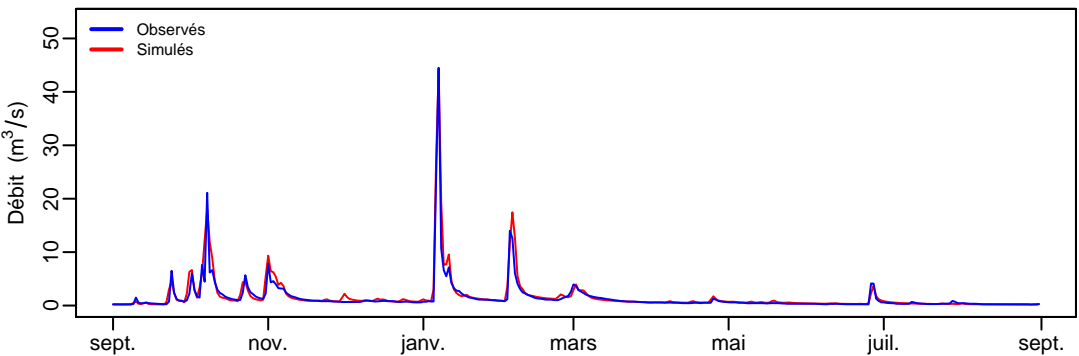
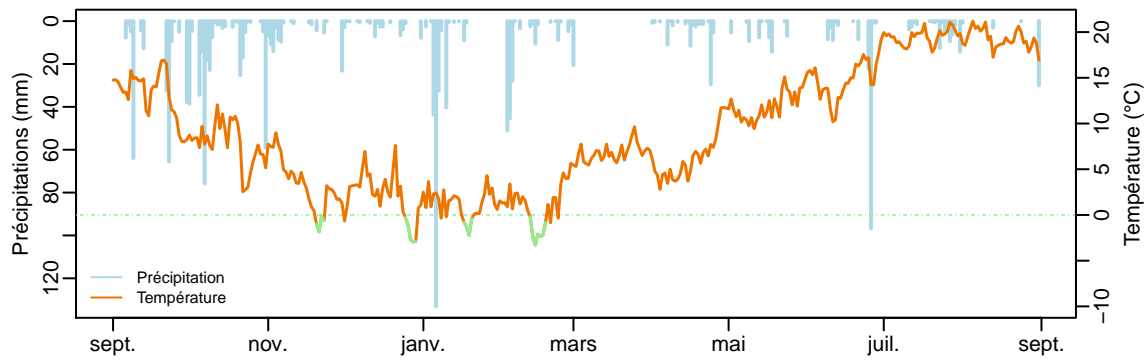
# x2414030 (67.2576 km<sup>2</sup>) – année 1991–1992



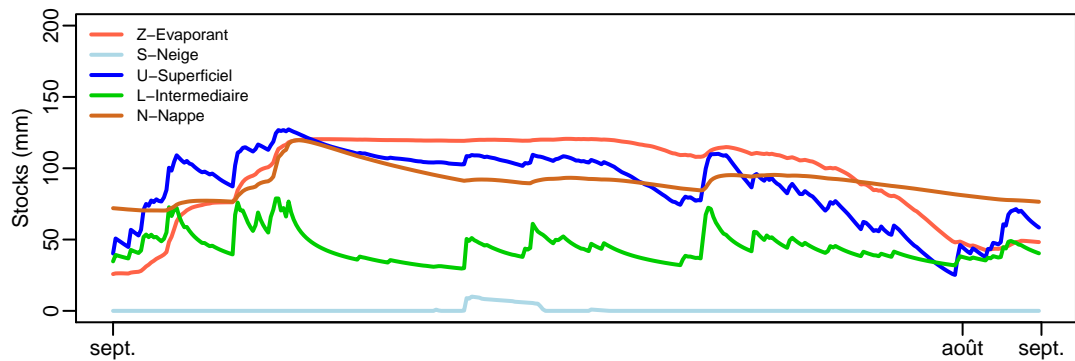
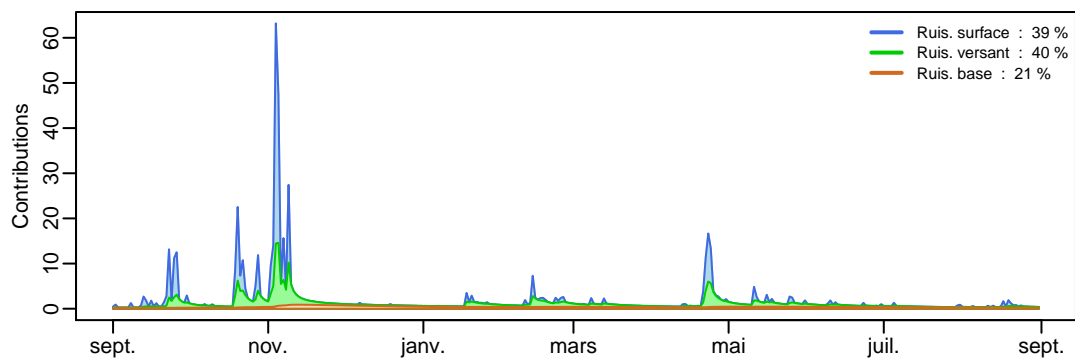
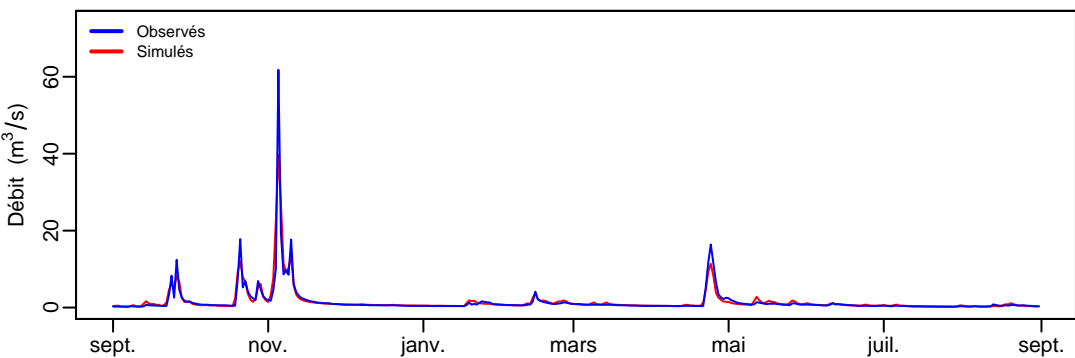
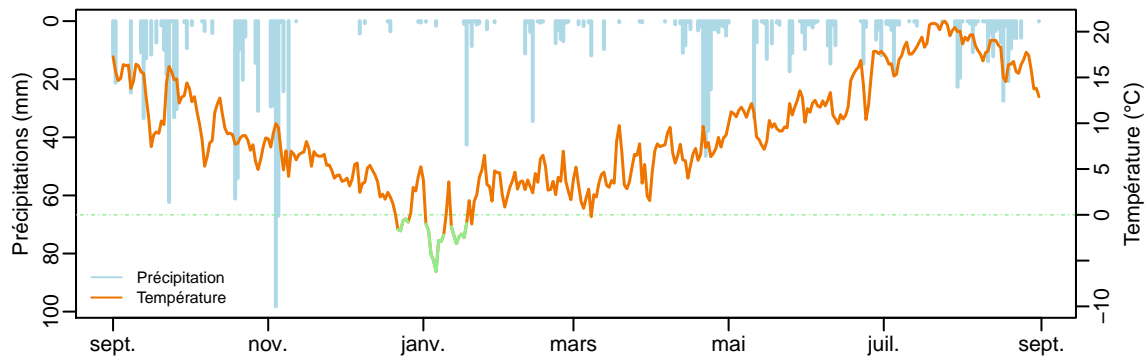
# x2414030 (67.2576 km<sup>2</sup>) – année 1992–1993



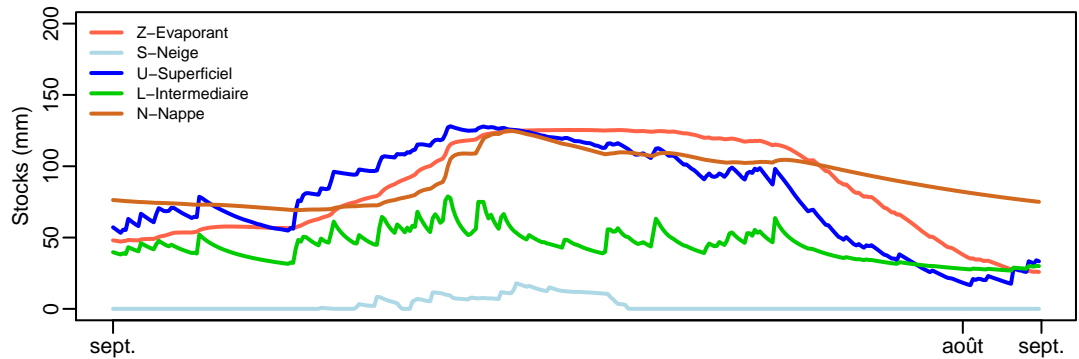
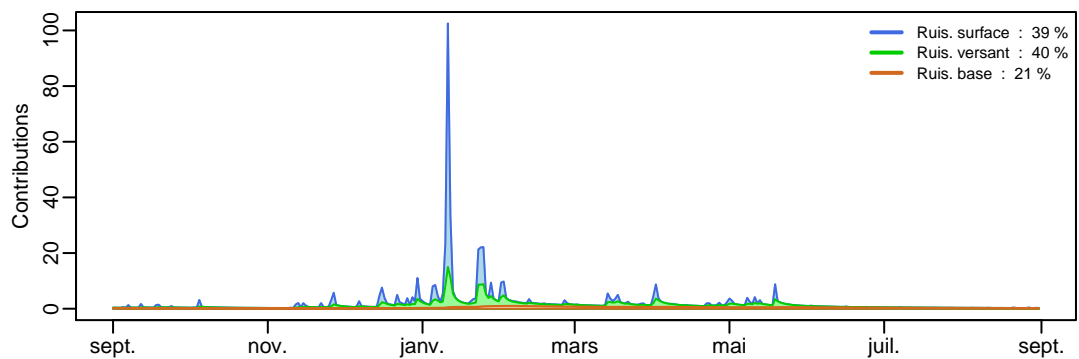
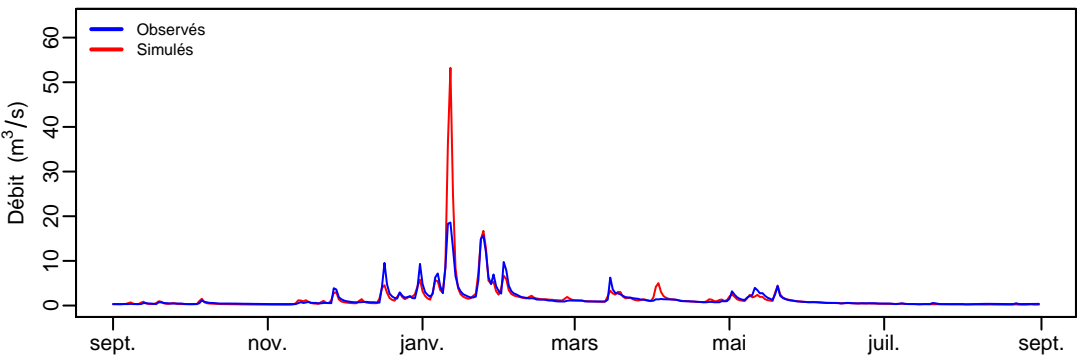
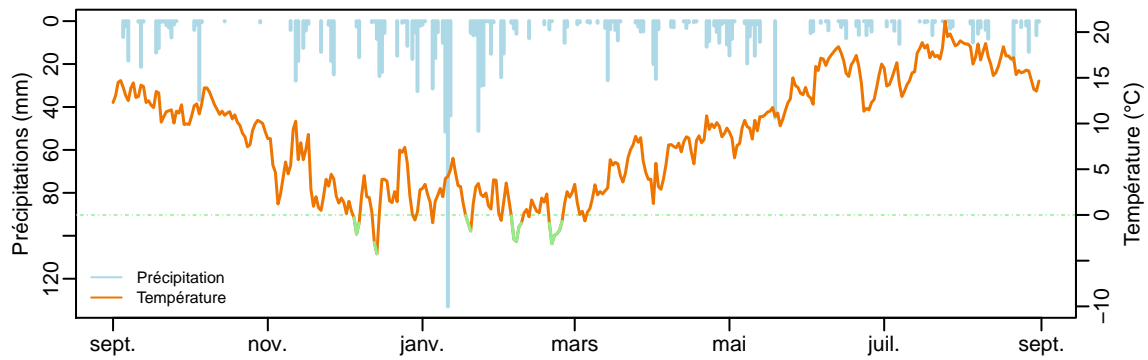
# x2414030 (67.2576 km<sup>2</sup>) – année 1993–1994



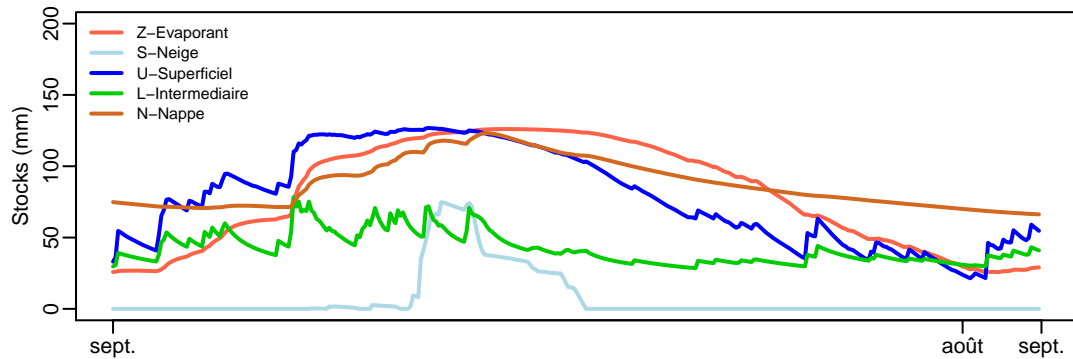
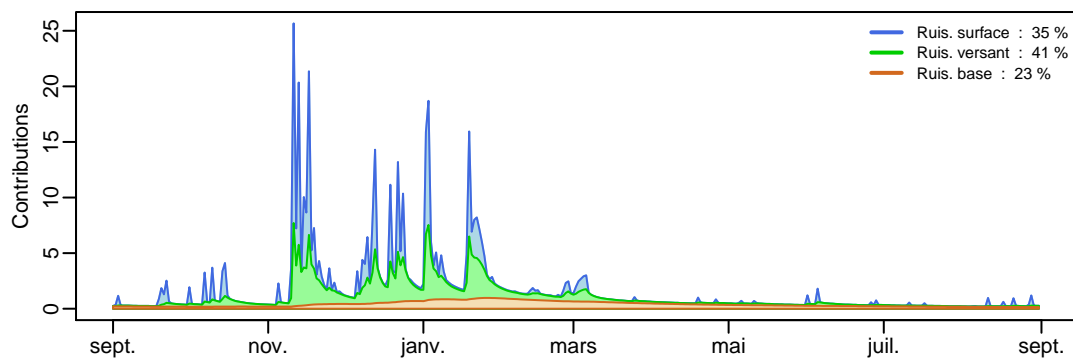
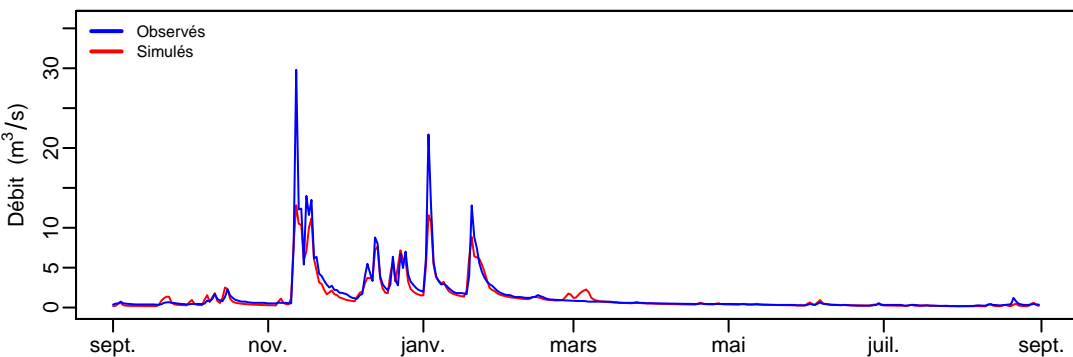
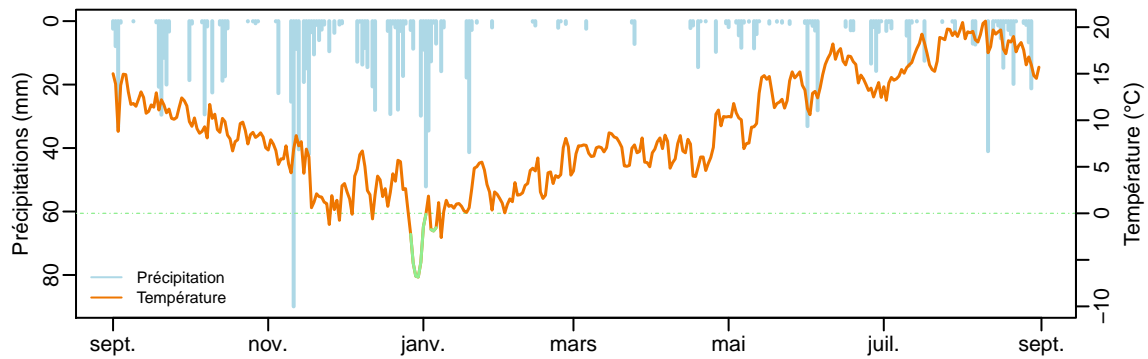
# x2414030 (67.2576 km<sup>2</sup>) – année 1994–1995



# x2414030 (67.2576 km<sup>2</sup>) – année 1995–1996

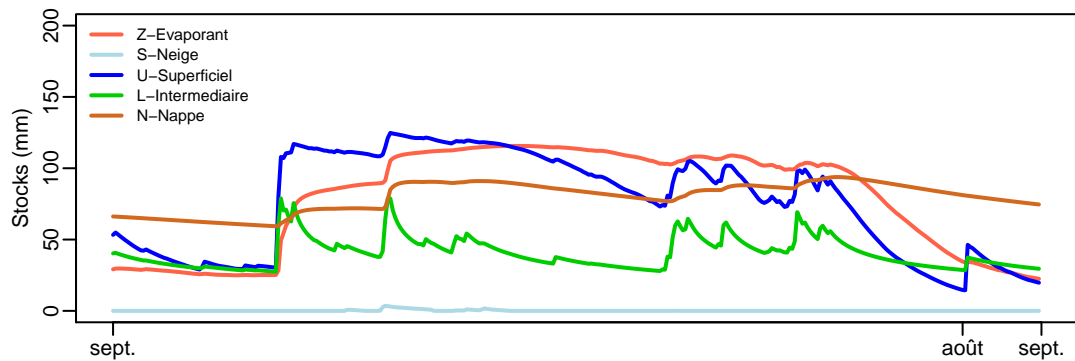
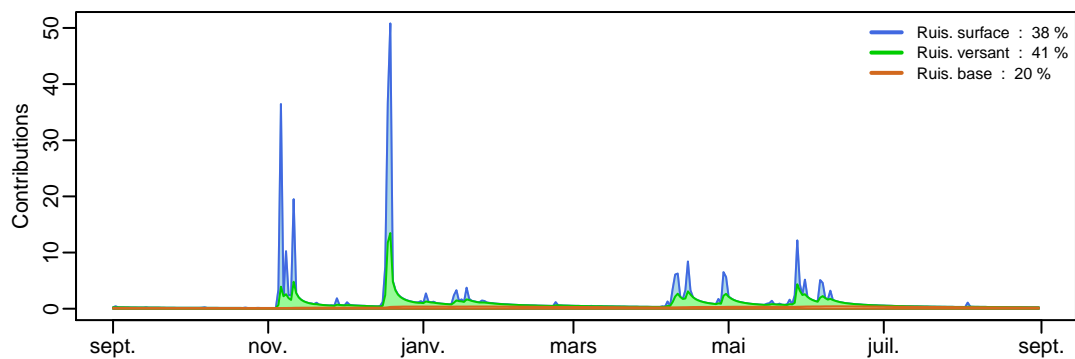
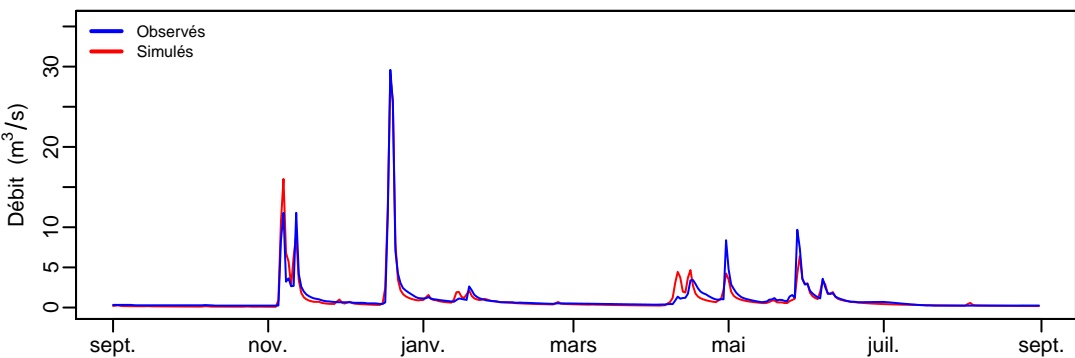
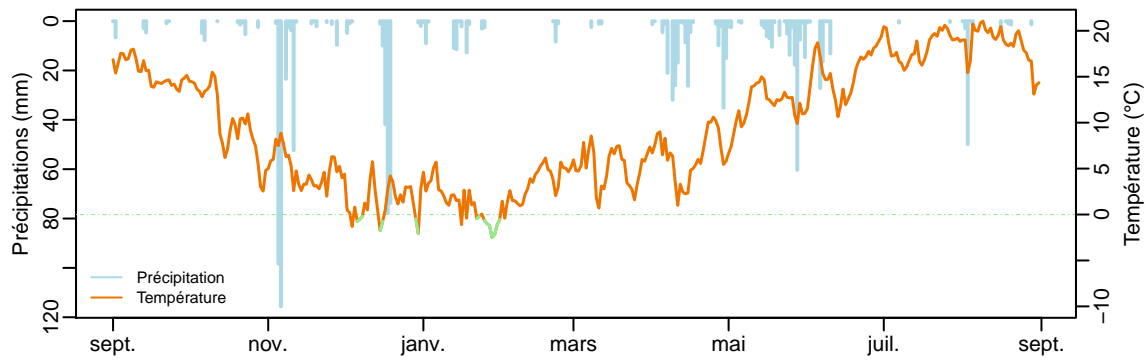


# x2414030 (67.2576 km²) – année 1996–1997

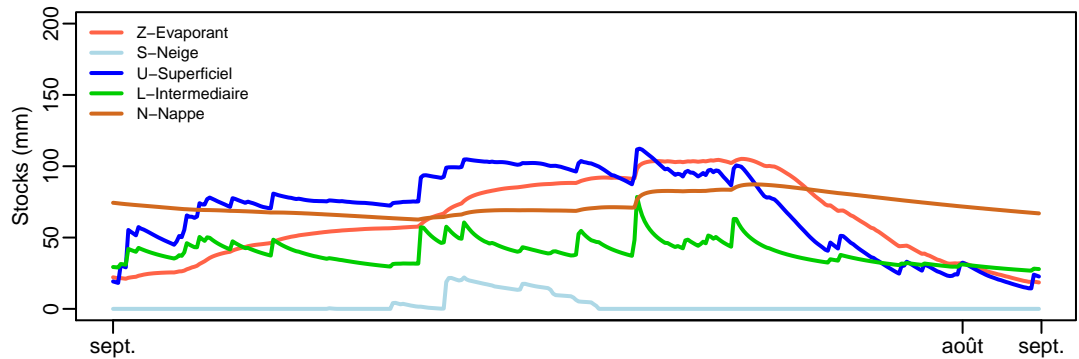
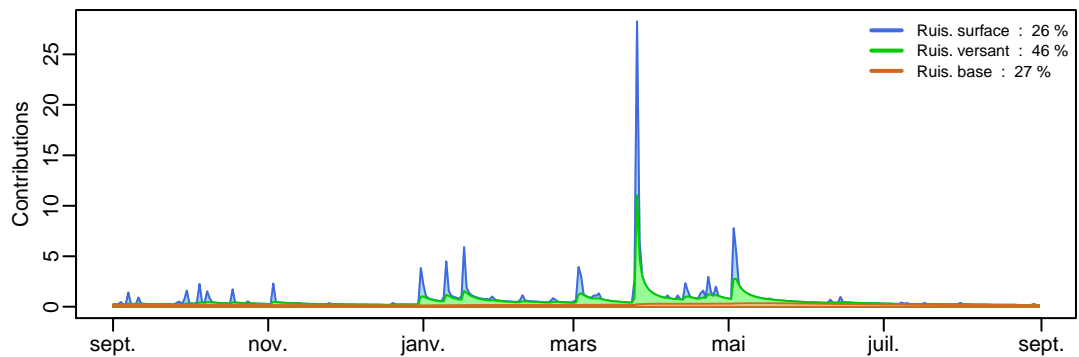
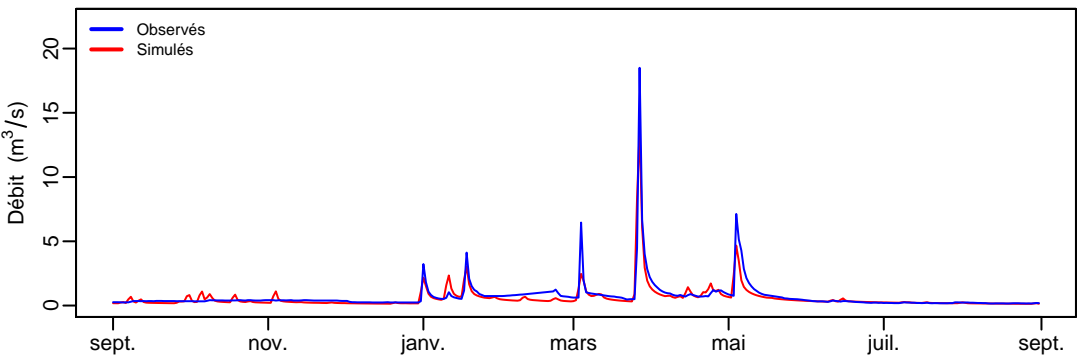
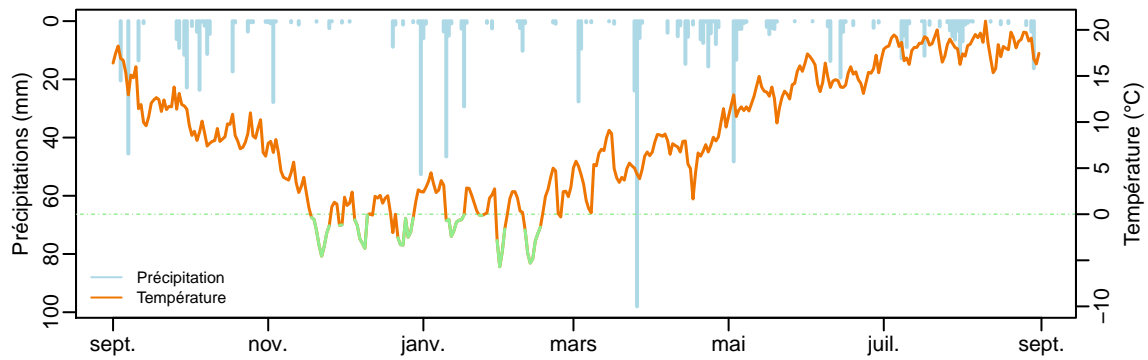




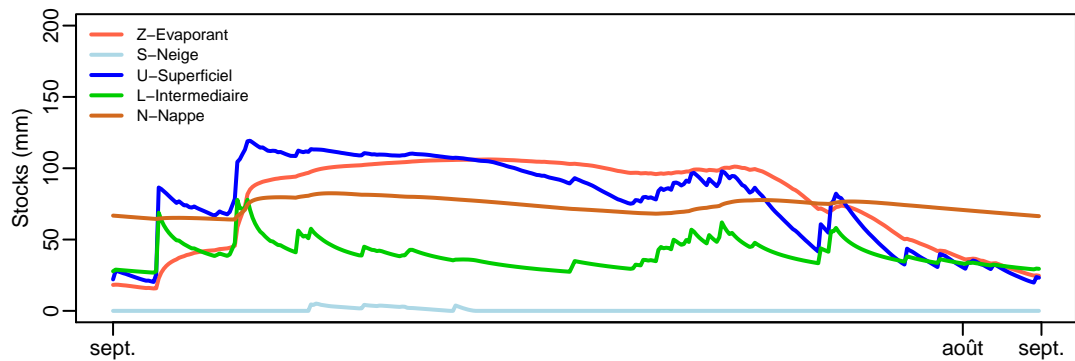
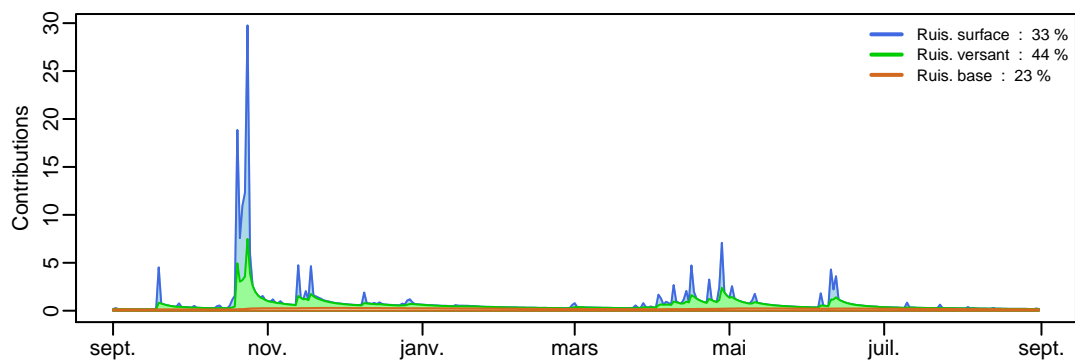
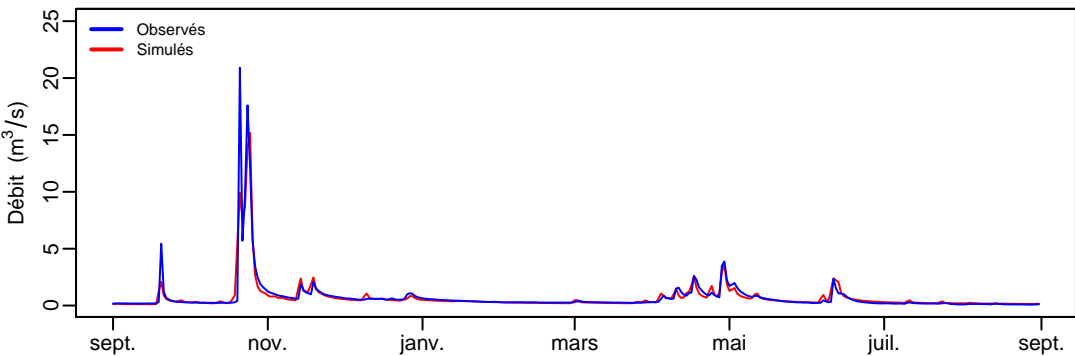
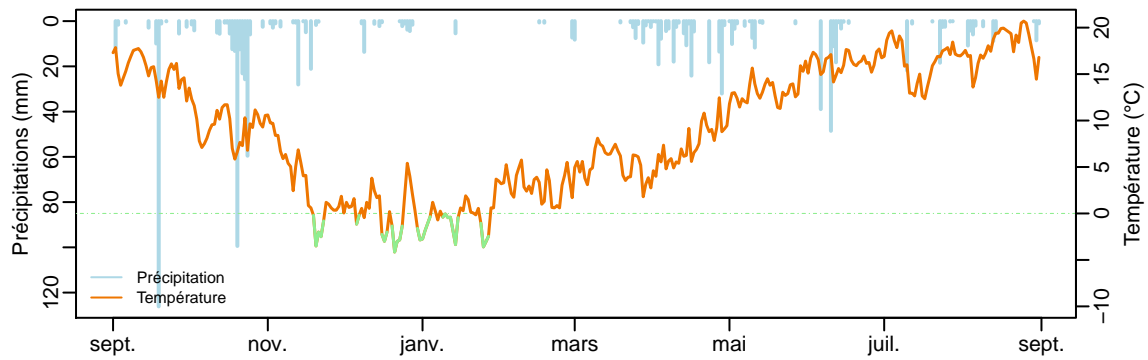
# x2414030 (67.2576 km<sup>2</sup>) – année 1997–1998



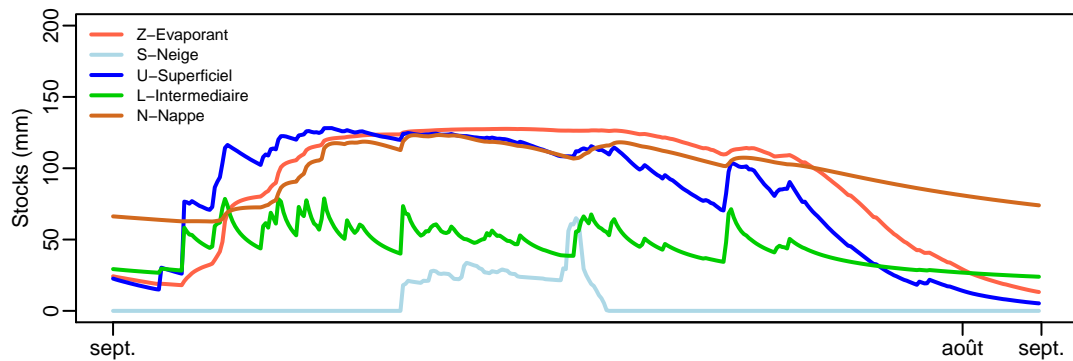
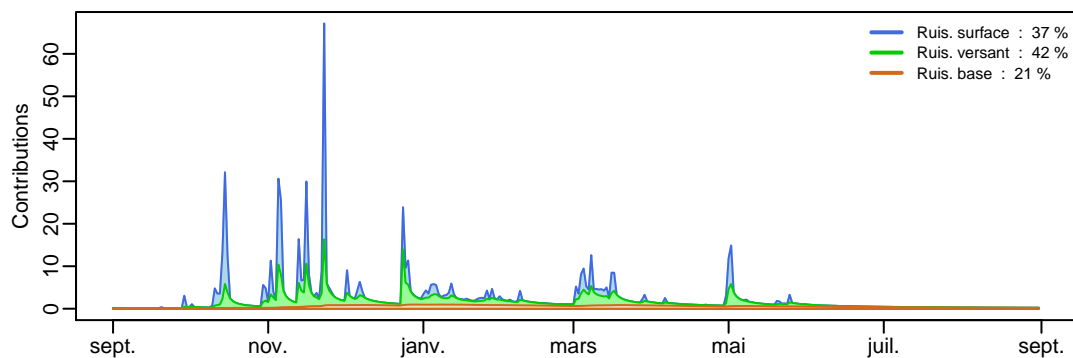
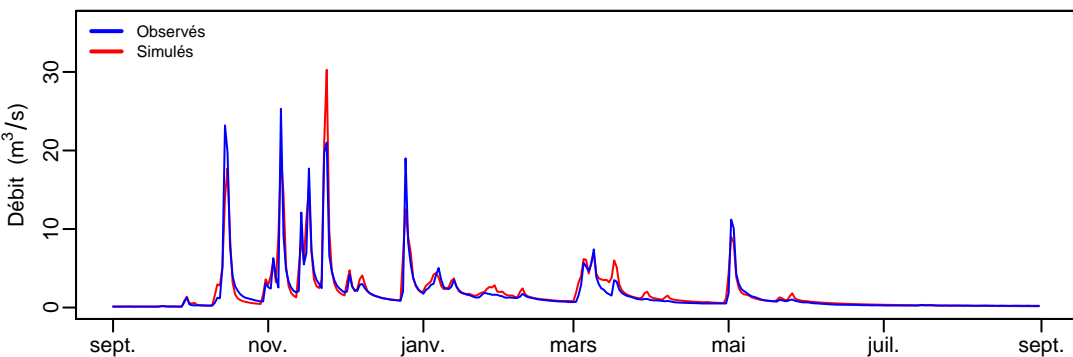
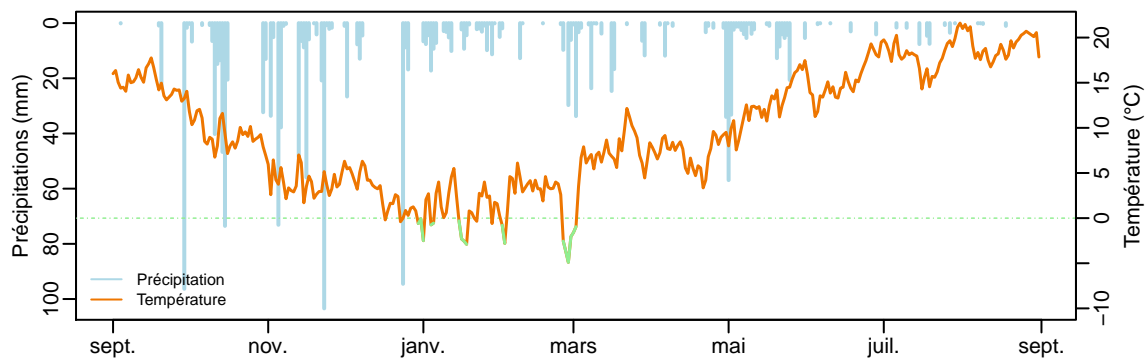
# x2414030 (67.2576 km<sup>2</sup>) – année 1998–1999



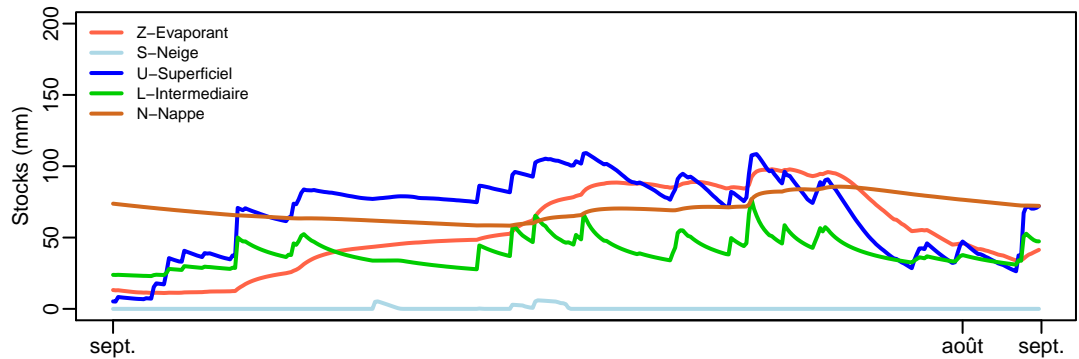
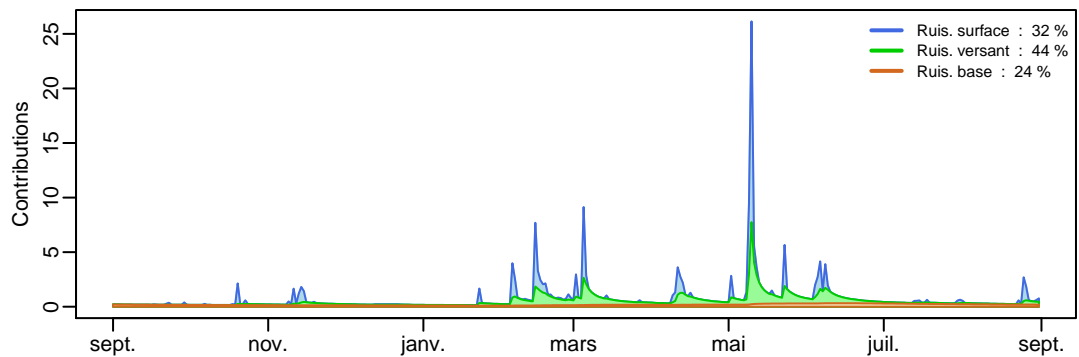
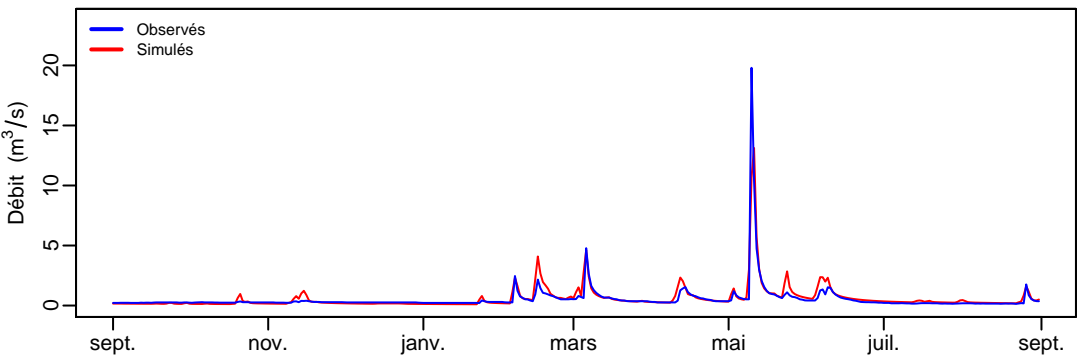
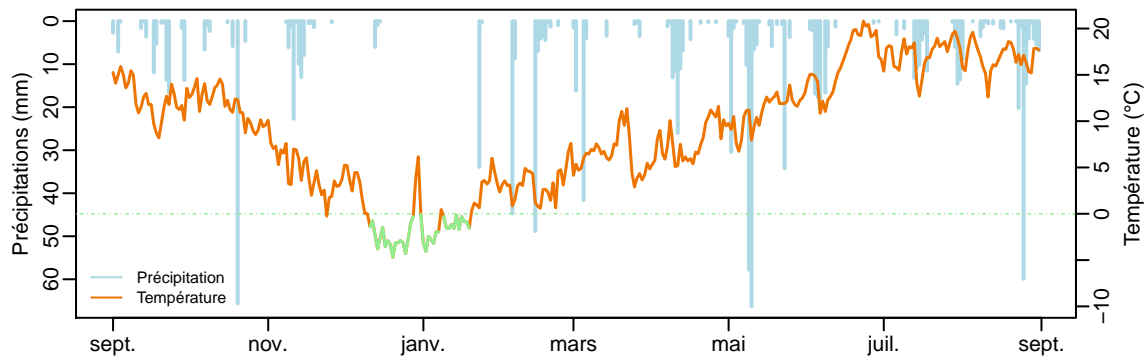
# x2414030 (67.2576 km²) – année 1999–2000



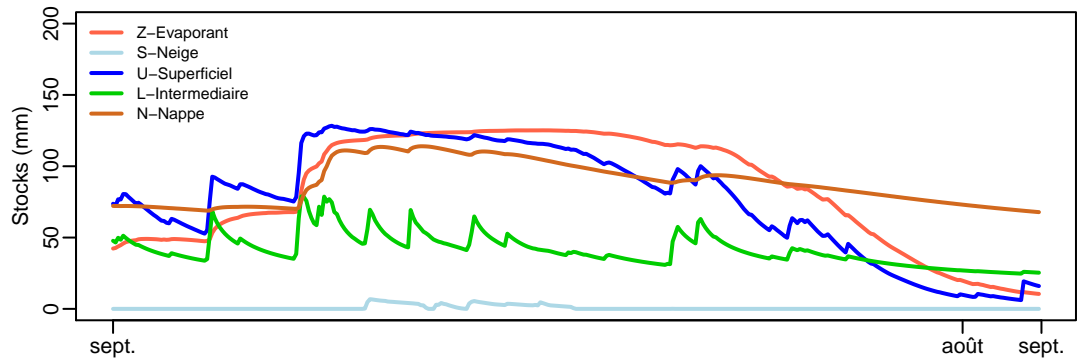
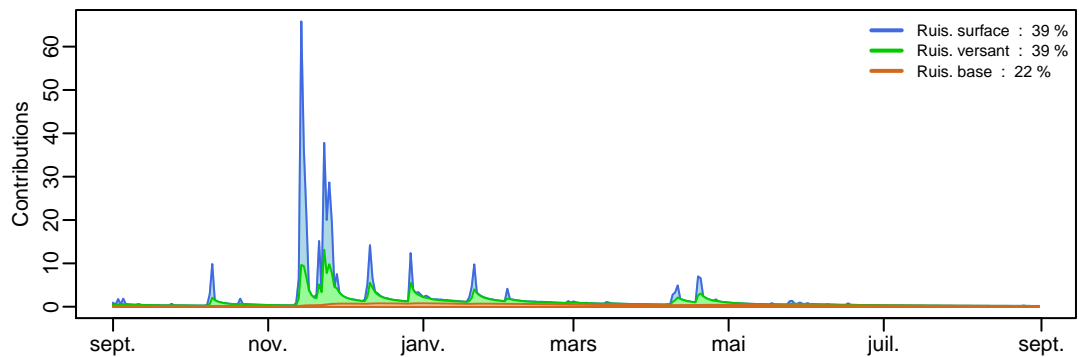
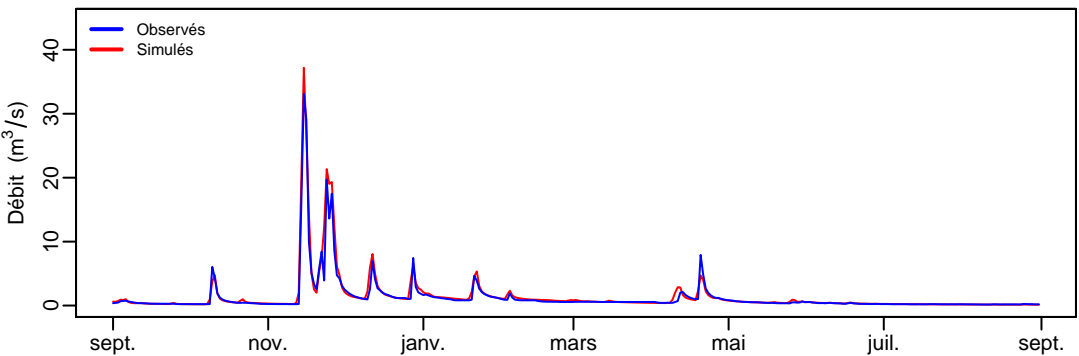
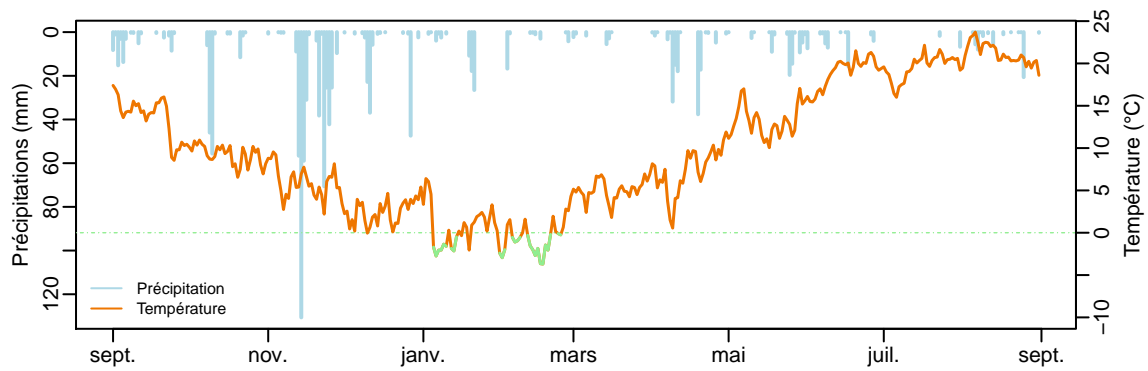
# x2414030 (67.2576 km<sup>2</sup>) – année 2000–2001



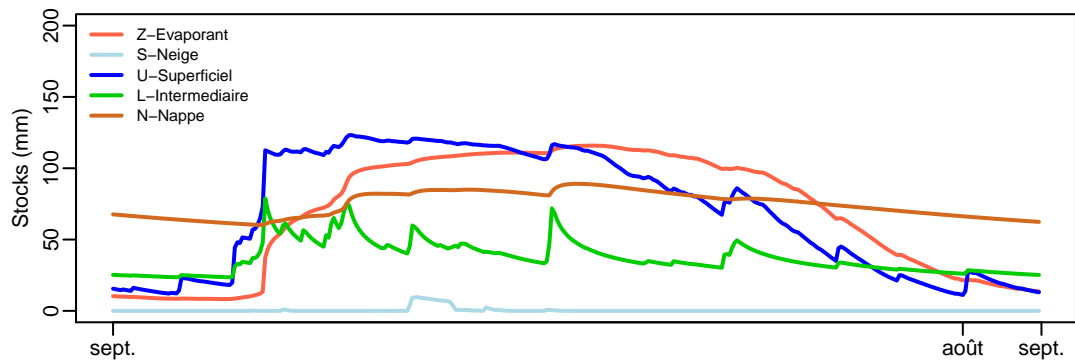
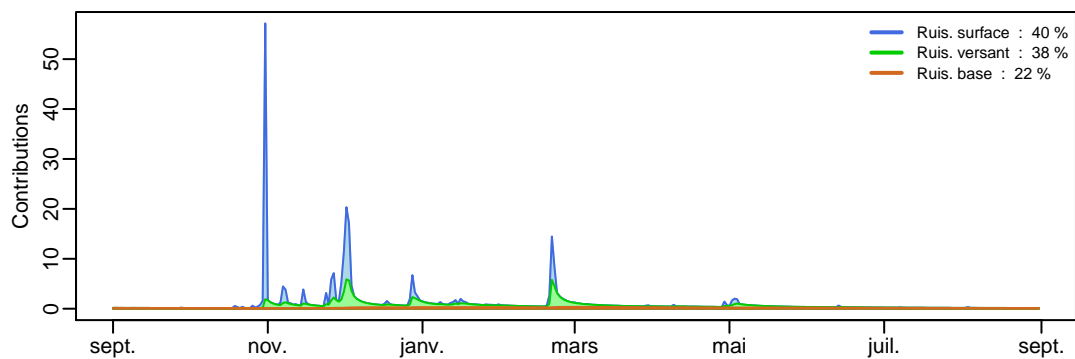
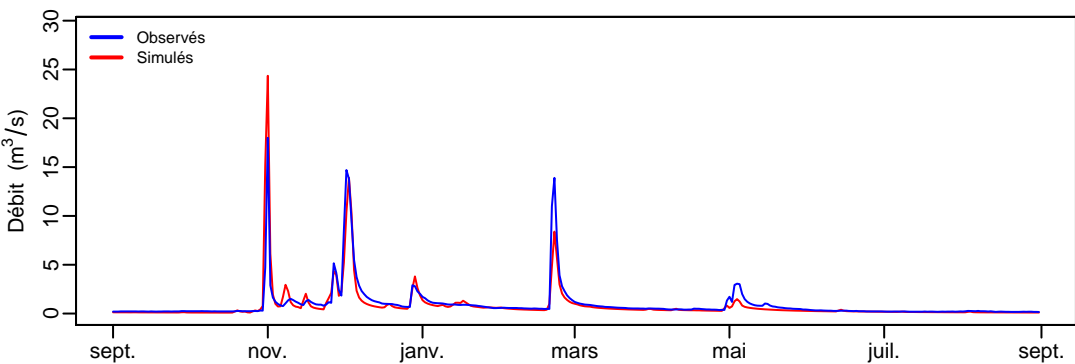
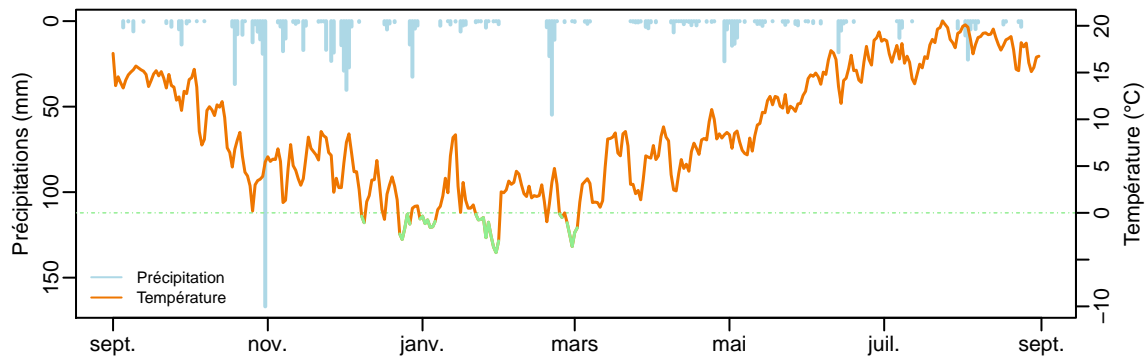
# x2414030 (67.2576 km<sup>2</sup>) – année 2001–2002



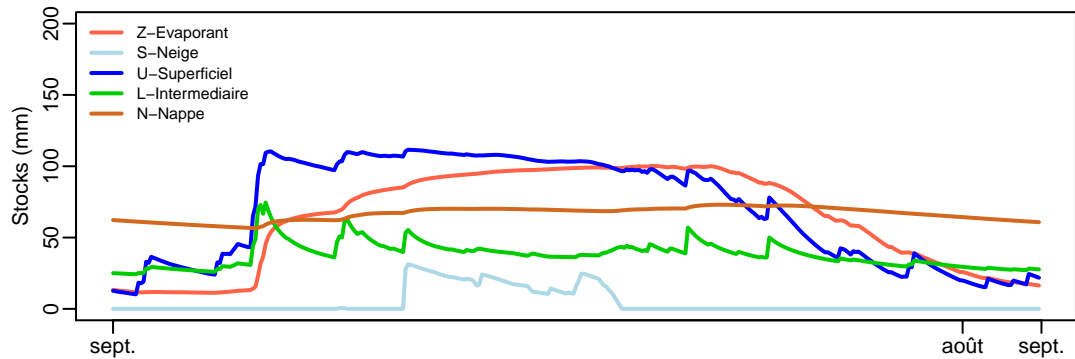
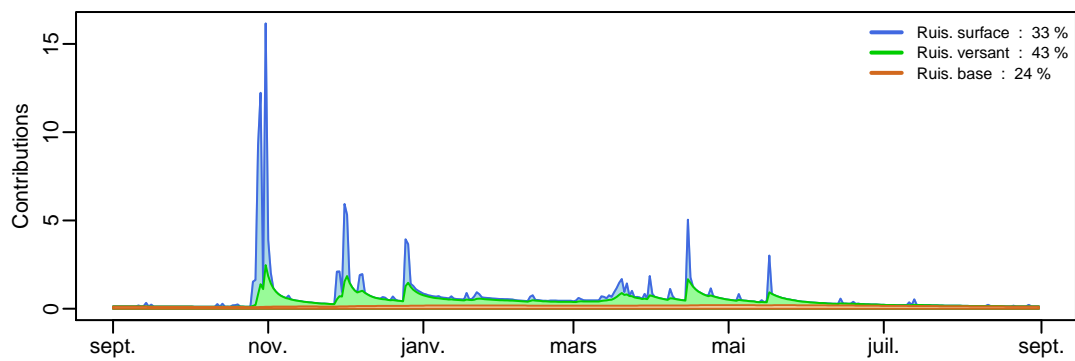
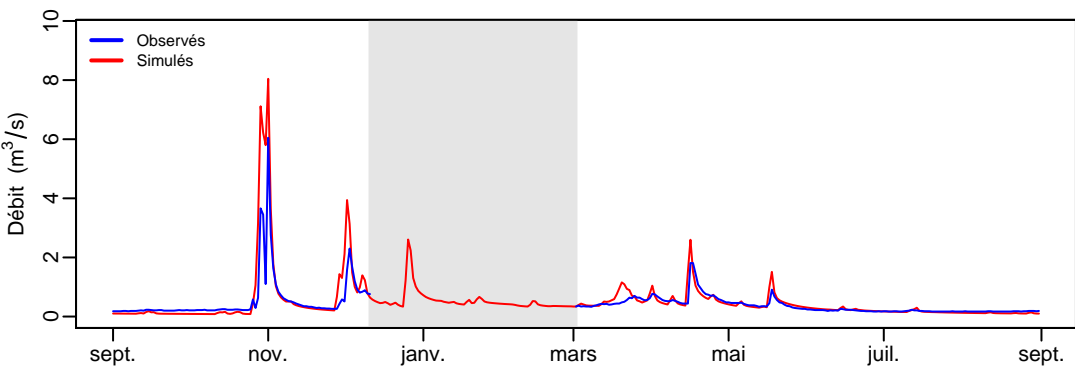
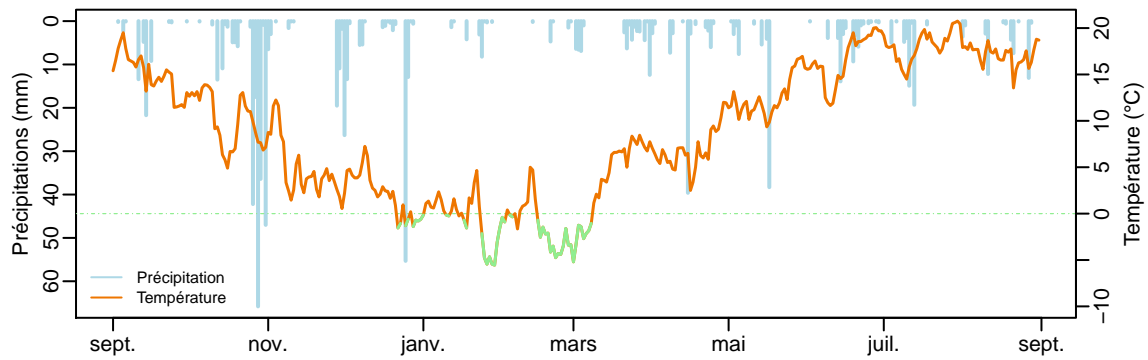
# x2414030 (67.2576 km<sup>2</sup>) – année 2002–2003



# x2414030 (67.2576 km<sup>2</sup>) – année 2003–2004

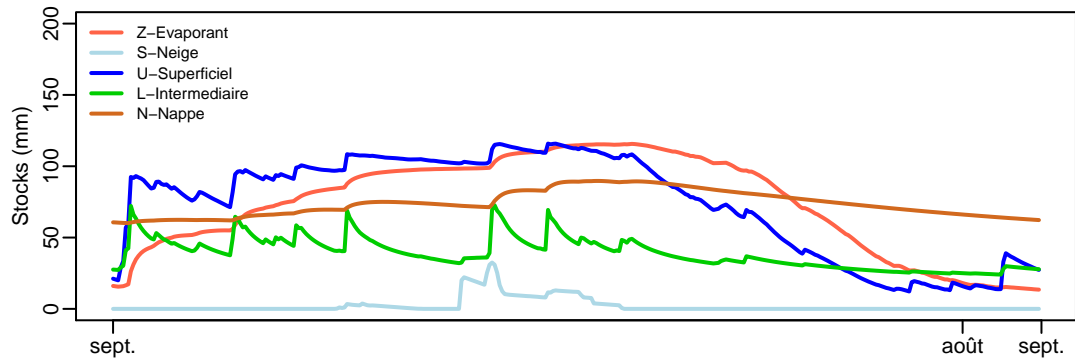
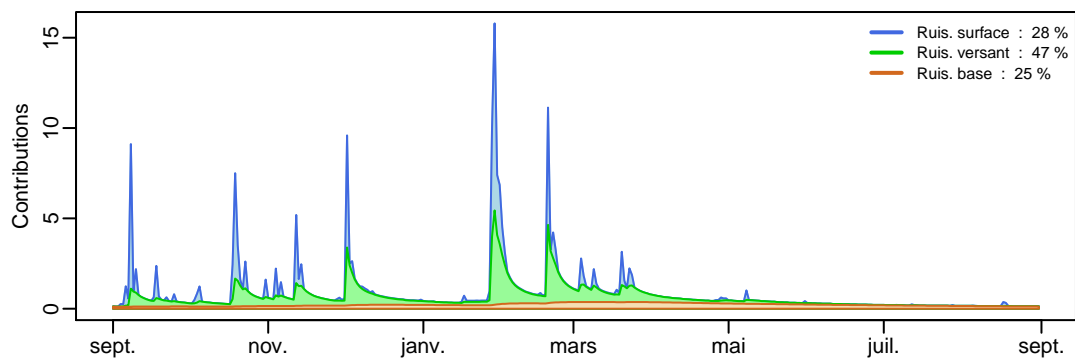
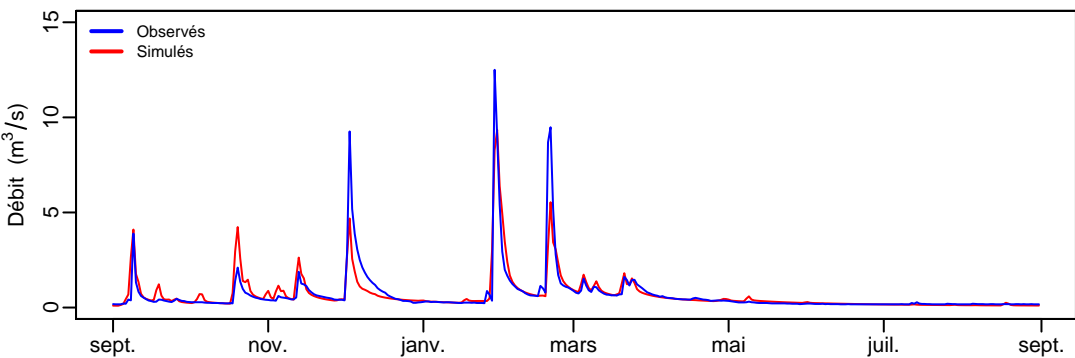
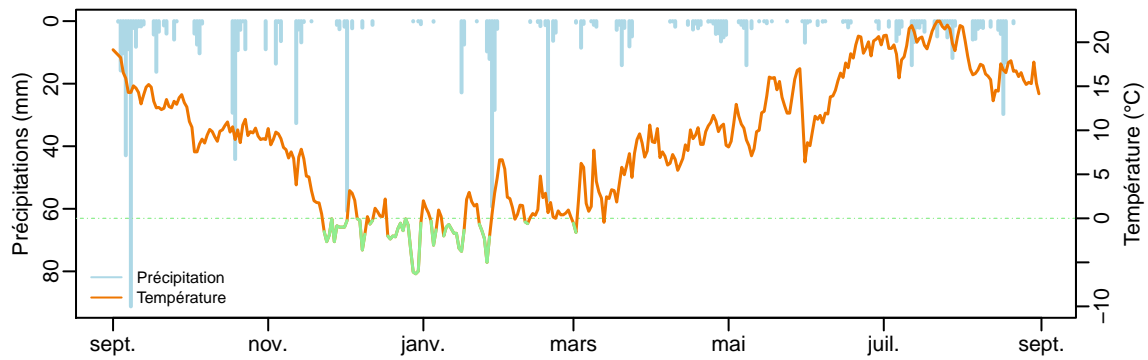


# x2414030 (67.2576 km<sup>2</sup>) – année 2004–2005

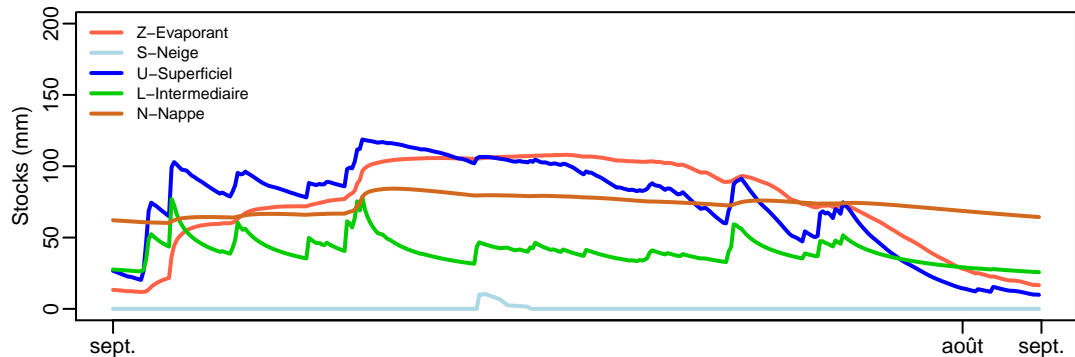
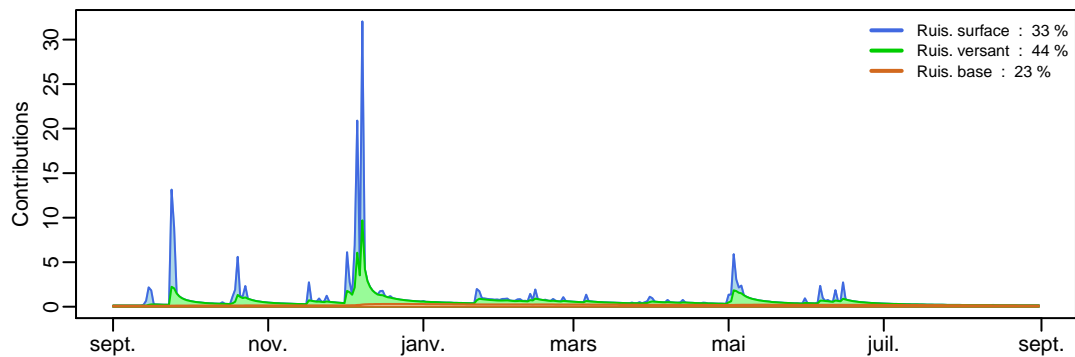
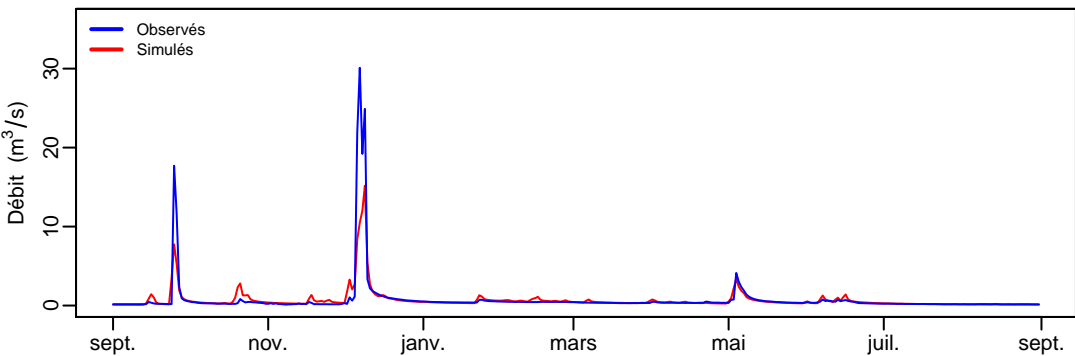
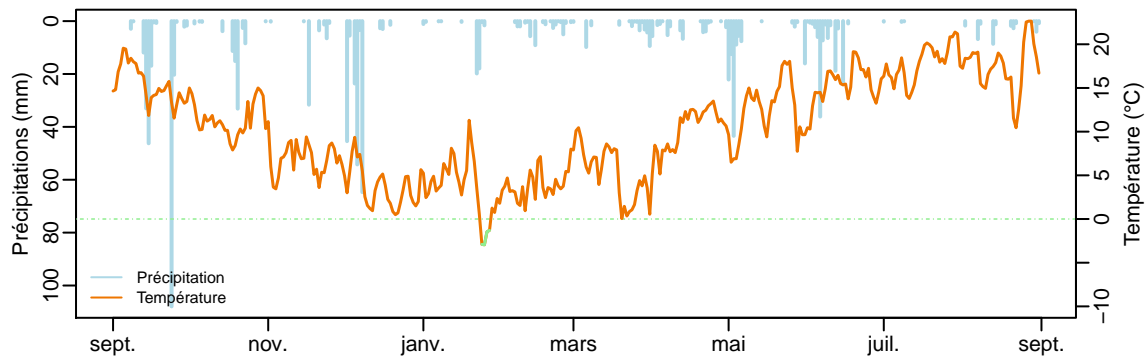




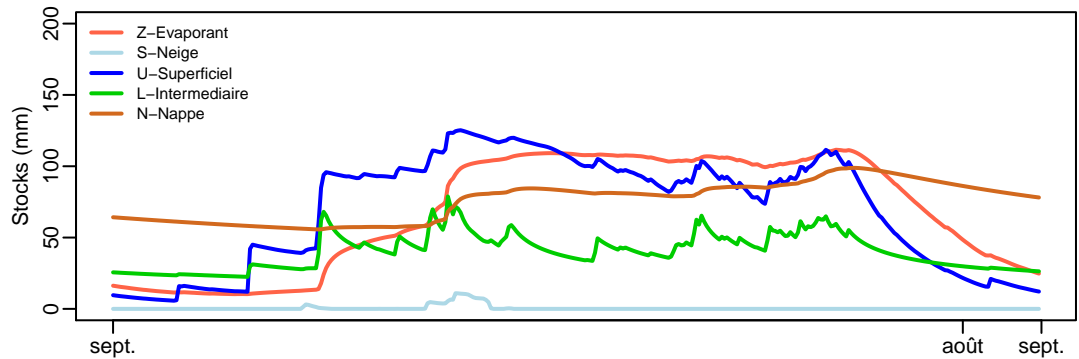
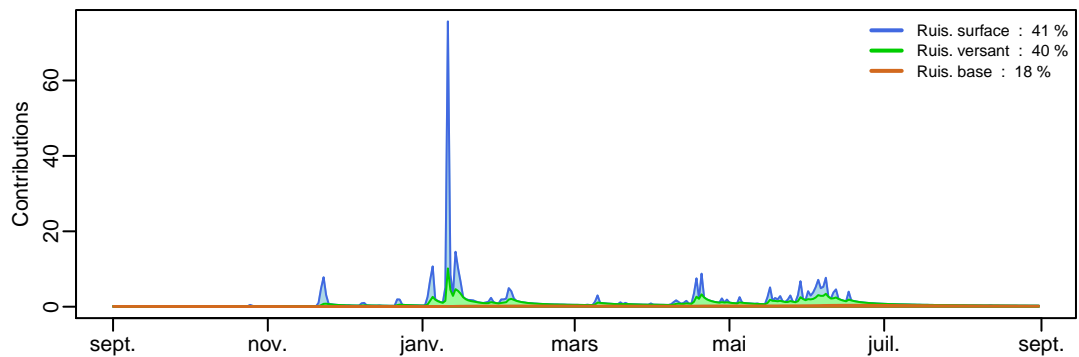
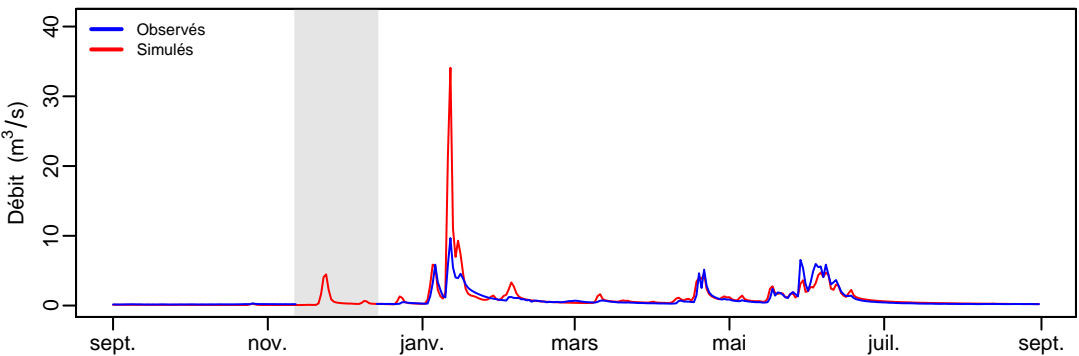
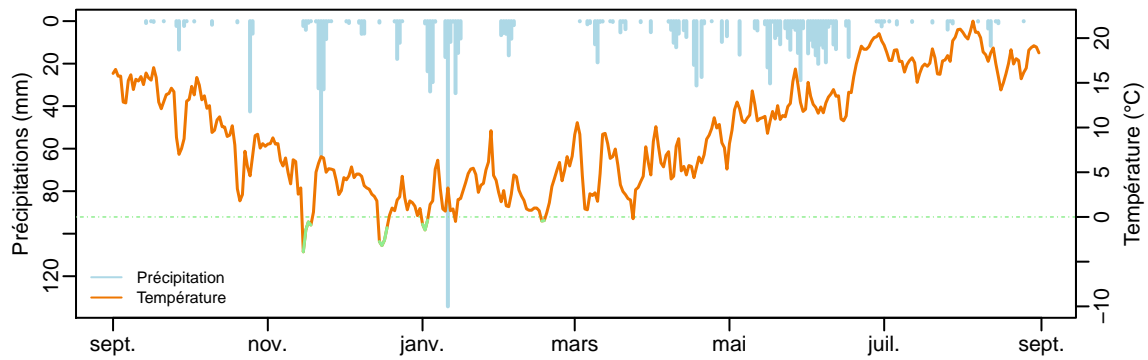
# x2414030 (67.2576 km<sup>2</sup>) – année 2005–2006



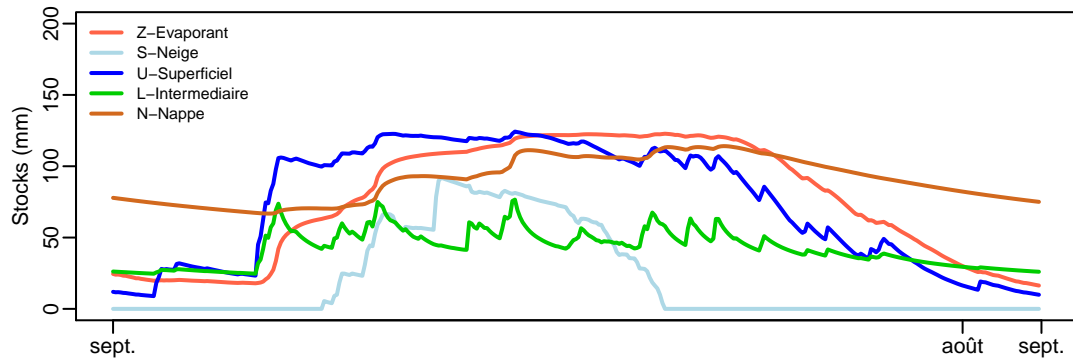
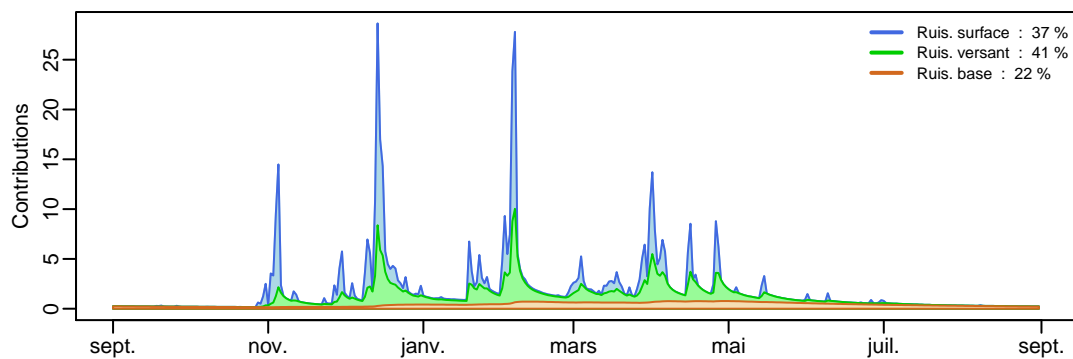
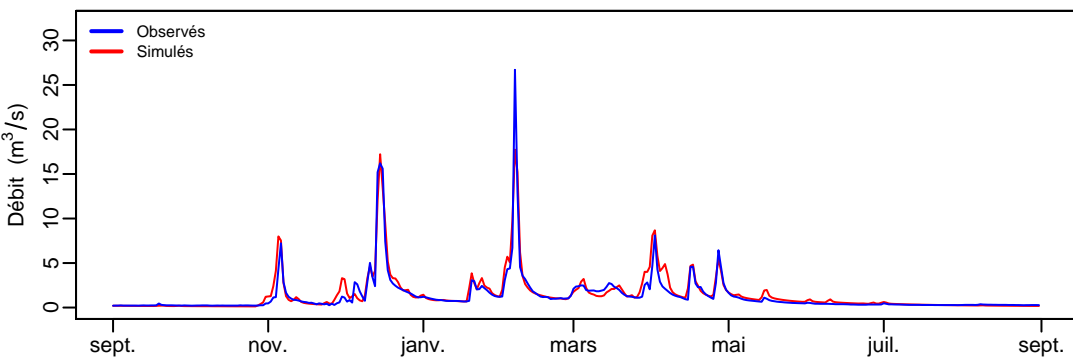
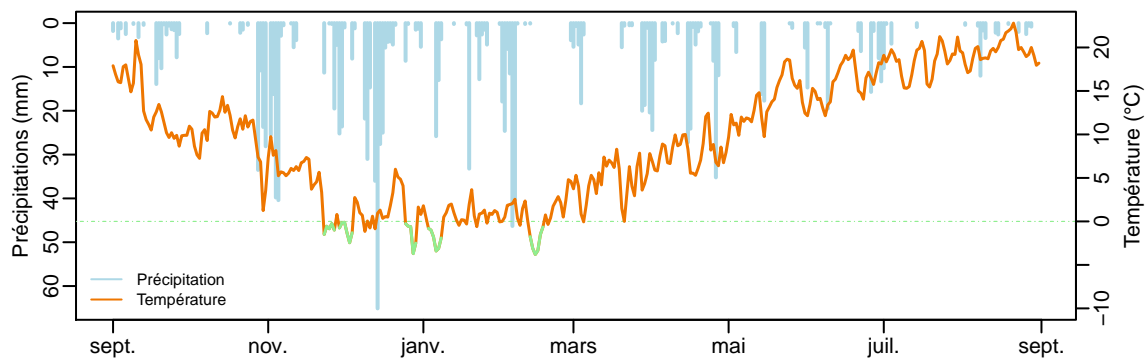
# x2414030 (67.2576 km<sup>2</sup>) – année 2006–2007



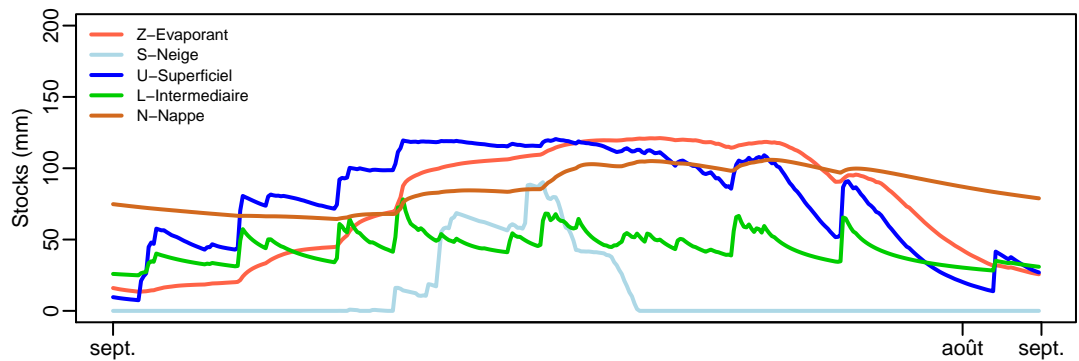
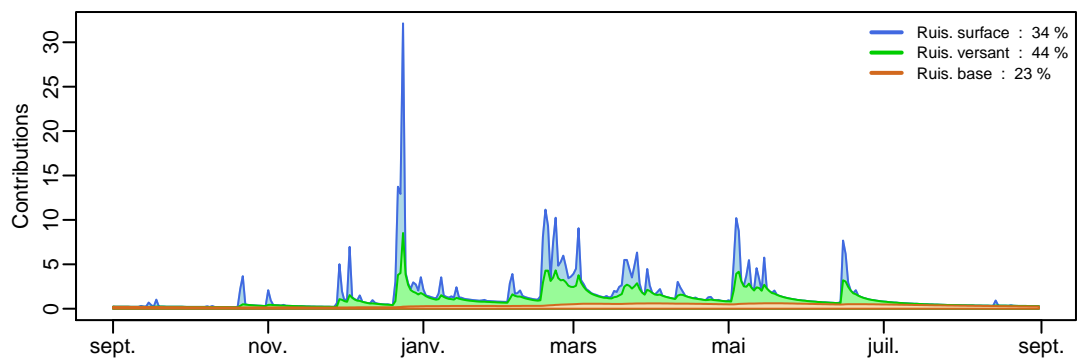
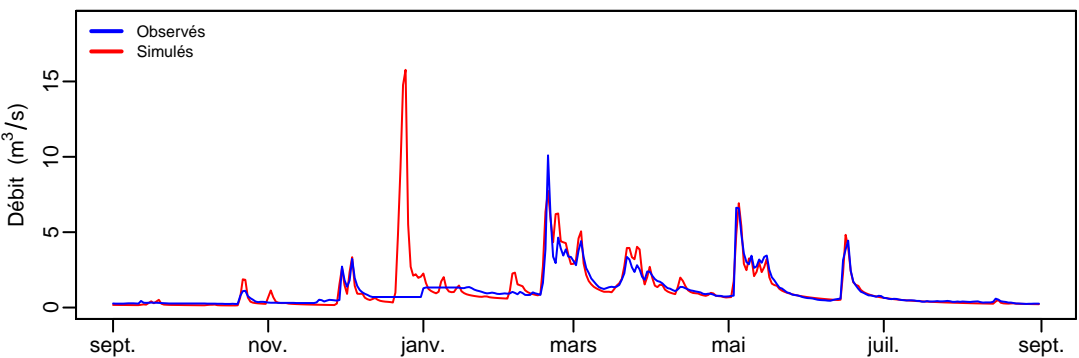
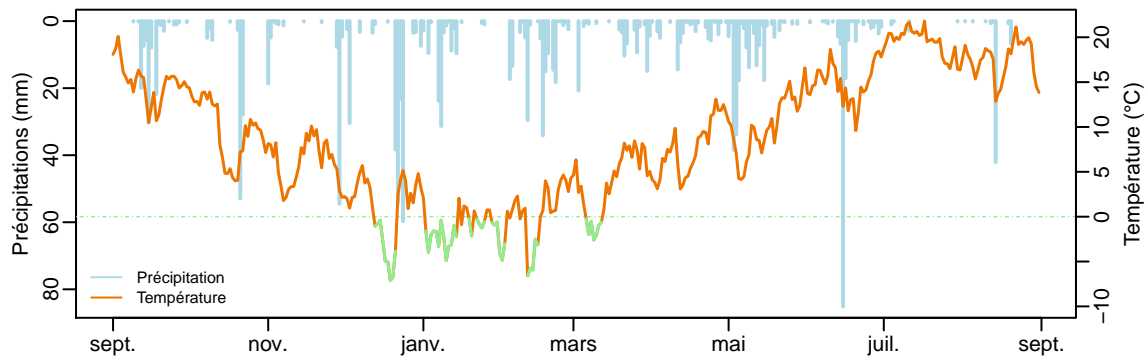
# x2414030 (67.2576 km<sup>2</sup>) – année 2007–2008



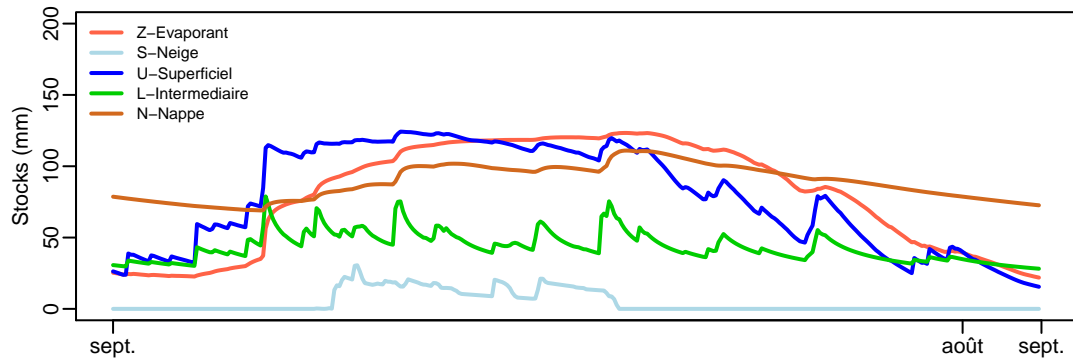
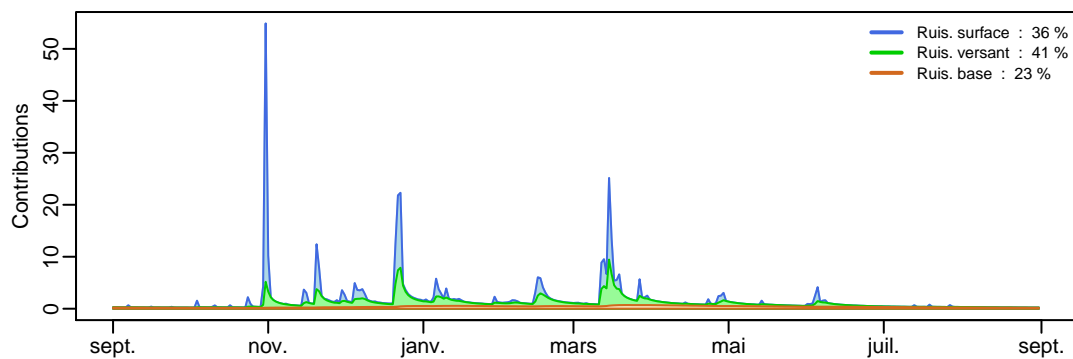
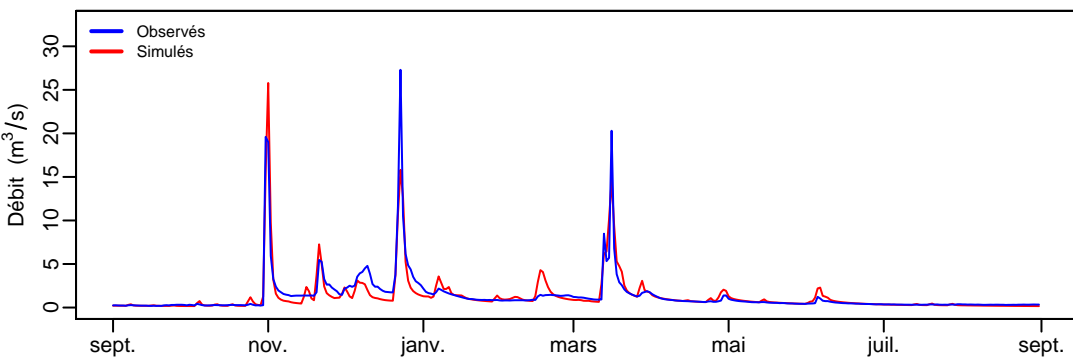
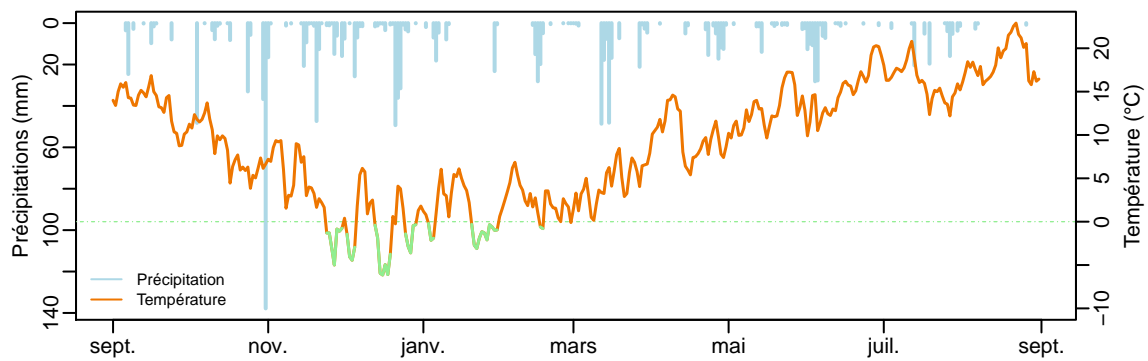
# x2414030 (67.2576 km<sup>2</sup>) – année 2008–2009



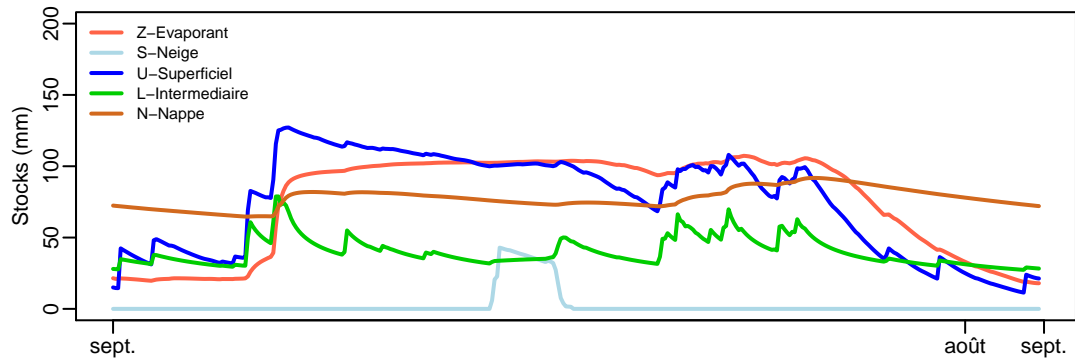
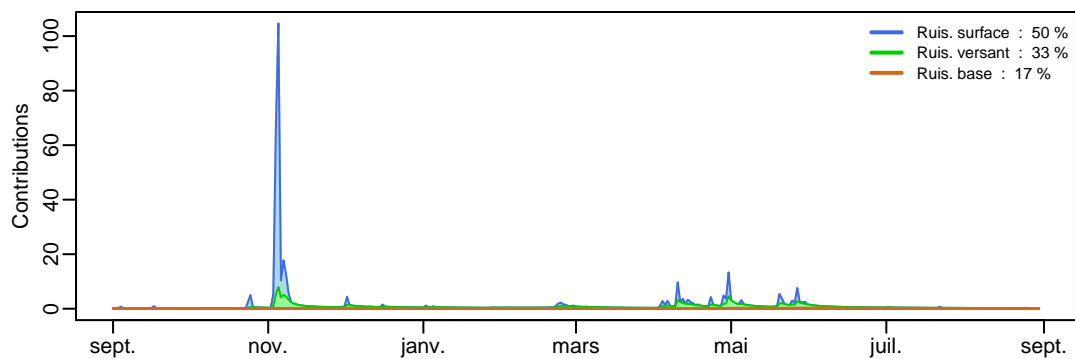
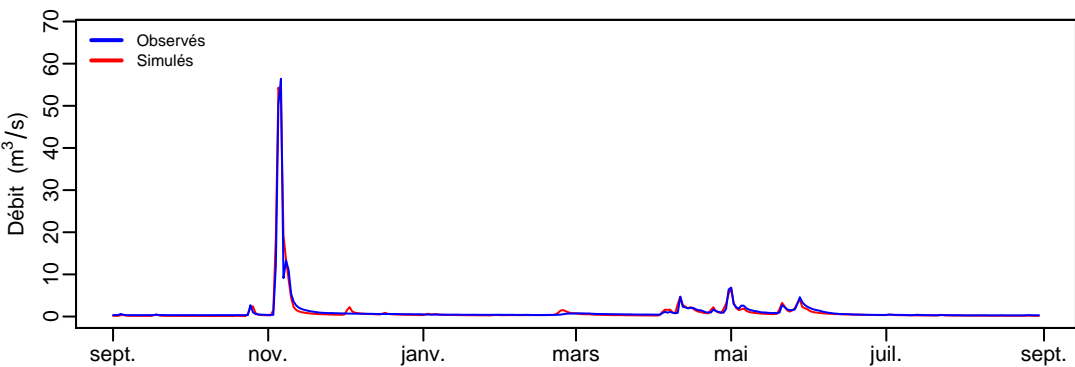
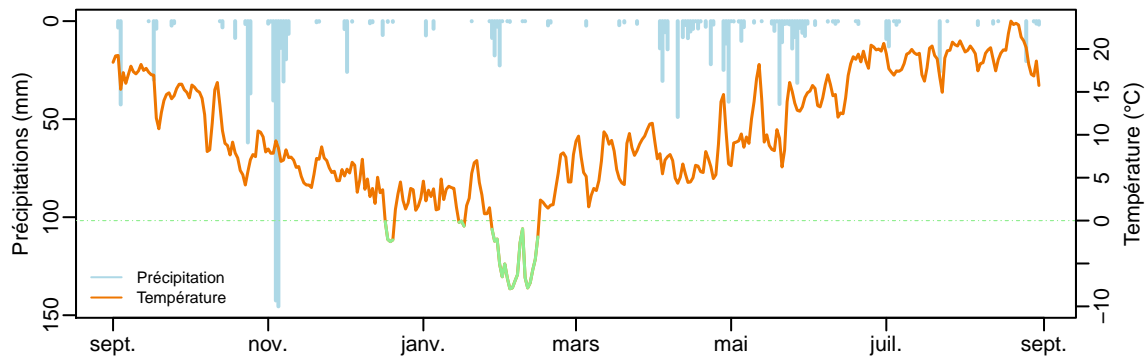
# x2414030 (67.2576 km<sup>2</sup>) – année 2009–2010



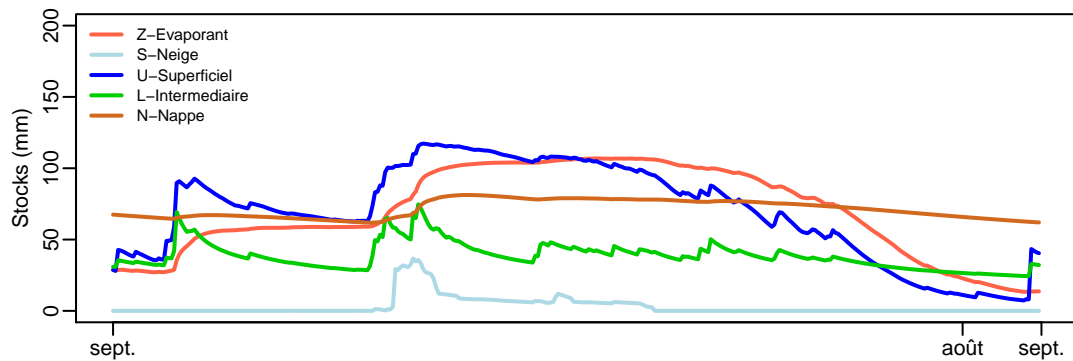
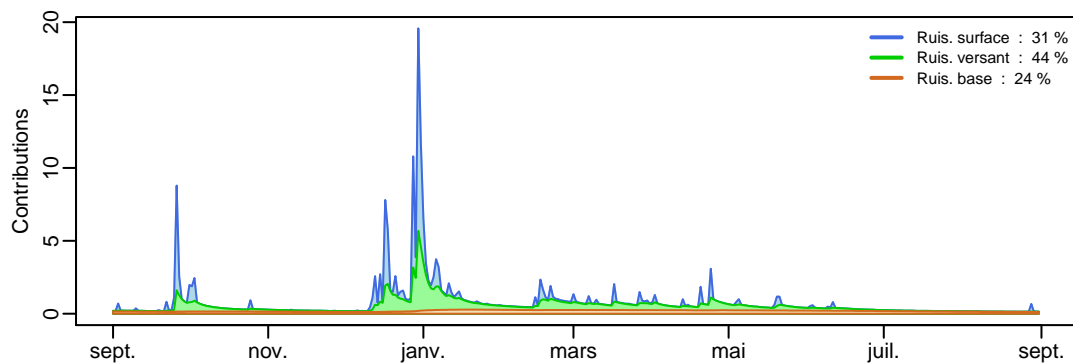
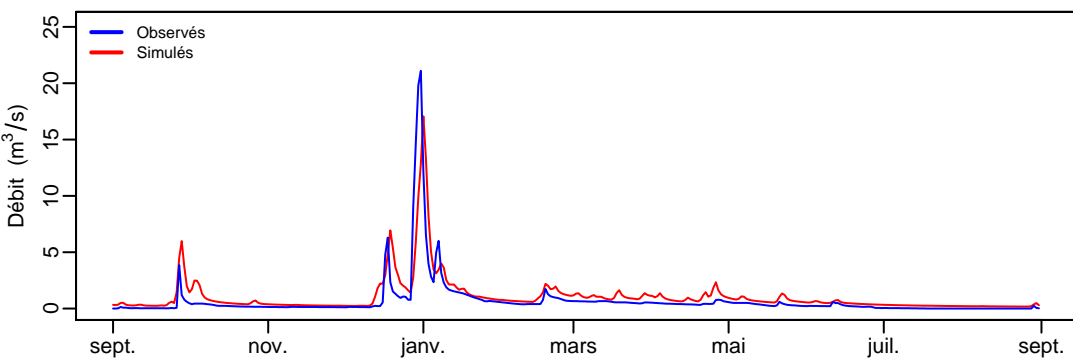
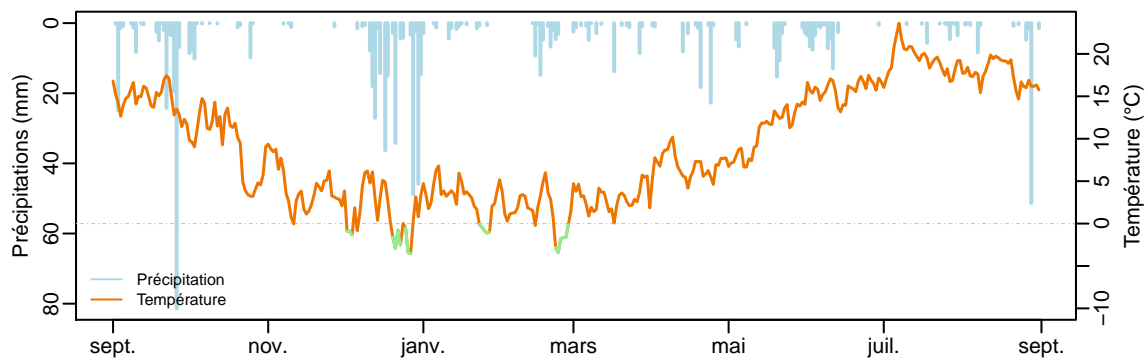
# x2414030 (67.2576 km<sup>2</sup>) – année 2010–2011



# x2414030 (67.2576 km²) – année 2011–2012

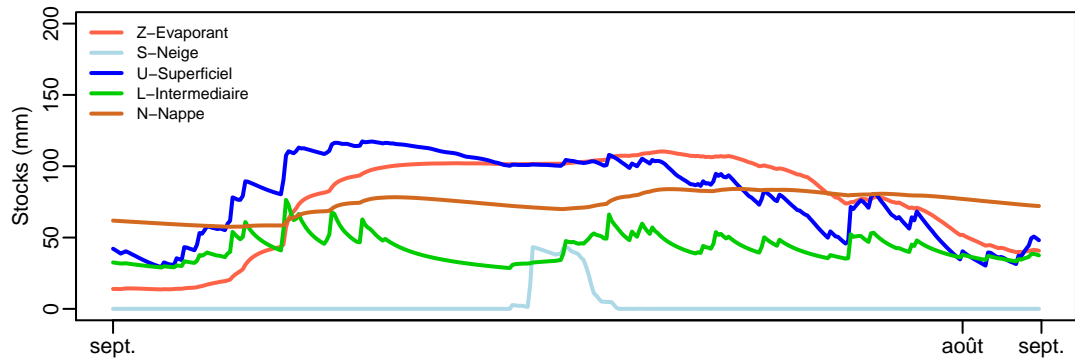
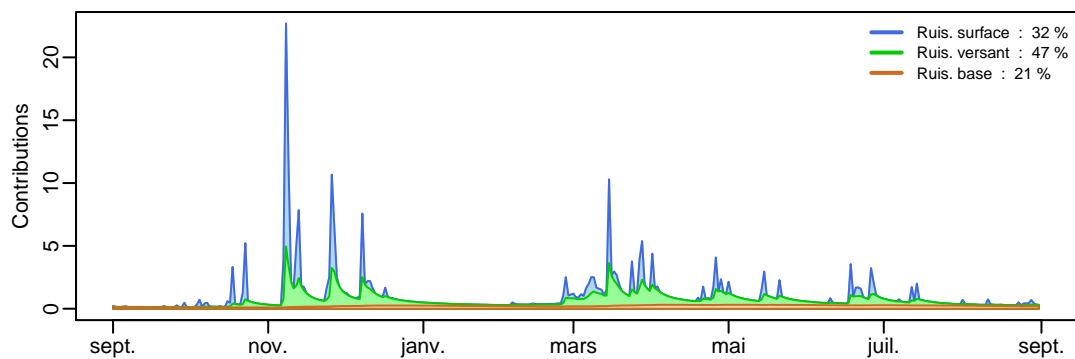
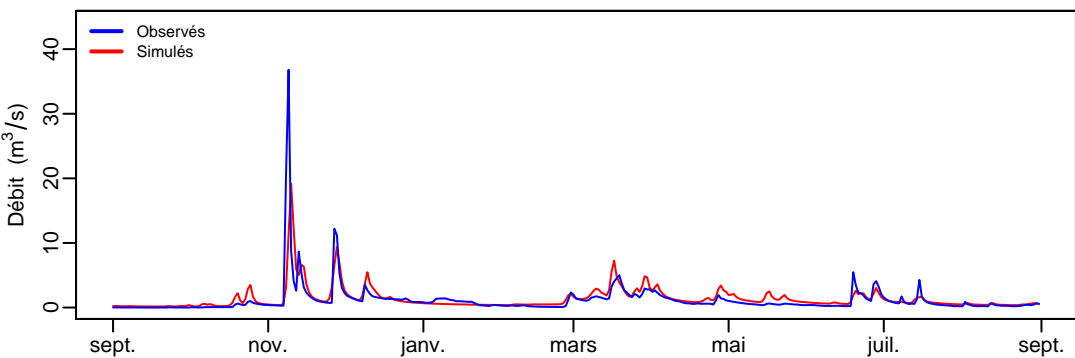
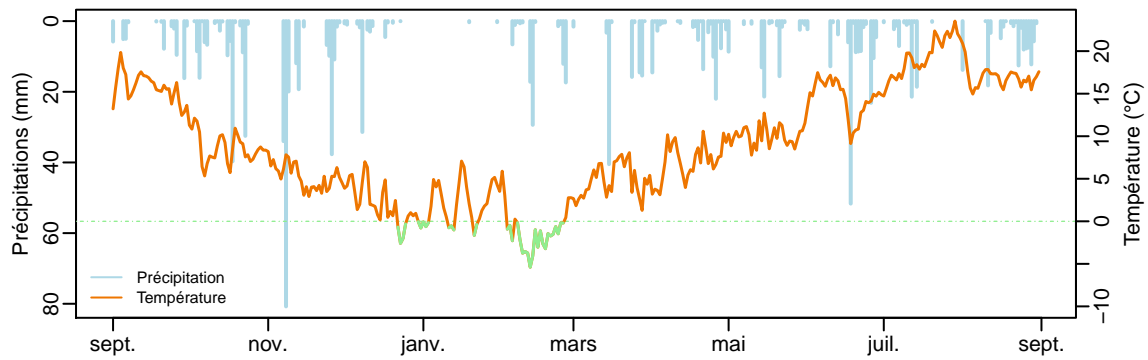


# x2424010 (112.9321 km<sup>2</sup>) – année 1981–1982

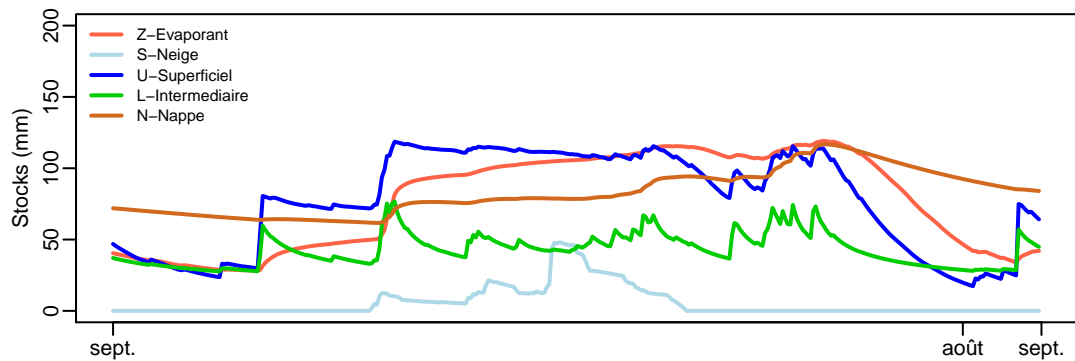
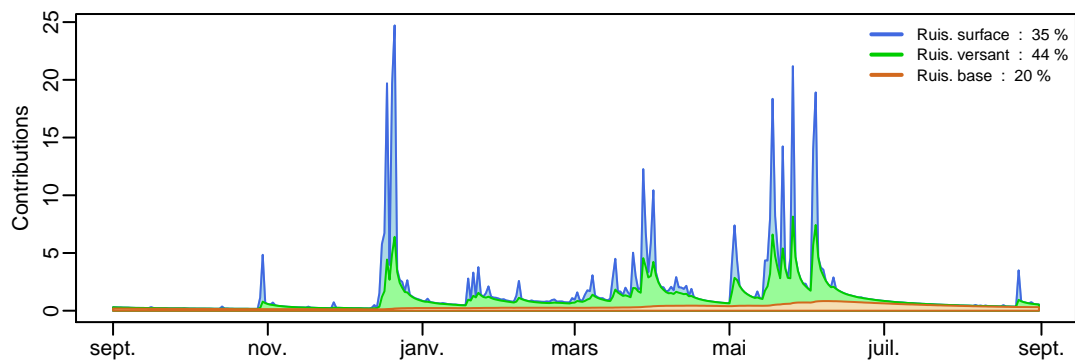
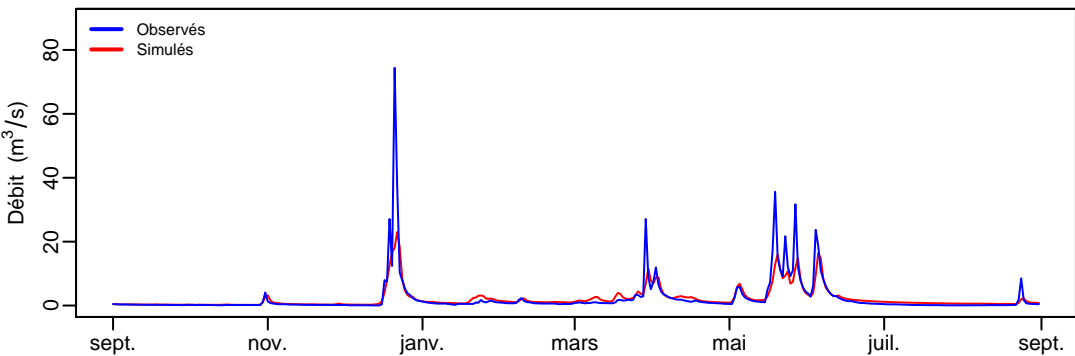
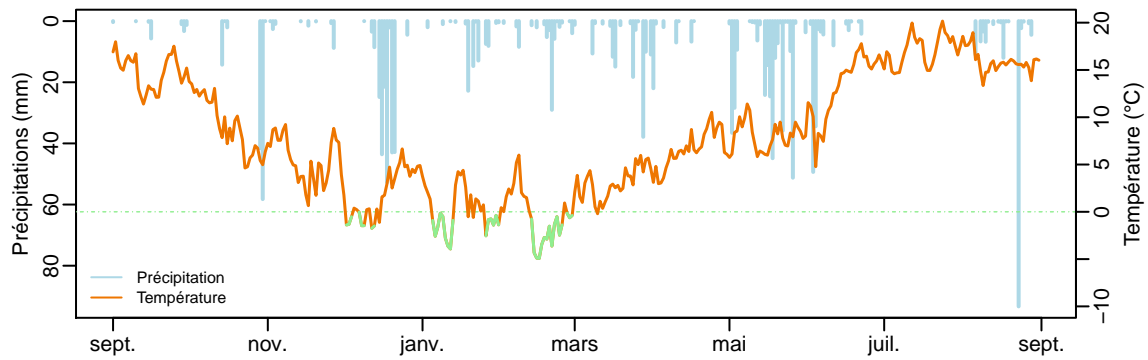




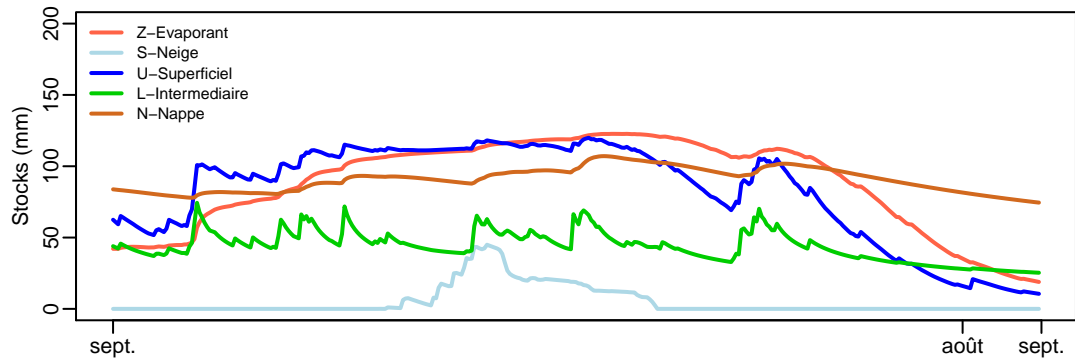
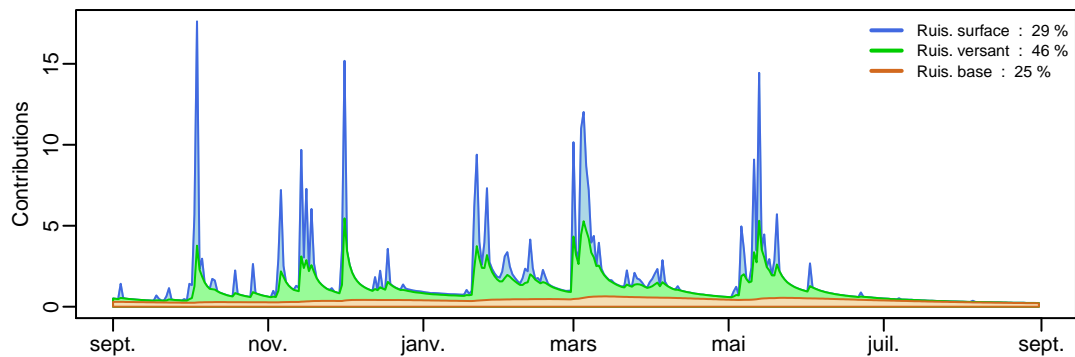
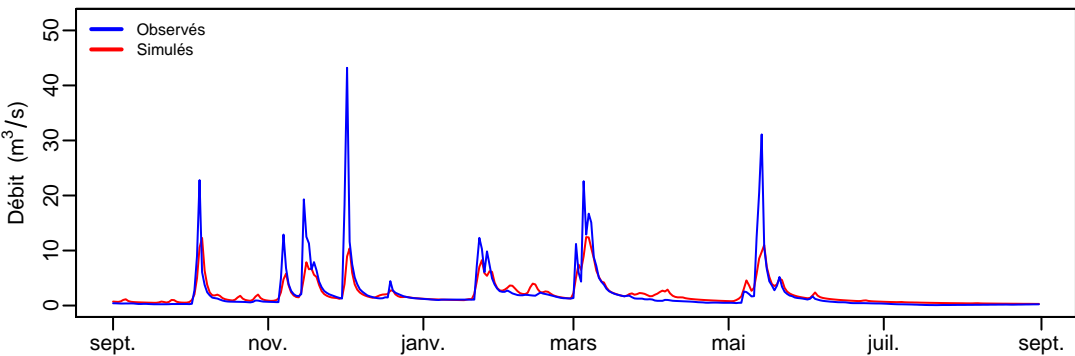
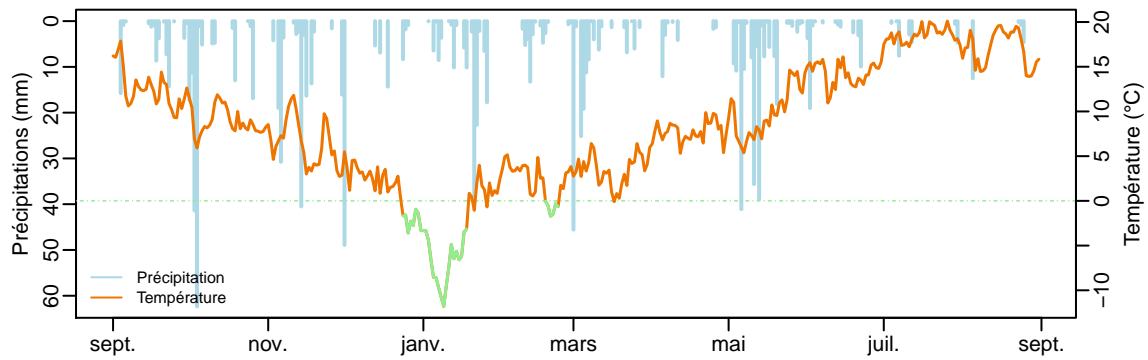
# x2424010 (112.9321 km<sup>2</sup>) – année 1982–1983



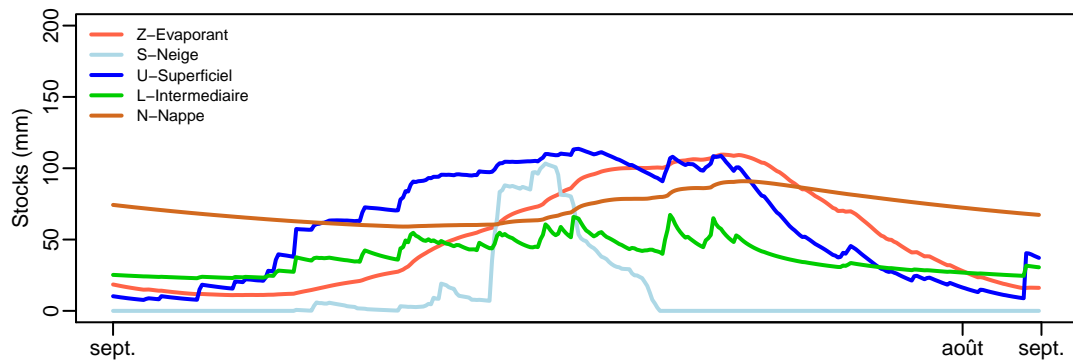
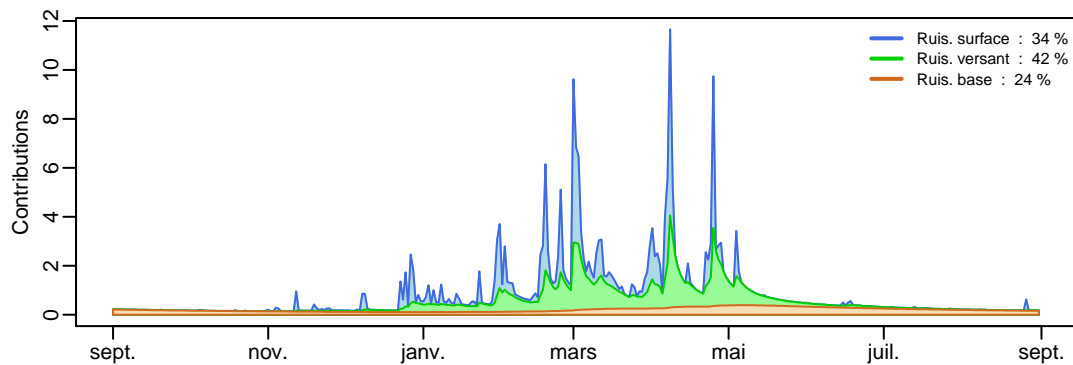
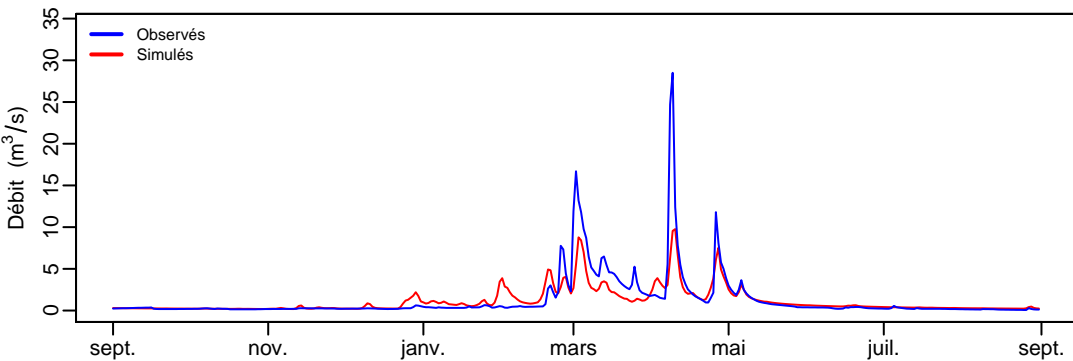
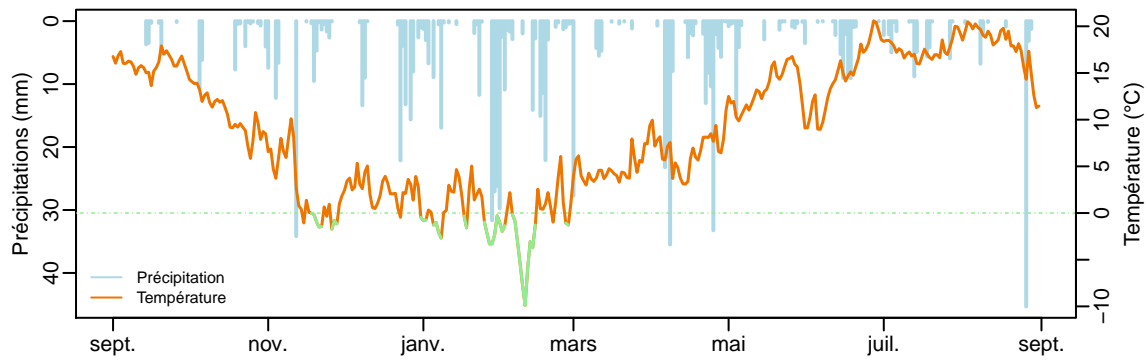
# x2424010 (112.9321 km<sup>2</sup>) – année 1983–1984



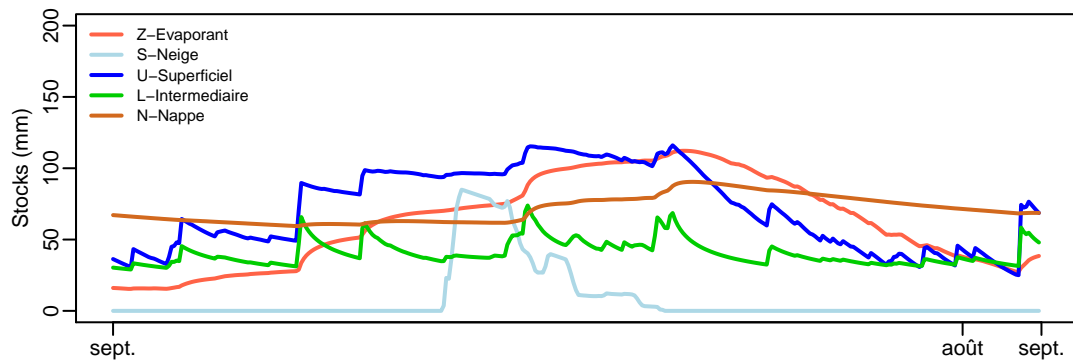
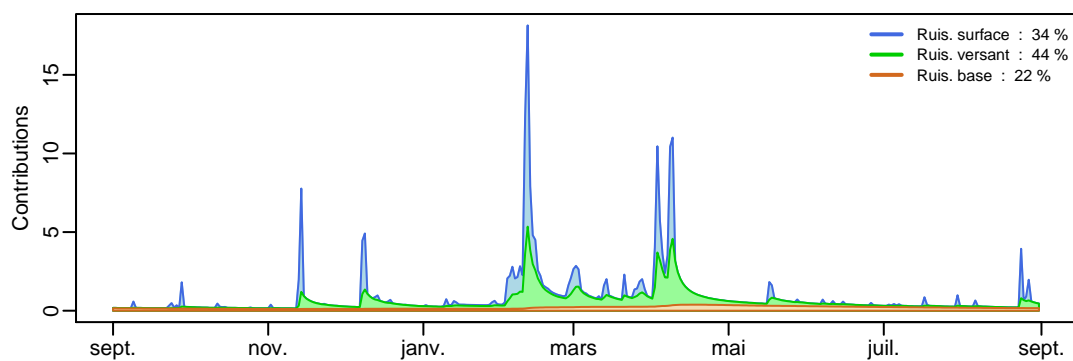
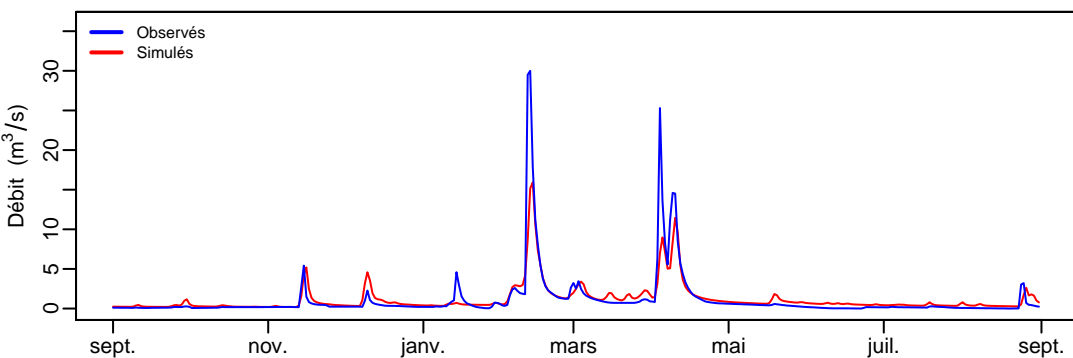
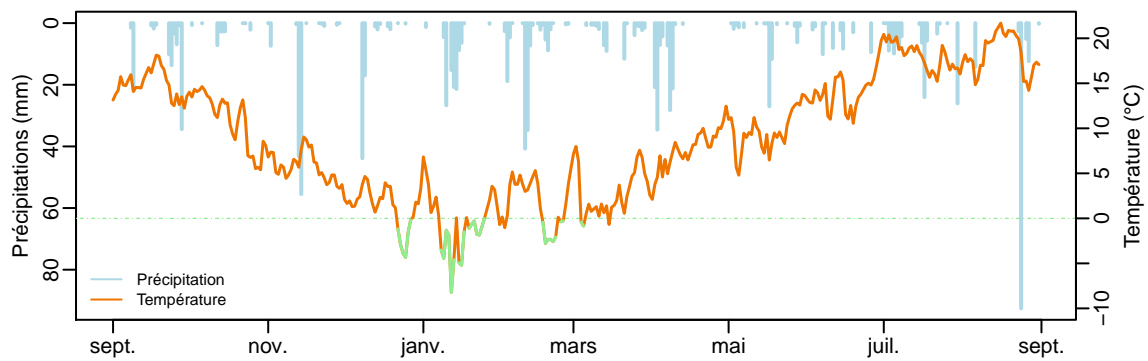
# x2424010 (112.9321 km<sup>2</sup>) – année 1984–1985



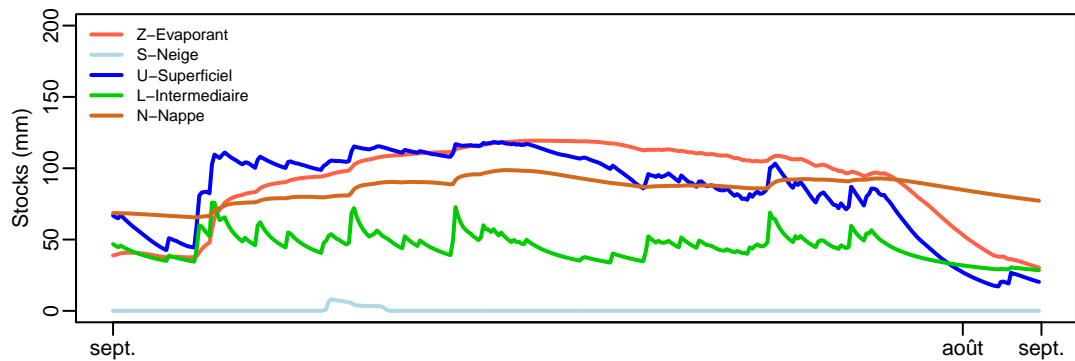
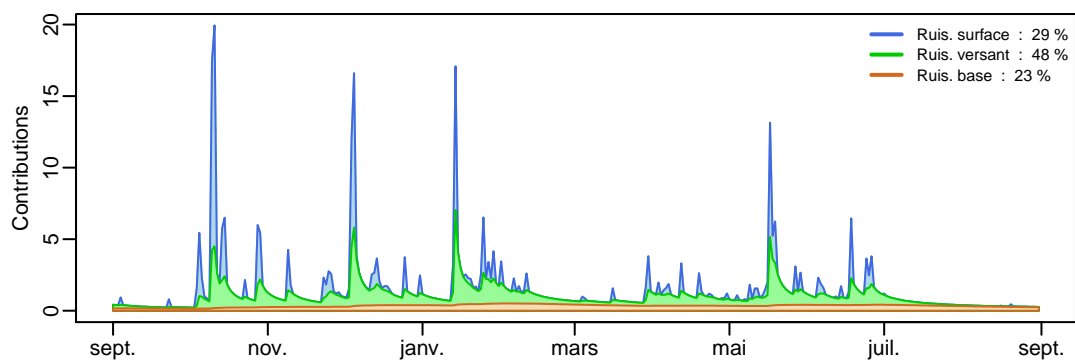
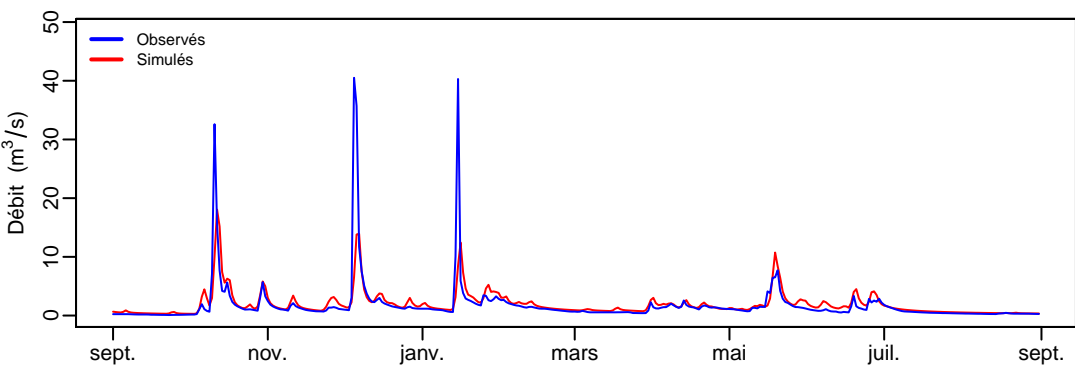
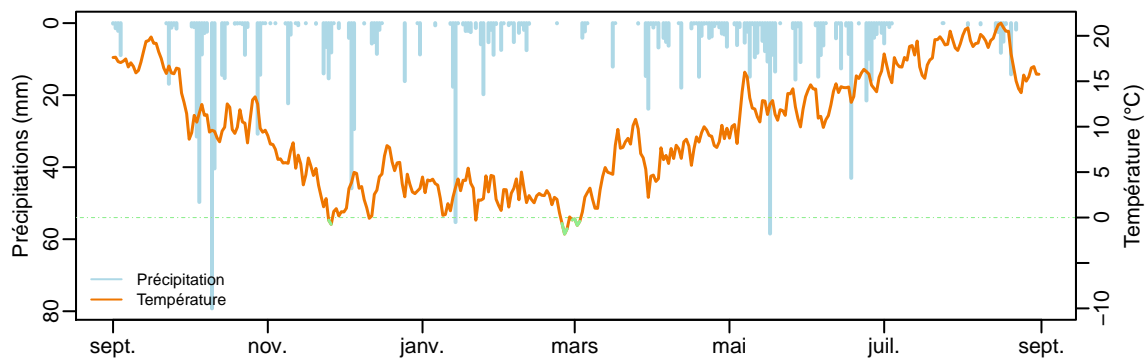
# x2424010 (112.9321 km<sup>2</sup>) – année 1985–1986



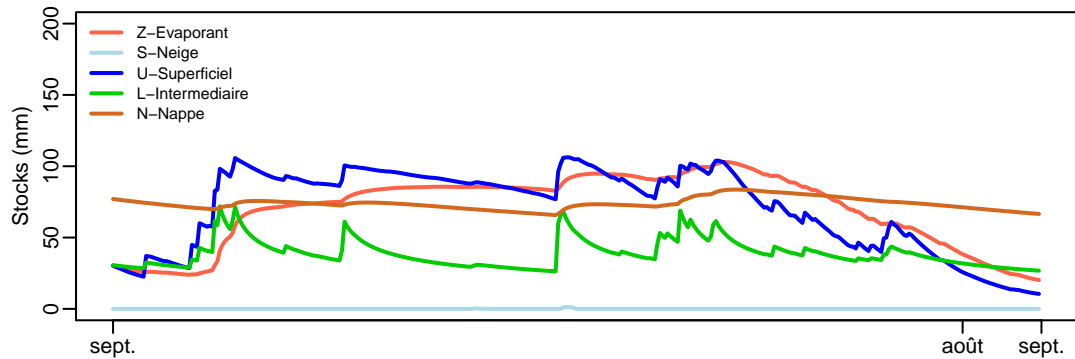
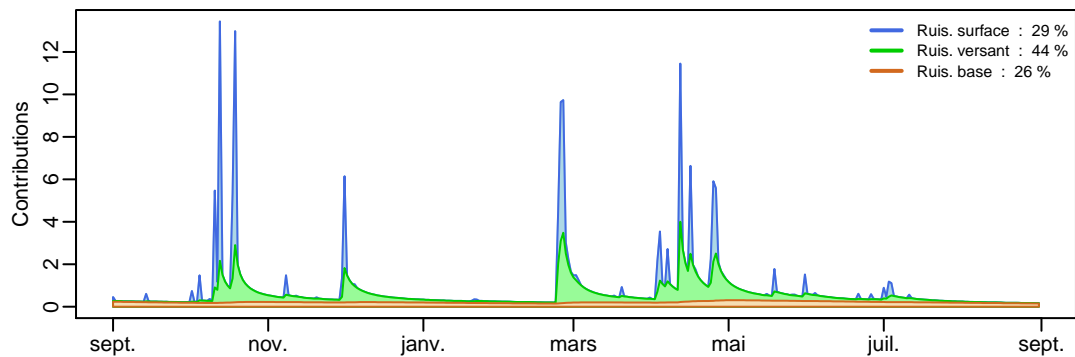
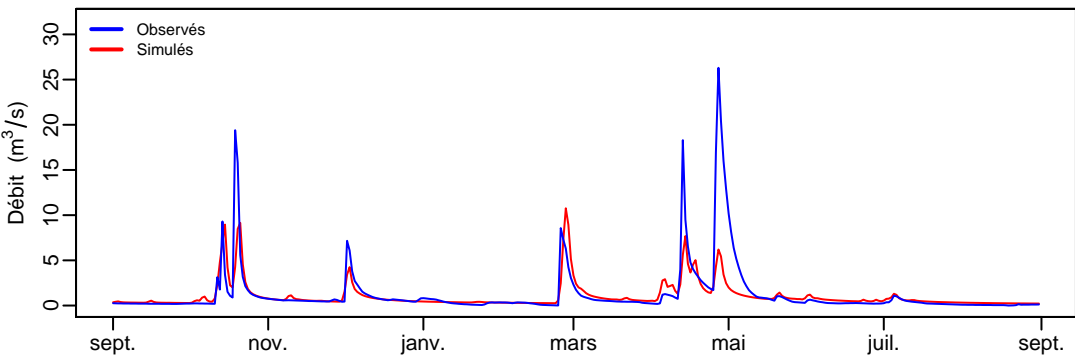
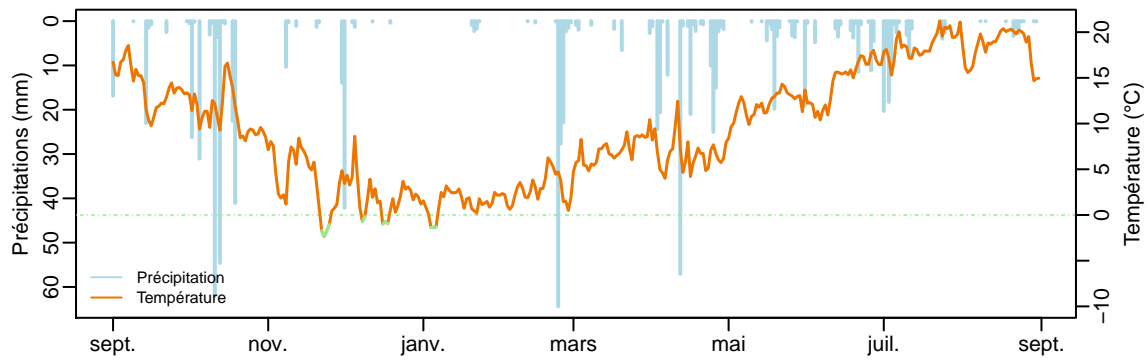
# x2424010 (112.9321 km<sup>2</sup>) – année 1986–1987



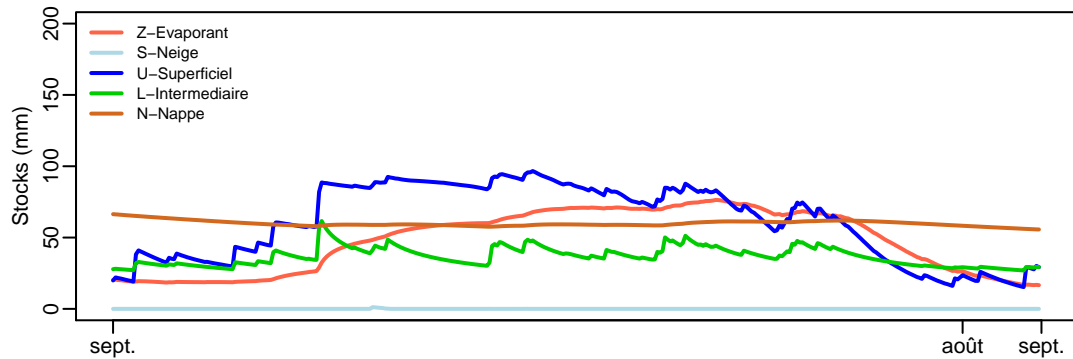
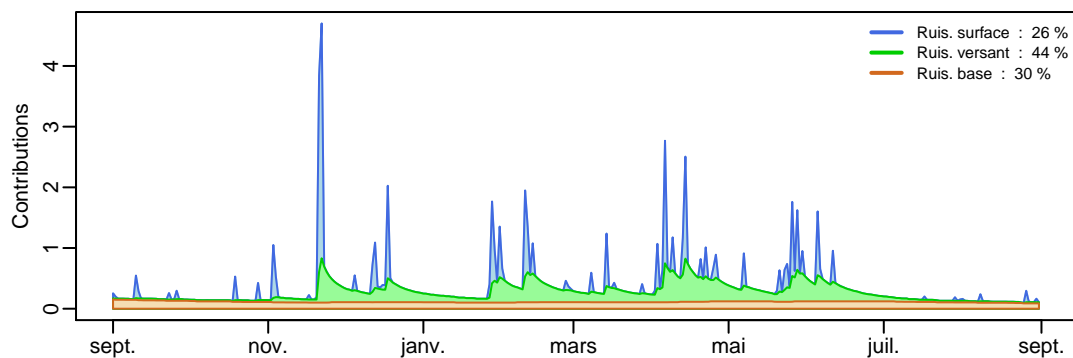
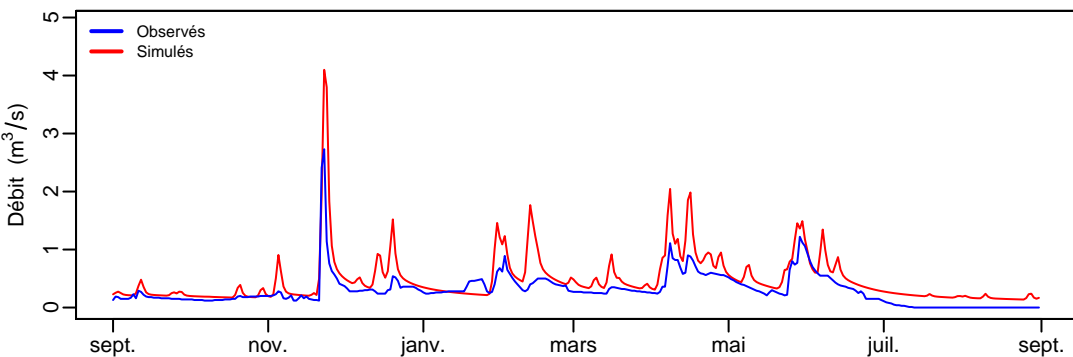
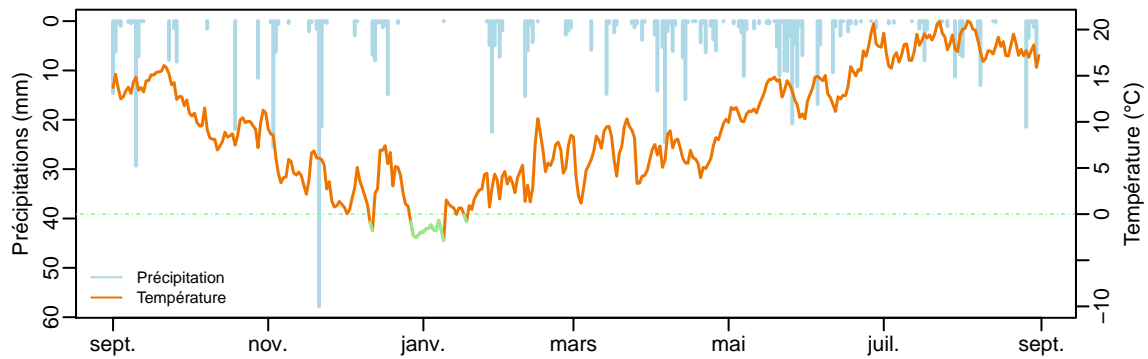
# x2424010 (112.9321 km<sup>2</sup>) – année 1987–1988



# x2424010 (112.9321 km<sup>2</sup>) – année 1988–1989

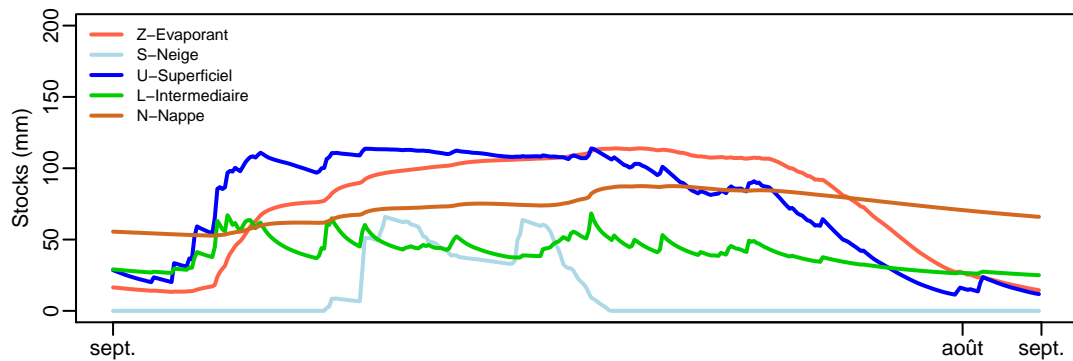
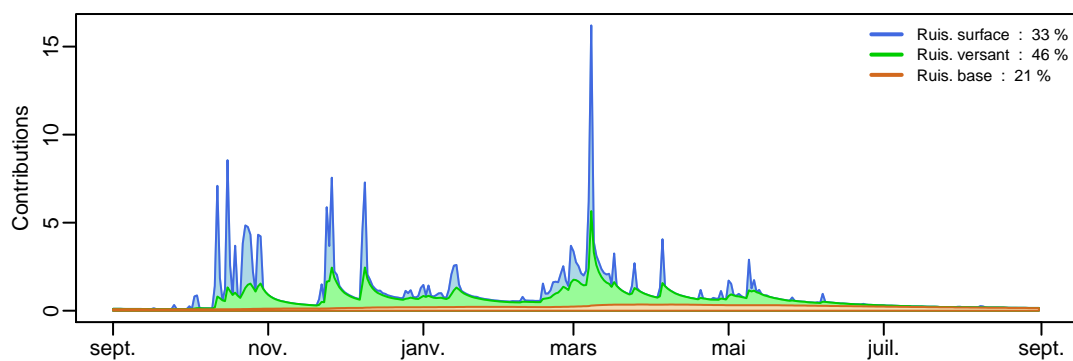
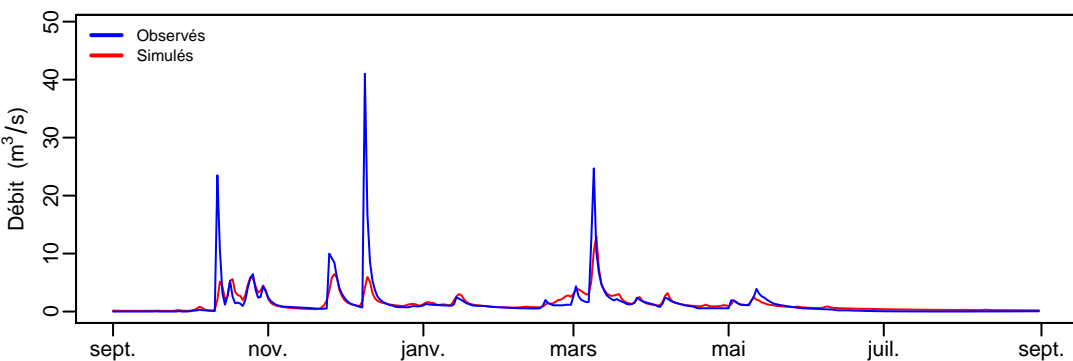
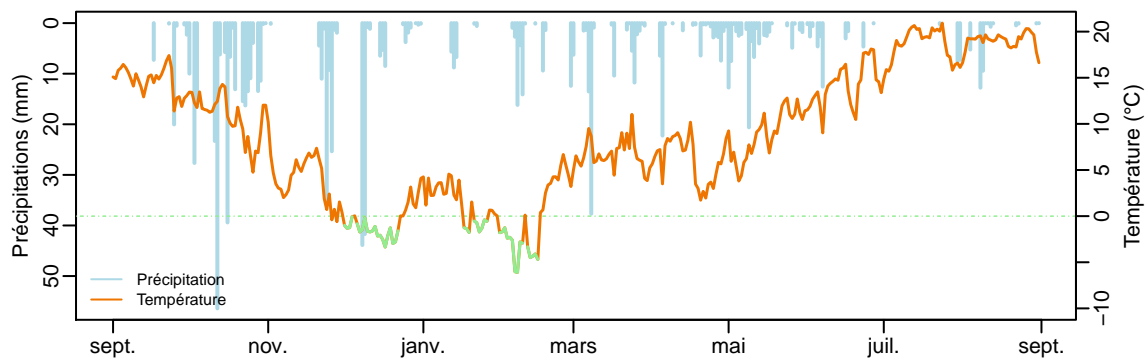


# x2424010 (112.9321 km<sup>2</sup>) – année 1989–1990

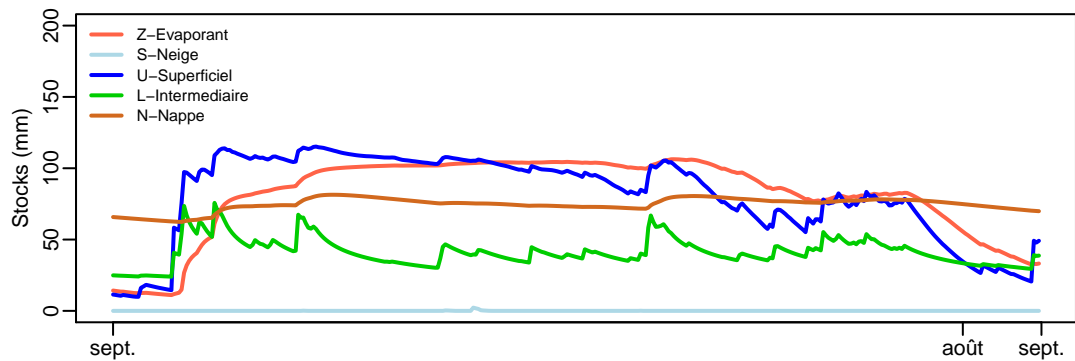
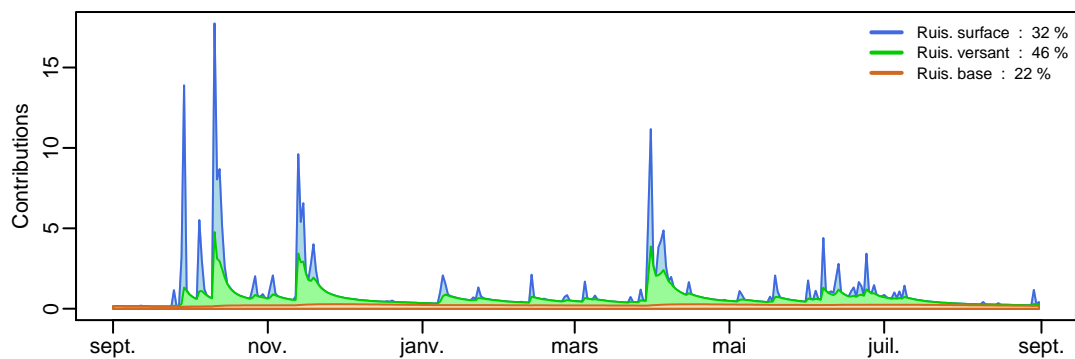
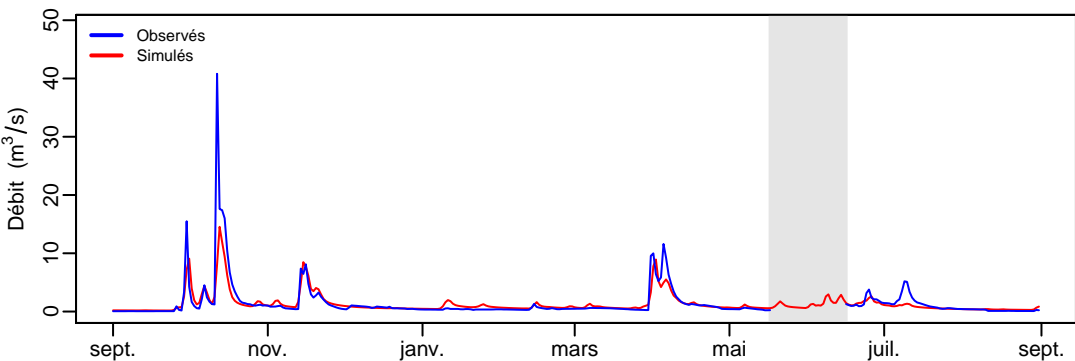
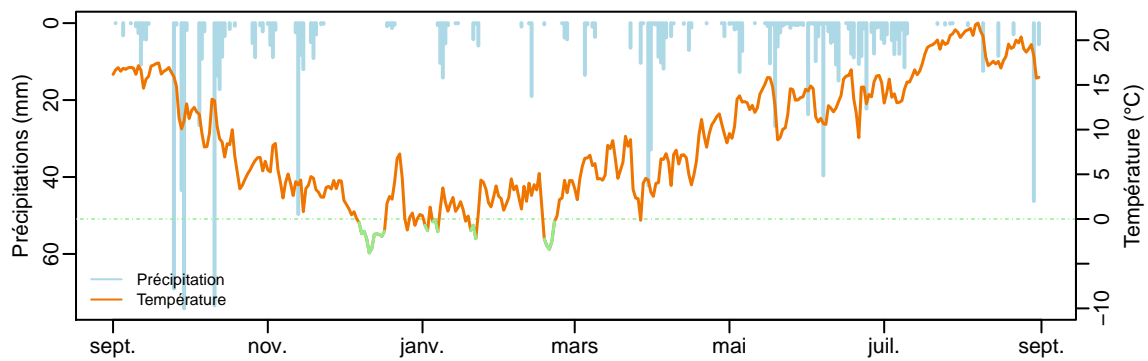




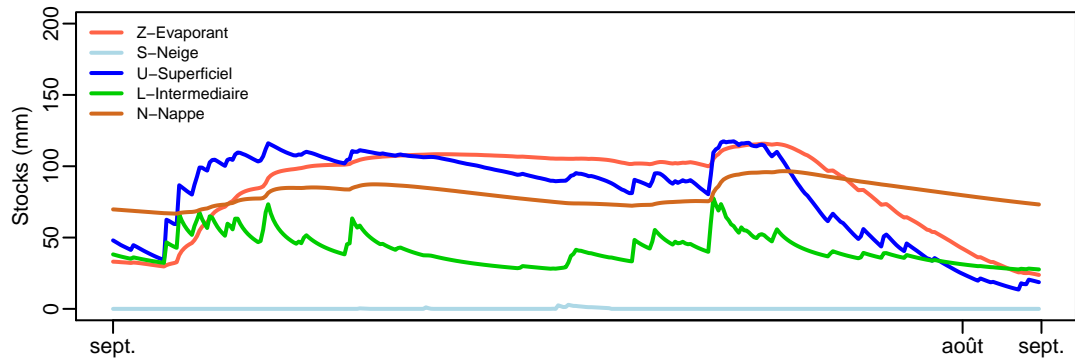
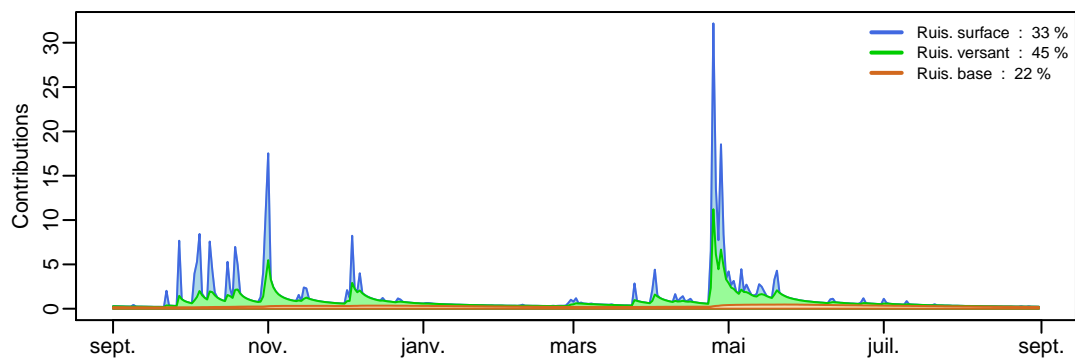
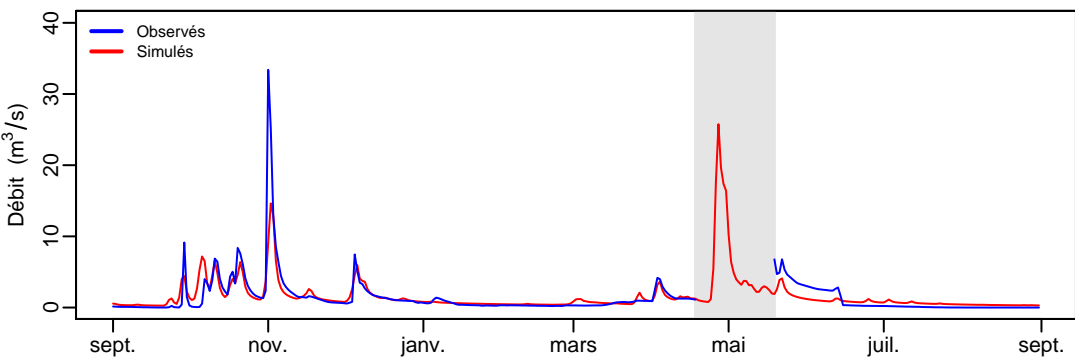
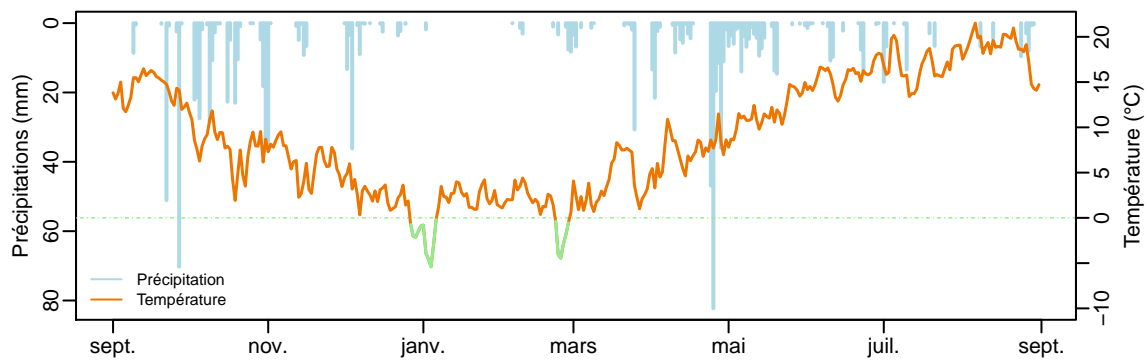
# x2424010 (112.9321 km<sup>2</sup>) – année 1990–1991



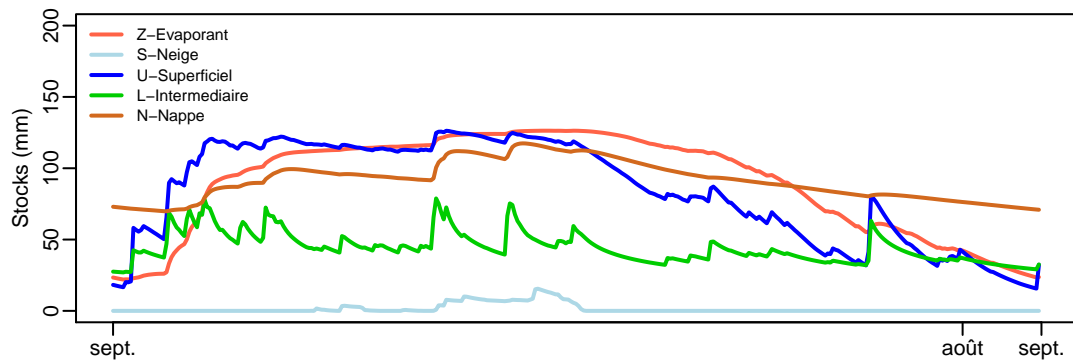
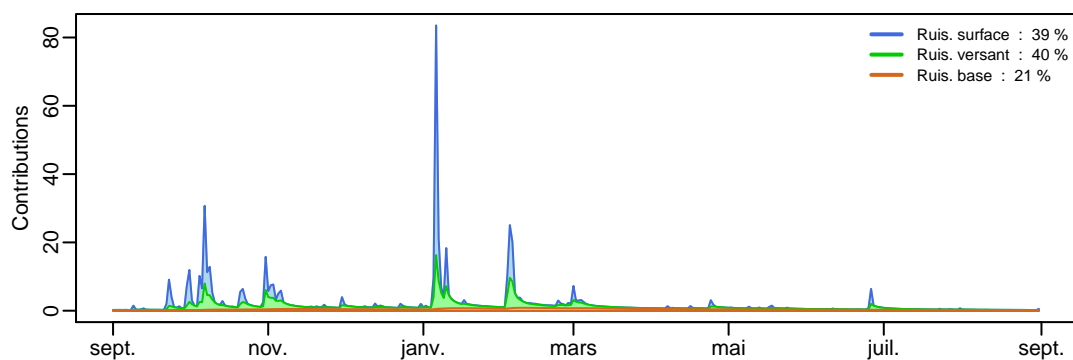
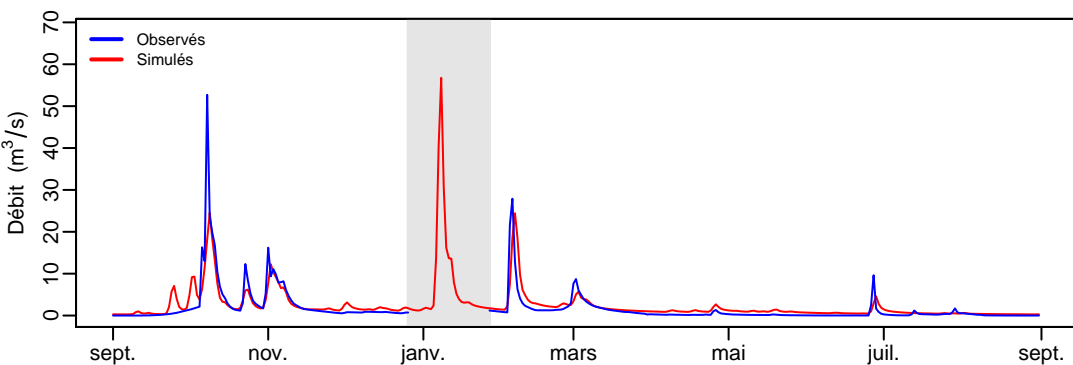
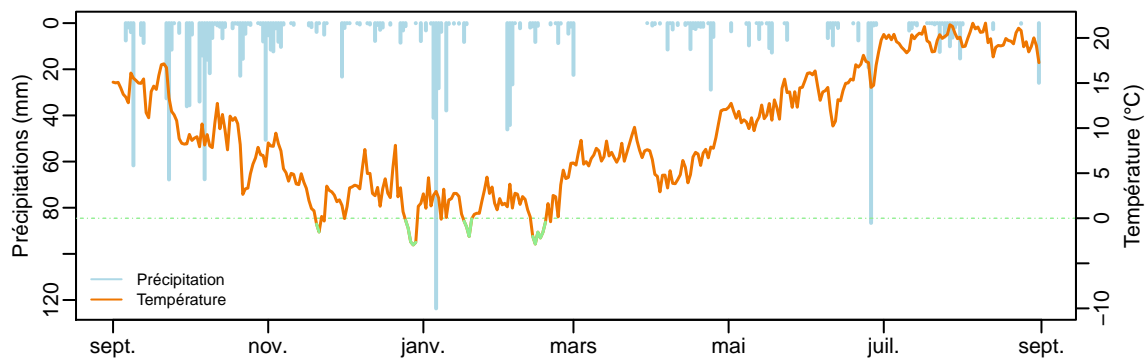
# x2424010 (112.9321 km²) – année 1991–1992



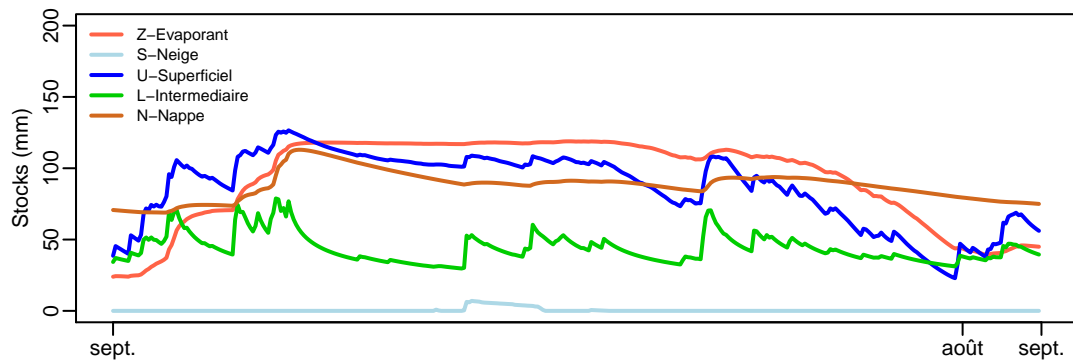
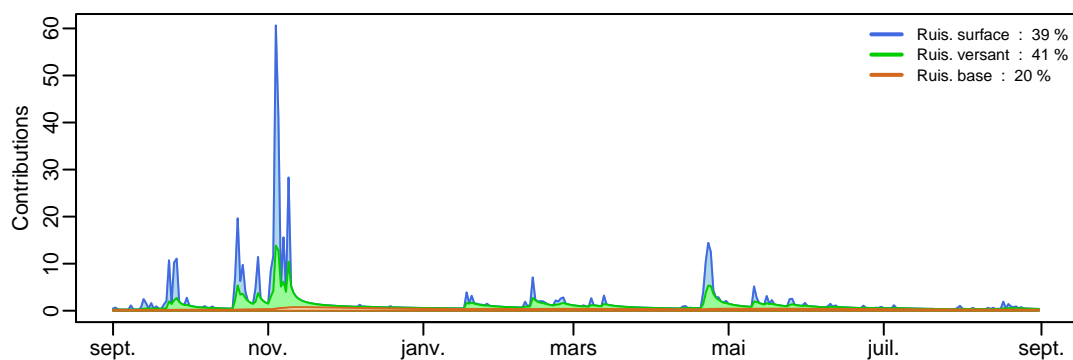
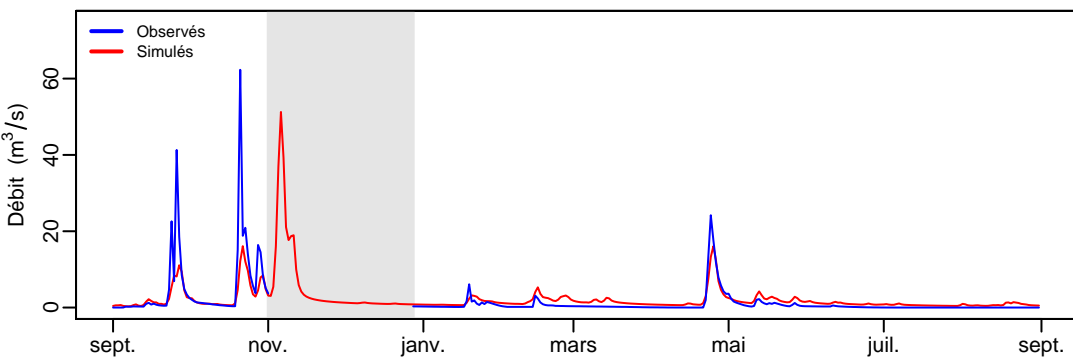
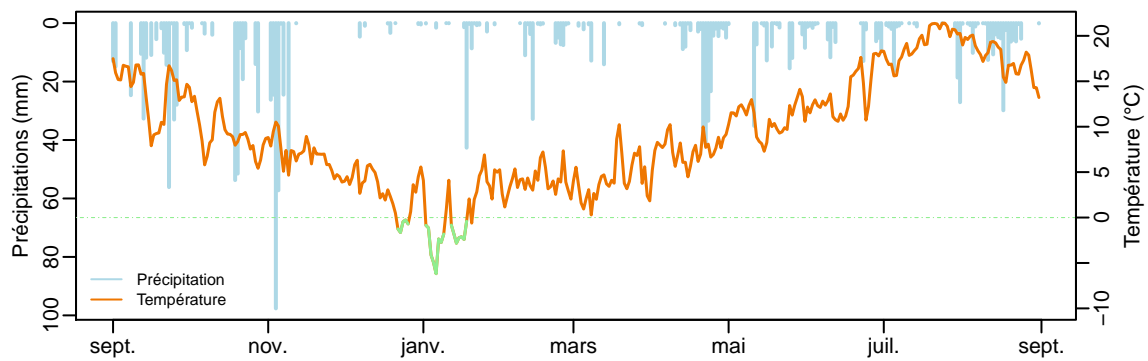
# x2424010 (112.9321 km<sup>2</sup>) – année 1992–1993



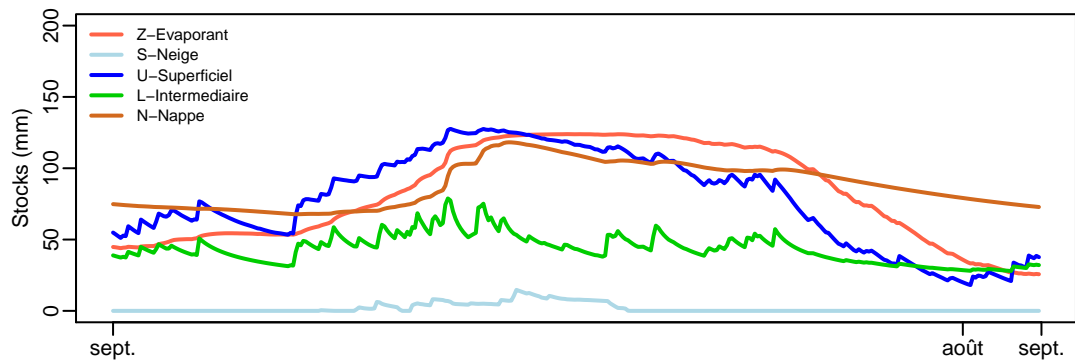
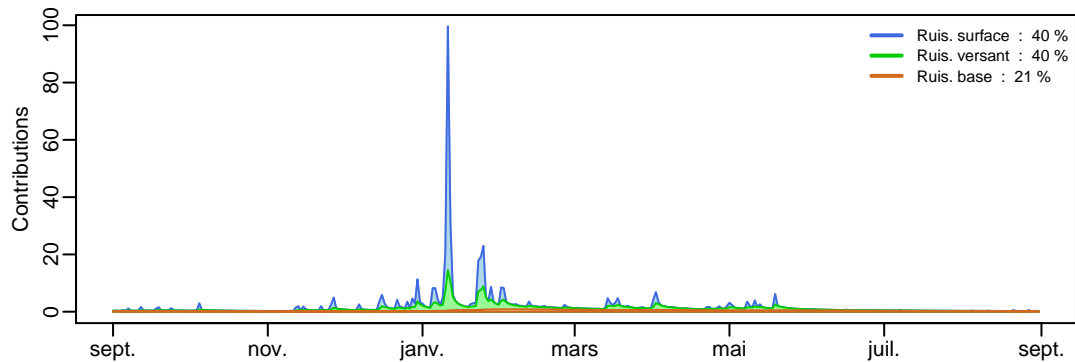
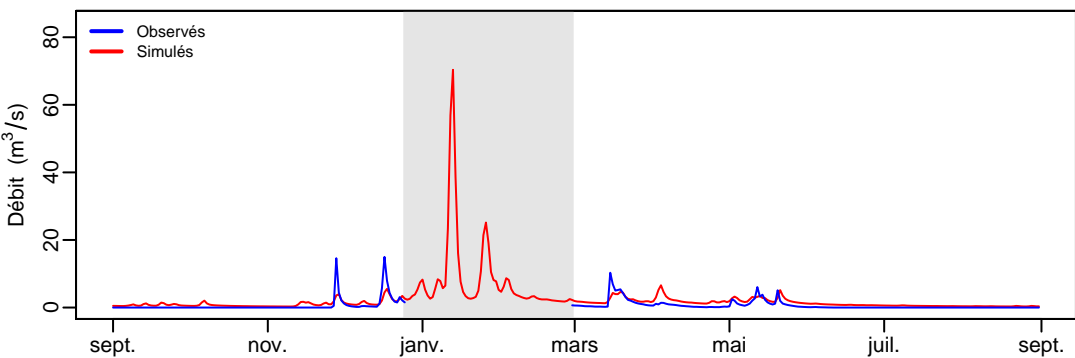
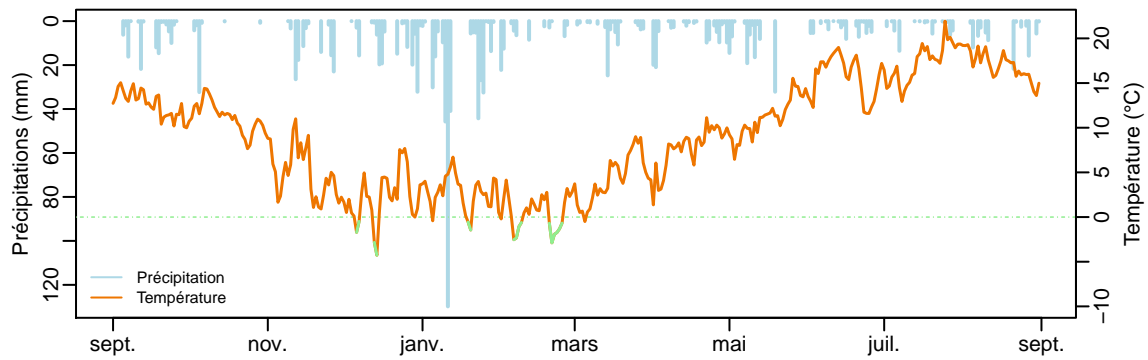
# x2424010 (112.9321 km<sup>2</sup>) – année 1993–1994



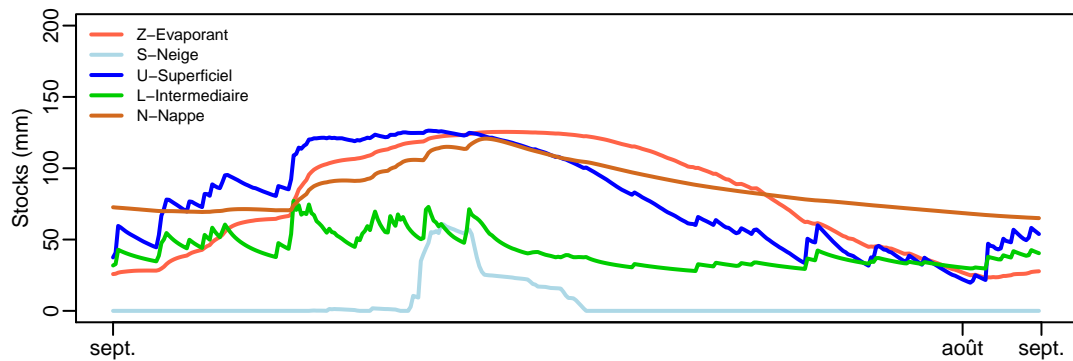
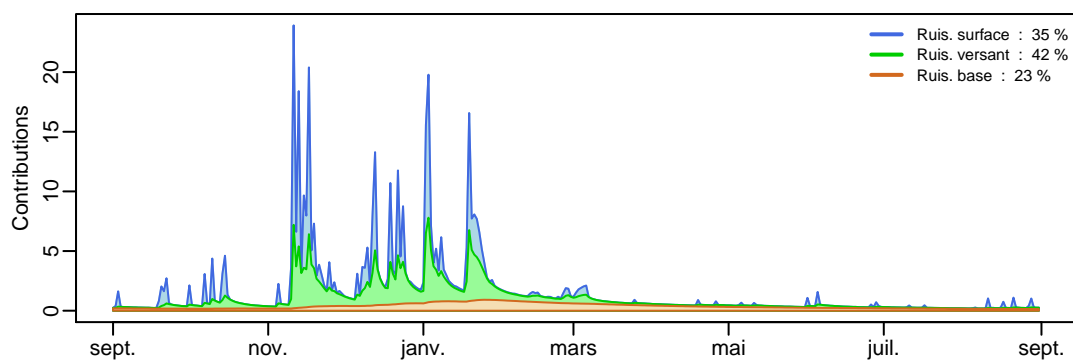
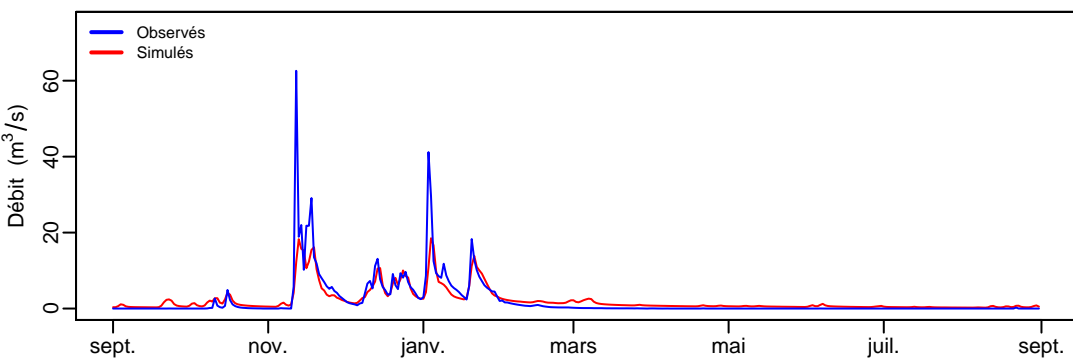
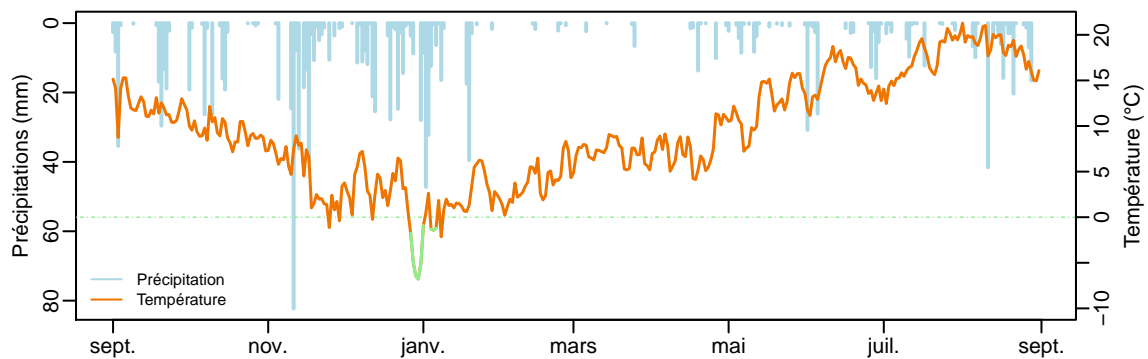
# x2424010 (112.9321 km<sup>2</sup>) – année 1994–1995



# x2424010 (112.9321 km<sup>2</sup>) – année 1995–1996



# x2424010 (112.9321 km<sup>2</sup>) – année 1996–1997



# x2424010 (112.9321 km<sup>2</sup>) – année 1997–1998

