

Interactive comment on “Optimizing micro watershed management for soil erosion control under various slope gradient and vegetation cover conditions using SWAT modeling” by Ghulam Nabi et al.

Ghulam Nabi et al.

enr.fiaz@uaar.edu.pk

Received and published: 5 February 2018

Dear Editor,

The authors are very thankful to you for reconsidering the decision regarding the final publication of manuscript. The authors were doing their best to complete referees comments, therefore the overall nature of the manuscript become significantly better. The files are attached for your review and decision.

Kind Regards, Authors

Please also note the supplement to this comment:

<https://www.hydrol-earth-syst-sci-discuss.net/hess-2017-532/hess-2017-532-AC5-supplement.pdf>

Interactive comment on Hydrol. Earth Syst. Sci. Discuss., <https://doi.org/10.5194/hess-2017-532>, 2017.

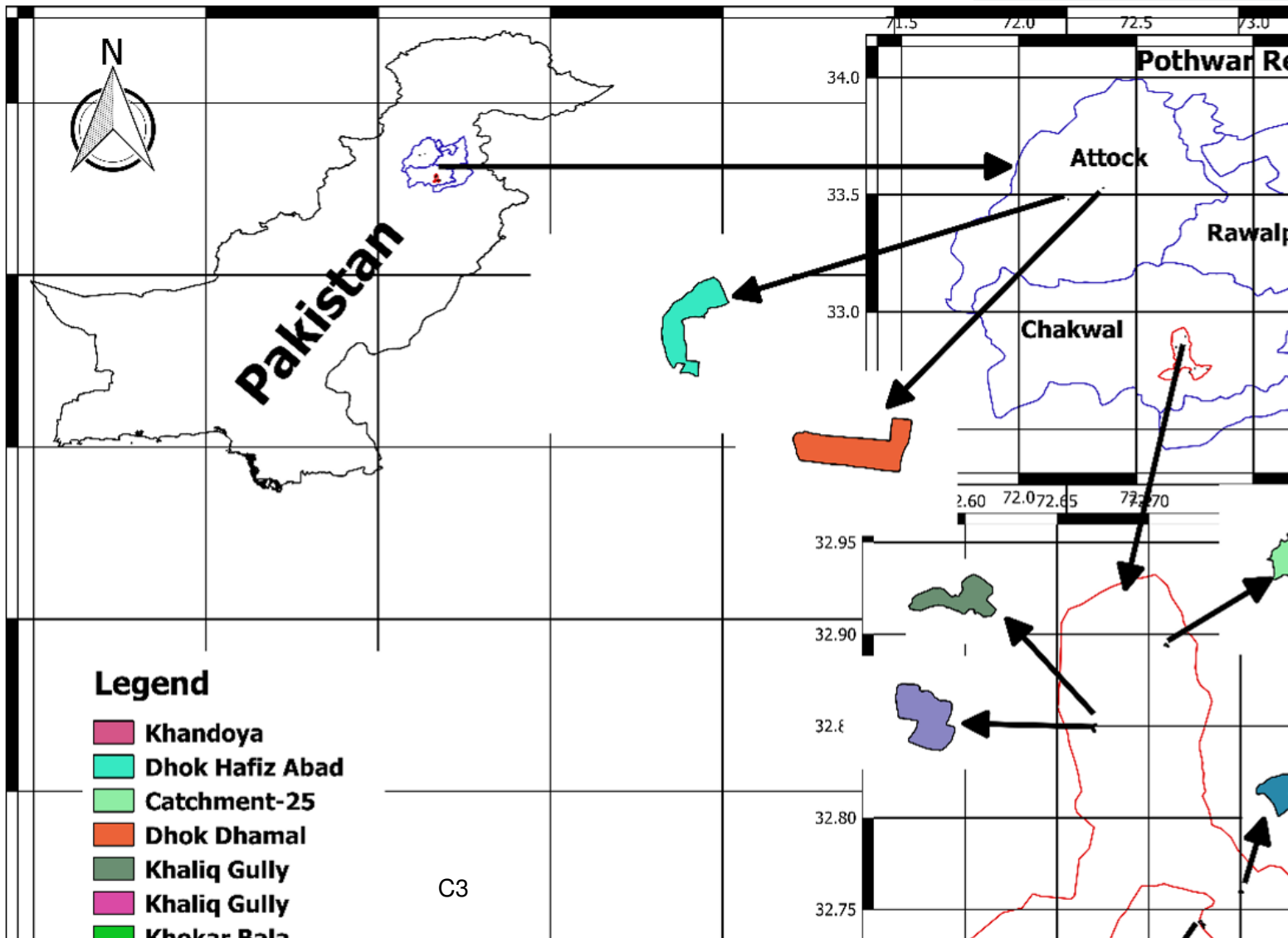
HESSD

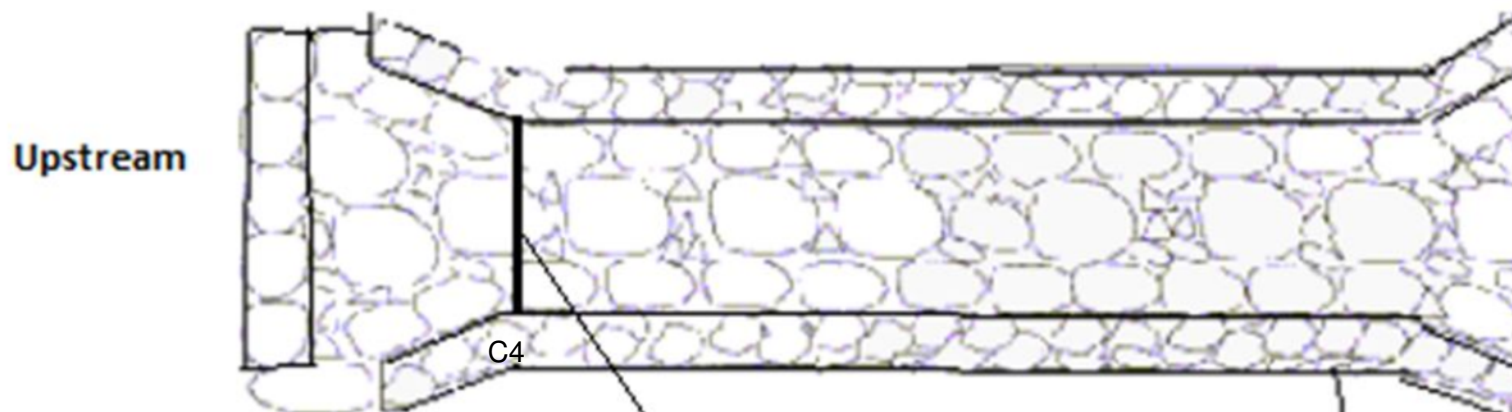
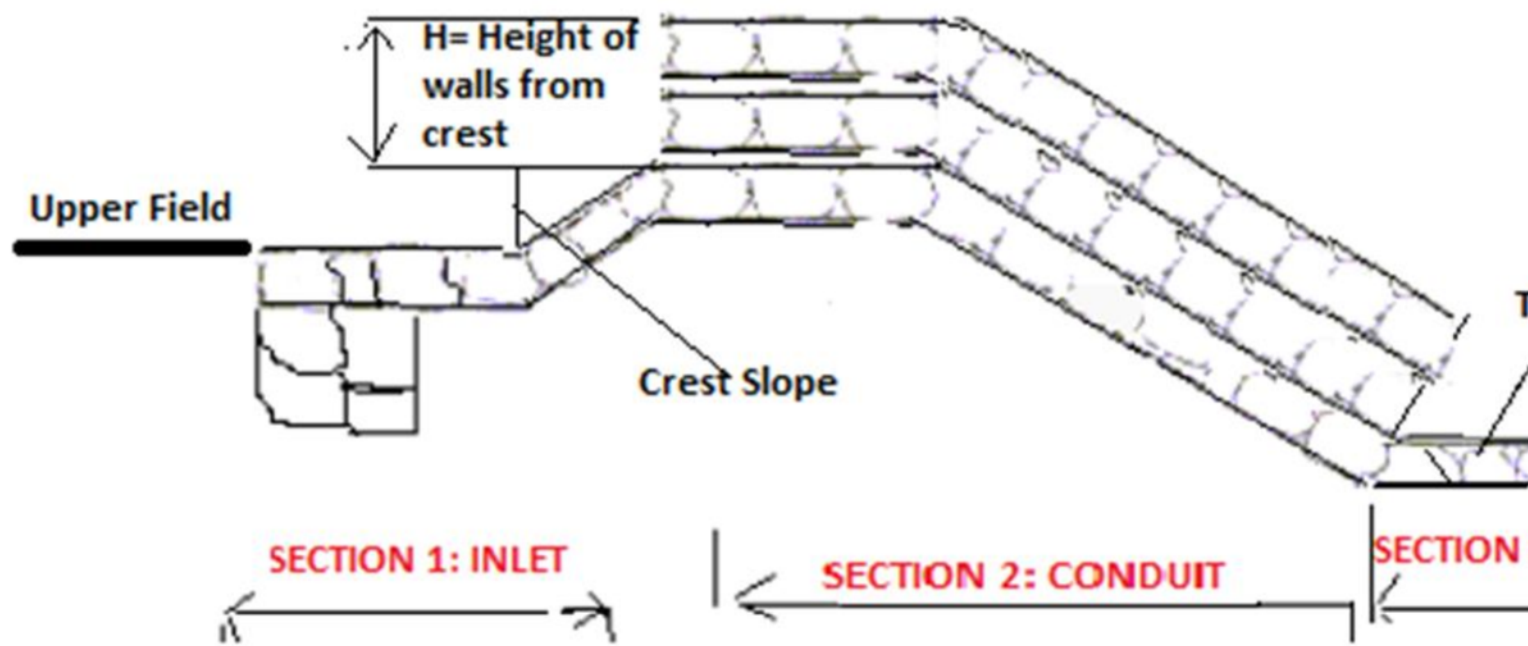
[Interactive
comment](#)

[Printer-friendly version](#)

[Discussion paper](#)







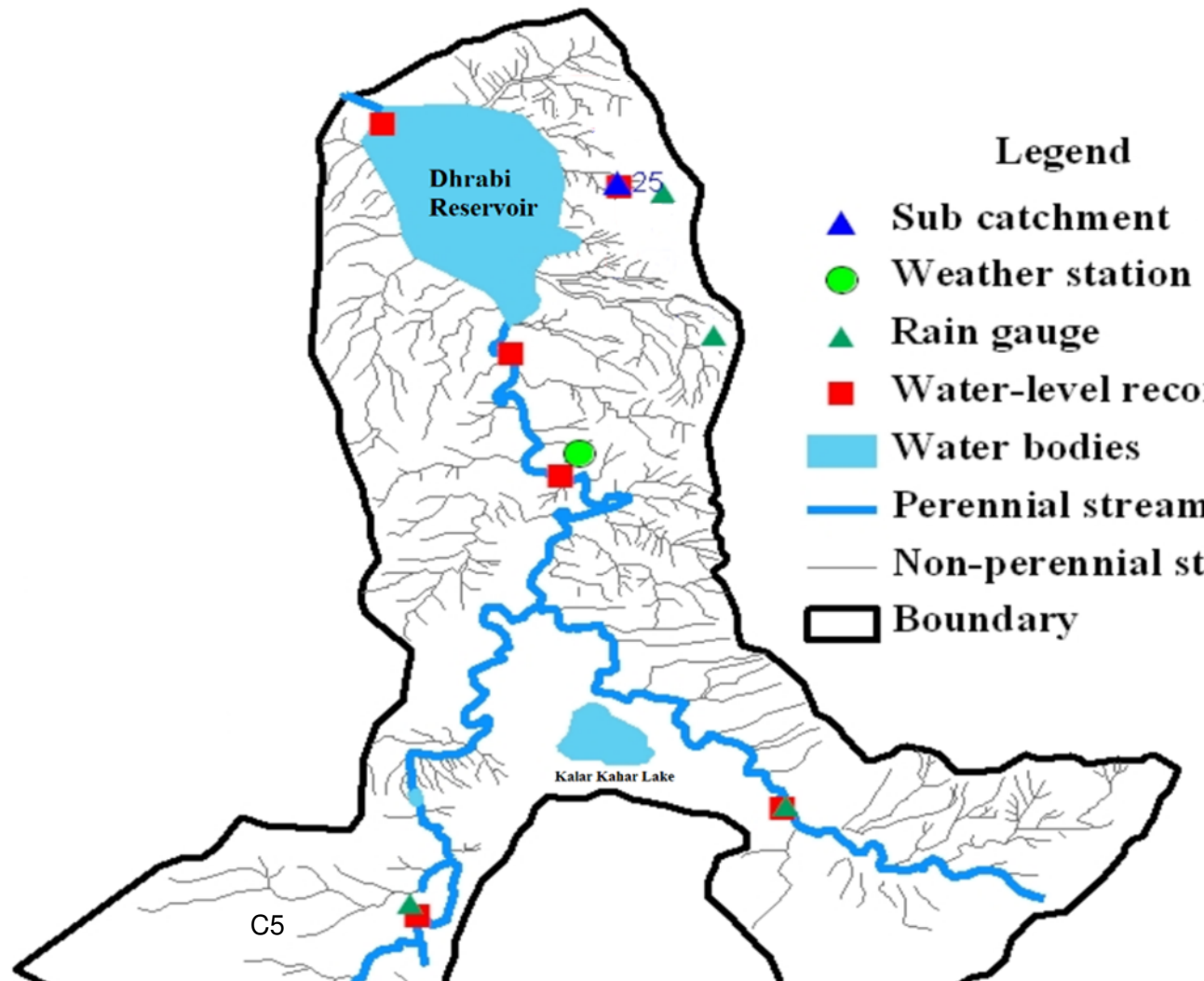
32.93

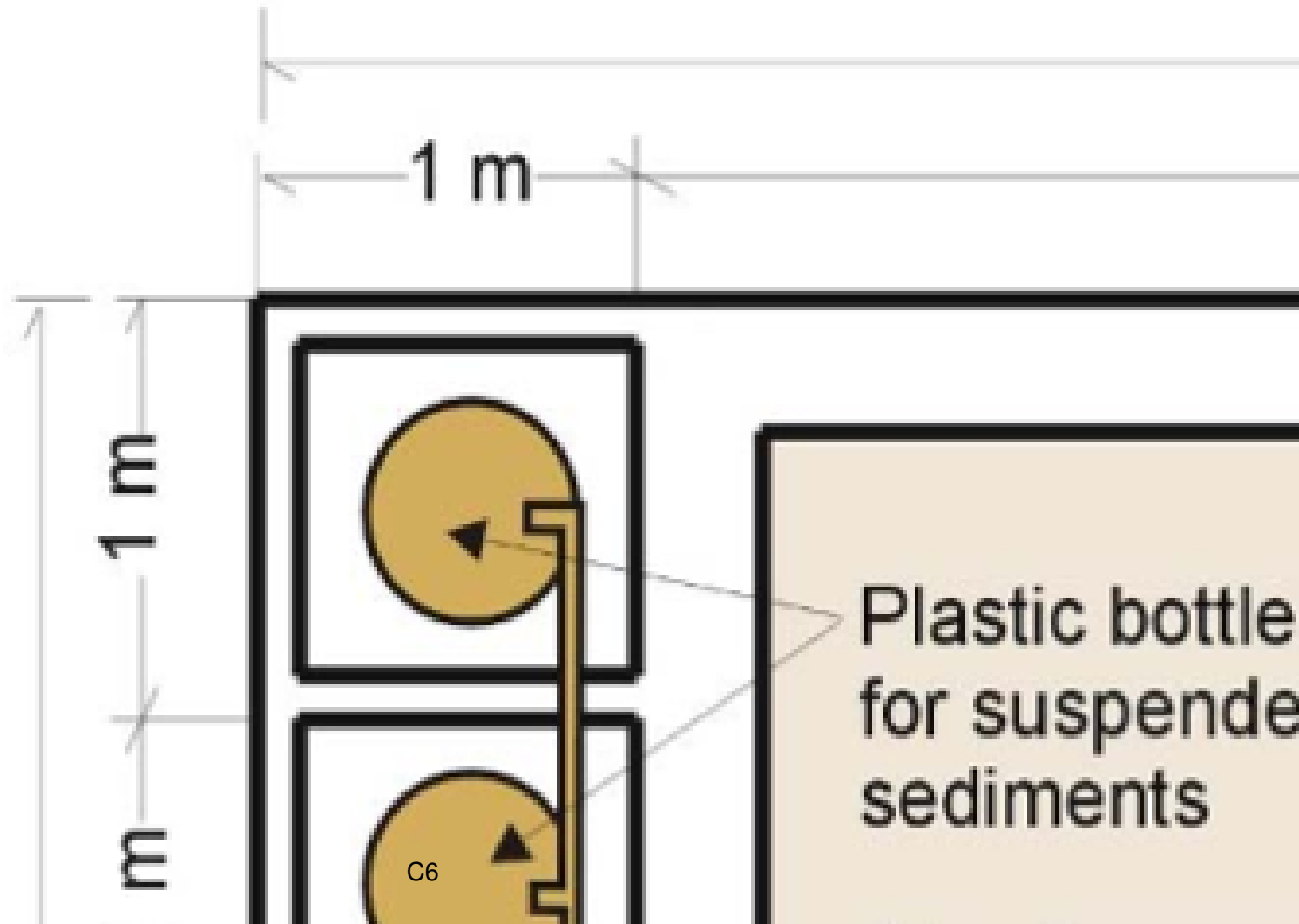
32.88

32.83

32.78

32.73





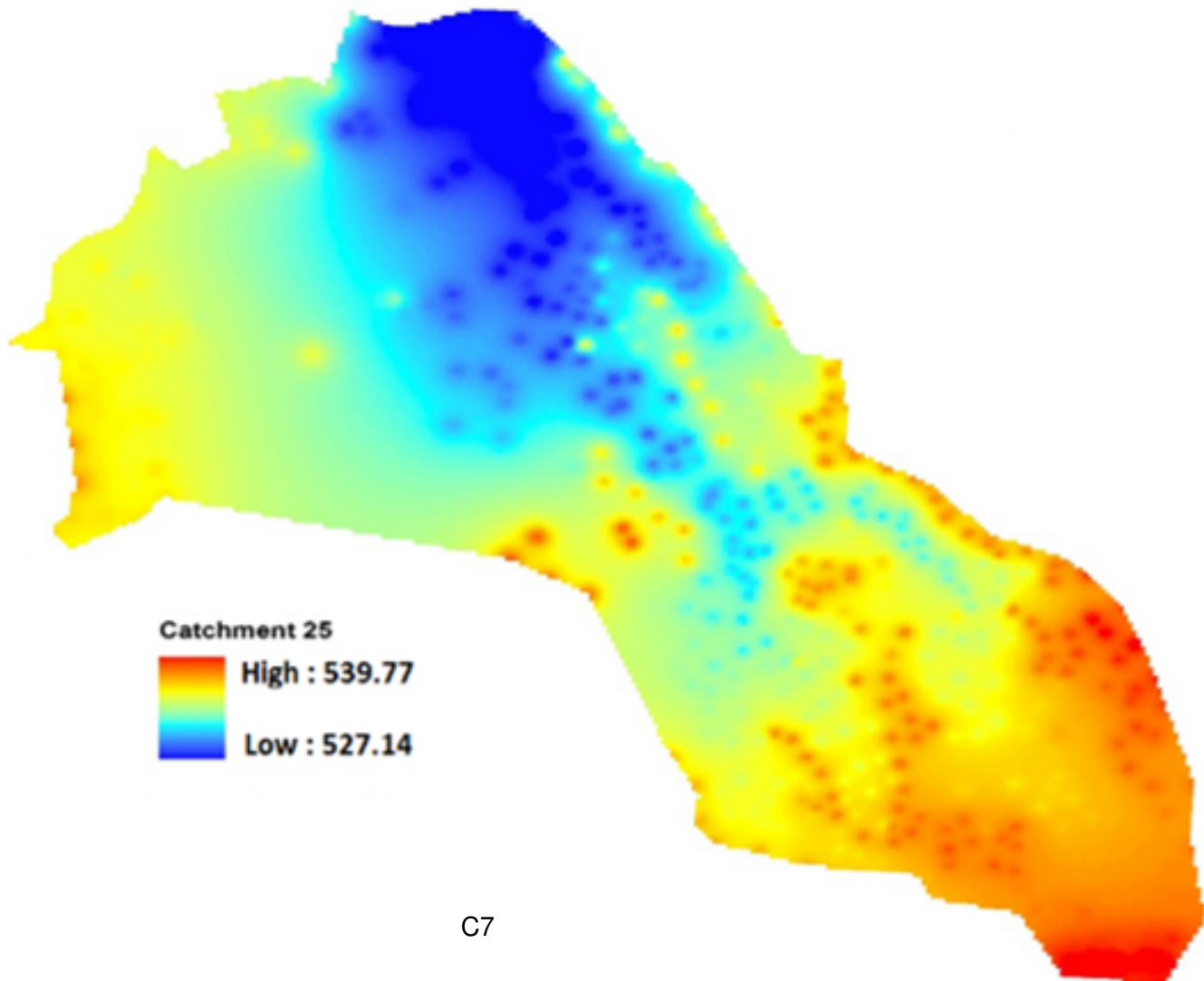
1 m

1 m

1 m

C6

Plastic bottle
for suspended
sediments



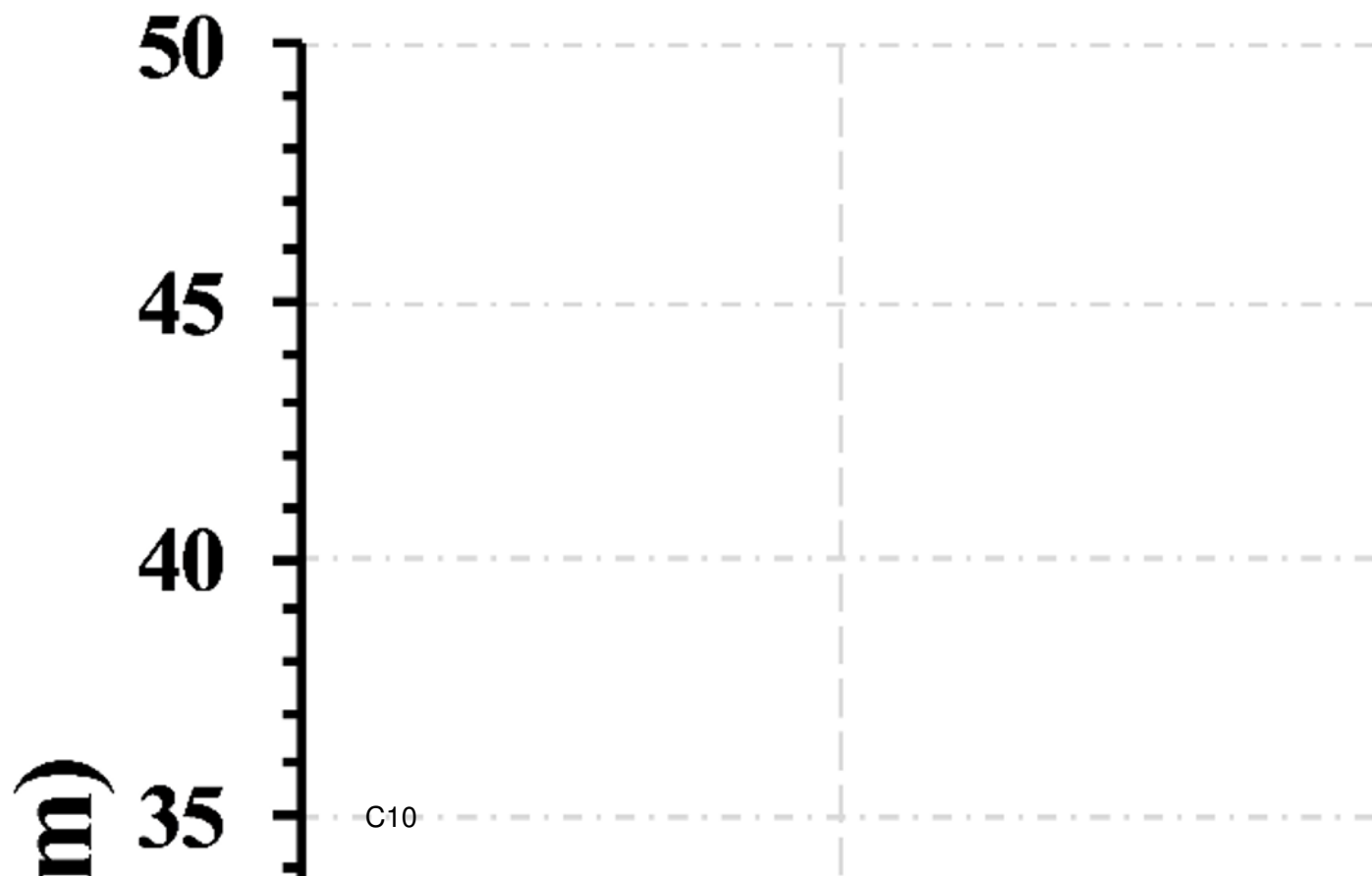
DA



C8

Rur
Defa

Surface



72°48'10"E

72°48'12"E

72°48'14"E

72°48'16"E

Location Map of Khoka

32°45'26"N

32°45'25"N

32°45'24"N

32°45'23"N

C11

