

# Author's Response

5 **Commenting on Reviewer's comments to the paper: "Regional-scale brine migration along vertical pathways due to CO2 injection – Part 1: the participatory modeling approach"**

by Dirk Scheer et al.

Tel: ++49-(0)721-608-22994; Email: [dirk.scheer@kit.edu](mailto:dirk.scheer@kit.edu)

## 10 **Anonymous Referee #1**

Received and published: 8 February 2017

15 **RC1-1:** The manuscript addresses an important topic, i.e. the involvement of a wider community in modeling efforts. A novel approach is reported in the manuscript, i.e. inclusion of selected expert into the modelling process via interviews and a workshop. It is thus a novel approach and describes an experiment involving people. I do think this topic is relevant for this journal, and may help in the longer run to come to improved model scenarios and set-ups. The paper is clearly written, well structured and understandable.

**Answer:** We appreciate very much the acknowledgment of our novel approach with integrating selected experts into the modeling process and the recognition this may yield into improved model scenarios and set-ups.

20 **RC1-2:** However, I do have suggestions and a number of issues with this paper, concerning the methods used as well as describing the experiment and the outcome more clearly, which I outline below. In the current version, no clear conclusions are formulated, just stated that this is a success. If it is a success, the authors should more clearly describe it. Just performing the interviews and the workshop is – to me – not enough, and clearer conclusions should be drawn. Also, the results should be better described, so that this work can become helpful  
25 for others. As stated above, the approach is novel and very interesting, so I would like to see this work reported. The authors describe a so-called participatory approach to model setup in the context of brine migration driven potentially by carbon dioxide injection into a saline aquifer. The authors used two methods, i.e. eye-to-eye interviews and a workshop with discussion groups in varying composition to discuss and obtain opinions of the participants on certain model features and their importance. This approach could contribute to a better model  
30 derivation, as the important features and effects to include in the model are discussed before and during the first modelling stages. I agree with the basic assumption that a wider participation would benefit here and may lead to answers that are more general from the modelling process. I thus think that this is a valuable research,

which may in future help us solve geoscience-related questions in a more comprehensive way. However, I have suggestions to improve the manuscript quality. Firstly, this first part is basically a social-science approach, however published in a natural science journal.

5 **Answer:** Many thanks for summarizing and synthesising the major points of critique and recommendations. To our understanding the various issues tackled in the summarizing overview follow the bullet points below. Therefore, we will dedicate detailed responses according to each bullet point subsequently.

The manuscript would clearly benefit

- **RC1-3:** from a clearer description of the methods used. I am not familiar with these concepts

10 **Answer:** With re-reading our manuscript, we see the point and need to clearer describe the set of methods used in order to make it better understandable to non-social-scientists being the large majority of the HESS journal. In the revised version, we added in section 2.2 a paragraph on the explorative and qualitative design of the study that stipulates the choice of the methods and extended descriptions on the methods used

- 15 - **RC1-4:** a more open and wide literature review of approaches similar and used maybe in different fields. Discussions with stakeholders of certain topics are nothing new, they happen frequently i.e. between regulators, consultants and site owners. Also interesting here could be approaches used for finding disposal sites for hazardous wastes. It is difficult for me now to believe that this is the wider status of research on this field. Just think of the discussion groups in Germany initiated by the fracking discussion,  
20 I think there is something to learn here.

**Answer:** We indeed have kept the literature in the submitted manuscript very short, and see the point to extend the literature review to better classify participatory approaches in the area of earth system and geological sciences. In the revised version, we added a paragraph on “involvement literature” in general contrasting the participatory from the generic involvement approach.

- 25 - **RC1-5:** a discussion of other possible methods not used. Why were they not used? Why did the authors use the interviews and the workshop, and why the “world café” format?

**Answer:** Within the Methods section 2.2, we included reasons on method selection (explorative, qualitative).

This would be a lot more informative, and help better understand the approach.

- 30 - **RC1-6:** Describe and discuss much clearer the choice of invited expert. At the end of the paper, there are a few sentences on this, but this of course is crucial. Inviting only natural scientists from regulators or science does not give the full spectrum of possible questions to be answered by the model. A wider participation could have shifted the model focus.

**Answer:** This is a relevant point; we are grateful for this comment. In the revised paper, we elaborated more widely on recruitment criteria and choice of experts.

- 5 - **RC1-7:** a clear description of the questionnaire used and the questions asked. Why were they asked? What was the intention, and did that work out? Could the interviewees answer the questions asked by social scientists? Did they think them relevant? Generally, this questionnaire is probably very important, as it sets the whole scope. So why and how was this devised?

**Answer:** In the submitted version, we decided not to include too many details of the questionnaire in order to keep the manuscript short. However, we understand much more details on the questionnaire are necessary. We now added the interview guideline in the manuscript (Table 1).

- 10 - **RC1-8:** How and why were the set of questions for the workshop devised? Why not other questions or other combinations of those?

15 **Answer:** Thanks so much for making this clear. Within the results section, we now outlined elaboration of the set of questions as a close cooperation between modelers and social scientists against the background of discussing the two fundamental main assumptions of the modelling (space, realistic but not site-specific geo-model).

I find the conclusions and results rather vague, very descriptive and repetitive. The manuscript does not allow a reproduction of the methods used, as they are not described. This requires more description of the results in the manuscript, and I suggest adding i.e. the questionnaire etc. in an appendix. In the current for, at least I could not transfer the approach used here to a similar topic, because not enough information and background is given. Especially concerning the background, a more general introduction into existing methods from social sciences would be helpful, as most Readers will be like me not familiar with the Terms used. Also in the discussion section, a clear statement of the achievements would be helpful. Maybe this is also due to me being a natural scientist, but what are really the findings others could use? What are the individual lessons? It just states that this was successful, but the success does not become very clear to me. The abstract should be more concise and reflect the findings of the work.

20  
25  
30 **Answer:** to our understanding, this paragraph summarizes the work to be done for a revised version as laid out in the bullet points above more in details. In the revised version of the manuscript, we carefully went through all sections and improved the paper on: (i) reworking the abstract to be more concise; (ii) the introduction section with an extended literature review on involvement literature; (iii) the method section with more details on methods used (expert selection, questionnaire etc.); (iv) the results section with describing more specifically the details; (v) the discussion section with focussing on clear statements of achievements; (vi) and the conclusion section with explicitly highlighting the lessons learnt.

## **Anonymous Referee #2**

Received and published: 13 February 2017

5 **RC2-1:** I was involved already as a reviewer in the first round of reviewing. I find the applied changes of the manuscript in accordance to both reviewer comments suitable. I did numerous reviews in the past, however, this is the first time I review a social science paper. I believe it would be good if also a social scientist (in addition to us natural scientists) would have a look. To summarize I find the manuscript of relevance and worth to be published.

10 **Answer:** We are grateful the reviewer finds the applied changes suitable and the paper topic in general worth to be published.

**RC2-2:** I do have only some minor comments. In general there is (again) a tendency to use terms and phrases which are weakly defined. For instance, page 2, line 13: it is not clear to me what is meant precisely with “producing and deploying conceptual and computer-based models”. However, a these kind of phrases are common I do not insist on a change here.

15 **Answer:** In the revised version, we carefully went through the manuscript and improved several parts to concisely define terms and phrases wherever it was suitable.

**RC2-3:** Page 2, Line 33: “in 2011”, here the reference should be given.

**Answer:** We replaced the reference within the sentence.

**RC2-4:** Page 2, Line 34: what is a Delphi survey?

20 **Answer:** Many thanks for hinting to the lack of details. We included a short description on the method of a Delphi.

**RC2-5:** Page 3, Line 16: remove the word “short” here

**Answer:** Many thanks for careful reading. We deleted the word “short”.

**RC2-6:** Figure 1: here also the backward iteration could be included

25 **Answer:** This is true and would enhance better understanding by readers. We deleted the old Figure and elaborated a new one including backward iteration.

**RC2-7:** Page 8, Line 9: before always ‘brine’ is referred to, now CO2 is named – is this consistent?

**Answer:** We checked the consistency of brine vs. CO2 – as a result: CO2 in this sentence is consistent.

**RC2-8:** Table 2: the text of the footnote should be put in the caption

30 **Answer:** We have put the footnote in the caption.

# Regional-scale brine migration along vertical pathways due to CO<sub>2</sub> injection – Part 1: the participatory modeling approach

Dirk Scheer<sup>1</sup>, Wilfried Konrad<sup>2</sup>, Holger Class<sup>3</sup>, Alexander Kissinger<sup>3</sup>, Stefan Knopf<sup>4</sup>, Vera Noack<sup>4</sup>

<sup>1</sup>Institute for Technology Assessment and Vera Noack<sup>3</sup>Systems Analysis (ITAS), Karlsruhe Institute of Technology, Karlstrasse 11, 76133 Karlsruhe, Germany

<sup>2</sup>DIALOGIK, Lerchenstraße 22, 70176 Stuttgart, Germany

<sup>3</sup>Department of Hydromechanics and Modelling of Hydrosystems, University Stuttgart, Pfaffenwaldring 61, 70569 Stuttgart, Germany

<sup>4</sup>Bundesanstalt für Geowissenschaften und Rohstoffe (BGR), Stilleweg 2, 30655 Hannover, Germany

10 *Correspondence to:* Dirk Scheer ([dirk.scheer@kit.edu](mailto:dirk.scheer@kit.edu))

**Abstract.** Saltwater intrusion into potential drinking water aquifers due to the injection of CO<sub>2</sub> into deep saline aquifers is one of the potential hazards associated with the geological storage of CO<sub>2</sub>. Thus, in a ~~site-specific risk assessment~~ selection process, models for predicting the fate of the displaced brine are required. ~~for example, for a risk assessment or the optimization of pressure management concepts~~. From the very beginning, this research on brine migration, ~~has been~~ aimed at involving expert and stakeholder knowledge and assessment in simulating the impacts of injecting CO<sub>2</sub> into deep saline aquifers by means of a participatory modeling process. The involvement exercise made use of two approaches: First, guideline-based interviews were carried out ~~aimed~~ aiming at eliciting expert and stakeholder knowledge and assessments on geological structures and mechanisms affecting CO<sub>2</sub> induced brine migration. Second, a stakeholder workshop, including the world café format, ~~was used~~ yielded to evoke evaluations and judgments on the numerical modeling approach, on scenario selection, and on preliminary simulation results. The participatory modeling approach gained several results covering brine migration in general, the geological model ~~10~~ sketch, scenario development, and the review of the preliminary simulation results. These results were included into revised versions of both the geological model and the numerical model helping to improve the analysis of regional-scale brine migration along vertical pathways due to CO<sub>2</sub> injection.

## 1 Introduction

25 Any effort in investigating and developing the Carbon Dioxide Capture and Storage technology (CCS) unavoidably touches the social and political ~~spheres~~ sphere and needs to take into account the broader societal debate. From the very beginning, this research on brine migration, ~~has been~~ aimed at involving expert and stakeholder knowledge in simulating the impacts of injecting CO<sub>2</sub> into deep saline aquifers. Therefore, this work is split into two papers (Part 1 and Part 2), where Part 1 deals with the concept of “Participatory Modeling“ (PM) as a means to involve external experts and stakeholders in the modeling process and Part 2 deals with the technical findings relevant for modeling brine migration. The study's main objective ~~of Part~~ 4 is to introduce participatory modeling in a joint natural and social science approach as a means to involve potential stakeholders of CO<sub>2</sub> storage applications into the technical modeling process.

Essentially, this study focuses on a comprehensive participatory stakeholder and modeling process, investigating ~~scenarios~~scenario and model approaches for regional-scale brine migration on the groundwater system due to CO<sub>2</sub> injection. The basis of this study is a realistic (but not real) virtual site derived from a geological model with geological structures as can be found in the North German Basin. After Knopf et al. (2010), the North German Basin is considered the most relevant region regarding CO<sub>2</sub> storage capacity in Germany. The adopted geological model comprises layers from the ~~deep saline~~-injection horizon in a deep saline aquifer up to potential drinking water horizons in shallow freshwater aquifers. For the numerical simulations of brine migration, the model fully couples fluid flow in shallow freshwater aquifers with deep saline aquifers. Within this system, we investigated different scenarios that can lead to brine migration into shallow aquifers. ~~A~~Such a site-specific assessment of potential hazards, ~~such as this one~~, would be necessary in ~~the 5<sup>th</sup>~~ early ~~phases~~phase of a multi-stage site identification process.

Public acceptance and a profound understanding of risks, hazards, and benefits are key issues on the ~~path to realization of way towards realizing~~ such projects (Scheer ~~and Konrad, et al.~~ 2014). Therefore, it is good practice to ~~already~~ involve stakeholders already at an early stage during the site-identification process (Scheer et al., 2015). ~~When applying PM~~Applying the approach of participatory modeling, we incorporate, from the very beginning of the modeling process, stakeholder expertise and opinion making, ~~helping~~ to reflect the geological model setup and subsequent relevant scenarios ~~describing~~building for brine migration. ~~As PM describes both a~~Following this societal and technical approach, ~~references will be~~reference is made below to both social scientists and ~~modeling experts~~. ~~When using~~modelers when presenting the participatory approach. With the term ‘modelers’, we ~~refer to~~synthesize the expertise of authors ~~of this study who have~~having a background in ~~the field of~~ geology and numerical modeling.

The concept of PM provides a framework for integrating external expertise into producing and deploying ~~conceptual and~~ computer-based models (Bots and Daalen, 2008; Dreyer et al., 2015; Dreyer and Renn, 2011; Röckmann et al., 2012). PM is a generic approach, open for different methods in order to facilitate early expert and stakeholder integration in science development. ~~This integration of~~Integrating external expertise in geo-science development is currently still a rather exceptional case. We define PM as integrating experts and stakeholders into the production and/or usage phase of conceptual and computer-based models (Hare et al., 2003; Bots and van Daalen, 2008; Dreyer et al., 2015). Hence, PM opens up the modeling process for external actors ~~whose expertise lies outside the realm who do not dispose~~ of simulation and modeling ~~science~~expertise. In that sense, PM is a generic term for a large variety of experimenting with expert involvement in science development. PM comprises several approaches, such as Group Model Building focusing on strategy development in organizations (Richardson and Andersen, 1995), Mediated Modeling with its aim to generate consensus for environmental issues (van den Belt, 2004) or Companion Modeling for collective learning in the field of natural resource management (Simon and Etienne, 2010). Most research of PM application currently takes place in the management of natural resources, such as water, forestry, or land use (e.g., Refsgaard et al., 2005; Antunes et al., 2006; Cockerill et al., 2006; Bogner et al., 2011a; Webler et al., 2011; Röckmann et al., 2012). To our knowledge, no PM stimulated applications have so far been carried out in the field of CCS. Nevertheless, some research has been done on identifying how policymakers process and use carbon dioxide storage simulation ~~results in~~

the field of geological CO<sub>2</sub> storage data (Scheer, 2013; Scheer, 2015). Applying PM research follows; in general; two objectives as highlighted in literature (Dreyer and Renn, 2011). The first objective is to come to a robust and an ideally, in the ideal case – consensual and jointly born recommendation for policy and management. This shall be done via the integration of expert and stakeholder related knowledge into the modeling process in order to improve the model quality. The second objective aims

5 at stimulating collective learning processes within the involved stakeholder group. The general idea of PM fits well into our own research. However, with our approach, we build on experiences with other stakeholder elicitation processes in the field of CCS. For instance, in 2011; research was carried out (Wassermann et al., 2011) applying a combination of a traditional Delphi survey and a group Delphi method that focused on a broader range of topics ~~35~~ such as technological challenges, administrative and legal aspects, chances and risks, societal relevance and communication issues (Wassermann et al., 2011).

10 The Delphi method is a widely used method to assess and calibrate expert judgments on topics for which only uncertain or incomplete knowledge is available (Hill and Fowles, 1975; Benarie, 1988). In addition, an expert elicitation study was undertaken to identify, assess; and rank potential CO<sub>2</sub> leakage scenarios ~~in~~ at Heletz; /Israel; to provide guidance to support the decision-making processes (Edlmann et al., 2015, 2016).

15 However, participatory modelling approaches can be seen as a specification of involvement exercises centring around simulation models (Scheer et al. 2015). The large majority of ‘involvement literature’, instead, focuses on expert and/or lay people involvement in policy development with a strong focus on integrating stakeholders and citizens. The main reason for involvement approaches is to improve the decision-making process and to represent the scope and variety of opinions, values, and preferences of different segments of society, thus improving both decision quality and legitimacy (NRC, 2008). A special focus in involvement practice has been on risk and technology assessment (e.g., Fischer, 1995, 2000; Stern and Fineberg, 1996;

20 Petts et al., 2003). One reason for the “participatory turn” (Jasanoff, 2003) in risk and technology assessment is the fact that with emerging technologies issues of complexities, uncertainties and ambiguities become more severe. Consequently, these new technologies drive toward harder values and softer facts (Burgess and Chilvers, 2006; Funtowicz and Ravetz, 1992; Stirling, 2003).

Conclusions drawn from this short literature review indicate a lack of both methods and case studies covering early expert

25 involvement in science development. Research carried out at the science-policy interface often ~~involves~~ meets difficulties in understanding among stakeholders and decision-makers. As such, the transfer of scientific concepts to the practical application can benefit from an early-stage expert evaluation. To elaborate adequate methods and ~~carry~~ carrying out a case study in the field of CCS has been the main motivation of the research presented in this paper.

The involvement exercise undertaken within the modeling of different brine migration scenarios made use of two approaches.

30 As a starting point, guideline-based interviews carried out by the social scientists aimed at eliciting expert and stakeholder knowledge and assessment on geological structures and mechanisms affecting CO<sub>2</sub> induced brine migration. The second involvement approach consisted of a stakeholder workshop including the world café format and was carried out with the objective of evoking evaluations and judgments on the modeling approach, on scenario selection and on preliminary simulation results.

10 knowledge and assessments on geological structures and mechanisms affecting CO<sub>2</sub> injection-induced brine migration. The second involvement approach consisted of a stakeholder workshop, including the world café format, which was carried out in order to evoke evaluations and judgments on the modeling approach, on the scenario selection, as well as on the preliminary simulation results. The paper is organized as follows: Section 2 elaborates on the materials and methods used by shortly summarizing the participatory concept and outlining the detailed involvement steps and formats. Results of eliciting and feeding back expert information are provided in Section 3. The following Section 4 discusses main results while the last section ends with a conclusion.

## 2 Concept, methods and materials

### 2.1 The concept: early participatory modeling stakeholder involvement

10 The modeling process comprised both the setup of a static geological model and the implementation of dynamic numerical models used for investigating different brine migration scenarios as defined by the national “Carbon Dioxide Storage Law” (KSpG, 2012). The modeling concept provided the opportunity to involve stakeholders at a very early stage of science development. Thus, within this study we had the chance to include stakeholder opinion making and critique in the elaboration process of the geological model, the numerical model (i.e. the relevant physical processes), and the brine migration scenario design. As such, the focus of early stakeholder involvement in the modeling process comprised to:

- critically assess and, if necessary improve our proposed geological model, ii.
- critically reflect and thus contribute on brine migration scenario development and, iii.
- critically review and discuss preliminary numerical simulation results.

The participatory modeling concept covered two involvement methods: several expert interviews and one expert workshop. Both approaches were assigned at decisive time spots within the science management process. Figure 1 details the combination of the scientific and participatory processes. The science development first started with elaborating the preliminary sketch of the geological model, which served as input for the interviews. The interviewees critically assessed the sketch and provided

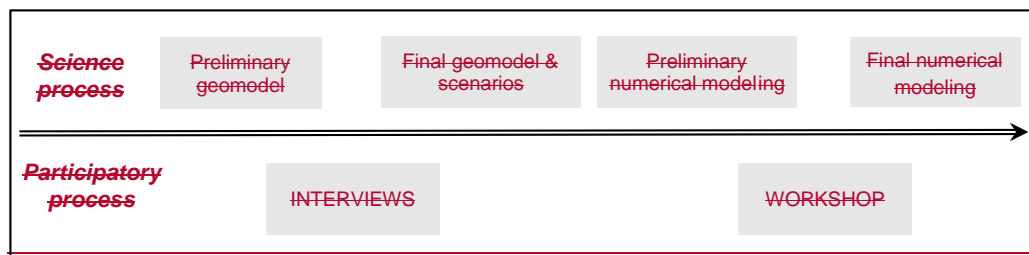


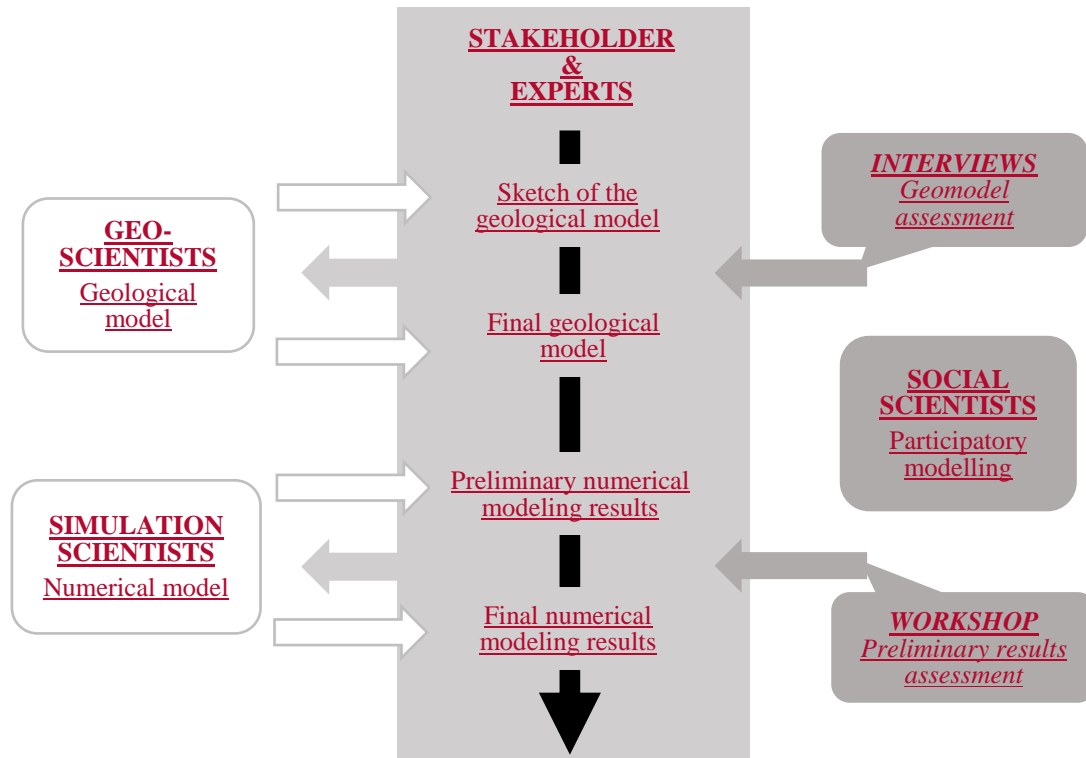
Figure 1. Detailing the science and participatory process concept.



expert insights on brine migration mechanisms and scenarios. The expert knowledge supported finalization of the geological model and the scenarios elaborated by the modelers, which were fed into the numerical modeling. The preliminary numerical modeling results were then critically discussed by stakeholders within the expert workshop. Subsequently, modeling results were finalized (Kissinger et al., 2017).

5

**Figure 15: Detailing the science and participatory process concept**



Source: own elaboration

25

## 2.2. The methods: expert interview and expert workshop

Expert interviews are a permanent feature in the toolbox used in empirical social research (Mayring 1990; Bogner et al. 2011b). Ten interviews were conducted between May and June 2013 by the social scientists with interviewees representing public authorities (5 interviews), business and industry (2 interviews), the ~~scientific community (2 interviews), and a nongovernmental organization (1 interview).~~ science community (2 interviews), and non-governmental organization representatives (1 interview). The interviewees were provided with an interview guideline outlined in Table 1 covering the topics (i) hazard assessment CO<sub>2</sub> injection (most important risks and hazards), (ii) brine migration mechanisms (pathways, physical processes, target variables), (iii) scenarios

30

for brine migration (prioritization of brine migration pathways), and (iv) geological model review and recommendations. The questionnaire has been elaborated in close co-operation between the modelers and the social scientists in order to elicit the broad range of interviewee’s expertise in these fields. The main focus laid on enriching the geo-model through feedback loops with interviewee’s knowledge contributions.

- 5
- ~~Hazard assessment CO<sub>2</sub> injection: most important risks and hazards~~
  - ~~Brine migration mechanisms: pathways, physical processes, target variables~~
  - ~~Scenarios for brine migration: prioritization of brine migration pathways~~
  - ~~Geological model: review and recommendations~~

10 **Table 1: Interview guideline (questionnaire) handed out before carrying out the interviews**

<b><u>1. Topic “interviewee’s work environment and expertise”</u></b>
<ul style="list-style-type: none"> <li>• <u>Short overview of interviewee on her/his organisation, professional work responsibilities and topics, personal expertise</u></li> </ul>
<b><u>2. Topic “Risk assessment and scenarios of brine migration</u></b>
<ul style="list-style-type: none"> <li>• <u>Which risks do you associate with brine migration due to CO<sub>2</sub> injection?</u></li> <li>• <u>Which mechanisms and migration pathways for brine migration do you think are possible/thinkable and how to describe them?</u></li> <li>• <u>Which physical processes should be considered within a numerical model simulating brine migration?</u></li> <li>• <u>Which target variables are essential in order to operationalize brine migration, that is which indicators are useful to measure, quantify, record and describe the impacts of brine migration?</u></li> </ul>
<b><u>3. Topic: “Prioritization of mechanisms and scenarios”</u></b>
<ul style="list-style-type: none"> <li>• <u>Classify scenarios according to ranking list with regard to risk potential covering probability and extend of damage</u></li> <li>• <u>Provide reasoning and arguments for ranking list</u></li> </ul>
<b><u>4. Topic: “Specification of brine migration scenarios”</u></b>
<ul style="list-style-type: none"> <li>• <u>By means of 3D-model print-out (cf. figure 2), interviewees are requested to identify and specify scenarios within the model sketch</u></li> </ul>
<b><u>5. Topic: “Summary”</u></b>
<ul style="list-style-type: none"> <li>• <u>Main conclusions to be drawn by interviewees</u></li> <li>• <u>Overview on next project steps by interviewer</u></li> </ul>

Source: own elaboration

The interviews were conducted face-to-face and lasted on average 60 minutes. Key issues addressed by the questionnaire referred to parameters and processes influencing brine migration, and the specification and prioritization of brine migration scenarios. The social scientists provided interviewees with some detailed questions jointly compiled with the modelers along

15

with the previously introduced model sketch shown in Figure 2 in order to get the stakeholders' critical feedback on their understanding of brine-related hazards, mechanisms and the plausibility of the principal geological model setup.

The expert workshop took place in Hannover in September 2014, ~~where and gathered~~ a total of 17 external participants ~~and plus~~ six project staff members ~~gathered~~. External participants represented public authorities (8 participants), business and industry (2 participants), the ~~scientific~~ science community (4 participants), and ~~experts from~~ non-governmental ~~organizations~~ organization experts (3 participants). Within the first session, modelers presented both the geological model as well as preliminary simulation results. During the second part of the workshop, a world café deliberation was carried out. The ~~"World Café"~~ "World Café" is a structured conversational process, which aims to facilitate open and intimate discussion. The idea behind ~~a World Café~~ is to provide access to the collective intelligence or collective wisdom among participants. Participants move between a series of tables where they continue the discussion in response to a set of questions, which are predetermined and focused on the specific goals of each World Café (Brown and Issacs (2005); Steier et al. (2015)). For that purpose, the participants in our workshop were divided into several small groups seated around tables discussing predefined core questions. After 20 minutes, we recombined the groups in the way that each member of a group moved to a different table. Only one person, the host, remained at the table and informed the new group about what had happened in the previous discussions. This procedure ~~was~~ repeated three times.

Recruitment of experts for both the interviews and the workshop followed several selection rules: expertise in dealing with the topic of geoscience, (and/or) carbon dioxide capture and storage, (and/or) modeling; representing (either/or) the area of ~~public authorities, business and industry, scientific~~ science community, and the civil society; and have longstanding experience and/or hold a senior professional position. Recruitment criteria thus focussed on gathering expertise and assessment from the narrower field of geo-science, computational science, and the CCS technology. The selection approach thus aimed at in-depth knowledge from experts in order to improve our modeling exercise.

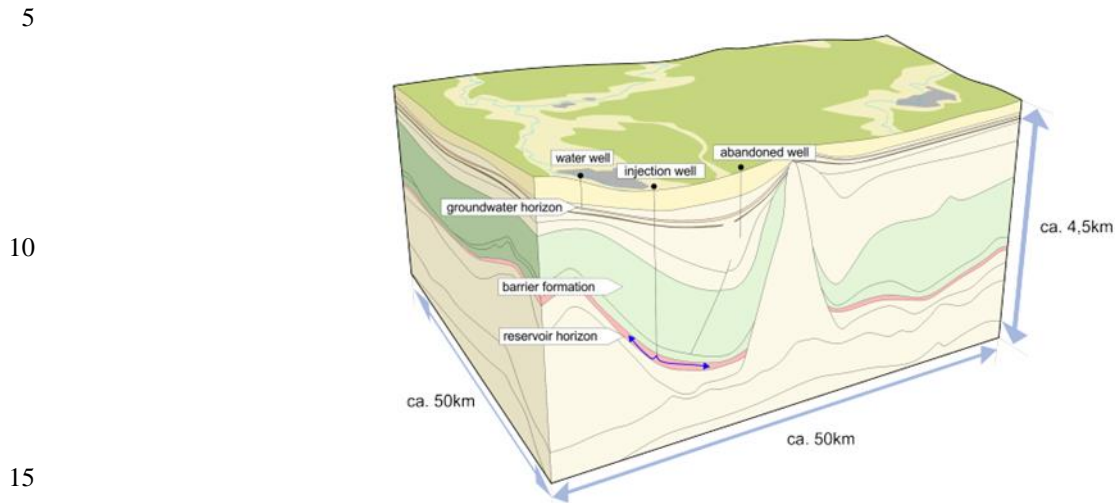
Both semi-standardized interviews and expert workshops belong to the field of explorative and qualitative research. An explorative design is reasonable when an object is underresearched and only basic knowledge on causes and effects is available. The same argument counts for using a qualitative approach since hypothesis-testing methods require systematic knowledge in order to sharpen a set of clear-cut hypotheses. Both arguments are valid in the case of brine migration due to CO<sub>2</sub> injection.

### 2.3. Material for stakeholders: the geological model (sketch) and preliminary simulation results

Data derived from 3D geological models were used by the modelers for the construction of a sketch for the guideline-based interviews (Figure 2). The sketch already includes technical and geological features, which may provide pathways for brine, ~~such as abandoned wells, fault zones and hydrogeological windows in the Rupelian clay barriers~~ such as abandoned wells, fault zones and hydrogeological windows in the Rupelian clay barrier. Based on feedback from the guideline-based interviews and own considerations, several migration pathways were included in the geological model, like hydrogeological windows and a fault zone at the flank of a salt diapir/salt wall. This fault zone continues along the whole flank of the salt diapir. Based on the geological model, numerical simulations were carried out as a basis for the discussion at the workshop. For the first

simulations, a permeable fault zone was included in the model. The modelers tested the sensitivity of different geophysical parameters on fluid migration and injected water instead of CO<sub>2</sub>. The transport of salt was not included at that stage.

Figure 2: Sketch of the geological model used for the interviews (graphical realization: Jens Rätz)



Source: own elaboration

The geological model presented at the stakeholder workshop did not consider a real site, but was based on a real structural configuration derived from the German North Sea. The model comprised layers from the deep saline injection horizon up to shallow freshwater aquifers. The region belongs to the North German Basin and was affected by salt mobilization during different geological time periods. This mobilization also affected the geometry of the overburden. The result is an elongated anticlinal structure, which is meant to act as a structural trap for the injected CO<sub>2</sub>. One of the key features of the geological model is a rising salt wall, which pierces through all layers up to the shallow freshwater aquifers. The geological model includes two important barrier layers: the Upper Buntsandstein barrier and the Rupelian clay barrier. The Upper Buntsandstein barrier is the first barrier above the injection horizon and prevents the injected CO<sub>2</sub> from migrating out of the injection horizon. The Rupelian clay barrier separates shallow freshwater aquifers from deep saline aquifers. We modified this hydraulic barrier to be penetrated by the uplifted Cretaceous sediments on top of the anticlinal structure (so-called hydrogeological windows). Making a conservative assumption, we assumed a permeable vertical pathway along the whole flank of the salt wall, which we refer to as a fault zone. This fault zone is a permeable connection between the injection horizon and the shallow aquifers above the Rupelian clay barrier. The main reason for assuming this permeable fault zone along the salt wall, was a statement by LBEG (2012): “the contact zone between salt domes and the CO<sub>2</sub>-sequestration horizon is assumed to be a zone of weakness, similar to geological faults”.

Based on the geological model, numerical simulations were carried out for different scenarios where the lateral boundary conditions (no-flow boundary, constant-pressure boundary), the Upper Buntsandstein barrier permeability, and the fault zone permeability were varied. The numerical model at that stage did not consider the transport of salt ~~nor~~and its effect on the density and the viscosity of brine. Further, simplified models were presented and different model simplifications were compared, such as injecting brine instead of CO<sub>2</sub> and using an analytical model to calculate leakage through the fault zone. The target variables considered were the evolution of leakage rates over the fault zone and the hydrogeological windows during the injection, as well as the spatial distribution of flow rates per unit area after 50 years of injection at the bottom of the shallow aquifers. The main conclusions drawn from these preliminary results were that the boundary conditions and the Upper Buntsandstein barrier permeability have a strong influence on the amount and the location of injection-induced leakage.

~~20 Further, the spatial distribution of flow rates per unit area at the end of the injection period at the bottom of the shallow aquifers was considered. The main conclusions drawn from these preliminary results were that the boundary conditions of the system and the Upper Buntsandstein barrier permeability have a strong influence on the amount, and the location, of injection-induced leakage.~~

### 3. Results

15 The participatory modeling approach yielded several results covering brine migration in general, the geological model sketch, scenario development, and the review of the preliminary simulation results. In the following, we will expose the main results from the interviews and the workshop.

#### 3.1. Brine migration: general issues

The interviews revealed several decisive issues tackling brine migration in general. A first result from the interviews relates to the conceptualization of ~~'damage'~~'damage' in case saltwater/brine would reach/meet drinking water ~~—aquifers~~. Some stakeholders favored what we call an 'absolute' understanding, ~~meaning that~~talking of damage ~~occurs~~ as soon as any saltwater, regardless of the volume, salt water intrudes drinking water aquifers, no matter the volume. This group of ~~stakeholders~~stakeholder holds the opinion that any intrusion of brine must be considered a damage, which implies an understanding of ~~a~~ zero-risk tolerance. Others hold the opinion that the salinization of groundwater needs to be considered in 'relative' terms. For the latter experts, damage is not a question of whether or not brine comes into contact with groundwater, but is rather defined as an event where specific threshold values are exceeded, ~~in this case the volume of the intruded — thus~~ brine ~~matters~~volumes matter. In order to allow judgments ~~of risk on risks~~, a detailed assessment of the brine quantity, its salinity, and probabilities of occurrence need to be performed. This issue remained largely unsolved during the interviews and hints to differing concepts, perceptions or interests that may frame the interviewees' risk-related thinking.

30 Concerning potential brine migration paths, the interviewed stakeholders unanimously made a clear-cut distinction between man-made and geology-induced hazards. The former comprises facilities such as old and new boreholes or drinking-water

wells while geology-induced hazards refer to cracks and faults, salt diapirism/ doming, thin and non-continuous seal or non-continuous Rupelian clay barrier. The distinction between potential migration paths caused by technical installations or geological structures was accompanied by a distinct hazard prioritization. All participants agreed in estimating geology-based hazards as far more relevant compared to man-made hazards. In general, interviewees argued that man-made hazards, such as

5 a faulty drill hole, are much easier to cope with technologically and allow only relatively small quantities of brine to migrate. The main argument for estimating man-made hazards less relevant is due to the perception that only very small brine volumes are able to migrate through leaky wells.

~~The main reason to assume that man-made hazards are less relevant is due to the perception that only very small brine volumes~~  
15 ~~are able to migrate through improperly plugged abandoned wells.~~

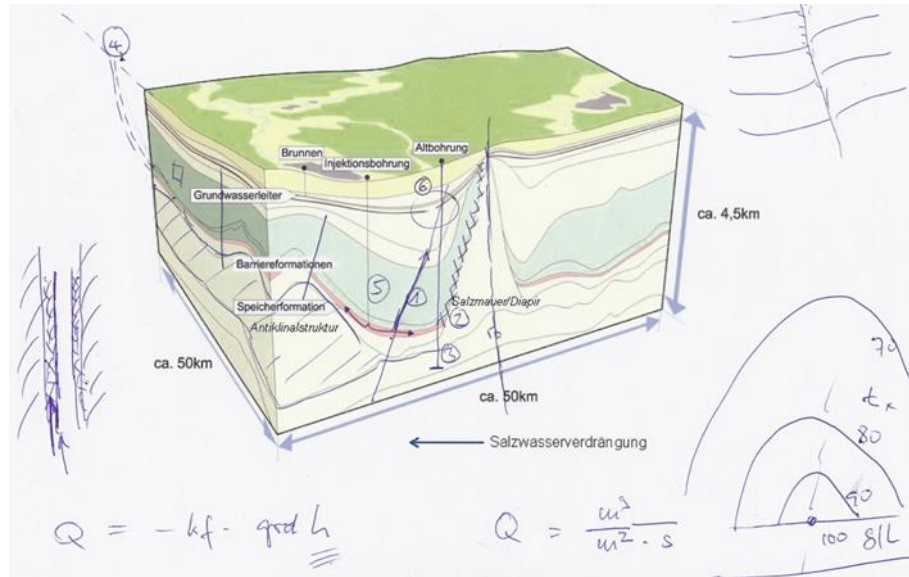
10 As ~~for the~~ main hazards of CO<sub>2</sub> injection with regard to brine displacement, interviewees stated consistently that vertical brine migration, salinization of groundwater, increase of pressure, and uplifting typify the most relevant hazards. However, in line with the differing understanding of risks and damages in general, interviewees stated a diverse set of reference points. One statement argued, for instance, that vertical brine migration is not a general-hazard, per se but ~~only~~-related only to specific sites. Another statement linked brine migration issues more to the social world, arguing ~~that~~ it is a juridical, contamination,  
15 and data collection problem. Other statements referred to issues as what value should be protected and mentioned several subjects of protection such as the wildlife, people, water (drinking water, healing water, mineral water).

Considering target variables, the interviews brought together a great variety of target variables to be considered. First, interviewees stated that there is, in general, a need to determine what exactly an extent of damage is and to agree on relevant target variables. However, the relevant target variables varied among interviewees. In sum, interviewees mentioned ~~the use of~~  
20 variables such as salt concentration, several ~~different~~ types of ions, water quality indicators, ~~and~~-chlorine content, ~~or the use of~~ total dissolved solids (TDS) as an aggregate indicator, ~~the~~-electrical conductivity as a sum parameter, and ~~the~~ pressure variance.

### 3.2. Geological model issues

Interviewees were provided with a sketch of the intended geological model as elaborated by the modelers (~~Figure~~Fig. 2). The  
25 geological model sketch intended to initiate and stimulate discussions and reflections concerning model specifications thereafter implemented by the modelers. Interviewees, in addition, had the chance to draft some explanations and further illustrations on the paper sheet. Figure 3 shows an example of a model sketch commented ~~on~~ by an expert.

**Figure 3: Example of commented geological model sketch by interviewee**



15 Source: own elaboration

The geological model sketch and the interview guideline stimulated ~~the discussion of~~ several issues: to be summarized as follows: First, on a ~~generic level~~, interviewees noted the model sketch is far too simple, ~~and greatly underestimates~~ underestimating real-world complexity – though experts conceded that a model sketch at the corresponding research stage, i.e. ~~the site exploration stage~~, needs to be simple. Second, issues of model boundaries were raised. The In geological modeling results are very sensitive to the, specification of model boundaries are very sensitive towards modeling results. Thus, a critical reflection on the type and determination of model boundaries is essential. The sketch by itself was not specified with the type of model boundaries, leaving it open whether the aquifers are closed or open. Third, the issue of old boreholes was discussed. As shown in the sketch, it contained just one abandoned well; it remains an open question whether this is enough as stated by an interviewee. In addition, the indicated water well in close proximity to the non-continuous Rupelian clay barrier was seen critical. Fourth, several geological issues were raised. Interviewees mentioned the Rupelian clay barrier might serve as a migration path depending on the level of pressure. The salt diapir in the sketch remained unclear concerning its three dimensional shape (wall, tapered, cylindrical, mushroom-like). Depending on the considered shape of the diapir, CO<sub>2</sub> is able or unable not to spread and flow. Fifth, fault zones shown in the sketch were estimated far too little and in wrong places, and fractures and the geometry of fault damage zones were not specified. Concerning barriers, statements mentioned, ~~that~~ there is a need of two barrier formations according to the German CCS law (KSpG; 2012). Finally, interviewees recommended changing the location of displacing the injection point. Recommendations for: better locations include, for instance, foresee injection below the Zechstein salt (which is the bottom layer of the sketch) or injecting directly into the inflection point of the anticlinal structure – as opposed to injection ~~at~~ the flank of the anticlinal structure, as suggested by the sketch.



### 3.3. Scenario issues

Numerical simulation of brine migration along vertical pathways was intended to conceptually run and compare different scenario settings varying with parameter values and/or initial boundary conditions. Interviews served to discuss and provide relevant issues for scenario design and development. As a result, interviews elicited a broad range of key elements for scenario building. Table 2 depicts these elements together with stakeholders' suggestions on how to integrate them into brine migration scenario modeling. Social scientists fed back several stakeholder suggestions on the geological model, scenario design and alignment, and relevant geo-physical and geo-mechanical processes to the modelers. Modelers relied on these expert ~~suggestions~~ suggestions and developed four different scenarios (plus a reference scenario) for running brine migration calculations. For details and results on the scenarios see Part 2 of the study (Kissinger et al. (2017)).

10

**Table 2:** Key elements for scenario building from the interviews

Element	Stakeholder suggestions
Boundary conditions	Consider different boundary conditions <del>as they have</del> <u>since this has</u> considerable impact on brine displacement and pressure increase mechanisms
Geological structure	Use different geological structures since brine displacement and pressure <del>increases</del> <u>are</u> <u>increase is</u> highly dependent on the geological structure
Space dimensions	Investigate scenarios with different spatial dimensions (e.g. a large-scale scenario with 100 km)
Man-made migration paths	Integrate drill holes in order to validate expected impacts such as low displacement quantities and minor increase in pressure
Variable layer permeabilities	Vary permeabilities of important layers
Injection points and volumes	Consider different injection points and volumes
Pressure management	Simulate different volumes of brine production
Grid discretization	Work with detailed discretisation of geological weak points vs. rough discretisation of huge spatial structures

Source: own elaboration

### 3.4. Numerical simulation issues

Within the workshop, the principal conceptual design and first simulation results were presented to participants by the project team. Subsequently, we used a ~~world-café~~ World Café format to discuss interactively ~~discuss~~ issues of the simulation concept. The ~~world-café~~ World Café group discussions ~~entered~~ centred on two sets of questions covering the spatial dimension of the model, ~~the~~ migration pathways at the flank of the salt diapir, and the conceptual approach of using a realistic but not site-specific geological model. An open discussion finally focused on first simulation ~~s~~ results. The set of questions arose by close

15



co-operation between modelers and social scientists aiming at the evaluation of two main assumptions of our modeling exercise: the spatial dimension, and the realistic but not site-specific geo-model. In the following, we will present key findings of the stakeholder feedback from the workshop.

5 First set of questions: “Basic assumptions of the geological model are the spatial dimension of 58 x 39 km and a permeable fault zone along the salt wall. How do you evaluate these assumptions? Is the spatial dimension sufficient to investigate pressure effects in the far-field of the CO<sub>2</sub> injection? Is brine migrating along a salt wall up to the top of the salt diapir realistic?”

Stakeholder comments differed depending on whether one or multiple injection points were considered. In ~~the~~ case of injecting CO<sub>2</sub> at various sites, participants unanimously agreed ~~;~~ that due to pressure interference a wider space must be investigated. 10 Contrasting opinions were raised for modeling just a single injection point. One group held the opinion ~~that~~ the assumed space size of 58 x 39 km is sufficient. They argued that the brine primarily follows vertical migration pathways. Other participants challenged this argument by referring to studies that demonstrate a rise in pressure even in distances of 100 and more ~~kilometers~~ kilometres. According to this judgment, researchers should use models with spatial parameters of adequate scale in order to create reliable scenario findings. The discussion ~~regarding~~ on brine migration pathways at the flanks of salt diapirs 15 brought out contrary results with both opinions affirming and denying pathway probabilities. For some stakeholders ~~;~~ the existence of permeable ~~;~~ pathways along flanks of salt diapirs seems probable. Others were convinced that this is not a realistic assumption ~~;~~ and thus found it implausible to model leakage at the salt diapir. If permeable pathways along the salt wall exists, salt does not dissolve at the wall since water in contact with the diapir is already saturated. ~~These contrasting~~ The different views ~~on the~~ to brine 20 migration ~~along the~~ at salt diapir ~~diapirs finally~~ led to ~~a final request that a~~ the recommendation to simulate comparative ~~study~~ be performed, varying the scenarios with high and low permeability parameters for the fault zone along the salt wall ~~from low to high.~~

Second set of questions: “We consider a realistic, but not site-specific model. Is this, in your opinion, an appropriate approach for gaining general insights into brine migration with scenario modeling?”

25 The majority of the stakeholders endorsed the modeling approach ~~and confirmed~~ by confirming that generic findings can be drawn from a realistic ~~;~~ but not site-specific ~~;~~ model. Key aspects in terms of processes, methods and structures are covered serving the model to be used for improving the understanding of fundamental issues ~~;~~ even before an exploration drilling takes place. Of course, stakeholders were aware that working with a realistic model does not substitute a site-specific analysis. However, this insight was the starting point for a minority of participants ~~;~~ stressing that only geological on-site investigation 30 would be able to deliver reliable findings.

Final workshop discussion: The final session of the workshop presented group work results and openly discussed the findings in full plenum. Here, stakeholders made the following additional comments on the preliminary simulation results:

- The injection of brine into a brine-filled storage horizon instead of CO<sub>2</sub> was considered ~~to be~~ a valid assumption

- The assessment of dynamic effects in the groundwater system during the injection of CO<sub>2</sub> is a valuable contribution for understanding pressure conditions and fluid migration processes in complex geological systems
- The stakeholders found it useful to identify the zones where highest local flow rates occur, if the ~~effects~~effect of fluid and rock compressibility on the storage capacity of the system is exhausted
- The simulations should include the variable-density flow of brine
- Groundwater recharge as a boundary condition for the shallow aquifers should be considered
- Overlapping pressures from multiple injection sites should be considered

### 3.5. Feedback to and revisions of modelers

Social scientist gathered elicited expert knowledge and expertise and fed back recommendations to the modelers. ~~The~~ Modelers then were ~~then~~ required to review each statement and balance whether ~~or not~~ to revise or not their research. Modelers categorized the stakeholder input according to four major categories: (A) Stakeholder issues, which were already considered within the preliminary simulation results. (B) Newly implemented issues after stakeholder workshop which were already planned. (C) Stakeholder issues that were initially not covered but during the participatory process are now seen as relevant by the modelers. (D) Stakeholder issues that were not realized, either because they were beyond the scope of the project or deemed less relevant. Table 23 provides an overview on stakeholder input and issues as they were implemented or not in the research.

**Table 3: Overview on implementation and revision of stakeholder ~~input~~input**

Stakeholder input	Revision*	Rationale
<i>Brine migration: general issues</i>		
• absolute vs. relative damage	A	zero impact is deemed impossible by modelers; results should be interpreted relative to salinization prior to injection
• man-made vs. geology hazards	D	man-made hazards were considered much less important than geological hazards by the stakeholders
<i>Geological model issues</i>		
• model simplicity	A	modelers decided that pathways representative for the NGB ( <del>permeable</del> -fault zone at salt wall flank and hydrogeological windows in the Rupelian clay barrier) should be considered. It was also decided against including more pathways (e.g. leaky wells, more fault zones) as this would make the showcase too complicated for PM
• model boundaries	C	domain extension (100 km) resulting in infinite aquifer-like conditions
• Rupelian clay barrier	A	considered as second important barrier layer with discontinuities at hydrogeological windows

• fault zones and <u>fractures</u>	A	permeable fault zone <del>at the salt wall</del> directly connecting injection horizon with shallow aquifers is considered
• injection point	D	variable position of the injection within the anticlinal structure was not considered because it is deemed to be of minor relevance for large-scale brine migration by the modelers
<i>Scenario issues</i>		
• boundary conditions	A & C	scenario with variation of lateral boundary conditions (infinite aquifer, no flow and constant pressure)
• space dimensions	A & C	the lateral extension of the model domain up to 100 km to obtain more realistic lateral boundary conditions (infinite aquifer)
• variable layer <u>permeabilities</u>	A	scenario where permeability of important Upper Buntsandstein barrier is varied
• <u>injection</u> points and volumes	D	variable injection volumes/rates were not considered as brine migration rates; could be inter- or extrapolated (superposition) from the results
• pressure management	D	beyond scope of the study
• grid discretization	D	no refinement near geological weak points to maintain computational feasibility; comparison to analytical solution with similar discretization for simplified geological model yielded acceptable agreement
<i>Numerical simulation issues</i>		
• spatial dimension	C	lateral extension of the model domain up to 100 km to obtain more realistic lateral boundary conditions (infinite aquifer)
• permeable salt wall flank (fault zone)	C	variable parametrization (permeability) of the fault zone along the salt wall; investigation of sensitivity of leakage depending on fault zone permeability is performed
• brine injection	A	brine is injected at a volume-equivalent rate to the CO <sub>2</sub> injection rate
• <u>pressure</u> evolution	A	consideration of compressibility of solid and fluid phases, infinite aquifer boundary conditions
• identification of areas prone to salinization	A+B	spatial distribution of flow rates per unit area and salt concentration increases
• variable-density flow	B	density and viscosity are a function of the salt concentration
• groundwater recharge	C	groundwater recharge for the top aquifers to establish more realistic flow conditions in the shallow formations
• multiple injection sites with overlapping pressure	D	beyond scope; would require a basin scale model of the North German Basin which is not available yet

\*Explanation:

A) Already considered during presentation of preliminary results at stakeholder workshop

- B) Newly implemented after stakeholder workshop since already planned
- C) Newly implemented after stakeholder workshop although initially not planned
- D) Not implemented because out of scope or deemed less relevant by stakeholders or modelers

Source: own elaboration

## 5 4. Discussion

This study comprised a joint natural- and social-science research approach with the aim of involving stakeholders ~~in~~into the scenario development and modeling process at an early stage. The innovative design brought new insights both in the field of natural science-based CCS research related to the hazard of brine migration, and social science-based inter- and transdisciplinary research areas. Hence, results from both fields are strongly connected.

- 10 First, we will shortly summarize the main findings from the geological and numerical modeling exercise in order to allow ~~the~~ readers a joint perspective. The results are based on the revised geological and numerical model that was designed within the PM process. A more extensive discussion of these results is provided in Kissinger et al. (2017). The main findings can be ~~to~~ summarized as follows. Notable, in the sense of non-negligible, increases in salt concentration in the target aquifers are locally constrained to regions, where initially elevated concentrations are present prior to the injection, and where permeabilities are
- 15 high enough to support sufficient flow. Hence, the quality of the prediction of concentration changes strongly depends on how well the initial salt distribution is known. An inherent problem to modeling is the assignment of boundary conditions. Lateral and top boundary conditions strongly determine the amount of displaced brine into the target aquifers. Lateral Dirichlet boundary conditions at insufficient distance from the injection will lead to a strong underestimation of vertical flow. Setting the top boundary condition as open – as opposed to a closed boundary at the top – strongly increases the amount of fluid that
- 20 is displaced into the target aquifers. The Upper Buntsandstein barrier permeability ~~of the Upper Buntsandstein~~ plays a crucial role in determining the amount of diffuse leakage. Diffuse migration ~~through~~over the Upper Buntsandstein barrier can result in focused leakage in locations where the Rupelian clay ~~to~~ barrier is discontinuous. Injecting an equivalent volume of brine instead of CO<sub>2</sub> is a conservative assumption, which leads to slightly increased brine flow into the shallow aquifers and a reduced pressure buildup in the injection horizon.
- 25 Second, we more extensively discuss the main findings from the participatory approach as presented within this paper. The most important tool ~~used~~ within this research has been running simulations in order to ~~analyze~~analyse brine migration scenarios – the process integrated from the very beginning stakeholder involvement. The joint approach intended to gain new insights on geological matters, and – from a methodological perspective – gain insights on potentials and constraints of participatory modeling in the field of geo-science, and for participatory approaches in general.
- 30 At the time when this research ~~began~~was started (2012~~;~~) the public debate on the geological storage of CO<sub>2</sub> was already in decline, as it was clear that there would be no large-scale CO<sub>2</sub> sequestration projects in Germany in the near future due to fierce public opposition and an inadequate regulatory framework. This also reduced the motivation of stakeholders to get

involved in the PM process. Despite these adverse conditions, our research was able to attract the attention of a more general audience through a newspaper article published in one of Germany's major newspapers (Schrader, 2014).

However, what becomes clear from this is the fact that in case a topic is highly politicised in politics and society, participatory modeling has difficulties to recruit stakeholders and experts. In our case, for instance, stakeholders and experts from the area

5 of drinking water were not willing to participate. The decision to conduct research on brine migration for a virtual site instead of a specific site also influenced the recruitment of the expert panel. The group of participants comprised experts ~~in~~from the field of CCS and geo-science modeling representing science community, regulators and public authorities, business and industry associations, and non-governmental organizations. Actors and stakeholders from a local level, such as ~~members of the~~-affected public, members of municipal and local counties, or representatives from local environmental groups ~~of~~for citizen

10 ~~initiative groups~~initiatives were not considered part of the participatory modeling process. The decision in ~~favor~~favour of this type of participant recruitment strategy was due to the research objective of providing solid scientific methods backed by external expert knowledge, and minimize the politicized bias within the deliberation process. The composition of participants at the expert workshop also helped to create a “productive atmosphere”, at least in the opinion of the authors. ~~This means that the~~The discussion ~~was~~ focused around the geo- and simulation methodology and the results presented at the workshop, —

15 without drifting off into other CCS-related topics, ~~which that~~ were beyond the scope of this research. In this way, the modelers were able to profit from the discussion through helpful suggestions and critical remarks. If a more general public were involved in the PM process, ~~more the~~ effort ~~would be required during for~~ the ~~preparation and~~modelers in preparing the presentation of the methodology, ~~and the results would have been significantly higher~~ and the benefit ~~of the process,~~ in terms of helpful ~~scientific~~ suggestions, would have been much smaller.

20 An important question in participatory modeling is the question whether ~~or not~~ to involve external experts or not within the model construction process. In most cases, model construction involvement is very much constrained, ~~as since~~ the model is already ~~exists~~pre-existent. In our case, we had the chance to integrate experts already in the geological model construction phase. However, to be more precise, ~~the~~ impact of participants on model construction was limited to ~~comments~~comment on, and give recommendations towards, a given basic geological model. First, modelers decided to use a virtual model

25 characteristic for the North German Basin, which was fed with geological data from 3D models of a region in the southwestern German North Sea. The main reasons for not involving participants ~~in~~into the decision have been twofold. ~~First: first,~~ the North German Basin is the most important area for potential CCO<sub>2</sub>S storage and hence is in line with the state of the-art in CCS research. Second, the rights to use specific geological data were held by a research partner, so the model could be easily used for carrying out the analysis. On the other side, the geological model construction had to be further modified and specified

30 based on the given geological dataset in order to run the intended simulations on CO<sub>2</sub> injection and brine migration. That is the interface where the participatory modeling exercise came into play. Stakeholders contributed with their expertise towards improving the proposed geological model, the brine migration scenarios, and the final numerical results. From that ~~45~~ end, stakeholders had a notable impact on the final geological model, and the design of brine migration scenarios. In other words,

experts influenced with detailed knowledge the fine-tuning of the geological and numerical modeling while the fundamental modeling design and approach remained out of scope.

## 5. Conclusion

Involving external experts and stakeholders in ~~the evaluation of~~evaluating and reflecting on brine migration ~~models~~ by means of participatory modeling techniques has proven to be a helpful and successful approach. It led to valuable recommendations for the modelers' research and ~~has~~ enabled knowledge transfer to both involved stakeholders ~~and responsible researchers~~. The groundwork for this positive outcome is the interaction between those three actor groups crucial for the performance of PM processes, i.e. modelers, stakeholders, and social scientists. Openness ~~to~~for stakeholder ~~input~~inputs and ~~the~~ general willingness to adapt models, concepts, or findings in response to stakeholder evaluations are key requirements for modelers in PM processes. This cannot be taken for granted, since the modelers have detailed insights into the problem setting. Hence, in order to be accepted by the modelers, the participating stakeholders must consist of experts, decision-makers, or affected people well known for their expertise in the respective field. Although stakeholders are required to be experts themselves, they need to agree with the predefined framework conditions constraining their influence. The framework conditions need to be disclosed transparently by PM responsible persons beforehand. The role of the social scientists, thus, is twofold. First, they must have ~~a~~ comprehensive knowledge ~~of~~about social science methodologies, they need to select the appropriate tools for the specific PM case, and they must be experts in applying these methods. Second, the social scientists facilitate the interaction between modelers and stakeholders ~~both~~ in terms of both translating research questions into a form suitable for stakeholder discussions, ~~and in terms of~~ feeding back stakeholder comments and assessments to the modelers. Maintaining strict neutrality and concentrating on method and communication expertise are at the heart of the social scientists' facilitator role.

## 20 Acknowledgements

The authors gratefully acknowledge the funding for the CO2Brim project (03G0802A) provided by the German Federal Ministry of Education and Research (BMBF) and the German Research Foundation (DFG) within the geoscientific research and development program GEOTECHNOLOGIEN. We are very grateful for the valuable comments of our reviewers and editors. Finally yet importantly, we thank all experts and stakeholders for their willingness to contribute to the study.

## 25 References

Antunes, P., Santos, R., ~~and~~ Videira, N., 2006. Participatory decision making for sustainable development ~~The~~ the use of mediated modelling techniques. Land Use Policy, 23, 44–52.

- Benarie, M., 1988. Delphi and Delphi like approaches with special regard to environmental standard setting. Technol. Forecas. Soc. Change, S149–S158
- Bogner, A., Gaube, V., ~~and~~ Smetschka, B., 2011a. Partizipative Modellierung. Beteiligungsexperimente in der sozialökologischen Forschung. Österreichische Zeitschrift für Soziologie, 36, 74–97.
- 5 Bogner, A., Littig, B., and, Menz, W., M., (2011b) Interviewing experts, Palgrave MacMillan, New York
- Bots, P.-W.-G. ~~and~~, van Daalen, C.-E., 2008. Participatory model construction and model use in natural resource management: a framework for reflection. Syst. Pract. Act. Res. 21, 389–407.
- Brown, J. and Issacs, D., 2005. World Café: Shaping Our Futures Through Conversations That Matter., San Francisco: Berrett Koehler.
- 10 Burgess, J., Chilvers, J.D., 2006. Upping the ante: a conceptual framework for designing and evaluating participatory technology assessments. Sci. Public Policy 33 (10), 713–728.
- Cockerill, K., Passell, H., ~~and~~ Tidwell, V., 2006. Cooperative modeling: building bridges between science and the public. J. Am. Water Res. Assoc. 42, 457–471.
- Dreyer, M. ~~and~~, Renn, O., 2011. Participatory approaches to modelling for improved learning and decision-making in natural resource governance: Anan editorial. Environ. Policy Gov. 21, 379–385
- 15 Dreyer, M., Konrad, W., and Scheer, D., 2015. Partizipative Modellierung, in: Niederberger, M., Wassermann, S. (Eds.), Methoden der Experten–und Stakeholdereinbindung in der sozialwissenschaftlichen Forschung. Springer VS, Wiesbaden, pp. 265–289.
- Edlmann, K., Bensabat, J., Niemi, A., Haszeldine, R.-S., ~~and~~ McDermott, C.-I., 2016. Lessons learned from using expert elicitation to identify, assess and rank the potential leakage scenarios at the Heletz pilot CO<sub>2</sub> injection site., International Journal of Greenhouse Gas Control, Volume 49, 473–487,
- 20 Fischer, F., 1995. Hazardous waste policy, community movements and the politics of NIMBY: participatory risk assessment in the USA and Canada. In: Fischer, F., Black, M. (Eds.), Greening Environmental Policy. London, Paul Chapman, pp. 165–182.
- 25 Fischer, F., 2000. Citizens, Experts and the Environment. Duke University Press, Durham NC
- Funtowicz, S.O., Ravetz, J.R., 1992. Three types of risk assessment and the emergence of post-normal science. In: Krinsky, S., Golding, D. (Eds.), Social Theories of Risk. Greenwood Press, New York, pp. 251–273.
- Hare, M., Letcher, R.A., R., and, Jakeman-J., A., J., 2003. Participatory modelling in natural resource management: a comparison of four case studies. Integr. Assess. 4, 62–72, 2003.
- 30 Hill, K.Q., Fowles, J., 1975. The methodological worth of the Delphi forecasting technique. Technol. Forecas. Soc. Change vol. 7 (S), 179–192
- Jasanoff, S., 2003. Technologies of humility: citizens participation in governing science. Minerva 41 (3), 223–244

- Kissinger, A., Noack, V., Knopf, S., Konrad, W., Scheer, D., ~~and~~ Class, H., ~~2017~~. Regional-scale brine migration along vertical pathways due to CO<sub>2</sub> injection — Part 2: a simulated case study in the North German Basin. Hydrology and Earth System Sciences.
- Knopf, S., May, F., Müller, C., ~~and~~ Gerling, P., ~~2010~~. Neuberechnung möglicher Kapazitäten zur CO<sub>2</sub> —Speicherung —in tiefen Aquifer-Strukturen. ~~25~~. *Energiewirtschaftliche Tagesfragen*, 60, ~~(4)~~:76–80, 2010.
- 5 KSpG, ~~2012~~. Kohlendioxid-Speicherungsgesetz as of August 17, 2012.
- LBEG (Landesamt für Bergbau, Energie und Geologie), ~~2012~~. CO<sub>2</sub>-Speicherung, [http://www.lbeg.niedersachsen.de/energie\\_rohstoffe/-co2speicherung/co2-speicherung-935.html](http://www.lbeg.niedersachsen.de/energie_rohstoffe/-co2speicherung/co2-speicherung-935.html).
- Mayring, P., ~~1990~~. Einführung in die qualitative Sozialforschung, München.
- 10 ~~NRC, 2008. Public Participation in Environmental Assessment and Decision Making. National Research Council, Washington DC.~~
- ~~Petts, J., Homan, J., Pollard, S., 2003. Participatory risk assessment: involving lay audiences in environmental decisions on risk. In: Environment Agency R&D Technical Report E2-043/TR/01. Environment Agency, Bristol.~~
- Refsgaard, J.-C., Henriksen, H.-J., Harrar, W.-G., Scholten, H., ~~and~~ Kassahun, A., ~~2005~~. Quality assurance in model based water management —review of existing practice and outline of new approaches. *Environ. Model. Softw.* 20, 1201–1215.
- 15 Richardson, G.-P. ~~and~~, Andersen, D.-F., ~~1995~~. Teamwork in group model building. *Sys. Dyn. Rev.* 11, 113–137.
- Röckmann, C., Ulrich, C., Dreyer, M., Bell, E., Borodzicz, E., Haapasari, P., Hauge, K.-H., Howell, D., Mäntyniemi, S., Miller, D., Tserpes, G., ~~and~~ Pastoors, M., ~~2012~~. The added value of participatory modeling in fisheries management — what has been learnt? *Mar. Policy*, 36, 1072–1085.
- 20 Scheer, D., ~~2013~~. Computersimulationen in politischen Entscheidungsprozessen: Zur Politikrelevanz von Simulationswissen am Beispiel der CO<sub>2</sub>-Speicherung. Springer SV, Wiesbaden.
- Scheer, D., ~~Benighaus, C., Benighaus, L., Renn, O., Gold, S., Röder, B., Böhl, G.-F. (2014): The distinction between risk and hazard: understanding and use in stakeholder communication, in: Risk Analysis 34/7, p. 1270-1285.~~
- 25 ~~Scheer, D., 2015. In silico science for climate policy: how policy-makers process and use carbon storage simulation data, Environ. Sci. Policy, 47, 148–156.~~
- Scheer, D., Konrad, W., Class, H., Kissinger, A., Knopf, S., ~~and~~ Noack, V., ~~2015~~. Expert involvement in science development: (re-)evaluation of an early screening tool for carbon storage site characterization. *International Journal of Greenhouse Gas Control*, 37, ~~228–236~~, 2015.
- 30 Schrader, C.: 13. October 2014. Expressfahrstuhl für Salzwasser, Süddeutsche Zeitung, p. 16.
- Simon, C. ~~and~~, Etienne, M., ~~2010~~. A companion modelling approach applied to forest management planning. *Environ. Model. Softw.* 25, 1371–1384.
- Steier, F., Brown, J., ~~and~~ Mesquita da Silva, F., ~~2015~~. The World Cafe in Action Research Settings, ~~in~~. *In H. Bradbury (Ed.), The SAGE handbook of action research (third). London*; Thousand Oaks: SAGE Publications.



Stern, P.C., Fineberg, H.V. (Eds.), 1996. National Research Council, Washington DC.

Stirling, A., 2003. Risk, uncertainty and precaution: some instrumental implications from the social sciences. In: Berkhout, F., Leach, M., Scoones, I. (Eds.), Negotiating Environmental Change: New Perspectives from Social Science. Edward Elgar, Cheltenham, pp. 33–74.

5 van den Belt, M., 2004. Mediated modeling. In: A System Dynamics Approach to Environmental Consensus Building, Island Press, Washington D.C., 2004.

Wassermann, S., Schulz, M., and Scheer, D., 2011. Linking public acceptance with expert knowledge on CO<sub>2</sub> storage: outcomes of a Delphi approach, Energy Procedia, 4, 6353–6359.

10 Webler, T., Tuler, S., and Dietz, T., 2011. Modellers' and outreach professionals' views on the role of models in watershed management. Environ. Policy Gov. 21, 472–486.