Response letter to reviewer comments

Please find a point-by-point responses to the reviewer comments in the blue font below and a track-changed revised manuscript.

Anonymous Reviewer # 1

The impact of selected reference period on drought characteristics quantification is investigated in this paper. This is an interesting research question since the reference period matters under climate change. My major comment is that the research question is diluted many other factors (complexity) in the paper, e.g., two data sets (CRU and UDEL) and different regions. I encourage the authors to focus on the main research question (i.e., the impact of selected reference period on drought characteristics) and provide more insights on the reference period selection. For example, if climate is stationary, does the selected reference period matter? If the reference period is dry, are the quantified drought characteristics more severe in the assessment period?

>> As suggested by the reviewer, we have performed additional analyses to provide further insight regarding the reference period selection and provide results for multiple datasets and regions.

>> First, we investigated how precipitation, temperature and PET trends are related to SPEI trends based on the reference period to improve the understanding of the role of the selected reference period in a stationary climate, as discussed on Page 7 and in Fig. 7. Note that the PET results are also included according to the suggestion of another reviewer.

Page 7: *"Based on the grid-level trend analyses of precipitation, air temperature, PET and SPEI-12, we categorize each grid cell based on increasing, decreasing or neutral trends for each variable (i.e., precipitation, air temperature, PET and SPEI-12). For SPEI-12, increasing and decreasing trends represent wetting and drying trends. We present the ratio of each case relative to the total number of cases (i.e., total number of effective grid cells in all four regions), as shown in Fig. 7. First, the SPEI-12 trends are the same between Ref1 and Ref3, as the estimation periods share one reference period in both Ref1 and Ref3, while each estimation period uses its own reference period in Ref2. Thus, the values of SPEI-12 are different in both cases, but the trends (i.e., relative values) are the same. Second, precipitation and air temperature exhibit neutral (or no) trends (in the center panel; presumably stationary climate), and the grid percentages of different trends in SPEI-12 vary between Ref1/Ref3 and Ref2. However, the ratio is relatively small, as most grid cells display increasing temperature and PET trends. Finally, based on neutral precipitation and increasing air temperature and PET trends in most grid cells, the numbers of cells with neutral and drying SPEI-12 trends are notably different between Ref1/Ref3 and Ref2. Increasing temperature and PET trends can be observed in most regions; thus,*

it is important to consider the associated impact on SPEI, particularly because we use the Thornthwaite approach to estimate PET."

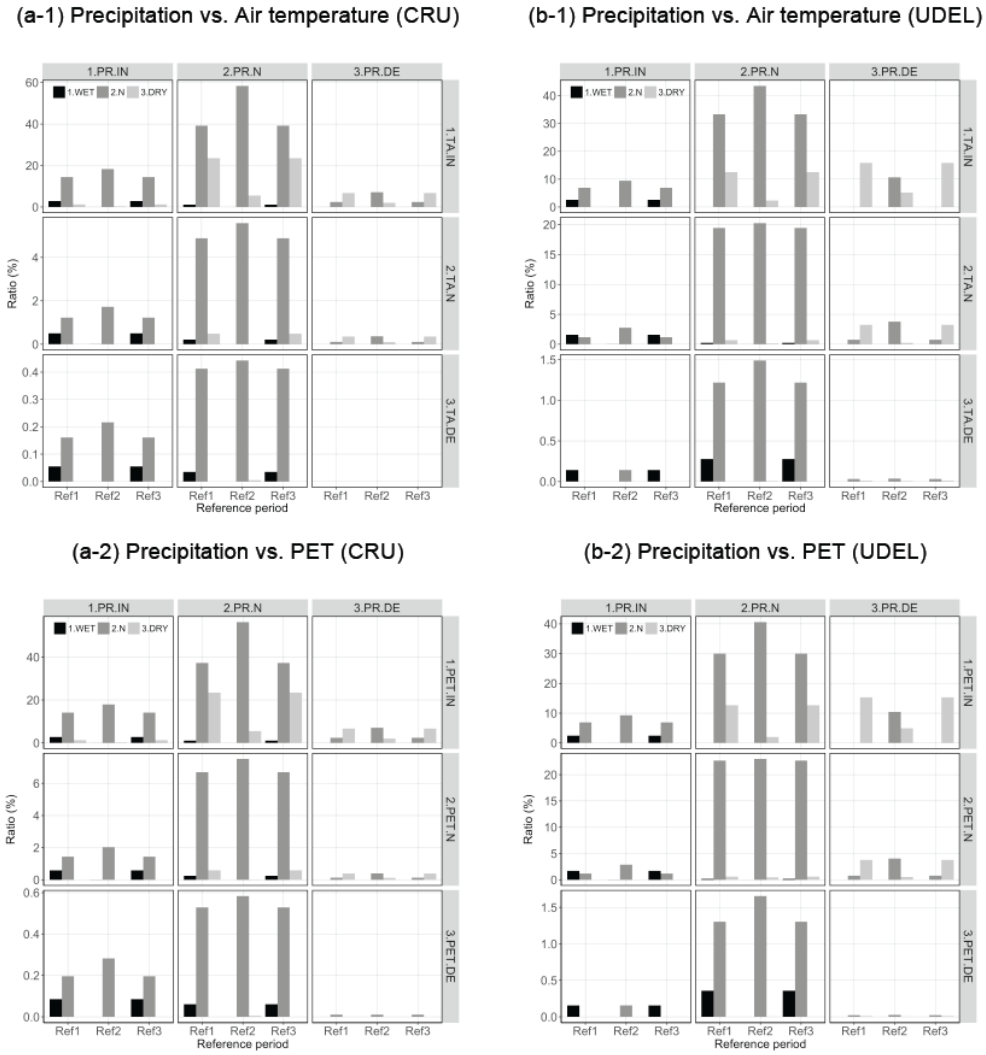

Figure 7. The SPEI-12 trends for three different reference periods (Ref1 to Ref3) based on the CRU and UDEL datasets for the trends in monthly precipitation and temperature (or PET) in the four zones

>> Second, we investigated how the drought characteristics would change if the reference period is dry or wet, as shown on Page 9 and in Table 5 and Fig. 11 of the revised manuscript.

Page 9: "*To understand how the drought characteristics would change if the reference period is dry or wet, we compare the spatial extent of drought (%) for dry and wet cases in EA, EU, the US and WA. We define dry and wet cases based on the water surplus or deficit D (Eq. 1). Then, we compare D values between the reference period and estimation period. A value of D in the estimation period less than that in the reference period represents a dry case, i.e., the estimation period is drier than the reference period. We perform such analyses only in Ref1 for the estimation periods of 1901-1957 (P1) and 1958-2014 (P2) and a reference/calibration period from 1901-2014 (P1+P2). For dry and wet cases, we quantify the spatial extent (%) according to*

the three different drought levels (D1, D2 and D3, which denote the cases of SPEI < -1.0, SPEI < -2.0 and SPEI < -3.0, respectively) in the four regions.

As presented in Table 5, the average D in P1 or P2 (estimation period) is smaller than that in P1+P2 (reference period), and it is considered to the dry case. For example, in EA, the D values in P2 and P1+P2 are -4.89 mm/month and -5.07 mm/month, respectively; thus, it is a dry case. Then, for each case, the spatial extent of drought, i.e., the number of drought grid cells relative to the total number of effective grid cells, is analyzed, as shown in Fig. 11. The spatial extent of drought tends to be larger in dry cases than in wet cases in most regions, particularly in WA. However, we also note there are a few exceptions, which may be attributed to the fact that we use regionally averaged values of D. Thus, we cannot consider the grid-level variability in D values."

Table 5. Monthly average D (mm/month) in the four study regions

	CRU			UDEL		
	P1	P2	P1+P2	P1	P2	P1+P2
EA	-4.29	-5.85	-5.07	-3.40	-5.03	-4.21
EU	7.32	7.21	7.26	5.92	5.91	5.92
US	-1.09	0.64	-0.23	-0.75	1.13	0.19
WA	-99.26	-111.23	-105.24	-101.17	-114.01	-107.59

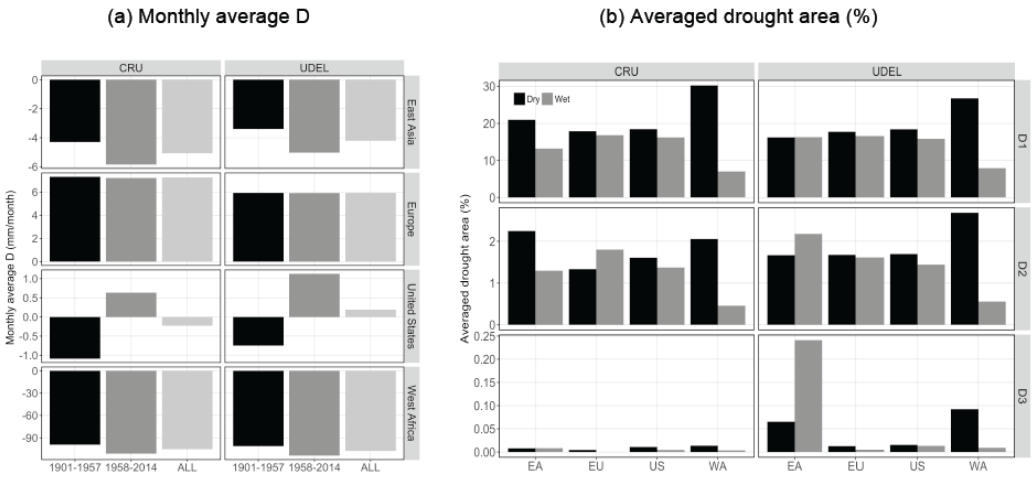

Figure 11. Monthly average D in Eq. (1) and average drought area depending on two datasets (CRU and UDEL) and four zones (EA, EU, US and WA) for the Ref1 condition (In Fig. 10(a), "ALL" denotes the period from 1901-2014. In Fig. 10(b), dry status means that monthly average D in the assessment period is less than that in the reference period, and wet status denotes that monthly average D in the assessment period is greater than that in the reference period for the Ref1 condition.

The authors may provide some suggestions/comments on the selection of reference period in practice? For example, is the early period or entire period of historical data recommend for the reference period? Or the author may provide a guideline to select reference period, e.g., the first step is to quantify the existence of trend in climate variables etc.

>> We agree with your suggestion regarding the practical selection of a reference period. However, this study focuses on how the selection of a reference period affects drought characteristics, rather the selection process. Thus, we have added the following text to the conclusion:

Page 10: *"Additionally, the results suggest that it is necessary to quantify the trends of climate variables such as precipitation and air temperature as the first step in selecting a reference period."*

>> This statement is consistent with our finding that the SPEI trends differ in response to the trends of climate variables, particularly that of air temperature, as noted in the above results.

The number of figures can be reduced.

>> We find that all figures are necessary to understand the impacts of the reference periods on the SPEI-12. Nonetheless, it would be possible to move a few figures, such as Fig. 1, to the Appendix.

Line 16 on page 2: rephrase the sentence: "They found that …… local regions"

>> As noted by the reviewer, we revised the manuscript as follows:
Page 2: *"The degrees of increasing drought frequency and intensity varied with the stations in the study region."*

Line 35 on page 3 – Line 7 on page 4: The index and equations are difficult to follow due to the confusing indexes. For example, i is used for month index in line 35 on page 3; but it is used for year index in line 3 on page 4.

>> In the revised manuscript, we use j for the month on line 35 of page 3 to avoid any confusion:
Page 4: *"Step 1: Estimate the water surplus or deficit in month j (D_j) based on the difference between precipitation (P_j) and potential evapotranspiration (PET_j):*
$D_j = P_j - PET_j$." (1)

Line 34 on page 8 – line 2 on page 9: Are these finding specific to this study or general to any regions and time periods?

>> Because such findings were only confirmed for two datasets (CRU and UDEL), we revised this sentence as follows:
Page 10: *"We find that the reference period influences the assessment of drought characteristics, particularly the severity and spatial extent, based on the two datasets; however, their influence on the frequency is relatively small."*

Line 26 page 1: change “hazard” to “hazards”?

>> As noted by the reviewer, we revised the manuscript as follows:
Page 1: *“Drought is a complex, slow-onset and natural phenomenon that affects more people than any other hazard and seriously influences water resources, agriculture, society and ecosystems (Hagman, 1984; Wilhite, 2002; Ionita et al., 2015).”*

Line 31 on page 1: “state” to “stated”?
Line 32 on page 1: “witnessed” to “have been witnessed”?

>> As noted by the reviewer, we revised the manuscript as follows:
Page 1: *“Sheffield et al. (2012) stated that severe and prolonged drought events have been observed since the 1970s, and their changes are related to higher temperatures and lower precipitation.”*

Line 12 on page 4: “it one of” to “it is one of”

>> As noted by the reviewer, we revised the manuscript as follows:
Page 4: *“For model fitting, the L-moment procedure (Hosking, 1990) is employed, as it is one of the most robust and easy-to-use approaches.”*

Lines 24-29 on page 4: please correct the indexes for equations, e.g., equation (1) on page 4 should be equation (5).

>> As noted by the reviewer, we revised pages 4-5 of the manuscript.

Lines 10 on page 5: change “relative to” to “and”

>> As noted by the reviewer, we revised the manuscript as follows:
Page 5: *“In this study, we define three measures of droughts based on the SPEI-12: (1) the drought frequency is the ratio between the total number of drought events, which is defined as SPEI-12 ≤ -1, and the total number of effective grid points; (2) the severity is the lowest estimate of the regional monthly average SPEI-12 with moving windows with periods of 1 to 12 months; here, regional averages are estimated in the four study regions depicted in Fig. 1; and (3) the spatial extent is the number of grids with annual SPEI-12 ≤ -1.0 relative to the total number of grids.”*

Anonymous Reviewer # 2

The authors use two global precipitation and temperature datasets to calculate the SPEI drought metric using various choices of the calibration period. By quantifying drought severity, duration and extent in maps and by aggregating SPEI values over four regions, conclusions are reached on 'best practice' in setting the calibration period. A very nice touch is that the authors have looked at specific record-dry years for the regions under consideration, and visualised the effects of the choice of calibration period on the drought estimate.
The SPEI, like many other drought metrics, is a standardised metric making its estimates for dry or wet conditions comparable over diverse climatological areas. The issue what calibration period to use, and the effects of not using the full-length of the period for which data is available as calibration, has been debated in the literature. This makes the study a very welcome contribution to the discussion.
However, my view on the manuscript that is currently submitted is that it may raise more questions than answers. There are quite a few things unclear and difficult to believe. Some of the choices made are unlucky, like the regions over which the SPEI is averaged. Some of these analyses need to be looked at again. Nevertheless, the analysis of the very dry years in the final parts of the paper show that the authors are capable of making some fine analysis - it is just a pity that they fail to observed some of the interesting aspects of their results.
The two main concerns relate 1) to the quality and validity of figs. 6, 7 and 8. I have trouble understanding what they mean and (especially fig. 7) can't be correct. 2) The analysis of figs. 9, 10, 11, 12, which touches at the essence of what the authors aim to investigate, is incomplete.
There are many other less serious concerns.

Main concerns
1.
(a) fig. 6: I simply do not understand the quantity that is on the y-axis. The text (page 5, line 9-11) says: "the drought frequency as the ratio between the total number of drought events (...) relative to the total effective grid points." Are you calculating the number of grid points with SPEI12 $\leq$ -1, and then divide this number by the total number of grid points? Fig. 6 gives me ratios well above 1, so this can't be the case. There is also 'duration' on the x-axis. This is not the length of the time window over which the SPEI is calculated, is it? It seems to be the period for which a grid point stays at or below the SPEI12=-1 threshold, right?

>> First, the frequency can be well above 1. Additionally, multiple drought events can occur in one grid cell when monthly SPEI-12 time series over the periods of 1901-195 and 1958-2014 are examined. Second, the duration is how long the SPEI-12 stays at or below -1, not the length of the time window for which the SPEI-12 is calculated. To clarify our approach used to calculate the duration-frequency relationship shown

in Fig. 7 in the revised manuscript (Fig. 6 in the original manuscript), we have re-written the explanation as follows:

Page 7: *"As explained above, a drought event occurs when the monthly SPEI-12 is estimated to be at or below -1.0 based on the drought duration-frequency relationship. For each drought event in a grid cell, the duration is how long the SPEI-12 stays at or below -1. The frequency is the ratio between the total number of drought events and the number of effective grid points in each region (Fig. 8)."*

(b) Also fig. 7. This can't be true. There is a continuous upward line for Europe (and less so for the US) from 1901-1957 to 1958-2014. This would mean that in 1901 the moving average of SPEI was lowest for the coming century. I do not see dry years in this series like 1921, 1976 or 2003. All lines (for each period and region) have upward slopes. I think why this is (it is because of the use of Thornthwaite) but this is not discussed anywhere. It is strange that fig. 7 has upward trends for EU and US, while none of this is seen in fig. 4

>> Yes, we agree that the continuous upward trend from P1 to P2 in EU and the US seems strange. Therefore, we performed the analysis again and generated the same results as those presented in the original manuscript. To better understand our results in Fig. 9 of the revised manuscript (Fig. 7 of the original manuscript), we have performed an additional analysis, as presented in Fig. 4 of the revised manuscript. This figure presents the average temporal variations in annual precipitation, PET and water surplus or deficit D (=P-PET in Eq.1). We have re-checked those variables, as the PET increased significantly from P1 to P2 with air temperature, as the Thornthwaite approach was used in this study.

We therefore argue that the continuous upward trend from P1 to P2 is observed for the following reasons. First, we examine the regionally averaged indices, which do not necessarily capture local severe drought events. Second, we find that the trend is consistent with the results shown in Fig. 4. In the US, the increase in precipitation is higher than that in PET, which leads to the increase in D. In EU, the increase in PET is higher than that in precipitation, and thus the decrease in D is observed in terms of the average, but a slight increase in the lower extreme of D is observed. Therefore, the most severe drought events are less significant in P2 compared to those in P1. This point has been added in the manuscript as follows.

Page 7: *"Such findings are seemingly inconsistent with the recently observed severe drought events in the US and EU, but they are reasonable because we examine the regionally averaged indices and not the local extremes of SPEIs. Additionally, the results are consistent with Fig. 4. In the US, the increase in precipitation is higher than that in PET, which increases D (Eq.1). In EU, the increase in PET is higher than that in precipitation; thus, D decreases in terms of the average, but the lower extreme*

of D slightly increases. Therefore, the most severe drought events are less severe in P2 compared to those in P1."

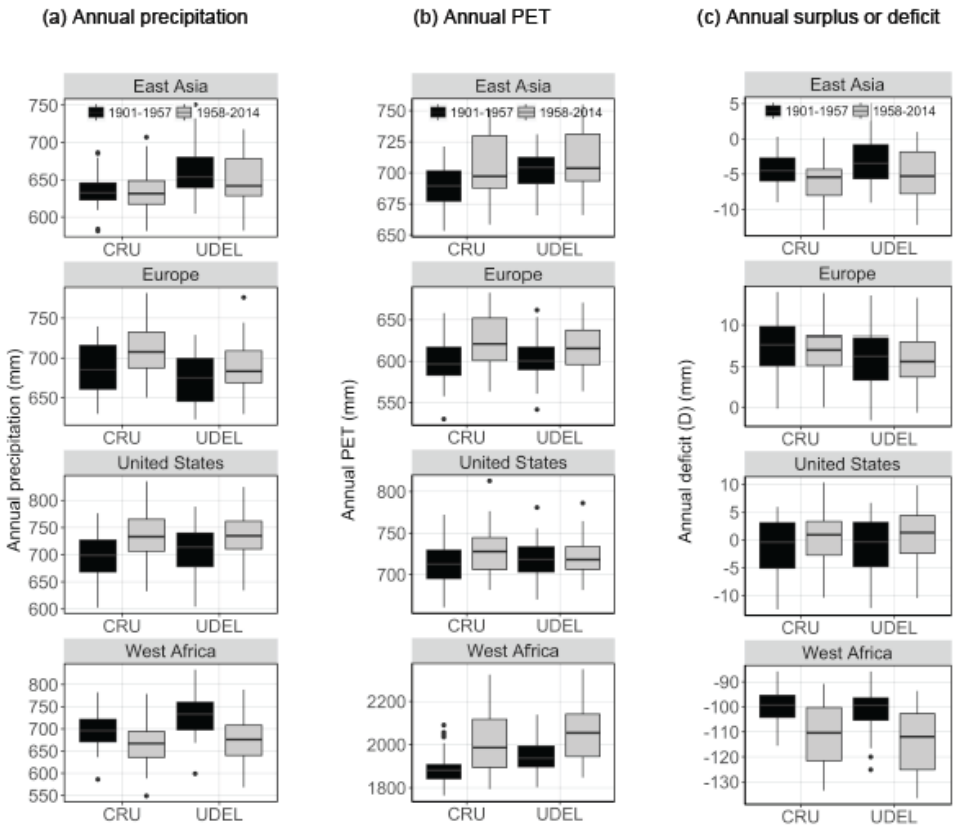

Figure 4. Temporal variations in annual precipitation, PET and surplus or deficit (D=P-PET) depending on two datasets (CRU and UDEL) and periods (1901-1957 and 1958-2014). In the box plots, the center line represents the median value; the top and bottom of each box represent the 25th and 75th percentile of the data, respectively; and the dots represent outliers.

(c) fig. 8 is not understandable. The x-axis says 'ascending order', claiming that for 'ascending order' ~ 60 for CRU 1958-2014 and West Africa, 100% has SPEI ≤ -1. What does this mean?

>> Per the reviewer's suggestion, we have added a detailed explanation about how we derived Figure 9 in the revised manuscript (Fig. 8 in the original manuscript) as follows.

Page 8: *"We count the numbers of grid points with SPEI-12 values less than -1.0 in each period (i.e., P1 and P2) and divide them by the number of effective grid cells in the region to derive the spatial extent, i.e., the grid percentage of droughts. Then, the annual time series of the spatial extent are sorted in ascending order."*

>> In addition, the spatial extent in WA is as large as 89.6% based on CRU and 87.7% based on UDEL from 1958-2014. Thus, in at least one year, drought events

(with SPEI-12 values less than -1) occurred over 89.6% (87.7%) of the study area in WA based on CRU (UDEL).

2. The analysis of figs. 9-12 is a good idea, but there are a few things the authors need to explain and re-do.
(a) it is not clear which SPEI12 value is taken. For instance, the 2003 heat wave in Europe, which coincided with a dry period, the height of the heat wave was early August 2003. The Spring was rather dry and the heat wave stopped when Autumn was a bit wetter than usual for France and Spain and in December, northern Europe received more rain than usual. The question is now: which month provides the SPEI12 value which is characteristic of the 2003 drought in Europe? SPEI12 is based on 12-month accumulated precipitation, so do you take the December value (so that the whole of 2003 is captured)? Or do you take the annual averaged SPEI12, which then has a small influence of January 2002 as well in it..... A pragmatic approach is to make time series of monthly SPEI12 values and then take the month in 2003 with the lowest value, but over which area to average? The whole of Europe is nonsense, since the heatwave was much more local than that.

>> We have examined the annual SPEI-12 trends based on the data from January to December in each year. Therefore, our results show the average stage of the European heat wave in 2003. It is possible to take the approach suggested by the reviewer (i.e., taking the lowest value of monthly SPEI-12 in each grid cell), but it is not relevant to the focus of this study. Therefore, it could be performed in a future study. In the revised manuscript, we have clarified our approach to estimating the SPEI-12 in Figs. 11-14 (Figs. 9-12 in the original manuscript), as well as the potential for different results according in local areas.

Page 9: *"Here, the annual SPEI-12 values based on monthly climate data from January to December in each year are first calculated. Then, the SPEI-12 values for a chosen year are examined in detail."*

Page 10: *"This study, which was based on historical data, may yield different results at the local scale, and similar studies based on historical data or climate change scenarios in different regions would undoubtedly strengthen our findings."*

(b) All figures 9-12 show that for Ref3, the SPEI values are off the scale for some areas. I think that this is the main issue with the Ref3 approach. The SPEI (and SPI) are more-or-less normally distributed. By using the calibration from one period (like 1901-1957), you run the risk that the metric 'explodes' beyond the range in which the SPEI/SPI lives when droughts occur in the 1958-2014 period which are (much) more severe than anything seen in the calibration period. Essentially, using Ref3, you are not only assuming stationarity of the climate but also that the the whole probability distribution of droughts (and pluvials) is sampled in this period.

>> We agree. Per the reviewer's suggestion, we have added a relevant discussion in the revised manuscript as follows.

Page 9: *"In particular, several extreme values (i.e., out of the scale range in Figs. 12-15) of SPEI-12 in Ref3 cases highlight the importance of the reference period. If a reference period is based on a certain time (P1 in this study, i.e., Ref3), the drought events in the estimation period may be beyond the range in which the distribution is calibrated for the index. Essentially, for Ref3, it is assumed that not only the stationarity of the climate but also that the entire probability distribution of droughts is sampled in this period."*

Other issues the authors may want to look into
1. The CRU dataset (and presumably the UDEL dataset as well) relax values to climatological values when data is insufficiently available. For Europe and North America, this will not be a big problem I think, but for West Africa and South Asia the number of records going back to 1901 are few and far in between. This means that the early period in these regions sees much less month-to-month variability as the more recent periods. Discuss the implications of this on your results.

>> We have added the suggested discussion regarding the lack of ground-based observations in the early period in the revised manuscript as follows.

Page 6: *"Furthermore, the variances in SPEI are relatively small in P1 compared to those in P2 in EA and WA, while no noticeable differences in the variances are observed in EU and the US. This result may attributed to the lack of ground-based observations before 1950 (i.e., most of P1) (Becker et al., 2013; Vittal et al., 2013; Nasrollahi et al., 2015), and such limited data availability plays a role in reducing the SPEI variance in P1 in EA and WA."*

2. The issue of the sensitivity has been raised earlier by Van der Schrier et al. 2013 (doi:10.1002-jgrd.50355) and Trenberth et al. 2014.

>> Past studies of sensitivity in regard to the reference period have been noted in the revised manuscript as follows.

Page 2: *"It was previously noted for the self-calibrated PDSI that trends toward more extreme conditions are amplified when the calibration period does not include recent data, including the recent effects of climate change (Van der Schrier et al., 2013; Trenberth et al., 2013)."*

3. The Thornthwaite (1948) parameterization is directly related to temperature and has a huge trend. Even without a trend in precipitation amounts, the difference

between the two will have a drying trend. This should be noted in the ms. and observed in the figures.

>> We have noted the use of the Thornthwaite method and its influences throughout the revised manuscript as follows.

Page 5: *"Precipitation, air temperature and PET are investigated because they are used to estimate the SPEI values (Figs. 2 and 3 and Table 3). As noted, the SPEIs are estimated based on the distribution of D (Eq. 1), and the air temperature is directly related to PET because we use the Thornthwaite approach to estimate PET."*

>> Furthermore, we have added the analyses of PET and D (=P-PET) to the analyses of precipitation and air temperature in Figs. 3, 4 and 7 and Table 3 in the revised manuscript.

4. Sect. 2.2 It would be helpful for many readers what the descriptions are associated with the various SPI/SPEI values and the chance that 'severe' or 'extreme' drought is likely to occur. These are available in the McKee article or in: edo.jrc.ec.europa.eu - documents - factsheets - factsheet_spi.pdf

>> Per the reviewer's suggestion, we have added Table 1 to show the categories of drought based on Mckee et al. (1993).

Table 1. Classification of dry status in this study (Mckee et al., 1993)

Category	Description	SPEI
D1	Moderate dry	≤ -1.0
D2	Extreme dry	≤ -2.0
D3	Very extreme dry	≤ -3.0

5. page 5, line 13-14. It is a good idea to see how large the region is with SPEI ≤ -1. However, simply counting grid squares does not work. You need to calculate area, where the grid areas are weighted with the cosine of the latitude.

>> We agree that the area of each grid cell varies significantly according to the latitude. Therefore, we have revised the relevant text to note that for the spatial extent of drought, we calculate the number of drought grid points relative to the total number of effective grid points in each region, not the drought area relative to the total area in each region. Consequently, we revised the definition from "area" to "spatial extent" to avoid misunderstanding and added a detailed explanation in the manuscripts as follows.

Page 8: *"The spatial extents of droughts for annual SPEI-12 ≤ -1.0 are examined by sorting the results in ascending order (Fig. 10). We count the numbers of grid points*

with SPEI-12 values less than -1.0 in each period (i.e., P1 and P2) and divide them by the number of effective grid cells in the region to derive the spatial extent, i.e., the grid percentage of droughts. Then, the annual time series of the spatial extent are sorted in ascending order."

6. page 6, lines 1-10. Interesting analysis, but the areas defined are more-or-less arbitrary. In Europe, for instance, there is a wetting trend in northern Europe and a drying trend in southern Europe. It makes more sense to separate these two. Take a selection of the Giorgi regions: www.ipcc.ch - ipccreports - tar - wg1 - images - fig10-1.gif

>> Our selection of study region is more-or-less arbitrary. Each region can be divided into sub-regions based on the climate classification, as the reviewer suggested. While different studies use different climate sub-regions in their analyses, we focus on the detailed changes within large regions such as EA, WA, the US and EU. In this study, Fig. 4 and Table 3 do not show the detailed changes in precipitation, air temperature and PET with the areal averages, but Figs. 2 and 3 provide spatially distributed maps of averages and temporal changes. Combining Figs. 2, 3 and 4 and Table 3, we are able to present different trends within the region in this study. Indeed, Fig. 3 illustrates a wetting trend in northern Europe and a drying trend in southern Europe. Therefore, we would perform sub-regional analyses based on the climate classification in a future study, as is noted in the revised manuscript.

Page 3: *"We perform the analyses based on the spatially distributed patterns over those regions, as well as their averages, but without distinguishing the sub-regions based on the climate characteristics."*

Page 10: *"This study, which was based on historical data, may yield different results at the local scale, and similar studies based on historical data or climate change scenarios in different regions would undoubtedly strengthen our findings."*

7. page 6, Instead of calculating the trends in temperature, it makes more sense to calculate the Thornthwaite PET value. This makes this analysis directly comparable to the trends in precipitation.

>> Per the reviewer's suggestion, we have added the PET analyses throughout the manuscript. Figs. 3, 4 and 7, and Table 3 are revised to include PET in addition to precipitation and air temperature.

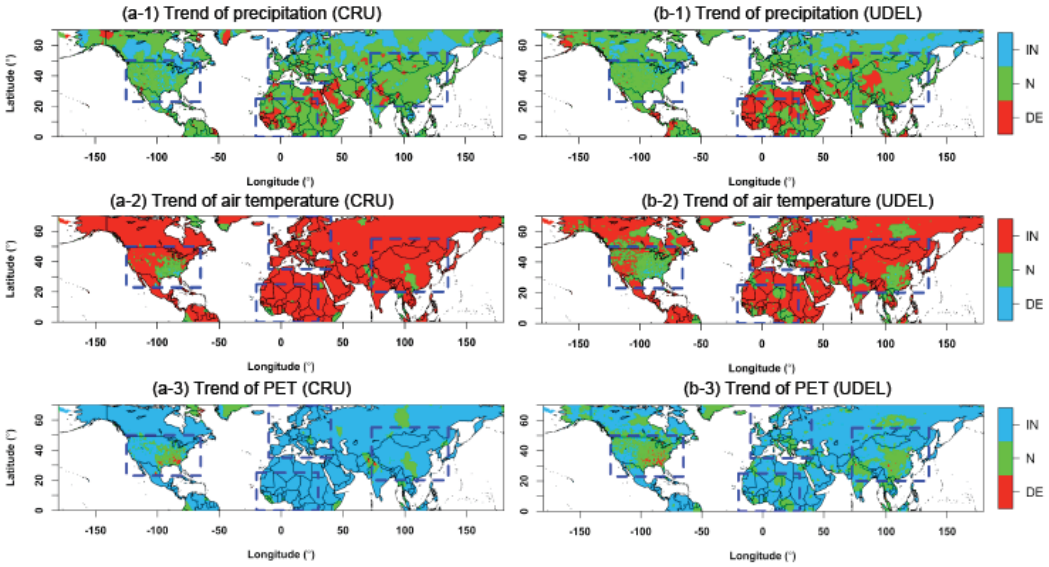

Figure 3. Trends of annual precipitation, annual averaged temperature and annual PET based on the CRU and UDEL datasets. PR and TA denote precipitation and temperature, respectively, and IN, N and DE indicate increasing, no trend and decreasing, respectively.

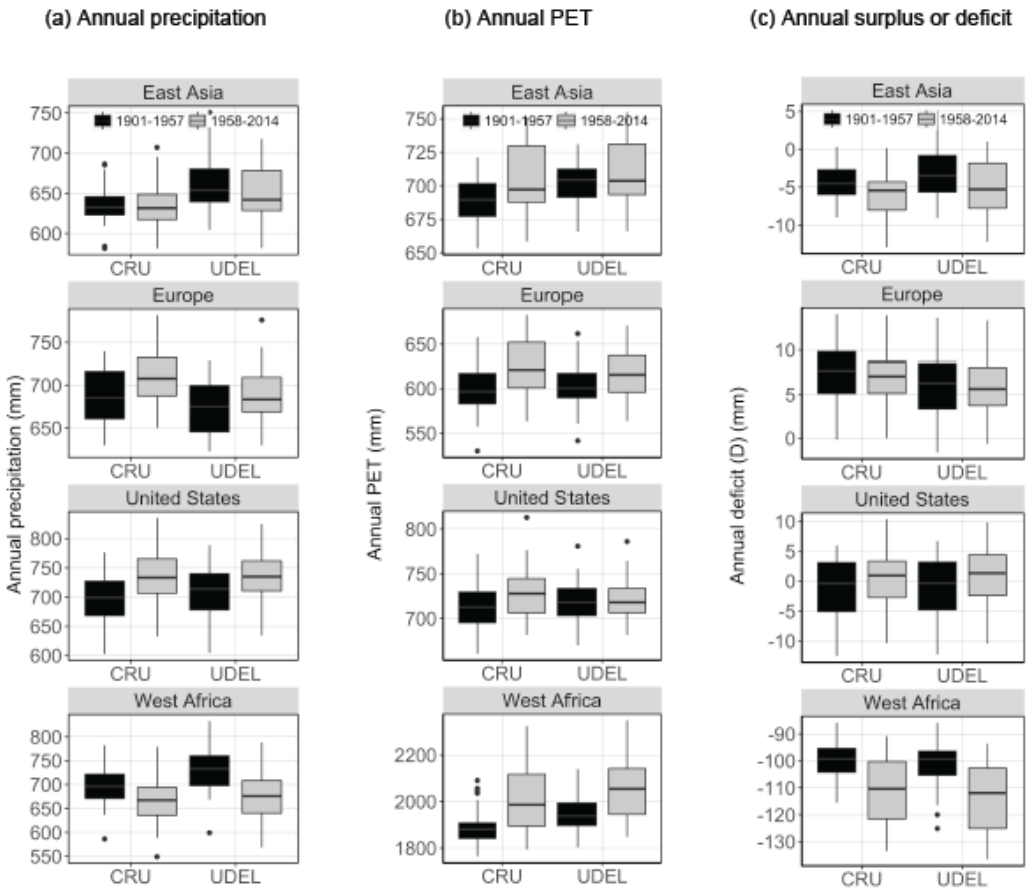

Figure 4. Temporal variations in annual precipitation, PET and surplus or deficit (D=P-PET) depending on two datasets (CRU and UDEL) and periods (1901-1957 and 1958-2014). In the box plots, the center line represents the median value; the top and bottom of each box represent the 25th and 75th percentile of the data, respectively; and the dots represent outliers.

8. fig. 2. Perhaps show the CRU climatology and the difference between UDEL and CRU? The pictures are very similar now.

>> Because we focus on the difference between P1 and P2, we have added a relevant illustration in Figure 2.

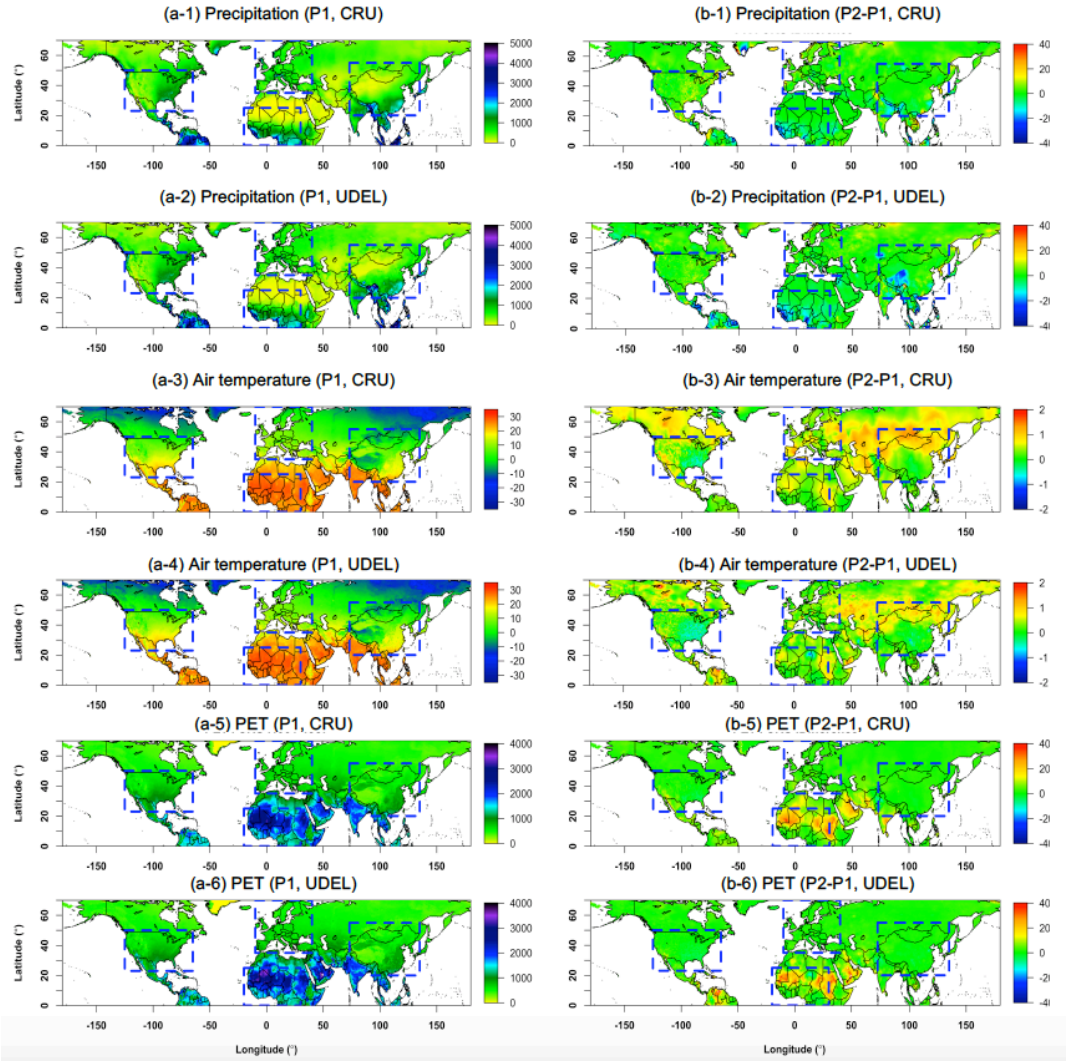

Figure 2. Annual precipitation (mm), annual averaged temperature (°C) and annual PET (mm) based on the CRU and UDEL datasets for P1 and their difference between P1 and P2.

9. fig. 4. What are we seeing? Is that the median, the 25th and 75th percentiles and min & max values? This is nowhere in the text or caption.

>> Per the reviewer's suggestion, we have added a detailed explanation of the box plots.

Figures 4 and 5 in the revised manuscript: *"In the box plots, the center line represents the median value; the top and bottom of each box represent the 25th and 75th percentile of the data, respectively; and the dots represent outliers."*

10. table 2. I see values of 26.1 degrees for area NA. This can't be North America (which is US in the text).

>> We have corrected North America to the US in the Abstract and Table 3.

Page 1: *"Focusing on East Asia, Europe, the United States and West Africa…"*

Table 3. Mean and standard deviation (STD) of precipitation and air temperature in the regions

			CRU		UDEL	
			1901–1957	1958–2014	1901–1957	1958–2014
Annual precipitation (mm)	EA	Mean	637.19	635.52	659.67	649.21
		STD	22.36	30.05	30.67	31.76
	EU	Mean	685.86	711.03	674.17	688.31
		STD	31.08	32.43	30.97	31.16
	US	Mean	698.44	736.22	709.50	734.42
		STD	43.31	41.48	44.06	41.55
	WA	Mean	698.49	666.59	734.84	676.11
		STD	36.87	43.84	44.89	48.00
Annual average air temperature (°C)	EA	Mean	6.08	6.67	6.25	6.62
		STD	0.28	0.52	0.31	0.48
	EU	Mean	6.96	7.46	7.02	7.29
		STD	0.56	0.68	0.55	0.64
	US	Mean	10.46	10.78	10.59	10.64
		STD	0.45	0.50	0.43	0.43
	WA	Mean	26.27	26.62	26.40	26.66
		STD	0.25	0.48	0.26	0.41
Annual potential evapotranspiration (mm)	EA	Mean	688.69	705.78	700.44	709.52
		STD	16.06	23.92	15.65	22.73
	EU	Mean	598.06	624.48	603.15	617.35
		STD	24.86	31.66	23.46	28.54
	US	Mean	711.49	728.60	718.48	720.90
		STD	23.84	26.28	22.59	21.28
	WA	Mean	1889.57	2001.37	1948.91	2044.28
		STD	72.61	136.96	78.17	129.94

Effects of different reference periods on drought index estimations for 1901-2014

Myoung-Jin Um[1], Yeonjoo Kim[1,*], Daeryong Park[2], Jeongbin Kim[1]

[1]Department of Civil and Environmental Engineering, Yonsei University, Seoul, 03722, Republic of Korea
[2]Department of Civil, Environmental and Plant Engineering, Konkuk University, Seoul 05029, Republic of Korea

Correspondence to: Yeonjoo Kim (yeonjoo.kim@yonsei.ac.kr)

Abstract. This study aims to understand how different reference periods (i.e., calibration periods) of climate data used to estimate drought indexes influence regional drought assessments. Specifically, we investigate the influences of different reference periods on historical drought characteristics such as trends, frequency, intensity and spatial extent using the standard precipitation evapotranspiration index (SPEI) with a 12-month lag (SPEI-12), which was estimated from the datasets of the climate research unit (CRU) and the University of Delaware (UDEL). For the 1901–1957 (P1) and 1958–2014 (P2) estimation periods, three different types of reference periods are used: P1 and P2 together, P1 and P2 separately and P1 only. Focusing on East Asia, Europe, the United States and West Africa, we find that the influence of the reference period is significant in East Asia and West Africa, with dominant drying trends from P1 to P2. The reference period influenced the assessment of drought characteristics, particularly the severity and spatial extent, whereas the influence on the frequency was relatively small. Finally, self-calibration, which is the most common practice for indexes such as the SPEI, tends to underestimate the drought severity and spatial extent relative to the other approaches used in this study. Although the conclusions drawn in this study are limited to two global datasets, they nevertheless highlight the need for clarification of the reference period in drought assessments to better understand regional drought characteristics and their temporal changes, particularly under climate change scenarios.

1 Introduction

Drought is a complex, slow onset and natural phenomenon that affects more people than any other hazard and seriously influences water resources, agriculture, society and ecosystems (Hagman, 1984; Wilhite, 2002; Ionita et al., 2015). As drought impacts are largely nonstructural and spread over relatively large regions, the onset and end of a drought, as well as its severity, are often difficult to determine (Wilhite, 2002). Furthermore, based on recent changes in the 21st century and projected climate warming, such drought phenomena will likely worsen (Sheffield and Wood, 2008; Dai, 2010). Sheffield et al. (2012) stated that severe and prolonged drought events have been observed since the 1970s, and these changes are related to higher temperatures and lower precipitation.

Drought can be defined and explained using absolute or relative terminology, allowing these terms or measures to be compared to each other (Dai, 2011; Trenberth et al., 2014). Absolute terms such as the amount of precipitation, the amount of soil moisture and other metrics can be used. The relative measures include the

Authors 12/30/16 5:35 PM
Deleted: Jeong Bin

Authors 12/30/16 5:35 PM
Deleted: for estimating the

Authors 12/30/16 5:35 PM
Deleted: index

Authors 12/30/16 5:35 PM
Deleted: influence

Authors 12/30/16 5:35 PM
Deleted: extents

Authors 12/30/16 5:35 PM
Deleted:)

Authors 12/30/16 5:35 PM
Deleted: North America

Authors 12/30/16 5:35 PM
Deleted: periods to be

Authors 12/30/16 5:35 PM
Deleted: periods influence

Authors 12/30/16 5:35 PM
Deleted: for

Authors 12/30/16 5:35 PM
Deleted: their

Authors 12/30/16 5:35 PM
Deleted: is

Authors 12/30/16 5:35 PM
Deleted: with an index

Authors 12/30/16 5:35 PM
Deleted: to be clarified

Authors 12/30/16 5:35 PM
Deleted: -

Authors 12/30/16 5:35 PM
Deleted: affecting

Authors 12/30/16 5:35 PM
Deleted: influencing

Authors 12/30/16 5:35 PM
Deleted: a

Authors 12/30/16 5:35 PM
Deleted: region

Authors 12/30/16 5:35 PM
Deleted: state

Authors 12/30/16 5:35 PM
Deleted: the

Authors 12/30/16 5:35 PM
Deleted: witnessed

Authors 12/30/16 5:35 PM
Deleted: their

Authors 12/30/16 5:35 PM
Deleted: For the absolute term,

Palmer drought severity index (PDSI), the standardized precipitation index (SPI), the standardized precipitation and evapotranspiration index (SPEI) and others. Vicente-Serrano et al. (2010) and Vicente-Serrano and Beguería-Portugués (2003) suggested that drought indices are not as useful because they are based on standardized or normalized shortages relative to average conditions at a given station and or in a specific period. Nevertheless, various drought indices have been widely used in many drought studies.

Dracup et al. (1980) suggested three components of drought: duration, magnitude (average water deficiency) and severity (cumulative water deficiency). Such concepts have been applied to various drought indices to analyze historical characteristics. Wang et al. (2011) defined the intensity-duration-frequency of droughts with the SPI, standardized runoff index (SRI), standardized soil water index (SSWI) derived from observations and future regional climate change projections in central Illinois. To evaluate how well global climate models simulate observed drying or wetting trends, Nasrollahi et al. (2015) applied the Mann-Kendall trend test to the SPIs derived from global observational climate data, in this case, the dataset from the climate research unit (CRU), and 41 predictions of global climate models (GCMs) from the Coupled Model Intercomparison Project Phase 5 (CMIP5). Similarly, Tan et al. (2015) utilized climate data from 22 meteorological stations in Ningxia, a well-known food production area in Northwest China, and performed Mann-Kendall trend tests with the SPI and SPEI. The degrees of increasing drought frequency and intensity varied with the stations in the study region. Furthermore, Touma et al. (2015) used data from 15 GCMs in CMIP5 and assessed the likelihood of changes in the spatial extent, duration and number of occurrences of four drought indices, including the SPI, SPEI, and others.

Estimating a drought index requires a calibration step. Specifically, historical data such as precipitation data should be fitted to a specific probability distribution function (PDF) and used to estimate drought indices. A few previous studies addressed the issue of the data period in the calibration step (e.g., Karl et al., 1996; Dubrovsky et al., 2009). While it is common to use self-calibrated indices (i.e., using the same dataset for calibration and index estimation), some studies suggest calibration using reference climate data to allow for an intercomparison of the index among stations or different periods (Dubrovsky et al., 2009). Such reference periods (i.e., calibration periods) of climate data are particularly important in climate change studies. It was previously noted for the self-calibrated PDSI that trends toward more extreme conditions are amplified when the calibration period does not include recent data, including the recent effects of climate change (van der Schrier et al., 2013; Trenberth et al., 2014). Still, few studies have clarified their approaches to calibration.

Therefore, we aim to understand how a different reference period (i.e., calibration period) of climate data influences regional drought assessment. Specifically, we investigate the influences of different reference periods on historical drought characteristics such as trends, frequency, intensity and spatial extents with the SPEI estimated using two historical global climate datasets from the CRU and the University of Delaware (UDEL). This study shows that the reference periods influence the assessment of drought characteristics, particularly the severity and spatial extent, while its influence on the frequency is relatively small. These influences are especially significant in regions with dominant drying trends such as East Asia and West Africa. These findings suggest that the reference period should be clarified in drought assessments for a better understanding of regional drought characteristics and their temporal changes.

Authors 12/30/16 5:35 PM
Deleted: were…re not as useful because th ... [1]

Authors 12/30/16 5:35 PM
Deleted: the…global climate models simul ... [2]

Authors 12/30/16 5:35 PM
Deleted: the… drought index requires a ... [3]

Authors 12/30/16 5:35 PM
Deleted: For this reason…herefore, we aim ... [4]

2 Materials and methods

2.1 Study area and climate data

We investigate the drought characteristics over the Northern Hemisphere with a focus on four different regions: East Asia (EA), Europe (EU), the United States (US) and West Africa (WA) (Fig. 1). We perform the analyses based on the spatially distributed patterns over those regions, as well as their averages, but without distinguishing the sub-regions based on the climate characteristics. Two widely used global observational datasets from the CRU and UDEL are utilized in this study. From these two datasets, monthly precipitation and temperature data with a spatial resolution of 0.5° are used from 1901 to 2014.

This study uses the latest CRU dataset (CRU TS3.10), as described in Harris et al. (2014). The principal sources of the CRU data are the World Meteorological Organization (WMO) in collaboration with the US National Oceanographic and Atmospheric Administration (NOAA). Covering all land areas between 60°S and 80°N at a spatial resolution of 0.5°, the dataset includes global monthly climate data for ten variables: precipitation, mean temperature, diurnal temperature range, minimum and maximum temperature, vapor pressure, cloud cover, rain days, frost days and potential evapotranspiration. The dataset is derived from archives of climate station records with extensive manual and semi-automated quality control measures.

The UDEL dataset (V 4.01, Willmott and Matsuura, 2001) is also used in this study. The dataset includes gridded monthly precipitation and temperature data at a spatial resolution of 0.5° across the land over the globe. The dataset was compiled from sources including the Global Historical Climatology Network (GHCN) and the Global Surface Summary of Day (GSOD). To interpolate the station values to the grid, climatologically aided interpolation (CAI) and traditional interpolation were used for precipitation and digital elevation model (DEM)-assisted interpolation, traditional interpolation and CAI for temperature. In this work, traditional interpolation is a spherical version of Shepard's algorithm, which employs an enhanced distance weighting method (Shepard, 1968; Willmott et al., 1985).

2.2 Meteorological drought index

Various drought indices have been used to understand different types of droughts, including meteorological drought, agricultural drought and hydrological drought (Heim, 2002). For meteorological droughts, the indices include the PDSI (Palmer, 1965), the SPI (McKee et al., 1993) and the SPEI (Vicente-Serrano et al., 2010). As different studies have used different meteorological drought indices (Seneviratne, 2012; Sheffield et al., 2012; Trenberth et al., 2014; Nasrollahi et al., 2015; Touma et al., 2015), this study focuses on the SPEI. Devised by Vicente-Serrano et al. (2010), the SPEI has the advantage of considering the effects of temperature variability on drought relative to the SPI (Naumann et al., 2014) because potential evapotranspiration (PET) can be calculated from air temperature based on the Thornthwaite method (1948). The SPEI uses the amount of precipitation minus PET and fits the data to the log-logistic PDF. Here, we summarize the steps in estimating the SPEI based on monthly precipitation and temperature data. The detailed procedure for estimating the SPEI was presented by Vicente-Serrano et al. (2010).

Authors 12/30/16 5:35 PM
Deleted: , including

Authors 12/30/16 5:35 PM
Deleted: 1).

Authors 12/30/16 5:35 PM
Deleted: are used

Authors 12/30/16 5:35 PM
Deleted:)

Authors 12/30/16 5:35 PM
Deleted: area

Authors 12/30/16 5:35 PM
Deleted: on

Authors 12/30/16 5:35 PM
Deleted: -

Authors 12/30/16 5:35 PM
Deleted: -

Authors 12/30/16 5:35 PM
Deleted: -

Authors 12/30/16 5:35 PM
Deleted: being able to consider

Authors 12/30/16 5:35 PM
Deleted: for the

Authors 12/30/16 5:35 PM
Deleted: the

Authors 12/30/16 5:35 PM
Deleted: with

Authors 12/30/16 5:35 PM
Deleted: probability distribution function.

Authors 12/30/16 5:35 PM
Deleted: to estimate

Authors 12/30/16 5:35 PM
Deleted: is well

Authors 12/30/16 5:35 PM
Deleted: in

Step 1: Estimate the water surplus or deficit in month j (D_j) using the difference between precipitation (P_j) and potential evapotranspiration (PET_j).

$$D_j = P_j - PET_j \quad (1)$$

Here, the potential evapotranspiration is estimated based on the Thornthwaite method (1948), which requires the monthly temperature, latitude, day and month.

Step 2: Estimate the accumulated difference ($X_{i,j}^k$) over timescale k in a given month j and year i. For example, the accumulated difference for a month in a particular year with a 12-month timescale is calculated as follows,

$$X_{i,j}^k = \sum_{l=13-k+j}^{12} D_{i-1,l} + \sum_{l=1}^{j} D_{i,j}\,, \qquad if\ j < k \quad (2)$$

$$X_{i,j}^k = \sum_{l=j-k+1}^{j} D_{i,l}\,, \qquad if\ j \geq k \quad (3)$$

Step 3: Fit the accumulated difference to a log-logistic distribution as follows:

$$F(X) = \left[1 + \left(\frac{\alpha}{x-\gamma}\right)^{\beta}\right]^{-1} \quad (4)$$

where $F(X)$ is the cumulative probability function of a three-parameter log-logistic distribution and α, β and γ represent the scale, shape and origin parameters, respectively. For model fitting, the L-moment procedure (Hosking, 1990) is employed, as it is one of the most robust and easy-to-use approaches.

Step 4: Estimate the SPEI based on the estimated $F(X)$. The SPEI can be derived from the standardized values of $F(X)$ and the classical approximation of Abramowitz and Stegun (1965) following Vicente-Serrano et al. (2010). The estimated drought index is classified as shown in Table 1 for moderate, extreme and very extreme cases. In this study, we focus on the SEPI with a 12-month lag (SPEI-12). SPEI can be estimated for different lag times, such as 1, 3, 6, 9, 12 and 24 months.

2.3 Temporal trends and statistical characteristics

This study investigates various measures of historical droughts, including trend, frequency, severity and spatial extent (Lloyd-Hughes and Saunders, 2002; Wang et al., 2011; Hoerling et al., 2012; Seneviratne, 2012; Trenberth et al., 2014; Touma et al., 2015).

The temporal trend is investigated with a nonparametric and monotonic trend test based on the S-statistic (Mann, 1945; and Kendall, 1976) as follows:

$$S = \sum_{i=1}^{n-1} \sum_{j=i+1}^{n} sgn(x_j - x_i) \quad (5)$$

$$sgn(x_j - x_i) = \begin{cases} +1, & (x_j - x_i) > 0 \\ 0, & (x_j - x_i) = 0 \\ -1, & (x_j - x_i) < 0 \end{cases} \quad (6)$$

where sgn is the sign function and n is the sample size. The statistical significance of the trend can be predicted by a Z test as follows:

$$Z = \begin{cases} (S-1)/\sigma_s\,, & if\ S > 0 \\ 0, & if\ S = 0 \\ (S+1)/\sigma_s\,, & if\ S < 0 \end{cases} \quad (7)$$

$$\sigma_s = \sqrt{\left(n(n-1)(2n+5) - \sum_{j=1}^{q} t_j(t_j-1)(2t_j+5)\right)/18} \quad (8)$$

Authors 12/30/16 5:35 PM
Deleted: i

Authors 12/30/16 5:35 PM
Deleted: D_i

Authors 12/30/16 5:35 PM
Deleted: P_i

Authors 12/30/16 5:35 PM
Deleted: PET_i):

Authors 12/30/16 5:35 PM
Deleted: D_i

Authors 12/30/16 5:35 PM
Deleted: P_i

Authors 12/30/16 5:35 PM
Deleted: PET_i

Authors 12/30/16 5:35 PM
Deleted: method of

Authors 12/30/16 5:35 PM
Deleted: the time scale

Authors 12/30/16 5:35 PM
Deleted: time scale

Authors 12/30/16 5:35 PM
Deleted: :

Authors 12/30/16 5:35 PM
Deleted: with

Authors 12/30/16 5:35 PM
Deleted: representing

Authors 12/30/16 5:35 PM
Deleted: the

Authors 12/30/16 5:35 PM
Deleted: the

Authors 12/30/16 5:35 PM
Deleted: with

Authors 12/30/16 5:35 PM
Deleted: 1

Authors 12/30/16 5:35 PM
Deleted: where

Authors 12/30/16 5:35 PM
Deleted: (2

Authors 12/30/16 5:35 PM
Deleted: 3

Authors 12/30/16 5:35 PM
Deleted: 4

where σ_s is the square root of S in the case that the x values include potential ties, q is the number of ties in the dataset and t_j is the amount of data in the jth tie group. A trend in the data does not exist for $Z < Z_{\alpha/2}$ at significance level α.

For the frequency, severity and spatial extent of drought, different measures have been defined and used in past studies (e.g., Wang et al., 2011; Touma et al., 2015) because it is not straightforward to define these quantities in practice. For example, Touma et al. (2015) defined the duration, occurrence and spatial extent of drought to investigate the drought changes with 15 CMIP5 models throughout the world in the 21st century. The duration of drought was defined as the consecutive period below a certain drought status. The occurrence of droughts was defined as the total number of droughts in the period of interest. Additionally, the spatial extent of drought was defined as the percentage of grid points below the given drought level, in which the corresponding drought index was less than the given drought category in each month.

In this study, we define three measures of droughts based on the SPEI-12: (1) the drought frequency is the ratio between the total number of drought events, which is defined as SPEI-12 ≤ -1, and the total number of effective grid points; (2) the severity is the lowest estimate of the regional monthly average SPEI-12 with moving windows with periods of 1 to 12 months; here, regional averages are estimated in the four study regions depicted in Fig. 1; and (3) the spatial extent is the number of grids with annual SPEI-12 ≤ -1.0 relative to the total number of grids.

Authors 12/30/16 5:35 PM
Deleted: are possible tie situations

Authors 12/30/16 5:35 PM
Deleted: number

Authors 12/30/16 5:35 PM
Deleted: The

Authors 12/30/16 5:35 PM
Deleted: the

Authors 12/30/16 5:35 PM
Deleted: ; Um et al., 2016… because it is n… [5]

Authors 12/30/16 5:35 PM
Deleted: with…ased on the SPEI-12: (1) th… [6]

2.4 Design of data analysis

To understand the influence of the reference period (i.e., calibration period) on the drought index, three different types of reference periods are used to estimate the SPEI-12 with the CRU and UDEL data. To separately analyze the drought characteristics in the estimation periods of 1901–1957 (P1) and 1958–2014 (P2), different sets of reference periods are used (Table 2). Here, we assume that the mean climates of P1 and P2 are different to some extent because of global climate and environmental changes, which will be discussed further in Section 3. For the first type of reference period (Ref1), we calibrate the distribution of a specific PDF (Step 3 in Section 2.2) using data from 1901 to 2014, which is used to estimate the SPE12 for the P1 and P2 estimation periods. For the second type of reference period (Ref2), calibrations are performed separately for P1 and P2; thus, so-called self-calibrated indices are derived. For the third type (Ref 3), we calibrate the distribution using the data from P1 (i.e., 1910–1957) and then use this distribution for both estimation periods.

Authors 12/30/16 5:35 PM
Deleted: analyze …eparately analyze the d… [7]

3 Results and discussion

3.1 Spatial and temporal patterns of climate variables

Precipitation, air temperature and PET are investigated because they are used to estimate the SPEI values (Figs. 2 and 3 and Table 3). As noted, the SPEIs are estimated based on the distribution of D (Eq. 1), and the air temperature is directly related to PET because we use the Thornthwaite approach to estimate PET. The selected

Authors 12/30/16 5:35 PM
Deleted: and··· air temperature and PET a… [8]

regions have different climate features (Fig. 2), and the EA and WA regions exhibit relatively wide ranges of mean precipitation, ranging from almost zero to more than 2000 mm per year. In terms of mean air temperature, it is clear that WA is generally quite warmer than other regions. Thus, a relatively high PET is observed in WA. Furthermore, the mean precipitation, air temperature and PET are quite similar between CRU and UDEL.

To investigate the temporal changes in precipitation, air temperature and PET, we compared the means and standard deviations between the two periods (i.e., P1 and P2) in Table 3 and performed a Mann-Kendall trend test (Fig. 3). Table 3 presents different temporal patterns of precipitation depending on the region, and all temporal patterns of air temperature are increasing. Additionally, the annual precipitation in EA slightly decreased from 637.19 mm to 635.52 mm based on CRU (-0.2%) and from 659.67 mm to 649.21 mm based on UDEL (-1.6%). Moreover, in WA, the annual precipitation decreased substantially from 698.49 mm to 666.59 mm based on CRU (-4.6%) and from 734.84 mm to 676.11 mm based on UDEL (-8.0%). However, the annual precipitation increased in EU (25.17 mm (5.4%) based on CRU and 14.14 (3.5%) mm based on UDEL) and the US (37.78 mm (3.7%) based on CRU and 24.92 mm (2.1%) based on UDEL).

The average change in air temperature between P1 and P2 based on CRU (UDEL), which was 0.59 (0.37)°C in EA, 0.50 (0.27)°C in EU, 0.32 (0.05)°C in the US and 0.35 (0.26)°C in WA, was generally greater than the difference between CRU and UDEL. The annual average temperature increased from EA (6.16°C) to EU (6.99°C) to the US (10.59°C) to WA (10.52°C) in P1. Consequently, the increasing ratios of annual average temperature based on CRU (UDEL) were 9.70 (5.92)%, 7.18 (3.85)%, 3.06 (0.47)% and 1.33 (0.98)% in EA, EU, the US and WA, respectively. Such changes in air temperature directly influence changes in PET, as we used the Thornthwaite approach to estimate PET.

The average annual increases in PET based on CRU and UDEL in P2 were higher than those in P1, including increases of 17.09 mm and 9.08 mm based on CRU and UDEL in EA, 26.42 mm and 14.20 mm based on CRU and UDEL in EU, 17.11 mm and 2.42 mm based on CRU and UDEL in the US and 111.80 mm and 95.37 mm based on CRU and UDEL in WA. This trend was observed because air temperature is the main factor used to estimate PET in this study. Consequently, the increasing ratios of annual PET based on CRU (UDEL) were 2.5 (1.3)%, 4.4 (2.4)%, 2.4 (0.3)% and 5.9 (4.9)% in EA, EU, the US and WA, respectively.

The Mann-Kendall trend tests for annual precipitation, annual average temperature and annual PET were also performed, as shown in Fig. 3. The data reflect whether these variables showed statistically increasing, decreasing or no trends. For annual precipitation in EA, the areal extent with an increasing trend was almost twice that with a decreasing trend based on CRU, but the areal extent with a decreasing trend based on UDEL was broader than that with an increasing area. In EU and the US, the areal extent with an increasing trend was clearly larger than that with a decreasing area based on both CRU and UDEL. However, in WA, the areal extent with a decreasing trend was larger than that with an increasing trend based on both CRU and UDEL. These patterns were generally more severe for CRU than for UDEL. For annual average air temperature and PET, CRU produced increasing trends over most regions. Similar patterns were observed for UDEL, but the areal extent of the decreasing trend was slightly larger than that of CRU.

Authors 12/30/16 5:35 PM
Deleted: show…ave different climate featu ... [9]

Authors 12/30/16 5:35 PM
Deleted: of…n precipitation and… air ten ... [10]

Authors 12/30/16 5:35 PM
Deleted: , the average growth amounts in the CRU and UDEL…between P1 and P2 were slight ... [11]

Authors 12/30/16 5:35 PM
Deleted: and… annual averaged…verage ... [12]

3.2 Temporal patterns of drought index

The drought index (i.e., SPEI-12) is estimated for two periods, P1 and P2, with three different reference periods (Table 2), as described in Section 2.4. Fig. 5 shows the temporal variations in SPEI-12 based on the reference periods (Ref1, Ref2 and Ref3) and datasets (CRU and UDEL) used in the two periods. In the US and EU, the SPEI-12 averages are very similar in the two periods, with values of 0.005 (P1) and 0.118 (P2) in the US and -0.011 (P1) and -0.001 (P2) in EU. In EA, the SPEI-12 averages for the three different reference periods slightly decrease from P1 to P2, whereas the deviations in SPEI-12 increase markedly. In WA, the averages and deviations in SPEI-12 significantly decrease and increase, respectively, from P1 to P2. Furthermore, the variances in SPEI are relatively small in P1 compared to those in P2 in EA and WA, while no noticeable differences in the variances are observed in EU and the US. This result may attributed to the lack of ground-based observations before 1950 (i.e., most of P1) (Becker et al., 2013; Vittal et al., 2013; Nasrollahi et al., 2015), and such limited data availability plays a role in reducing the SPEI variance in P1 in EA and WA. Based on regional averages, the role of the reference period is not clear; thus, we investigate the spatial patterns of SPEI-12 hereafter.

Authors 12/30/16 5:35 PM
Deleted: of… P1 and P2, with three diffe ... [13]

Based on the Mann-Kendall trend test of annual SPEI-12 from 1901 to 2014, we determine the increasing (i.e., wetting), decreasing (i.e., drying) or no trend areas of the regions (Fig. 6). First, the spatial distribution of SPEI-12 trends is identical between Ref1 and Ref3, and that in Ref2 is different. Ref1 and Ref2 use different calibration datasets but are similar in using one dataset for the two estimation periods; however, Ref2 uses different calibration datasets for different estimation periods (Table 4). Therefore, SPEI-12 of Ref2 exhibits relatively smaller areas of wetting and drying trends in the first and second periods relative to those of Ref1 and Ref3.

Authors 12/30/16 5:35 PM
Deleted: with…f annual SPEI-12 from 19 ... [14]

Regarding the temporal characteristics in different regions, the following are our findings for Ref1 and Ref3. In WA, drying trends are clearly dominant. In EU, drying trends are scattered over the domain. In the US, wetting trends are scattered in the eastern region, and drying trends can be observed in the southwestern region. In EA, the drying trends are clearly in the western region.

Authors 12/30/16 5:35 PM
Deleted: over…n different regions, the fo ... [15]

Based on the grid-level trend analyses of precipitation, air temperature, PET and SPEI-12, we categorize each grid cell based on increasing, decreasing or neutral trends for each variable (i.e., precipitation, air temperature, PET and SPEI-12). For SPEI-12, increasing and decreasing trends represent wetting and drying trends. We present the ratio of each case relative to the total number of cases (i.e., total number of effective grid cells in all four regions), as shown in Fig. 7. First, the SPEI-12 trends are the same between Ref1 and Ref3, as the estimation periods share one reference period in both Ref1 and Ref3, while each estimation period uses its own reference period in Ref2. Thus, the values of SPEI-12 are different in both cases, but the trends (i.e., relative values) are the same. Second, precipitation and air temperature exhibit neutral (or no) trends (in the center panel; presumably stationary climate), and the grid percentages of different trends in SPEI-12 vary between Ref1/Ref3 and Ref2. However, the ratio is relatively small, as most grid cells display increasing temperature and PET trends. Finally, based on neutral precipitation and increasing air temperature and PET trends in most grid cells, the numbers of cells with neutral and drying SPEI-12 trends are notably different between Ref1/Ref3 and Ref2.

Increasing temperature and PET trends can be observed in most regions; thus, it is important to consider the associated impact on SPEI, particularly because we use the Thornthwaite approach to estimate PET.

3.3 Frequency, severity and spatial extent of drought

In this section, we examine how the reference periods play a role in assessing the frequency, severity and spatial extent of drought using SPEI-12. The definitions of frequency, severity and spatial extent of drought used in this study are clarified in Section 2.3, and they may differ in different studies.

As explained above, a drought event occurs when the monthly SPEI-12 is estimated to be at or below -1.0. based on the drought duration-frequency relationship. For each drought event in a grid cell, the duration is how long the SPEI-12 stays at or below -1. The frequency is the ratio between the total number of drought events and the number of effective grid points in each region (Fig. 8). We find that the drought events with longer durations (prolonged right tails in the plot) occur more frequently in P2 than in P1 in all regions. However, we do not find any particular differences between the three different reference periods except in WA. The drought frequencies differ among the three reference periods. The frequencies of Ref2 and Ref3 are higher than those of Ref1 in P1, and slight differences in the frequency among the three reference periods are observed throughout the 12-month duration of P2.

We examine how the severity of drought varies with the moving window size for the average monthly SPEI-12. Fig. 9 shows the most severe SPEI-12 estimates, which are defined as the lowest values among the regional monthly averages of SPEI-12 in the moving windows from 1 month to 12 months. In EU and the US, we find no large differences between the SPEI-12s for Ref1, Ref2 and Ref3 in the same period. In these regions, the most severe SPEI-12s in P1 are higher than those in P2. Such findings are seemingly inconsistent with the recently observed severe drought events in the US and EU, but they are reasonable because we examine the regionally averaged indices and not the local extremes of SPEIs. Additionally, the results are consistent with Fig. 4. In the US, the increase in precipitation is higher than that in PET, which increases D (Eq.1). In EU, the increase in PET is higher than that in precipitation; thus, D decreases in terms of the average, but the lower extreme of D slightly increases. Therefore, the most severe drought events are less severe in P2 compared to those in P1. Nonetheless, such changes in SPEI-12 values according to the relative changes between P and PET reflect the important role of air temperature in drought severity, particularly because the Thornthwaite approach is used in this study.

In EA and WA, different patterns can be observed for the most severe SPEI-12 values. The annual precipitation and air temperature (and thus PET) exhibit regionally scattered decreases and widespread increases, respectively (Fig. 3). Consequently, the droughts in 1958–2014 are more severe than those in P1. Furthermore, the severities vary significantly with the calibration period in EA and WA, where the changes in precipitation and air temperature between the two periods are considerable.

The spatial extents of droughts for annual SPEI-12 ≤ -1.0 are examined by sorting the results in ascending order (Fig. 10). We count the numbers of grid points with SPEI-12 values less than -1.0 in each period (i.e., P1 and P2) and divide them by the number of effective grid cells in the region to derive the spatial extent, i.e., the grid percentage of droughts. Then, the annual time series of the spatial extent are sorted in ascending order. No specific patterns are evident in EU and the US. In EA and WA, the spatial extents are generally broader in P2

Authors 12/30/16 5:35 PM
Deleted: is counted…ccurs when the mon ... [16]

Authors 12/30/16 5:35 PM
Deleted: sizes…ize for the averaged…ver ... [17]

Authors 12/30/16 5:35 PM
Deleted: there exist …ifferent patterns in. ... [18]

Authors 12/30/16 5:35 PM
Deleted: the …nnual SPEI-12 ≤ -1.0 are e ... [19]

than in P1. In particular, the spatial extents in 1958–2014 clearly diverge based on the different calibration periods, suggesting the importance of the calibration method (i.e., reference periods in assessing the droughts in a region).

To understand how the drought characteristics would change if the reference period is dry or wet, we compare the spatial extent of drought (%) for dry and wet cases in EA, EU, the US and WA. We define dry and wet cases based on the water surplus or deficit D (Eq. 1). Then, we compare D values between the reference period and estimation period. A value of D in the estimation period less than that in the reference period represents a dry case, i.e., the estimation period is drier than the reference period. We perform such analyses only in Ref1 for the estimation periods of 1901-1957 (P1) and 1958-2014 (P2) and a reference/calibration period from 1901-2014 (P1+P2). For dry and wet cases, we quantify the spatial extent (%) according to the three different drought levels (D1, D2 and D3, which denote the cases of SPEI < -1.0, SPEI < -2.0 and SPEI < -3.0, respectively) in the four regions.

As presented in Table 5, the average D in P1 or P2 (estimation period) is smaller than that in P1+P2 (reference period), and it is considered to the dry case. For example, in EA, the D values in P2 and P1+P2 are -4.89 mm/month and -5.07 mm/month, respectively; thus, it is a dry case. Then, for each case, the spatial extent of drought, i.e., the number of drought grid cells relative to the total number of effective grid cells, is analyzed, as shown in Fig. 11. The spatial extent of drought tends to be larger in dry cases than in wet cases in most regions, particularly in WA. However, we also note there are a few exceptions, which may be attributed to the fact that we use regionally averaged values of D. Thus, we cannot consider the grid-level variability in D values.

3.4 Case studies using historical drought events

SPEI-12s with different reference periods are evaluated for historical drought events selected in each region to investigate how different reference periods influence the drought assessments of historical events. One drought event is chosen for each region as follows: 1) in EA, droughts that occurred in northern China in 2001 are chosen, and these events caused economic losses of USD 1.52 billion (Zhang and Zhou, 2015); 2) in EU, we chose a 2003 drought that was caused by the European heat wave and spread over the majority of Europe (Stagge et al., 2013; Spinoni et al., 2015); 3) in the US, we chose 2012 as the period of study as drought in that year was the most extensive drought over half of the US since the 1930s, and it caused economic losses of USD 31.2 billion (Smith and Katz, 2013; National Climate Data Center, 2015); and 4) in WA, the drought in 1984 was chosen because it was one of the most severe droughts that has occurred in Sahel countries (Gommes and Petrassi, 1994; Rojas et al., 2011; Masih et al., 2014).

By estimating SPEI-12 for a chosen year in each region, we can compare the magnitudes of SPEI values (Figs. 12, 13, 14 and 15). Here, the annual SPEI-12 values based on monthly climate data from January to December in each year are first calculated. Then, the SPEI-12 values for a chosen year are examined in detail. All SPEI-12 values in different reference periods reflect the drought status because we chose specific years with drought events. In general, all cases reveal that the SPEI-12 estimates in Ref2 are relatively high (i.e., wet), and those in Ref3 are relatively low (i.e., dry) in EA and WA, where drying temporal trends are clear. In particular, several extreme values (i.e., out of the scale range in Figs. 12-15) of SPEI-12 in Ref3 cases highlight the importance of

Authors 12/30/16 5:35 PM
Deleted: among

Authors 12/30/16 5:35 PM
Deleted: with

Authors 12/30/16 5:35 PM
Deleted: For East Asia

Authors 12/30/16 5:35 PM
Deleted: . These

Authors 12/30/16 5:35 PM
Deleted:).

Authors 12/30/16 5:35 PM
Deleted: For

Authors 12/30/16 5:35 PM
Deleted:).

Authors 12/30/16 5:35 PM
Deleted: For

Authors 12/30/16 5:35 PM
Deleted:).

Authors 12/30/16 5:35 PM
Deleted: For West Africa

Authors 12/30/16 5:35 PM
Deleted: is

Authors 12/30/16 5:35 PM
Deleted: is

Authors 12/30/16 5:35 PM
Deleted: severest

Authors 12/30/16 5:35 PM
Deleted: over most

Authors 12/30/16 5:35 PM
Deleted: SPEIs

Authors 12/30/16 5:35 PM
Deleted: 9, 10, 11

Authors 12/30/16 5:35 PM
Deleted: 12).

Authors 12/30/16 5:35 PM
Deleted: 12s with the

Authors 12/30/16 5:35 PM
Deleted: present

Authors 12/30/16 5:35 PM
Deleted:)

Authors 12/30/16 5:35 PM
Deleted: for

the reference period. If a reference period is based on a certain time (P1 in this study, i.e., Ref3), the drought events in the estimation period may be beyond the range in which the distribution is calibrated for the index. Essentially, for Ref3, it is assumed that not only the stationarity of the climate but also that the entire probability distribution of droughts is sampled in this period.

Furthermore, the percentage of the spatial extent of drought, i.e., the number of drought grid points relative to the total number of grid points, is assessed for different drought thresholds (Table 6). In most cases, the spatial extents of drought with the SPEI less than a certain threshold, such as -1, -2 or -3 (i.e., D1, D2 and D3 as in Table 1) are the greatest in Ref3 among the three cases with different reference periods. These results and the spatial extents are consistent with the SPEI-12 results estimated above. In addition, higher percentages of severe droughts events, which are defined based on low thresholds, such as SPEI-12 values less than -2 or -3, were observed in Ref3 compared to those in Ref1 and Ref2 in all regions of EA, EU, the US and WA.

Authors 12/30/16 5:35 PM
Deleted: percentages of drought area ... [20]

4 Conclusions

This study seeks to understand how a different reference period (i.e., calibration period) of climate data for estimating the drought index can influence regional drought assessment. Specifically, we investigate the influences of different reference periods on historical drought characteristics such as trends, frequency, intensity and spatial extents using SPEI-12 and the CRU and UDEL datasets. For the 1901–1957 (P1) and 1958–2014 (P2) estimation periods, three different types of reference periods are used. In the first case, data from 1901 to 2014 (P1+P2) are used for both estimation periods. In the second case, data from P1 and P2 are used separately for the estimation periods of P1 and P2, respectively (self-calibrated). In the final case, data from P1 (1910–1957) are used for both estimation periods.

Authors 12/30/16 5:35 PM
Deleted: would…an influence the …egior ... [21]

Focusing on the EA, EU, US and WA regions, we find that the influence of the reference period is significant in regions with dominant drying trends from P1 to P2, such as EA and WA. Additionally, the results suggest that it is necessary to quantify the trends of climate variables such as precipitation and air temperature as the first step in selecting a reference period. We find that the reference period influences the assessment of drought characteristics, particularly the severity and spatial extent, based on the two datasets; however, their influence on the frequency is relatively small. Finally, self-calibration, the most common practice associated with indexes such as the SPEI, tends to underestimate the drought severity and spatial extent relative to the other approaches examined in this study.

Authors 12/30/16 5:35 PM
Deleted: NA…S and WA regions, we find ... [22]

This study highlights the need for clarifying the reference period in drought assessments to better understand regional drought characteristics and their temporal changes, particularly under climate change scenarios. This study, which was based on historical data, may yield different results at the local scale, and similar studies based on historical data or climate change scenarios in different regions would undoubtedly strengthen our findings. We note that this study focuses on the temporal aspects of calibration data (i.e., calibration period). As briefly mentioned in the Section 1, by using data from a particular station or grid, the average calibration values could permit a meaningful comparison of drought indexes at different locations. In conjunction with temporal considerations, spatial issues should be addressed in future studies.

Authors 12/30/16 5:35 PM
Deleted: to be clarified …n drought asses ... [23]

Acknowledgements

This study was supported by the Korea Meteorological Administration R&D Program under Grant KMIPA 2015-6180 and by the Basic Science Research Program through the National Research Foundation of Korea funded by the Ministry of Science, ICT & Future Planning (2015R1C1A2A01054800).

Authors 12/30/16 5:35 PM
Deleted: .

References

Abramowitz, M. and Stegun, I. A.: Handbook of Mathematical Functions. National Bureau of Standards, 1966.

Dai, A.: Drought under global warming: a review, Wiley Interdisciplinary Reviews: Climate Change, 2, 45–65, 2011.

Becker, A., Finger, P., Meyer-Christoffer, A., Rudolf, B., Schamm, K., Schneider, U., and Ziese, M.: A description of the global land-surface precipitation data products of the Global Precipitation Climatology Centre with sample applications including centennial (trend) analysis from 1901–present, Earth Syst. Sci. Data, 5, 71–99, 2013.

Dai, A.: Characteristics and trends in various forms of the Palmer Drought Severity Index during 1900–2008, J. Geophys. Res., 116, D12115, 2011.

Dracup, J. A., Lee, K. S., and Paulson Jr, E. G.: On the definition of droughts, Water Resour. Res., 16, 297-302, 1980.

Dubrovsky, M., Svoboda, M. D., Trnka, M., Hayes, M. J., Wilhite, D. A., Zalud, Z., and Hlavinka, P.: Application of relative drought indices in assessing climate-change impacts on drought conditions in Czechia, Theor. Appl. Climatol., 96, 155–171, 2009.

Gommes, R. and Petrassi, F., 1994: Rainfall Variability and Drought in Sub-Saharan Africa sicn 1960. FAO Agrometeorology: Series Working Papers 9: 100pp.

Hagman, G.: Prevention better than cure: report on human and natural disasters in the third world, Swedish Red Cross, Stockholm, 1984.

Harris, I., Jones, P. D., Osborn, T. J., and Lister, D. H.: Updated high-resolution grids of monthly climatic observations – the CRU TS3.10 dataset, Int. J. Climatol., 34, 623–642, 2014.

Heim, R. R.: A review of twentieth-century drought indices used in the United States, Bull. Amer. Meteor. Soc., 83, 1149–1165, 2002.

Hoerling, M., Eischeid, J., Perlwitz, J., Quan, X., Zhang, T., and Pegion, P.: On the increased frequency of Mediterranean drought, J. Climate, 25, 2146-2161, 2012.

Hosking, J. R. M.: L-Moments: analysis and estimation of Distributions using linear combinations of order statistics, J. R. Stat. Soc. B, 52, 105-124, 1990.

Ionita, M., Scholz, P., and Chelcea, S.: Spatio-temporal variability of dryness/wetness in the Danube river basin, Hydrological Processes, 29, 4483-4497, 2015.

Karl, T. R., Knight, R. W., Easterling, D. R., and Quayle, R. G.: Indices of climate change for the United States. Bull. Amer. Meteor. Soc.77, 279-292, 1996.

Kendall, M. G.: Rank Correlation Methods. Griffin, London, 1957.

Lloyd-Hughes, B. and Saunders, M. A.: A drought climatology for Europe, Int. J. Climatol., 22, 1571-1592, 2002.

Mann, H. B.: Nonparametric tests against trend, Econometrica, 13, 245-259, 1945.

Masih, I., Maskey, S., Mussá, F. E. F., and Trambauer, P.: A review of droughts on the African continent: A geospatial and long-term perspective, Hydrol. Earth Syst. Sci., 18, 3635-3649, 2014.

McKee, T. B., Doesken, N. J., and Kleist, J.: The relationship of drought frequency and duration to Time scales: Eighth Conference on Applied Climatology, in: January 17-22. Anaheim, CA: 179–184, 1993.

Nasrollahi, N., AghaKouchak, A., Cheng, L., Damberg, L., Phillips, T. J., Miao, C., Hsu, K., and Sorooshian, S.: How well do CMIP5 climate simulations replicate historical trends and patterns of meteorological droughts?. Water Resour. Res., 51, 2847-2864, 2015.

Naumann, G., Dutra, E., Barbosa, P., Pappenberger, F., Wetterhall, F., and Vogt, J. V.: Comparison of drought indicators derived from multiple data sets over Africa, Hydrol. Earth Syst. Sci., 18, 1625-1640, 2014.

National Climate Data Center, 2014: Billion-dollar weather and climate disasters. http://www.ncdc.noaa.gov/billions.

Palmer, W.: Meteorological drought, Res. Pap., 45, 1965, U.S. Department of Commerce Weather Bureau: 58 p. Available online by the NOAA National Climatic Data Center at http://www.ncdc.noaa.gov/temp-and-precip/drought/docs/palmer.pdf.

Rojas, O., Vrieling, A., and Rembold, F.: Assessing drought probability for agricultural areas in Africa with coarse resolution remote sensing imagery, Remote Sens. Environ., 115, 343-352, 2011.

Seneviratne, S. I.: Historical drought trends revisited, Nature, 491, 339, 2012.

Sheffield, J. and Wood, E. F.: Projected changes in drought occurrence under future global warming from multi-model, multi-scenario, IPCC AR4 simulations, Clim. Dyn., 31, 79–105, 2008.

Sheffield, J., Wood, E. F., and Roderick, M. L.: Little change in global drought over the past 60 years, Nature, 491, 435-440, 2012.

Shepard, D.: A two-dimensional interpolation function for irregularly-spaced data: Proceedings, 1968 ACM National Conference, in: 517-523, 1968.

Smith, A. B. and Katz, R. W.: US billion-dollar weather and climate disasters: data sources, trends, accuracy and biases, Nat. Hazards, 67, 387–410, 2013.

Spinoni, J., Naumann, G., Vogt, J. V., and Barbosa, P.: The biggest drought events in Europe from 1950-2012, J. Hydrol.: Reg. Stud. 3, 509-524, 2015.

Stagge, J. H., Tallaksen, L. M., Kohn, I., Stahl, K., and van Loon, A. F.: A European drought reference (EDR) database: design and online implementation. Drought-R&SPI deliverable, D1.1. Technical report no. 12, 2013.

Tan, C., Yang, J., and Li, M.: Temporal-spatial variation of drought indicated by SPI and SPEI in Ningxia Hui Autonomous Region, China, Atmosphere, 6, 1399-1421, 2015.

Thornthwaite, C. W.: An approach toward a rational classification of climate, Geogr. Rev., 38, 55-94, 1948.

Touma, D., Ashfaq, M., Nayak, M. A., Kao, S., and Diffenbaugh, N. S.: A multi-model and multi-index evaluation of drought characteristics in the 21st century, J. Hydrol., 526, 196-207, 2015.

Trenberth, K. E., Dai, A., van der Schrier, G., Jones, P. D., Barichivich, J., Briffa, K. R., and Sheffield, J.: Global warming and changes in drought, Nat. Clim. Change, 4, 17-22, 2014.

van der Schrier, G., Barichivich, J., Briffa, K. R., and Jones, P. D.: A scPDSI-based global data set of dry and wet spells for 1901-2009, J. Geophys. Res., 118, 4025-4048, 2013.

Vicente-Serrano, S. M., Beguería, S., and López-Moreno, J. I.: A multiscalar drought index sensitive to global warming: the standardized precipitation evapotranspiration index, J. Climate, 23, 1696–1718, 2010.

Vicente-Serrano, S. M. and Beguería-Portugués, S.: Estimating extreme dry-spell risk in the middle Ebro valley (northeastern Spain): a comparative analysis of partial duration series with a general Pareto distribution and annual maxima series with a Gumbel distribution, Int. J. Climatol., 23, 1103–1118, 2003.

Vittal, H., Karmakar, S., and Ghosh, S.: Diametric changes in trends and patterns of extreme rainfall over India from pre-1950 to post-1950, Geophys. Res. Lett., 40, 3253–3258, doi:10.1002/grl.50631, 2013.

Wang, D., Hejazi, M., Cai, X., and Valocchi, A. J.: Climate change impact on meteorological, agricultural, and hydrological drought in central Illinois, Water Resour. Res., 47, doi: 10.1029/2010WR009845, 2011.

Wilhite, D. A.: Reducing drought vulnerability through mitigation and preparedness, report to the inter-Agency Task Force For Disaster Reduction Sixth Meeting, Geneva. National Drought Mitigation Center, Lincoln, 2002.

Willmott, C. J. and Matsuura, K., 2001: Terrestrial Air temperature and precipitation: monthly and annual Time series (1950-1999). http://climate.geog.udel.edu/~climate/html_pages/README.ghcn_ts2.html.

Willmott, C. J., Rowe, C. M., and Philpot, W. D.: Small-scale climate maps: A sensitivity analysis of some common assumptions associated with grid-point interpolation and contouring, Am. Cartographer, 12, 5-16, 1985.

Zhang, L. and Zhou, T.: Drought over East Asia: a review, J. Climate, 28, 3375-3399, 2015.

Authors 12/30/16 5:35 PM
Deleted: 2011.

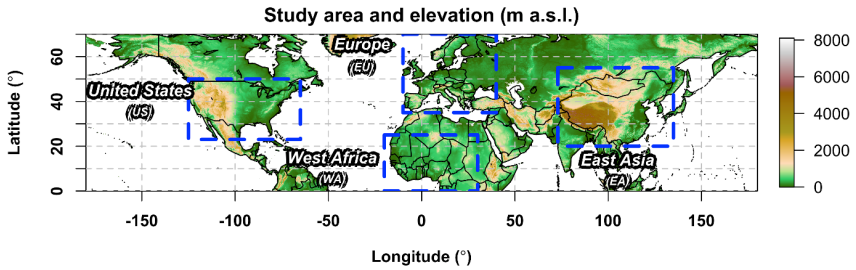

Figure 1. Study areas and elevation.

Authors 12/30/16 5:35 PM
Deleted: area

Authors 12/30/16 5:35 PM
Deleted: investigated in this work.

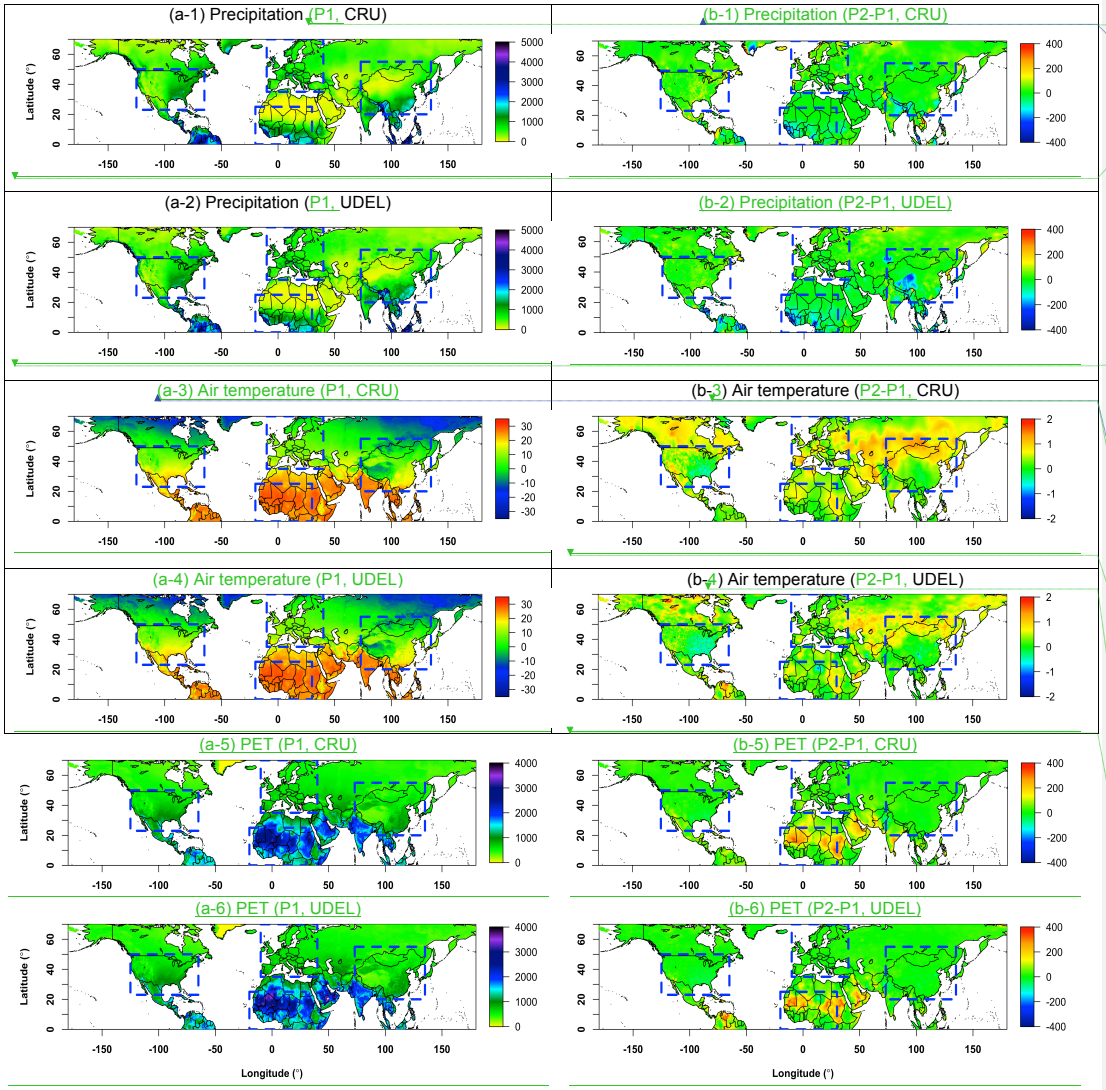

Figure 2. Annual precipitation (mm), annual average temperature (°C), and annual PET (mm) based on the CRU and UDEL datasets in P1 and the difference between P1 and P2

Authors 12/30/16 5:35 PM
Deleted: (

Authors 12/30/16 5:35 PM
Inserted Cells

Authors 12/30/16 5:35 PM
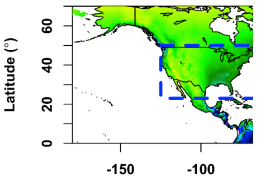
Deleted:

Authors 12/30/16 5:35 PM
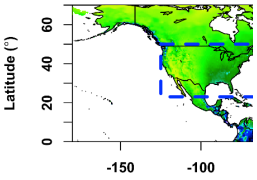
Deleted:

Authors 12/30/16 5:35 PM
Inserted Cells

Authors 12/30/16 5:35 PM
Deleted: 1

Authors 12/30/16 5:35 PM
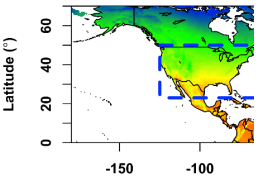
Deleted:

Authors 12/30/16 5:35 PM
Deleted: 2

Authors 12/30/16 5:35 PM
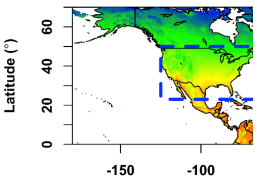
Deleted:

Authors 12/30/16 5:35 PM
Deleted: …nnual averaged (a) …recipi… [24]

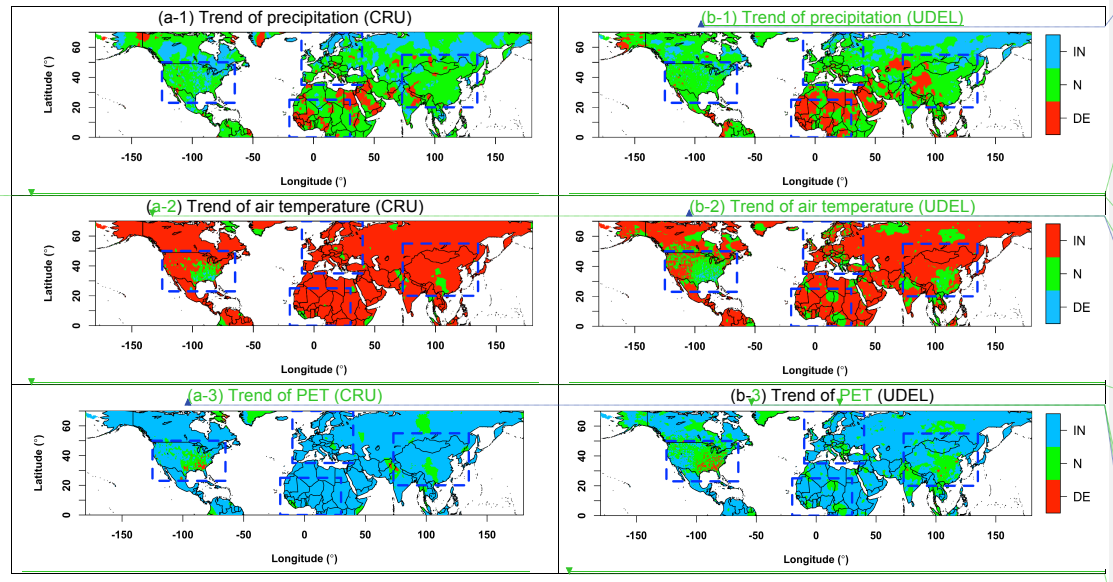

Figure 3. Trends in annual precipitation, annual averaged temperature and annual PET based on the CRU and UDEL datasets. PR and TA denote precipitation and temperature, respectively, and IN, N and DE indicate increasing, no trend and decreasing, respectively.

Authors 12/30/16 5:35 PM
Inserted Cells

Authors 12/30/16 5:35 PM
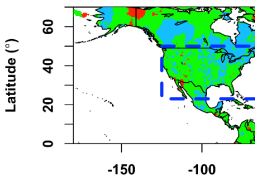
Deleted:

Authors 12/30/16 5:35 PM
Deleted: (a-2) Trend of precipitation (U ... [25]

Authors 12/30/16 5:35 PM
Deleted: b-1

Authors 12/30/16 5:35 PM
Inserted Cells

Authors 12/30/16 5:35 PM
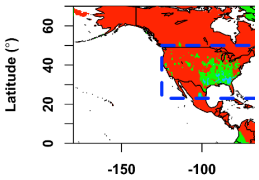
Deleted:

Authors 12/30/16 5:35 PM
Deleted: 2

Authors 12/30/16 5:35 PM
Deleted: air temperature

Authors 12/30/16 5:35 PM
Inserted Cells

Authors 12/30/16 5:35 PM
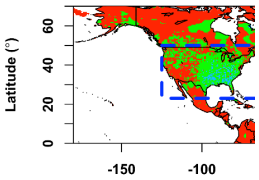
Deleted:

Authors 12/30/16 5:35 PM
Deleted: of (a)

Authors 12/30/16 5:35 PM
Deleted: and (b)

Authors 12/30/16 5:35 PM
Deleted: for

Authors 12/30/16 5:35 PM
Deleted: ... [26]

(a) Annual precipitation (b) Annual PET (c) Annual surplus or deficit

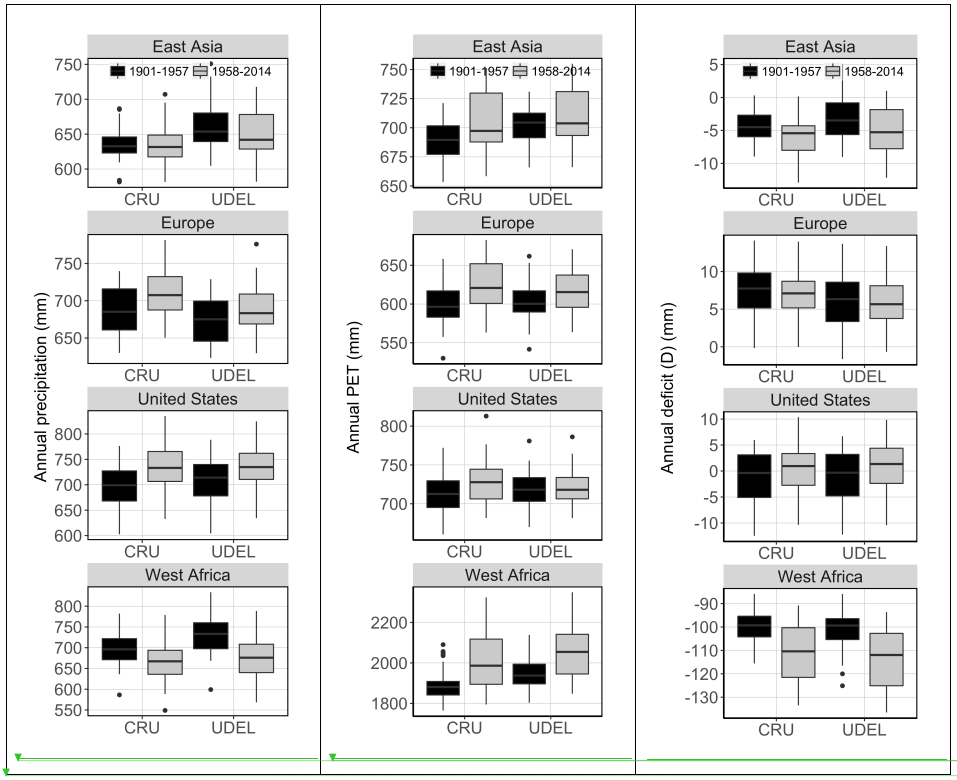

Figure 4. Temporal variations in annual precipitation, PET and surplus or deficit (D) depending on two datasets (CRU and UDEL) and periods (1901-1957 and 1958-2014). In the box plots, the center line represents the median value; the top and bottom of each box represent the 25th and 75th percentile of the data, respectively; and the dots represent outliers.

Authors 12/30/16 5:35 PM
Moved down [1]: Figure 4.

Authors 12/30/16 5:35 PM
Deleted: Temporal variations of SPEI with 12-month lag for three different reference periods (Ref1, Ref2 and Ref3) for the CRU and UDEL datasets and the periods 1901–1957 and 1958–2014.
(b-1) Trend of SPEI-12 for Ref1 (UDEL)
(UDEL) ... [27]

Authors 12/30/16 5:35 PM
Deleted: (b-1) Trend of SPEI-12 for Ref1 (UDEL) ... [28]

Authors 12/30/16 5:35 PM
Inserted Cells

Authors 12/30/16 5:35 PM
Deleted: (a-2) Trend of SPEI-12 for Ref2 (CRU)
(b-2) Trend of SPEI-12 for Ref2 (UDEL)
(UDEL) ... [29]

Authors 12/30/16 5:35 PM
Deleted: (b-2) Trend of SPEI-12 for Ref2 (UDEL) ... [30]

Authors 12/30/16 5:35 PM
Moved (insertion) [1]

Authors 12/30/16 5:35 PM
Deleted: (a-3) Trend of SPEI-12 for Ref3 (CRU)
(b-3) Trend of SPEI-12 for Ref3 (UDEL) ... [31]

Authors 12/30/16 5:35 PM
Deleted:

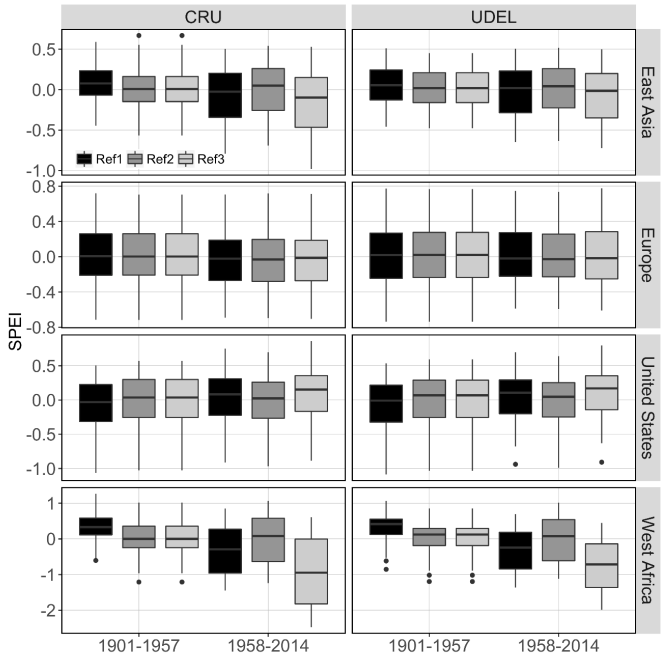

Figure 5. Temporal variations in SPEI-12 for three different reference periods (Ref1, Ref2 and Ref3) based on the CRU and UDEL datasets from 1901–1957 and 1958–2014. In the box plots, the center line represents the median value; the top and bottom of each box represent the 25th and 75th percentile of the data, respectively; and the dots represent outliers.

Authors 12/30/16 5:35 PM
Deleted: Trend of

Authors 12/30/16 5:35 PM
Deleted: with

Authors 12/30/16 5:35 PM
Deleted: -month lags (SPEI-12)

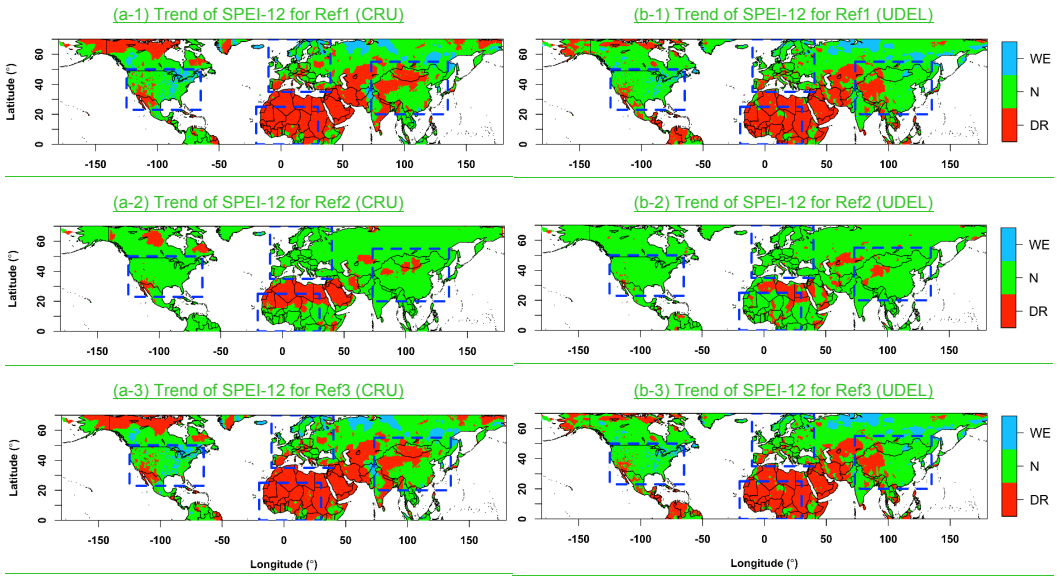

Figure 6. SPEI-12 trends in three different reference periods (Ref1, Ref2 and Ref3) based on the (a) CRU and (b) UDEL datasets. WE, N and DR denote wetting, no trend and drying, respectively.

Authors 12/30/16 5:35 PM
Moved (insertion) [2]

Authors 12/30/16 5:35 PM
Deleted: for

Authors 12/30/16 5:35 PM
Deleted: Section Break (Next P ... [32]

(a-1) Precipitation vs. Air temperature (CRU)

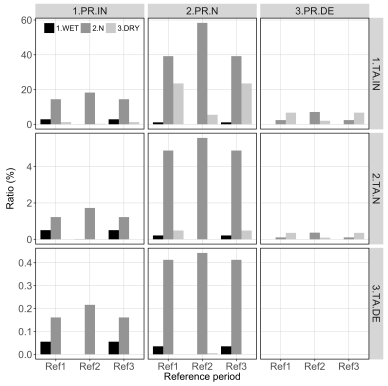

(b-1) Precipitation vs. Air temperature (UDEL)

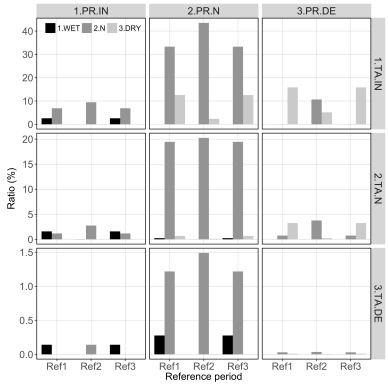

(a-2) Precipitation vs. PET (CRU)

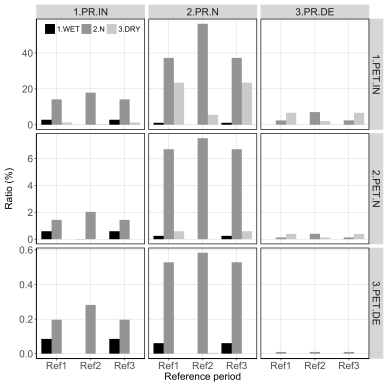

(b-2) Precipitation vs. PET (UDEL)

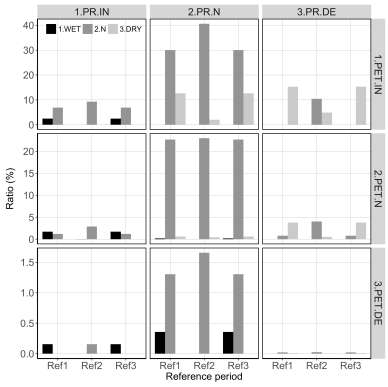

Figure 7. The SPEI-12 trends for three different reference periods (Ref1 to Ref3) based on the CRU and UDEL datasets for trends of monthly precipitation and temperature (or PET) in the four zones

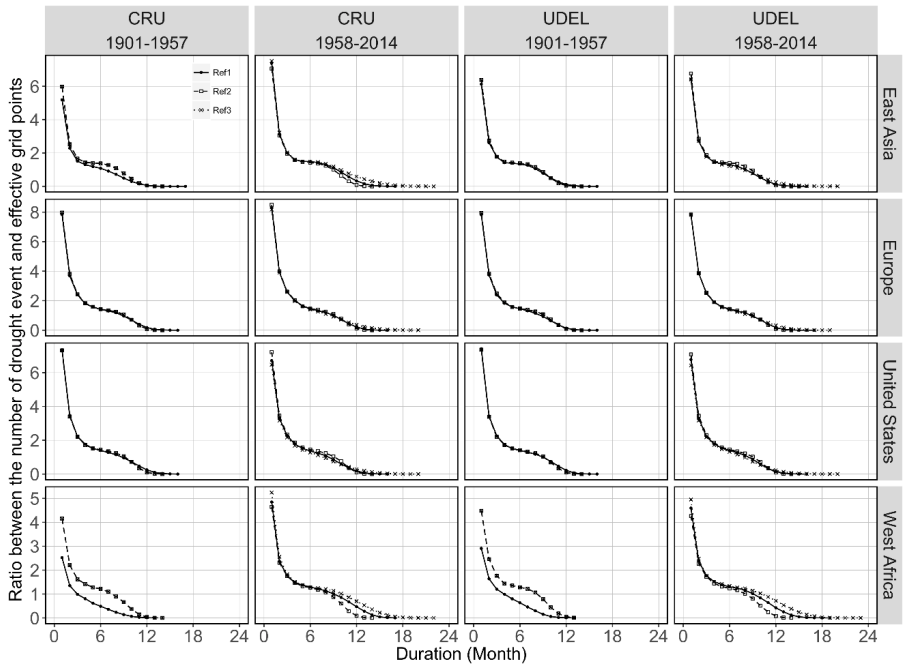

Figure 8. Ratio between the number of drought events and the number of effective data grid points based on the CRU and UDEL datasets from 1901–1957 and 1958–2014.

Authors 12/30/16 5:35 PM
Moved up [2]:

Authors 12/30/16 5:35 PM
Moved (insertion) [3]

Authors 12/30/16 5:35 PM
Deleted: of

Authors 12/30/16 5:35 PM
Deleted: for

Authors 12/30/16 5:35 PM
Deleted: and the periods

Authors 12/30/16 5:35 PM
Deleted: .

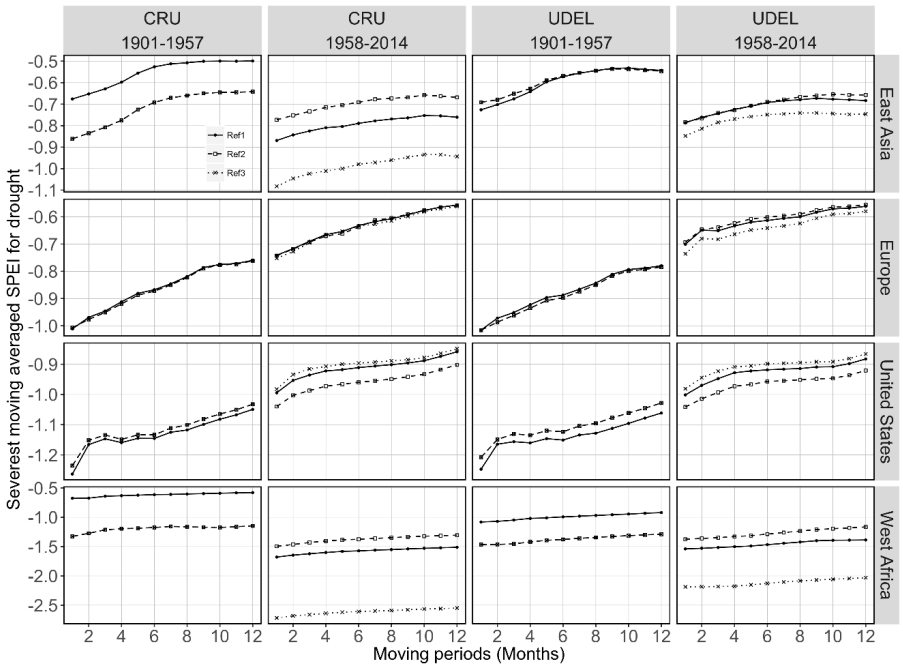

Figure 9. Most severe moving average of regional SPEI-12 for 1–12 months in three different reference periods (Ref1, Ref2 and Ref3) based on the CRU and UDEL datasets from 1901–1957 and 1958–2014.

Authors 12/30/16 5:35 PM
Deleted: 7. Severest

Authors 12/30/16 5:35 PM
Deleted: average

Authors 12/30/16 5:35 PM
Deleted: for

Authors 12/30/16 5:35 PM
Deleted: for

Authors 12/30/16 5:35 PM
Deleted: and the periods

Authors 12/30/16 5:35 PM
Deleted: .

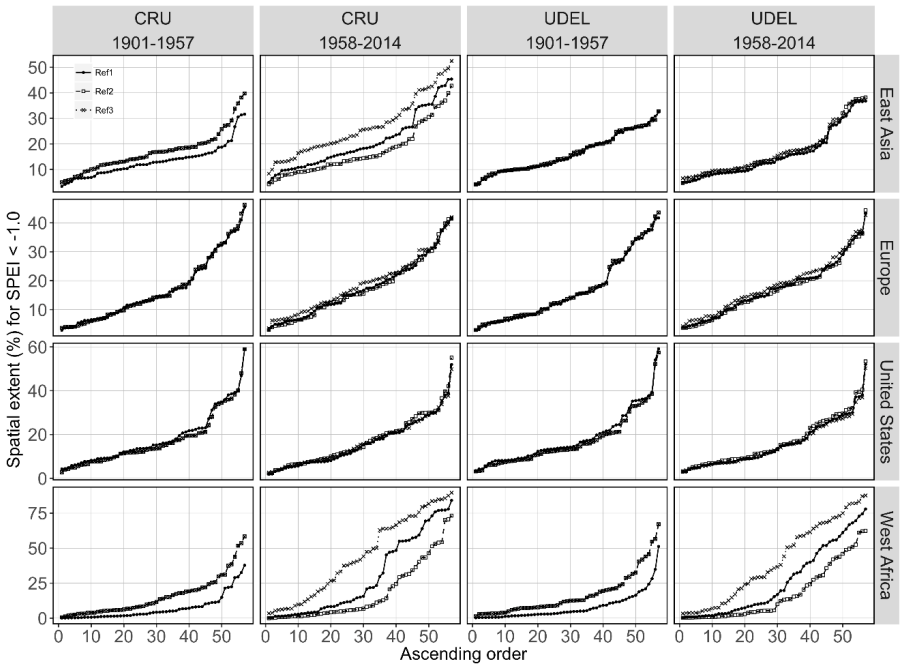

Figure 10. Spatial extent (%) of SPEI12 < -1.0 for three different reference periods (Ref1, Ref2 and Ref3) based on the CRU and UDEL datasets from 1901–1957 and 1958–2014

Authors 12/30/16 5:35 PM
Moved up [3]: Figure 8.

Authors 12/30/16 5:35 PM
Deleted: for

Authors 12/30/16 5:35 PM
Deleted: with

Authors 12/30/16 5:35 PM
Deleted: -month lag

Authors 12/30/16 5:35 PM
Deleted: for

Authors 12/30/16 5:35 PM
Deleted: and the periods

Authors 12/30/16 5:35 PM
Deleted: .

(a) Monthly average D

(b) Averaged drought area (%)

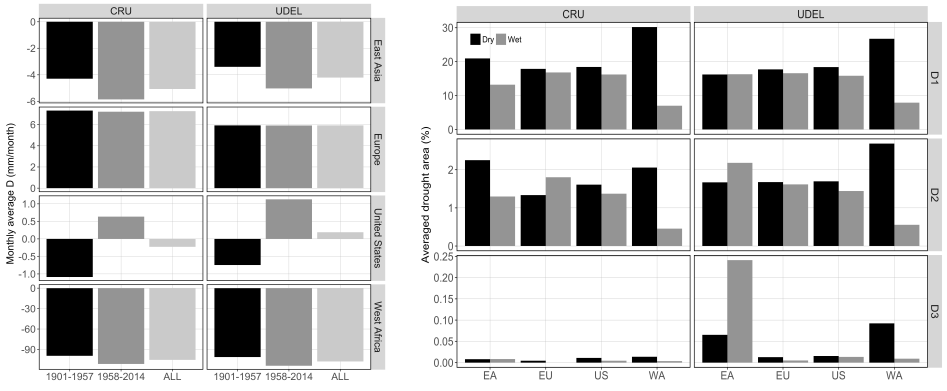

Figure 11. Monthly average D in Eq. (1) and average drought area depending on two datasets (CRU and UDEL) and four zones (EA, EU, US and WA) for the Ref1 condition (In Fig. 10(a), "ALL" denotes the period from 1901-2014. In Fig. 10(b), dry status means that the monthly average D in the assessment period is less than that in the reference period, and wet status denotes that the monthly average D in the assessment period is greater than that in the reference period based on the Ref1 condition.

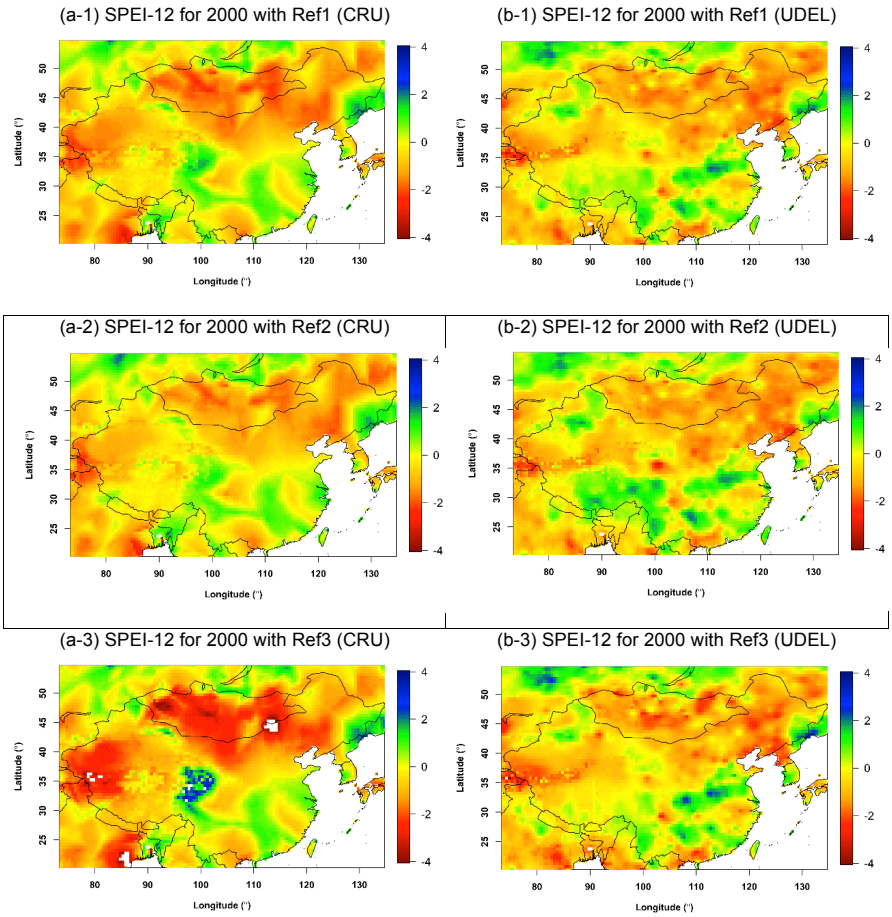

Figure 12. SPEI-12 for three different reference periods (Ref1, Ref2 and Ref3) based on the (a) CRU and (b) UDEL datasets in East Asia in 2000

Authors 12/30/16 5:35 PM
Deleted: 9

Authors 12/30/16 5:35 PM
Deleted: with 12-month lag (SPEI12)

Authors 12/30/16 5:35 PM
Deleted: for

Authors 12/30/16 5:35 PM
Deleted: .

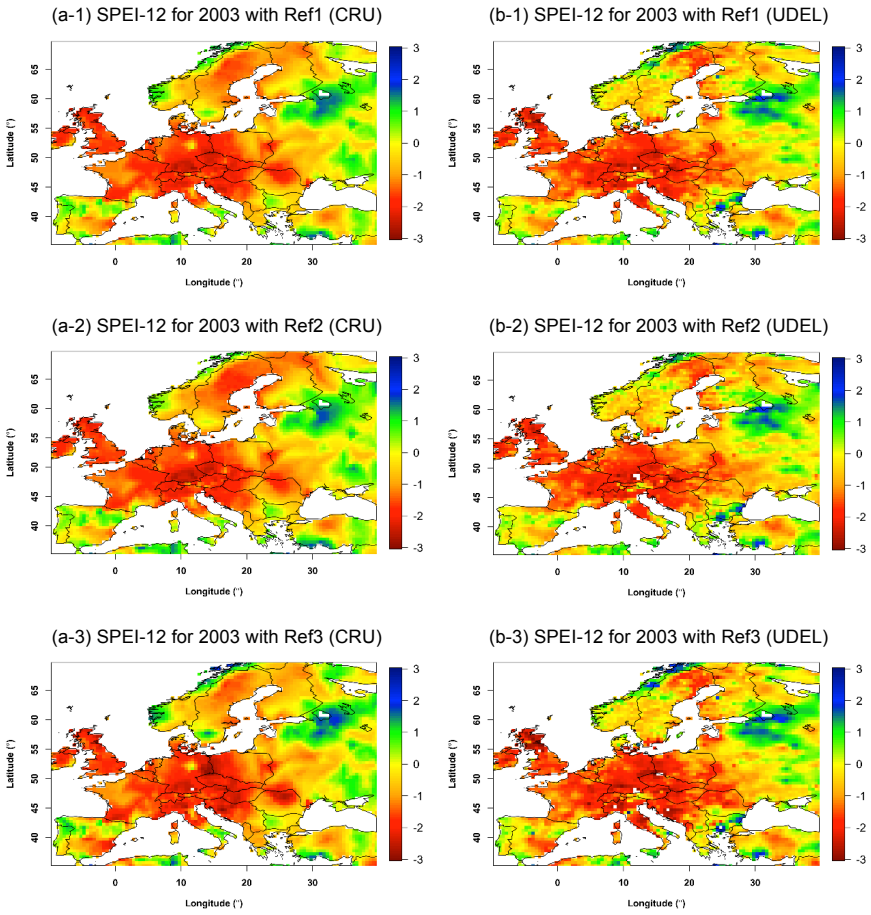

Figure 13. SPEI-12 for three different reference periods (Ref1, Ref2 and Ref3) based on the (a) CRU and (b) UDEL datasets in Europe in 2003

Authors 12/30/16 5:35 PM
Deleted: 10

Authors 12/30/16 5:35 PM
Deleted: with

Authors 12/30/16 5:35 PM
Deleted: -month lag (SPEI12)

Authors 12/30/16 5:35 PM
Deleted: for

Authors 12/30/16 5:35 PM
Deleted: .

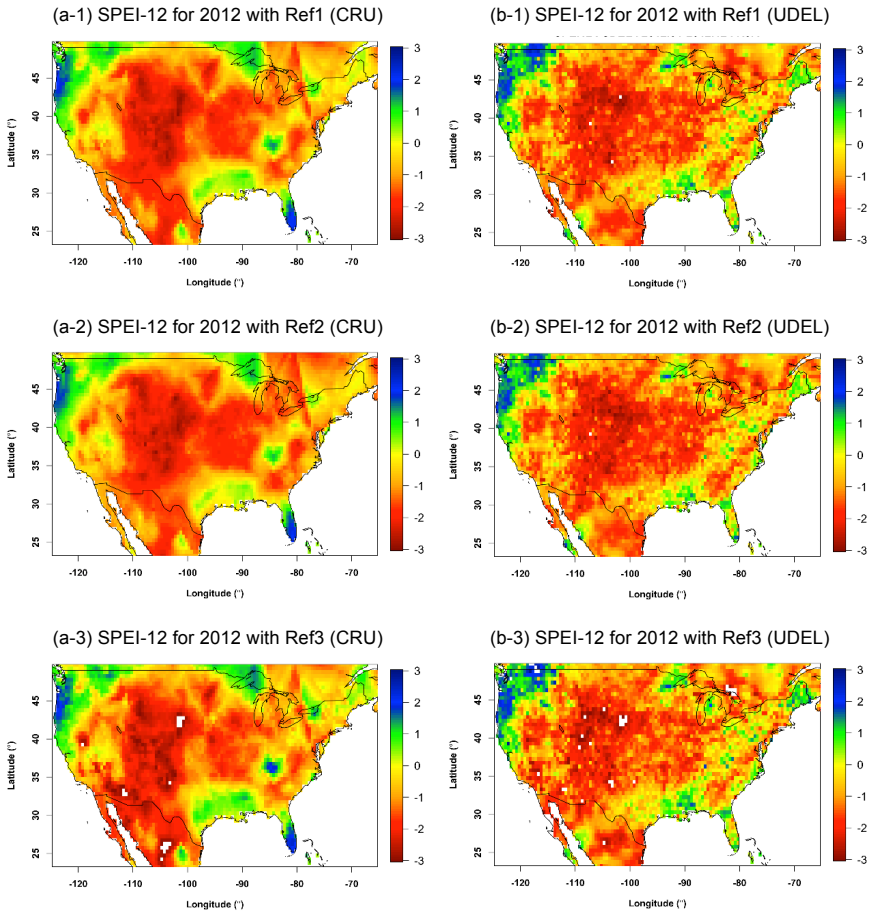

Figure 14. SPEI-12 for three different reference periods (Ref1, Ref2 and Ref3) based on the (a) CRU and (b) UDEL datasets in the United States in 2012

Authors 12/30/16 5:35 PM
Deleted: 11

Authors 12/30/16 5:35 PM
Deleted: with

Authors 12/30/16 5:35 PM
Deleted: -month lag (SPEI12)

Authors 12/30/16 5:35 PM
Deleted: for

Authors 12/30/16 5:35 PM
Deleted: .

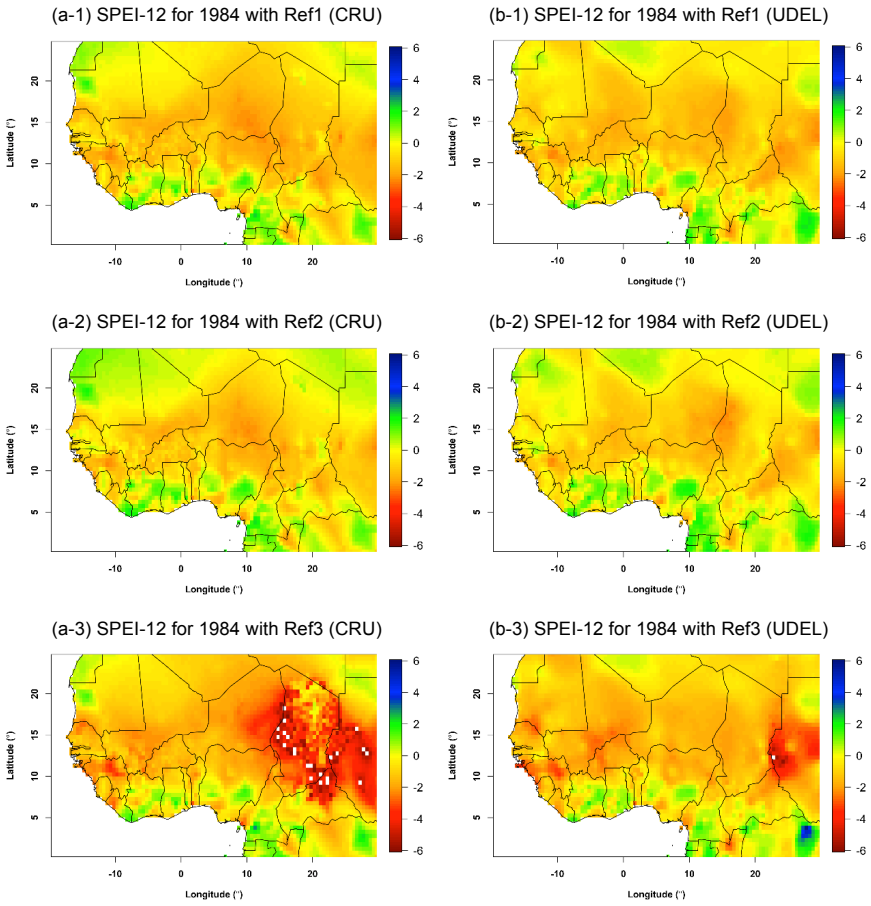

Figure 15. SPEI-12 for three different reference periods (Ref1, Ref2 and Ref3) based on the (a) CRU and (b) UDEL datasets in West Africa in 1984

Authors 12/30/16 5:35 PM
Deleted: 12

Authors 12/30/16 5:35 PM
Deleted: with 12-month lag (SPEI12)

Authors 12/30/16 5:35 PM
Deleted: for

Authors 12/30/16 5:35 PM
Deleted: .

Table 1. Classification of dry status in this study (Mckee et al., 1993)

Category	Description	SPEI
D1	Moderate dry	≤ -1.0
D2	Extreme dry	≤ -2.0
D3	Very extreme dry	≤ -3.0

Authors 12/30/16 5:35 PM
Deleted: Climate variables

Table 2. Estimation and calibration periods for the SPEI

Type	Estimation Period	Calibration Period
Ref1	1901–1957	1901–2014
	1958–2014	
Ref2	1901–1957	1901–1957
	1958–2014	1958–2014
Ref3	1901–1957	1901–1957
	1958–2014	

Authors 12/30/16 5:35 PM
Deleted: conditions

Authors 12/30/16 5:35 PM
Deleted: .

Table 3. Mean and standard deviation (STD) of precipitation and air temperature in different regions

				CRU		UDEL	
				1901–1957	1958–2014	1901–1957	1958–20
		EA	Mean	637.19	635.52	659.67	649.21
			STD	22.36	30.05	30.67	31.76
		EU	Mean	685.86	711.03	674.17	688.31
			STD	31.08	32.43	30.97	31.16
	US		Mean	698.44	736.22	709.50	734.42
			STD	43.31	41.48	44.06	41.55
		WA	Mean	698.49	666.59	734.84	676.1
			STD	36.87	43.84	44.89	48.00
Annual average air temperature (°C)		EA	Mean	6.08	6.67	6.25	6.62
			STD	0.28	0.52	0.31	0.48
		EU	Mean	6.96	7.46	7.02	7.29
			STD	0.56	0.68	0.55	0.64
	US		Mean	10.46	10.78	10.59	10.64
			STD	0.45	0.50	0.43	0.43
		WA	Mean	26.27	26.62	26.40	26.66
			STD	0.25	0.48	0.26	0.41
Annual potential evapotranspiration (mm)	EA		Mean	688.69	705.78	700.44	709.52
			STD	16.06	23.92	15.65	22.73
	EU		Mean	598.06	624.48	603.15	617.35
			STD	24.86	31.66	23.46	28.54
	US		Mean	711.49	728.60	718.48	720.90
			STD	23.84	26.28	22.59	21.28
		WA	Mean	1889.57	2001.37	1948.91	2044.2
			STD	72.61	136.96	78.17	129.94

Deleted: 2.... Mean and standard deviat ... [33]
Deleted: 698.4
Deleted: 736.2
Deleted: 709.5
Deleted: 734.4
Deleted: 43.3
Deleted: 41.5
Deleted: 44.1
Deleted: 41.6
Deleted: 9
Deleted: 0
Deleted: 2
Deleted: 3
Deleted: 1
Deleted: 4
Deleted: 31.0
Deleted: 2
Moved (insertion) [4] ... [34]
Deleted: NA
Deleted: 5
Deleted: 6
Deleted: 8
Deleted: 1
Deleted: 9
Deleted: 8
Deleted: 9
... [35]

Table 4. Spatial extent (%) (the number of grid points relative to the total number of effective grid points) in each region for different trends of SPEI-12 values based on different reference periods

Zone	CRU						UDEL					
	Ref1		Ref2		Ref3		Ref1		Ref2		Ref3	
	Wet	Dry	Wet	Dry	Wet	Dry	Wet	Dry	Wet	Dry	Wet	Dry
EA	2.5	36.3	0.0	8.0	2.5	36.5	3.4	23.2	0.0	7.7	3.4	23.2
EU	10.4	24.9	0.0	1.7	10.4	24.9	5.3	15.8	0.0	2.2	5.3	15.8
US	18.6	16.2	0.0	67	18.6	16.2	11.3	9.7	0.1	3.1	11.3	9.7
WA	0.0	90.2	0.0	40.4	0.1	89.8	0.0	90.9	0.0	19.5	0.0	90.9

Authors 12/30/16 5:35 PM
Deleted: 3. Trend area (%)

Authors 12/30/16 5:35 PM
Deleted: the

Authors 12/30/16 5:35 PM
Deleted: models for

Authors 12/30/16 5:35 PM
Deleted: .

Table 5. Monthly average D (mm/month) in four study regions

	CRU			UDEL		
	P1	P2	P1+P2	P1	P2	P1+P2
EA	-4.29	-5.85	-5.07	-3.40	-5.03	-4.21
EU	7.32	7.21	7.26	5.92	5.91	5.92
US	-1.09	0.64	-0.23	-0.75	1.13	0.19
WA	-99.26	-111.23	-105.24	-101.17	-114.01	-107.59

Authors 12/30/16 5:35 PM

Deleted: 4. Drought area (%) for the major drought events.

Table 6. Spatial extent (%) (the number of grid points in each drought category relative to the total number of grid points) for major drought events

Zone	Period	Type	CRU			UDEL		
			Ref1	Ref2	Ref3	Ref1	Ref2	Ref3
EA	2000	D1	32.63	27.48	38.80	26.81	27.39	29.62
		D2	2.45	0.75	14.64	0.92	0.73	2.64
		D3	0.05	0.00	1.83	0.04	0.01	0.07
EU	2003	D1	37.58	39.10	36.68	35.30	34.67	36.61
		D2	5.33	3.97	7.68	5.93	4.82	8.50
		D3	0.00	0.00	0.02	0.02	0.10	0.22
US	2012	D1	52.16	55.01	50.02	54.69	56.32	52.92
		D2	11.97	11.90	15.74	10.36	11.76	11.63
		D3	0.02	0.00	0.53	0.09	0.05	0.87
WA	1984	D1	44.06	31.04	62.18	37.13	27.15	57.78
		D2	3.42	1.87	28.62	2.07	1.72	13.80
		D3	0.00	0.00	14.30	0.00	0.00	2.99

Authors 12/30/16 5:35 PM

Deleted: * D1, D2 and D3 denote the cases of SPEI < -1.0, SPEI < -2.0 and SPEI < -3.0, respectively.