

Editor Decision: Publish subject to minor revisions

## Comments to the Author:

(04 Sep 2015) by Prof. Mauro Giudici

Following the reviewers' suggestions I think that the paper requires a minor revision to fix several minor flaws, whereas the basic methods and results are good. I take the freedom of suggesting few further modifications.

Page 13 "Bayesian parameter-estimation schemes are well posed even in the presence of non-informative or ambiguous data due to the prior information".

Please, provide further information or references to support this statement.

We have added the following sentence: "In case of non-informative data, the likelihood of the data shows no dependence on the parameters, and the posterior falls back to the prior."

Page 14 "conductivity is a constant material property".

Please, modify "constant", because, at a fast reading, I considered it as a synonymous of "uniform", i.e., a homogeneous medium.

The sentence is reformulated as: "... the conductivity is a material property that varies spatially but is constant over time."

Page 16 "As this is a virtual experiment, one could also consider calculating the NRMSE based on the head error in all grid cells, but in a real-world application such data would not exist. In this work, we prefer considering only the head-values at observation points, as it also gives an idea of the usefulness of using available observations as a means to estimate the goodness of the result."

Since you are dealing with a synthetic case study, I think that the NRMSE for the whole head field could be useful to assess how the uncertainties related to sampling the h field might affect the global field estimation.

The requested NRMSE for the full field has been added to the manuscript and the NRMSEs are now divided into an Error at the Observation Locations (OLE) and the Total Error (TE). The section describing the NRMSE calculation has been updated with this information and Tables 3 and 4 have been extended to contain both OLE and TE. Also the text has been updated with correct error references and a discussion on the new TE. It should be noted that, since the data to calculate the TE corresponds to ~500 GB, it was not saved during the original calculations. We have therefore been redoing all EnKF runs, however, the noise terms are slightly different, leading to different OLE values in the revised manuscript compared to the previous submissions.

Page 20. "With respect to unknown conductivity and unknown recharge, the drawback with head observations, as shown in Sect. 2, is that the observations are non-unique. Including more head observations will, due to the non-uniqueness, not alleviate this drawback. Even a perfectly observed groundwater system could be non-unique, since exactly same head field can be achieved with different

combinations of conductivity and recharge. Therefore, the joint estimation is difficult and the goodness of the prior information becomes important."

This sentences should be rewritten, because they are not correct with respect to the classical definitions of inverse problem theory. In particular, the authors confuse and do not properly distinguish uniqueness of the inverse problem and identifiability, which is a property of the forward problem.

Reworded to: "As shown in Sec. 2, however, the groundwater-flow equation is non-identifiable when both conductivity and recharge are considered parameters unrestricted in space and time: Even if hydraulic heads were observed everywhere at all times, exactly the same head field can be achieved with different combinations of conductivity and recharge fields. Therefore, the joint estimation is impossible without prior information about the parameter fields, implying that wrong prior information cannot be corrected by the head data."

# Report #1

Submitted on 29 Aug 2015

Anonymous Referee #3

The authors addressed most of the previous comments. This reviewer suggests to accept this paper for publication with some minor corrections.

We would like to thank the reviewer for the positive review and we are glad that our previous revision was to her/his liking.

(1) in page 4, when citing the works related to the gradient-based inverse methods, they only listed the papers until 2002. This reviewer suggests to update the references to cite more recent works such as:

Dai, Z. and J. Samper, Inverse problem of multicomponent reactive chemical transport in porous media: Formulation and applications, *Water Resour. Res.* 40, W074071-W0740718, doi:10.1029/2004WR003248, 2004.

Dai, Z., J. Samper, A. Wolfsberg, and D. Levitt, Identification of relative conductivity models for water flow and solute transport in unsaturated compacted bentonite, *Physics and Chem. of the Earth*, doi:10.1016/j.pce.2008.10.012, v.33, S177-S185, 2008.

Dai, Z., E. Keating, C.W. Gable, D. Levitt, J. Heikoop, A. Simmons, Stepwise inversion of a groundwater flow model with multi-scale observation data, *Hydrogeology Journal*, DOI 10.1007/s10040-009-0543-y, 18: 607-624, 2010.

The two suggested references that are directly related to groundwater has been included in the revised manuscript.

(2) in page 18, section 4.2, please add a few sentences to discuss the sensitivity differences of the parameters of recharge and conductivity and how it impacts on the joint estimation. Since the sensitivity coefficients of recharge is about one order magnitude larger than those of conductivity, do you have any techniques to treat those differences in the Jacobean matrix?

We are not quite sure we understand what the reviewer requests. In the EnKF there is no need to compute the Jacobian, so the question of how we treat aspects of the Jacobian is at first irrelevant. Of course, the sensitivities of the observations with respect to the parameters affect the EnKF in an indirect way (via the joint ensembles of observations and parameters). Different parameter types may be of different order of magnitude, and thus would be the sensitivities, but this is taken care of automatically by the EnKF as long as the matrices in the Kalman update don't get close to singular.

3) in the conclusion section, you may discuss more about the data requirements for the joint estimations or the minimum data requirement (including prior information) for a unique joint

estimation, which will be very useful for readers to apply this method to some similar case studies.

Minimum requirements, both for data and for prior information are, as correctly identified by the reviewer, an important but difficult topic. Ideally, we would be able to derive some sort of information criterion that can tell us how much/how good each piece of information should be to obtain a successful parameter estimation. This is, however, a topic that we have been staying away from in this manuscript. Since the setup of our virtual experiment is to exemplify an issue (recharge replaces a wrong conductivity) and not to quantify the value of the prior information and/or data, any qualitative discussion about requirements would be purely speculative, and we find it doubtful that it would bring the reader any insights.

It should, however, be clearly stated that a discussion of the need for data already exists in the manuscript! Most of Section 5 concerns the topic of data and how to use additional subsurface data in the EnKF framework.

# Report #2

Submitted on 01 Sep 2015

Anonymous Referee #4

## General comments

This paper assesses the capabilities of the ensemble Kalman filter (EnKF) to inversely estimate spatially variable hydraulic conductivity and recharge fields by assimilating hydraulic head data into a groundwater flow model. The main take-home message of this study is that good prior knowledge of the spatial structure of the variable of interest is fundamental to obtain accurate predictions. Overall, the paper is interesting for a wide audience, scientifically sound, well written and within the scopes of the journal. I recommend publication after minor revisions, mostly related to the lack of some relevant references in the Introduction and Discussion. See specific comments below.

We would like to thank the reviewer for taking the time to do the review and we are glad for the positive comments and the relevant reference suggestions. We would, though, like to highlight that, unfortunately, the reviewer has been reviewing the original submission and not the most current revision (in the following called the 1<sup>st</sup> revision). After careful consideration of the comments, we can, however, conclude that the impact of this issue is very limited and that the only real effect is that some of the comments are already dealt with. To make the connection easier and to increase the readability, we list (for each comment) in square brackets the page and line numbers for each of the comments corresponding to the 1<sup>st</sup> revised manuscript.

## Specific comments

Page 5569, line 9: another example of successful EnKF application to fully 3D problem can be found in Camporese et al. (WRR 2011), who assimilated electrical conductivity from ERT imaging. [P5,L7-8]

Suggested reference added to the manuscript.

Page 5569, line 23, to page 5570, line 3: again, other studies where EnKF was used starting from initially biased prior geostatistical parameters are reported in Camporese et al. (WRR 2011, WRR 2015). The former, in particular, concluded that EnKF is able to correct the mean and, to some extent, the variance, but not the correlation length. [P5-6,L21-2]

Suggested reference added to the manuscript.

Page 5574, equation (6): please provide appropriate citations for this statement. [P10]

Reference added as requested (Evensen (2009), already in the manuscript).

Page 5576, lines 21-26: for a detailed discussion of the linearization operated by the ensemble Kalman filter applied to groundwater models, see Crestani et al., 2013, already cited in the paper. [P13,L11-20]

Suggested sentence added to the manuscript.

Page 5576, line 27 to page 5577, line 8: this paragraph sounds like an anticipation of the results. You could either give appropriate references to justify why you expect such results (e.g., Camporese et al, WRR 2011, Bailey and Baù, HESS, 2012), and/or, even better, move this discussion to the results section and comment about similarities and differences with the abovementioned references. Bailey and Baù (HESS, 2012), for instance, showed that it is possible to correct mean and variance of the geostatistical model by iteratively applying an ensemble smoothing scheme, whereas no evidence is available yet on whether this is also possible for the correlation length. [P13-14,L21-9]

It should be highlighted that the referred to section was updated during the 1<sup>st</sup> revision and that the text is currently more explained and the formulations are less directly suggesting what will happen, but rather highlighting a possibility. With the current formulation, we would not see the text as an anticipation of the actual result, but as a logical conclusion drawn from the theoretical calculations in Section 2 and 3. In our opinion, it would be fitting to highlight this before going into the actual results.

However, we find the suggested discussion and the references to be very useful, and these are included in the 2<sup>nd</sup> revision in Section 4.1.

Page 5578, line 16: please define  $\sigma_h$  more precisely; is it the standard deviation of the observed heads? [P15,L17-20]

In the original submission,  $\sigma_h$  is the observation error. This missing information was highlighted during the 1<sup>st</sup> revision and is hence already included in the current manuscript. For this 2<sup>nd</sup> revision, the  $\sigma_h$  can also be the ensemble standard deviation, (see answer to Editors Comment #3), and this information is of course also added to the revised manuscript.

Page 5579, lines 7-11: this is irrelevant, unless you decide to show and discuss the results of these simulations. If these simulations were successful, why don't you show them? Otherwise, the sentence can be removed. [P16,L11-14]

Sentence is removed as requested.

Page 5583, lines 12-27: I am not sure this could actually help to improve the results, but it may be worth mentioning the existence and possible usefulness of dual state/parameter update techniques such as those reported, for instance, by El Gharamti et al. (AWR, 2013). The idea

behind such assimilation techniques is to update the parameter first and then, after re-running the last time-step with the updated parameters, the state (in your case, this could be replaced by the recharge), instead of putting all the states and parameters together in the same augmented vector. This strategy has been reported to improve the stability and physical consistency of the updated variables. [P20-21]

Following the suggestion from the reviewer, a new paragraph has been added at the end of the manuscript outlining the possibility of using a dual state or iterative filter approach.

### Technical corrections

Minor English edits are required throughout (e.g., change all occurrences of “standpoint of view” simply to “standpoint” or “point of view”; several typos such as “then” instead of “than”, etc).

“Point of view” used throughout the text. The full text is also carefully checked for other typos and errors (and the text was in the 1<sup>st</sup> revision also updated, e.g. with then/than typos).

Page 5570, lines 6-10: choose either “Section” or “Sect.” and be consistent throughout.

This inconsistency was highlighted during the first revision and is hence already included in the current manuscript.

Page 5573: I would rename Section 3.1 as “Ensemble Kalman filter”. [P9]

Changed as suggested.

Page 5573, line 18: symbol h has already been used to denote hydraulic head. Please change to avoid confusion. [P9,L23]

A good point, v is used in the revised manuscript instead of h.

Page 5575, line 1: please double-check expression for  $P' x_t y_t$ ; what is  $T y_t x_t$ ? [P11,L5]

We are glad the reviewer detected this typo, T should be superscript and is hence simply the transpose of P.

Equations 11, 12, and 13: not a big difference here with 2000 ensemble members, but in theory the unbiased estimator of covariance matrices is obtained dividing by n-1.

This mistake was highlighted during the first revision and is hence already included in the current manuscript.

Page 5579, line 16: please make it clear (here and in the caption) that top row in Figure 3 represents final estimated fields of recharge after all the assimilation steps, obtained as the ensemble mean. As it is described now, it is not very clear what the Figure actually represents.  
[P16, L16]

Clarification added to the text to make sure that it is clear what is shown in the figure. All figures with final ensemble mean fields have also gotten a better caption, to highlight that it is the final mean after all assimilation steps that is shown.



Manuscript prepared for Hydrol. Earth Syst. Sci. Discuss.  
with version 2014/09/16 7.15 Copernicus papers of the  $\text{\LaTeX}$  class copernicus.cls.  
Date: 30 November 2015

# **Joint inference of groundwater-recharge and hydraulic-conductivity fields from head data using the Ensemble-Kalman filter**

**D. Erdal and O. A. Cirpka**

Center for Applied Geoscience, University of Tübingen, 72074 Tübingen, Germany

Correspondence to: D. Erdal ([daniel.erdal@uni-tuebingen.de](mailto:daniel.erdal@uni-tuebingen.de))

## Abstract

Regional groundwater flow strongly depends on groundwater recharge and hydraulic conductivity. Both are spatially variable fields, and their estimation is an ongoing topic in groundwater research and practice. In this study, we use the Ensemble Kalman filter as an inversion method to jointly estimate spatially variable recharge and conductivity fields from head observations. The success of the approach strongly depends on the assumed prior knowledge. If the structural assumptions underlying the initial ensemble of the parameter fields are correct, both estimated fields resemble the true ones. However, erroneous prior knowledge may not be corrected by the head data. In the worst case, the estimated recharge field resembles the true conductivity field, resulting in a model that meets the observations but has very poor predictive power. The study exemplifies the importance of prior knowledge in the joint estimation of parameters from ambiguous measurements.

## 1 Introduction

Regional groundwater flow depends on spatially variable properties of the subsurface, notably the hydraulic conductivity field, and boundary conditions such as groundwater recharge. In practical groundwater-modeling applications, parameters of both aquifer properties and boundary conditions are estimated from measurements of hydraulic heads at a limited number of observation locations ~~(e.g. Hill and Tiedeman, 2007)~~ (e.g., Hill and Tiedeman, 2007). While many theoretical studies on parameter estimation in aquifers have concentrated on the assessment of the spatially variable hydraulic-conductivity field, also groundwater recharge is known to be highly variable in both time and space ~~(e.g. de Vries and Simmers, 2002)~~ (e.g., de Vries and Simmers, 2002). Among the different techniques of estimating recharge reviewed by Scanlon et al. (2002), we consider here numerical approaches in which measured time series of hydraulic head are used to estimate groundwater recharge. The key question to be addressed in the present study

is under which conditions it is possible to infer both the recharge field (a space-time function) and the spatial distribution of hydraulic conductivity from the same data set of hydraulic-head measurements.

In engineering practice, the model domain is typically subdivided into a small number of zones with given geometry, and uniform values of the material properties are assigned to each zone. Likewise, the land-surface is subdivided into zones with uniform recharge values, reflecting land use, soil types, and local climate variability. As an alternative, parameter values may be estimated at a limited number of points and interpolated in between (e.g. ~~Doherty, 2003~~) (e.g., [Doherty, 2003](#)). By construction, these approaches can only determine spatial structures of the parameter fields meeting the prescribed shapes. A particular difficulty of this approach is that the variability within the given zones may be bigger than between the zones, while the internal variability is completely neglected in the parameter estimation.

The estimation of hydraulic conductivity as a continuous field has been intensively investigated in the past (see ~~for example~~ the reviews of Sanchez-Vila et al., 2006; Vrugt et al., 2008, and recently Zhou et al., 2014). In these approaches discretization of the domain leads to a formal number of parameters to be estimated that is identical to the number of cells or grid points. Typical 2-D applications result in  $\mathcal{O}(10^4)$  parameters, whereas 3-D numerical domains may easily be made of  $\mathcal{O}(10^6)$  cells. As the number of measurement points is by orders of magnitude smaller, this inverse problem is inherently ill-posed without additional constraints. Some authors therefore rely on flexible sets of shapes, such as polynomial trends or Voronoi polygons (e.g. ~~Tsai et al., 2003a, b~~) (e.g., [Tsai et al., 2003a, b](#)) rather than estimating  $\mathcal{O}(10^4-10^6)$  parameter values. In standard geophysical inversion, Tikhonov regularization is the common approach to estimate distributed parameter fields from a limited set of measurements. Here, the parameters are assumed to be continuous spatial functions, but large gradients, curvatures, or deviations from prior values are penalized (applications to subsurface hydrology are given by Doherty and Johnston, 2003; Tonkin and Doherty, 2005; Doherty and Skahill, 2006, among others). In subsurface hydrology, however, the geostatistical frame-

work is more common. Kitanidis (1997) and independently Maurer et al. (1998) showed that the two approaches are mathematically equivalent to each other.

In geostatistical inversion, the parameter field to be estimated is assumed to be an autocorrelated random space function. This prior knowledge is used in Bayesian inference, where the statistical distribution of the parameters is conditioned on the measurements of dependent quantities, such as hydraulic heads. A variety of schemes targets a single smooth spatial distribution approximating the conditional mean of the parameter field using Gauss-Newton- or conjugate-gradient-type of estimation schemes (e.g. Yeh and Yoon, 1981; Kitanidis and Lane, 1985; Zou et al., 1993; Li and Elsworth, 1995; Kitanidis and Yoon, 1996; Yeh and Yoon, 1999; Yeh et al., 2000; Yeh and Yoon, 2001; Yeh et al., 2002; Yeh and Yoon, 2003; Yeh et al., 2004; Yeh and Yoon, 2005; Yeh et al., 2006; Yeh and Yoon, 2007; Yeh et al., 2008; Yeh and Yoon, 2009; Yeh et al., 2010; Yeh and Yoon, 2011; Yeh et al., 2012; Yeh and Yoon, 2013; Yeh et al., 2014; Yeh and Yoon, 2015; Yeh et al., 2016; Yeh and Yoon, 2017; Yeh et al., 2018; Yeh and Yoon, 2019; Yeh et al., 2020; Yeh and Yoon, 2021; Yeh et al., 2022; Yeh and Yoon, 2023; Yeh et al., 2024; Yeh and Yoon, 2025).

These methods can be extended to the generation of multiple conditional realizations by the method of smallest modification (e.g. RamaRao et al., 1995; Gómez-Hernández et al., 1997) (e.g., RamaRao et al., 1995; Gómez-Hernández et al., 1997).

However, the computational costs to obtain a single conditional realization is identical to that of the smooth best estimate. Also, the Gauss-Newton method requires the evaluation of the sensitivity of each measurement with respect to all parameter values, involving the solution of as many adjoint problems as there are measurements, which may become unbearable in case of many measurements, such as those obtained from transient processes. In the context of the present study it may be noteworthy that many geostatistical approaches have focused on the exclusive estimation of hydraulic conductivity, some include storativity (e.g. Gómez-Hernández et al., 1997; Kuhlman et al., 2008; Li et al., 2007) (e.g., Gómez-Hernández et al., 1997; Kuhlman et al., 2008; Li et al., 2007).

but most assume that the boundary conditions are deterministic. An exception is [the study of Hendricks Franssen et al. \(2004\)](#) who used the geostatistical approach of sequential self calibration to jointly estimate the fields of hydraulic conductivity and groundwater recharge from head measurements. The authors considered the problem of a well-capture zone, in which they estimated hydraulic conductivity as continuously varying spatial field, whereas recharge was parameterized by zones with uniform values.

In groundwater hydrology, sequential data assimilation and Kalman filter methods have been used since long (e.g. Ferraresi et al., 1996; Eppstein and Dougherty, 1996; Hantush and Mariño, 1997) (e.g., Ferraresi et al., 1996; Eppstein and Dougherty, 1996; Hantush and Mariño, 1997).

Particularly, and increasingly, popular is the Ensemble Kalman filter (EnKF) (Evensen, 1994) or versions thereof. Although the EnKF was primarily constructed to update model-state variables, in subsurface hydrology it is commonly used to estimate hydraulic conductivity. For this purpose Hendricks Franssen and Kinzelbach (2008), Drécourt et al. (2006), Tong et al. (2010, 2011), Xu et al. (2013a, b), Panzeri et al. (2015) ~~all~~, among others, showed that the use of head observations in an EnKF framework can help improving the conductivity estimates, while Crestani et al. (2013) and Tong et al. (2013), among others, considered tracer tests for the same purpose. Most parameter estimations used 2-D models, as these are conceptually simpler, faster and easier to constrain and display. However, EnKF has also successfully been applied to infer 3-D hydraulic-conductivity fields (e.g. ~~Schöniger et al., 2012~~) (e.g. Camporese et al., 2011; Schöniger et al., 2012).

An important step in setting up an EnKF to estimate parameters is the choice of initial ensemble. This choice is the most straight forward way of allowing prior information, such as ideas about correlation lengths, mean values or spatial pattern, to influence the filter process. From a technical point of view, the issue of initial sampling is how to represent the prior knowledge in an ensemble that is as small as possible, by, for example, adding ensemble subspace restriction and requirements on the sampling (e.g. ~~Evensen, 2004; Oliver and Chen, 2008~~) (e.g. Evensen, 2004; Oliver and Chen, 2008). From a practical point of view, especially in subsurface modeling, the issue is that our prior knowledge of the parameters, their mean values, deterministic trends, and spatial correlation structure is often limited. This may be seen as a more severe problem than choosing a sufficiently large ensemble size to actually capture the assumed variability by the ensemble. To overcome the limited knowledge about true parameters values, the use of synthetic test cases for methods testing and evaluation is very common in subsurface hydrology (e.g. ~~Schlüter et al., 2012; Schelle et al., 2013~~) (e.g. Schlüter et al., 2012; Schelle et al., 2013). Here, the prior knowledge is only limited to what the modeler considers a reasonable assumption and it is not uncommon in the groundwater-EnKF context that the synthetic true parameter field is a single realization generated the same way as the initial ensemble (e.g. ~~Huang et al., 2008; Tong et al., 2011, 2013; Vogt et al., 2012; Panzeri et al., 2014; Zhou et al.~~

Hence, perfect knowledge about the statistics of the estimated parameters is implicitly assumed, which is a highly unrealistic assumption. The impact of the prior assumptions in groundwater modeling were considered, for example, by Li et al. (2012) who concluded that it was possible to estimate reasonable log-conductivity fields using the EnKF despite wrong priors, although the result was worse than when using correct information, and by Camporese et al. (2011, 2015) , who showed that it is possible to use the EnKF to correct a biased prior mean and partly a wrong prior variance, but not erroneous prior correlation lengths.

In this work we study the impact of the prior knowledge when jointly estimating conductivity and recharge from hydraulic-head data only. We use an EnKF setup in which the initial ensemble is drawn using different assumptions of the spatial pattern of the parameters. Sect. 2 discusses why the conductivity and the recharge are so difficult to estimate jointly if only pressure-head data is-are available. Sect. 3 explains the Ensemble Kalman filter and the synthetic example used throughout this paper, while results and discussions are found in Sect. 4. We end with conclusions in Sect. 5.

## 2 Theory

In regional-scale groundwater-flow problems, we typically rely on the validity of the Dupuit assumption, stating that variations in hydraulic head and groundwater velocity are restricted to the horizontal directions. Under this condition, the depth-averaged, two-dimensional groundwater-flow equation for a phreatic aquifer reads as:

$$S_y \frac{\partial h}{\partial t} - \nabla \cdot (K(h - z_0) \nabla h) = R \quad (1)$$

subject to initial and lateral boundary conditions.  $S_y(x)$  [-] is the specific-yield field, which is the drainage-effective porosity of the formation,  $K(x)$  [ $L T^{-1}$ ] denotes the depth-averaged hydraulic-conductivity field,  $R(x, t)$  [ $L T^{-1}$ ] is the field of groundwater recharge,  $z_0(x)$  [L] denotes the geodetic height of the aquifer bottom,  $h(x, t)$  [L] is the hydraulic-head field to be simulated,  $t$  [T] is time, and  $x$  [L] is the vector of horizontal spatial coordinates.

10 The term  $K(h - z_0)$  may be interpreted as a transmissivity field  $T(\mathbf{x}, t)$  [ $\text{L}^2 \text{T}^{-1}$ ], varying in space and time. We now consider a confined surrogate aquifer with an assumed transmissivity field  $T_{\text{ass}}(\mathbf{x})$  [ $\text{L}^2 \text{T}^{-1}$ ] that differs from the true one (e.g., an incorrectly estimated transmissivity field). The logarithm of the scaling factor between the two transmissivities is denoted  $f(\mathbf{x}, t)$  [-]:

$$15 \quad f = \ln \left( \frac{K \times (h - z_0)}{T_{\text{ass}}} \right). \quad (2)$$

Substituting Eq. (2) into Eq. (1) yields:

$$S_y \frac{\partial h}{\partial t} - \nabla \cdot (T_{\text{ass}} \exp(f) \nabla h) = R. \quad (3)$$

Applying the chain-rule of differentiation to the divergence in Eq. (3), the product rule of differentiation to  $\nabla \exp(f)$ , and dividing by  $\exp(f)$  results in:

$$20 \quad \underbrace{\exp(-f) S_y \frac{\partial h}{\partial t}}_{:= S_{\text{app}}} - \nabla \cdot (T_{\text{ass}} \nabla h) = \underbrace{\exp(-f) R + \nabla f \cdot \nabla h T_{\text{ass}}}_{:= R_{\text{app}}} \quad (4)$$

$$\Rightarrow S_{\text{app}} \frac{\partial h}{\partial t} - \nabla \cdot (T_{\text{ass}} \nabla h) = R_{\text{app}} \quad (5)$$

subject to the same initial and lateral boundary conditions as above. In Eq. (5),  $S_{\text{app}}(\mathbf{x}, t)$  [-] and  $R_{\text{app}}(\mathbf{x}, t)$  [ $\text{L} \text{T}^{-1}$ ] are apparent specific-yield and groundwater-recharge fields. Equation (5) results in exactly the same hydraulic-head distribution as the original groundwater-flow Eq. (1), even though the transmissivity field is different. Note that  $\exp(-f)$  is positive, so that the apparent specific yield  $S_{\text{app}}$  remains positive, whereas no sign restrictions apply to  $\nabla f \cdot \nabla h$ , resulting in both positive and negative  $R_{\text{app}}$  values. In case of a phreatic aquifer, the true transmissivity varies with hydraulic head, so that the apparent parameters change with time. If the water-filled thickness of the true aquifer does not change with time, which

5 is the case for confined aquifers, the apparent fields are time-invariant.

The derivation given above exemplifies that the same hydraulic-head field can be obtained with different hydraulic-conductivity fields by modifying recharge and, in the case of transient flow, the specific yield. Noteworthy is that the apparent recharge depends on the gradient of the original transmissivity field. Hence, a large – positive or negative – apparent recharge is expected at locations where the transmissivity changes drastically. Though we have shown that modifications of recharge and specific yield can always replace the conductivity, the opposite case is not guaranteed, because the conductivity has clear physical limitations, notably it cannot be negative.

The fact that conductivity variation can be exchanged by recharge and specific-yield variations renders the joint estimation of hydraulic conductivity, recharge (and specific yield) an inherently ill-posed problem even when the hydraulic-head field is known at every point in the domain (and every time point).

We may illustrate the problem by the example of an unconfined aquifer at steady state, shown in Fig. 1. The original simulation (left column in Fig. 1) exhibits a square-shaped inclusion of low permeability in an otherwise uniform high permeability field (first row; two orders of magnitude difference in  $K$ ) and a constant low recharge rate (second row). As boundaries, we employ a significant head drop from west (50 m) to east (8 m) and no flow boundaries on the north and south sides. The resulting head field is shown in the third row of Fig. 1, and the corresponding field of Darcy velocities in the fourth row of Fig. 1.

If the inclusion is removed, and the recharge remains the same, the system shows a perfectly homogeneous behavior (middle column of Fig. 1). The third column in Fig. 1, on the other hand, shows exactly the same hydraulic-head field as the original simulation, but the permeability field is uniform, whereas the recharge field shows strong fluctuation. From Fig. 1 we can note that, in accordance with Eq. (4), the strong positive and negative recharge rates are introduced at the interface of the removed inclusion. Also, while the head fields of the original and surrogate models are identical, the velocity fields are quite different, because the conductivities are different. The latter implies that transport would be strongly different between the two cases. It becomes also clear that, without additional constraints, a unique joint estimation of both recharge and conductivity fields is strictly impossible.



In classical model calibration, the ambiguity between transmissivity and groundwater recharge may cause problems of ill-posedness, but assuming presumably known zones with block-wise uniform parameter values restricts the solution of the inverse problem. As  
 10 example, the strong positive and negative recharge values of the surrogate model in Fig. 1 would most likely not be obtained in standard model calibration because the recharge zones would hardly be chosen as embedded rectangular frames. In shape-free inversion, using either Tikhonov regularization or geostatistical methods, by contrast, the solution space is much less restricted and chances that unresolved transmissivity variations are traded for  
 15 recharge fluctuations are in principle fairly high. The question thus arises under which conditions the estimated fields are reasonable despite the ambiguity of aquifer properties and boundary conditions.

### 3 Methods

#### 3.1 Ensemble Kalman filter

In the following we briefly repeat the basic assumptions of deriving the Ensemble Kalman  
 20 Filter (EnKF) within a Bayesian framework. While it is possible to have a much more pragmatic view on EnKF as an extended least-square estimator, we believe that the transparency of the Bayesian framework with respect to the underlying assumptions is beneficial. In particular, the Bayesian framework explains the choice of the initial ensemble as  
 25 prior knowledge and the conceptual importance of the prior knowledge in the estimation procedure, while a frequentist's standpoint point of view is in contrast to making use of prior knowledge altogether. For further transparency, we first explain the extended Kalman filter (see for example similar derivations by Evensen (2009)).

We denote the vector of all parameters (recharge values and log-hydraulic conductivities of all cells)  $\Phi$ . Prior to considering measurements, they are assumed to be random functions following a multi-Gaussian distribution, which is fully characterized by the prior mean  $\mu'_{\Phi}$  and covariance matrix  $\mathbf{P}'_{\Phi\Phi}$ . If we assume that the covariance function  $P'_{\Phi\Phi}(h)$

5  $P'_{\Phi\Phi}(v)$  is stationary with the distance vector  $\mathbf{h}-\mathbf{v}$  and known structural parameters (variance, correlation lengths, rotation angles), the element  $(i, j)$  of the covariance matrix  $\mathbf{P}'_{\Phi\Phi}$  is  $P'_{\Phi\Phi}(x_2 - x_1)$ . The full matrix is constructed by all grid points.

The vector of simulated hydraulic heads  $\mathbf{h}_t$  at time level  $t$  depends on the heads  $\mathbf{h}_{t-1}$  at the previous time level and on the parameters  $\Phi$ . Because the old heads  $\mathbf{h}_{t-1}$  depend on  $\Phi$ , they are random variables, too. In the combination of data assimilation and parameter estimation applied here, the vector of all simulated states (the heads  $\mathbf{h}_t$  in all cells) and the vector of all parameters  $\Phi$  are concatenated to a single vector  $\mathbf{x}_t$  of states and parameters, assumed to be random multi-Gaussian functions with unconditional mean  $\mu'_{\mathbf{x}}$  and covariance matrix  $\mathbf{P}'_{\mathbf{x}\mathbf{x}}$ , in which the prior statistics of  $\mathbf{h}_t$  are obtained by linearized uncertainty propagation of the statistics of  $\mathbf{h}_{t-1}$  and  $\Phi$ .

For convenience, we denote running the model and simulating the observations (which is here just picking the heads at the observation locations) as  $\mathbf{f}_t(\mathbf{h}_{t-1}, \mathbf{x}_t)$ . It should be noted that  $\mathbf{f}$  here, hence, denotes both the forward model and the observation operator. This model outcome is contrasted to the measurements of heads at time level  $t$ , here denoted  $\mathbf{y}_t$ . The true (unknown) heads at the measurement locations are considered to be a vector of random variables with a multi-Gaussian distribution, characterized by the measurement vector  $\mathbf{y}_t$  as mean and the covariance matrix  $\mathbf{R}$ , reflecting measurement error.

Since we assume multi-Gaussian distributions, finding the best conditional estimate  $\mu''_{\mathbf{x}}$  of the entire head field at the new time level and the parameters by application of Bayes' theorem results in minimizing the following objective function  $W(\mathbf{x}_t)$ :

$$W(\mathbf{x}_t) = (\mathbf{x}_t - \mu'_{\mathbf{x}_t})^T \mathbf{P}'_{\mathbf{x}_t\mathbf{x}_t}^{-1} (\mathbf{x}_t - \mu'_{\mathbf{x}_t}) + (\mathbf{f}_t(\mathbf{h}_{t-1}, \mathbf{x}_t) - \mathbf{y}_t)^T \mathbf{R}^{-1} (\mathbf{f}_t(\mathbf{h}_{t-1}, \mathbf{x}_t) - \mathbf{y}_t) \quad (6)$$

which is done by setting the derivative of  $W(\mathbf{x})$  to zero (e.g., Evensen, 2009). In the linearized version,  $\mathbf{f}_t(\mathbf{h}_{t-1}, \mathbf{x}_t)$  is linearized about the prior mean  $\mu'_{\mathbf{x}_t}$ , and the linearized conditional covariance matrix  $\mathbf{P}''_{\mathbf{x}_t\mathbf{x}_t}$  of  $\mathbf{x}_t$  is obtained by inverting the Hessian of  $W(\mathbf{x}_t)$ , using the same linearization. Kalman filtering is based on these approximations. Here, the data are successively accounted for, considering one time level after the other. Then, the

posterior mean  $\boldsymbol{\mu}_{x_t}''$  and covariance matrix  $\mathbf{P}_{x_t x_t}''$  of time level  $t$  are propagated to the next time level  $t + 1$  to obtain the corresponding prior mean and covariance matrix.

By applying rules of matrix identities it can be shown that linearization about the prior mean  $\boldsymbol{\mu}_{x_t}'$  leads to the following expression for the conditional mean and covariance matrix:

$$10 \quad \boldsymbol{\mu}_{x_t}'' = \boldsymbol{\mu}_{x_t}' + \mathbf{P}'_{x_t y_t} (\mathbf{P}'_{y_t y_t} + \mathbf{R})^{-1} (\mathbf{y}_t - \mathbf{f}_t(\boldsymbol{\mu}_{h_{t-1}}, \boldsymbol{\mu}_{x_t}')) \quad (7)$$

$$\mathbf{P}_{x_t x_t}'' = \mathbf{P}'_{x_t x_t} - \mathbf{P}'_{x_t y_t} (\mathbf{P}'_{y_t y_t} + \mathbf{R})^{-1} \mathbf{P}'_{y_t x_t} \quad (8)$$

15 in which  $\mathbf{P}'_{y_t x_t} = \mathbf{J} \mathbf{P}'_{x_t x_t}$  is the cross-covariance matrix between  $\mathbf{y}_t$  and  $\mathbf{x}_t$ ,  $\mathbf{P}'_{x_t y_t} = \mathbf{P}'_{y_t x_t} \mathbf{P}'_{y_t y_t}^{-1}$ , and  $\mathbf{P}'_{y_t y_t} = \mathbf{J} \mathbf{P}'_{x_t x_t} \mathbf{J}^T$  is the propagated covariance matrix of  $\mathbf{y}_t$ , expressing the uncertainty of  $\mathbf{y}_t$  caused by the uncertainty of  $\mathbf{x}_t$ .  $\mathbf{J}$  denotes the sensitivity matrix of  $\mathbf{f}_t$  with respect to  $\mathbf{x}_t$ , derived about the prior mean.

The scheme described so far is known as extended Kalman filter. It relies on linearization about the prior mean and has the disadvantages that the full sensitivity matrix  $\mathbf{J}$  must be evaluated, which can be computationally very costly. Also, already slight nonlinearities in  $\mathbf{f}_t(\mathbf{h}_{t-1}, \mathbf{x}_t)$  imply that the propagated covariance matrices are not correct.

A popular alternative to the original Kalman filter is the Ensemble Kalman filter (EnKF) (Evensen, 1994), in which the linearization is performed about an entire ensemble of state and parameter values, and no sensitivity matrices are computed. The

5 prior statistics are given by:

$$\boldsymbol{\mu}'_{x_t} = \frac{1}{n} \sum_{i=1}^n \mathbf{x}'_t^{(i)} \quad (9)$$

$$\boldsymbol{\mu}'_{y_t} = \frac{1}{n} \sum_{i=1}^n \mathbf{f}_t \left( \mathbf{h}''_{t-1}^{(i)}, \mathbf{x}'_t^{(i)} \right) \quad (10)$$

$$\mathbf{P}'_{x_t x_t} = \frac{1}{n-1} \sum_{i=1}^n \left( \mathbf{x}'_t^{(i)} - \boldsymbol{\mu}'_{x_t} \right) \otimes \left( \mathbf{x}'_t^{(i)} - \boldsymbol{\mu}'_{x_t} \right) \quad (11)$$

$$\mathbf{P}'_{x_t y_t} = \frac{1}{n-1} \sum_{i=1}^n \left( \mathbf{x}'_t^{(i)} - \boldsymbol{\mu}'_{x_t} \right) \otimes \left( \mathbf{f}_t \left( \mathbf{h}''_{t-1}^{(i)}, \mathbf{x}'_t^{(i)} \right) - \boldsymbol{\mu}'_{y_t} \right) \quad (12)$$

$$10 \quad \mathbf{P}'_{y_t y_t} = \frac{1}{n-1} \sum_{i=1}^n \left( \mathbf{f}_t \left( \mathbf{h}''_{t-1}^{(i)}, \mathbf{x}'_t^{(i)} \right) - \boldsymbol{\mu}'_{y_t} \right) \otimes \left( \mathbf{f}_t \left( \mathbf{h}''_{t-1}^{(i)}, \mathbf{x}'_t^{(i)} \right) - \boldsymbol{\mu}'_{y_t} \right) \quad (13)$$

in which  $n$  is the number of ensemble members, the superscript  $(i)$  denotes the  $i$ th member, and  $\mathbf{a} \otimes \mathbf{b}$  is the tensor product of vectors  $\mathbf{a}$  and  $\mathbf{b}$ . As before, the prior values are denoted by a single prime, and the posterior by a double prime. Upon initialization, the original ensemble members  $\mathbf{x}_0^{(i)}$  are drawn from the unconditioned multi-Gaussian distribution of  $\mathbf{x}$ , whereas the updating of the individual ensemble members follows the procedure outlined above:

$$15 \quad \mathbf{x}''_t^{(i)} = \mathbf{x}'_t^{(i)} + b \mathbf{P}'_{x_t y_t} \left( \mathbf{P}'_{y_t y_t} + \mathbf{R} \right)^{-1} \left( \mathbf{y}_t + \boldsymbol{\varepsilon}^{(i)} - \mathbf{f}_t \left( \mathbf{h}''_{t-1}^{(i)}, \mathbf{x}'_t^{(i)} \right) \right) \quad (14)$$

in which  $\boldsymbol{\varepsilon}^{(i)}$  is a vector of random observation noise drawn from a multi-Gaussian distribution with zero mean and covariance matrix  $\mathbf{R}$ . The factor  $b$  is the so called damping parameter (e.g. Hendricks Fransen and Kinzelbach, 2008) (e.g., Hendricks Fransen and Kinzelbach, 2008) serves to slow down the update of states and parameters. It is an ad-hoc tuning parameter

that is primarily required for small ensemble sizes; few guidelines exist on how to select it. In this work, the damping is set to 0.6 for the updates of the head values and 0.05 for the parameter update, though since the ensemble size is large and there are many temporal observations (see below), the choice is not crucial in any sense. For a more in-depth description of the filter algorithm, the interested reader can consult Evensen (2003) or Burgers et al. (1998) for general filter details or Erdal et al. (2014) and Erdal (2014) for in-depth details on the actual implementation used in this study.

It should be noted that the ensemble Kalman filter still relies on the same assumptions as the original Kalman filter. Notably, the combined vector of states, parameters, and observations is assumed to be a multi-Gaussian random variable, which means that  $x_t$  is multi-Gaussian, the model  $f_t$  depends linearly on  $x_t$ , and the measurement error is multi-Gaussian, too. These conditions are not strictly met, so that the EnKF solution is only a linearized estimate. However, in contrast to the extended Kalman Filter, in EnKF the linearization is performed by considering an entire ensemble rather than by taking derivatives at a single point (e.g. Nowak, 2009) (e.g. Nowak, 2009). The large ensemble sizes used in this work as well as the repeated application over many time steps alleviates the effects of nonlinearity to some extent, by allowing a generous use of the dampening factor. Hence the filter is slowed down and the possible erroneous updates resulting from the linearization have a less strong effect on the update. Further, the model considered is only weakly nonlinear, so that in total the effects of the linearizations are likely small compared to other sources of errors (e.g., prior uncertainties, as discussed later). [For a detailed discussion of the linearization operated by the ensemble Kalman filter applied to groundwater models, see Crestani et al. \(2013\).](#)

An important constraint is that the scheme, like any other Bayesian method, depends on the choice of the unconditional mean and covariance structure of the parameters  $\Phi$ . It is important to keep in mind that our application (estimating spatial patterns of both hydraulic conductivity and recharge from hydraulic-head data) is based on, at least partially, ambiguous data, as outlined in Sect. 2. Bayesian parameter-estimation schemes are well posed even in the presence of non-informative or ambiguous data due to the prior information:

In case of non-informative data, the likelihood of the data shows no dependence on the parameters, and the posterior falls back to the prior. Thus, while the updating procedure

25 leads to modifications of the parameters, the original prior knowledge carries over. Spatial patterns that are in contradiction to the prior knowledge cannot be recovered by the scheme. This would of course be different if the observations were in strong contradiction to the prior. If so, we could see a departure from the prior, both in terms of absolute values as well as in terms of structure. This point will be discussed more-in more detail in Sect. 5. In our application, however,  $\Phi$  contains parameters describing both aquifer properties and boundary conditions and, as we have shown above, the effects of these two types of parameters on the measured heads can be similar. Hence, the data can be non-unique  
5 with respect to the parameters and the prior knowledge may determine which patterns of conductivity and which patterns of recharge ~~that~~ can be jointly inferred by the scheme. If the prior knowledge is erroneous, the estimated fields may also be erroneous.

### 3.2 Setup of a synthetic experiment

For testing the possibilities and limitations in jointly estimating conductivity and recharge, we  
10 have set up a synthetic 2-D example of transient flow in an unconfined aquifer. The model setup is shown in Fig. 2 and consists of spatially variable recharge with a temporal seasonal trend, spatially variable conductivity, a temporally variable southern boundary corresponding to a river, as well as 5 pumping wells. The actual recharge is calculated by multiplying the trend parameter with the shown recharge field. More technical details about the setup is  
15 found in Table 1. Observations of groundwater heads are taken daily at 45 observation wells spread throughout the domain during a 1 year simulation and assuming an observation error of 1 cm. The recharge and log-conductivity fields are both sampled as random fields with anisotropic, exponential covariance functions and strong rotation of the principal directions of anisotropy (Table 2). It should be noted that here-in the current example the reference  
20 conductivity and the reference recharge fields are generated as fields that are uncorrelated to each other. This could, for example, represent a scenario in which the recharge is pri-

marily controlled by variable land use and vegetations-vegetation while the conductivity is a constant material property-material property that varies spatially but is constant over time.

For the estimation of the recharge and conductivity fields, we apply the Ensemble Kalman filter using an ensemble of 2000 members. As this work aims at exploring which prior knowledge is required for the estimation process, three different cases of prior knowledge are considered. In the first, the initial ensemble members are drawn from the same (hence correct) distribution as the reference (true) field. The second case is identical to the first apart from the rotation angle of the anisotropy being randomly chosen for each ensemble member. In the third case, the rotation angle is fixed but wrong. Here, the recharge is sampled using the rotation angle and correlation lengths of the true conductivity field and vice versa, creating a rather problematic initial ensemble. A plot of the three correlation structures can be found in the bottom of Fig. 3 in Sect. 4 where the three initial ensembles are called the “good”, “random”, and “wrong” ones. Please note that the correlation plot for the random initial is only meant as an illustration of the fact that each ensemble has a unique rotation angle and does not show the actual angles considered.

The goodness of the resulting fields are judged in two ways. First, the ensemble mean of the fields are visually compared to the reference fields and subjectively judged to be similar or not. Second, the normalized root mean square error of the simulated heads in the 45 observation wells is computed by:

$$\text{NRMSE} = \sqrt{\frac{1}{n_t n_{\text{obs}}} \sum_{t=t_1}^{t_2} \sum_{i=1}^{n_{\text{obs}}} \frac{(h_{\text{true}}(i, t) - \overline{h(i, t)})^2}{\sigma_h^2}} \sqrt{\frac{1}{n_t n_{\text{nodes}}} \sum_{t=t_1}^{t_2} \sum_{i=1}^{n_{\text{nodes}}} \frac{(h_{\text{true}}(i, t) - \overline{h(i, t)})^2}{\sigma_h^2(i, t)}} \quad (15)$$

where  $n_t$  is the number of temporal observations between  $t_1$  and  $t_2$ ,  $n_{\text{obs}}$   $n_{\text{nodes}}$  the number of observation locations (here 45) nodes considered,  $\overline{h(i, t)}$  is the ensemble mean head observation at position  $i$  and time  $t$ ,  $h_{\text{true}}$  is the corresponding true value, and  $\sigma_h$  is a standard deviation used to normalize the error. As this is a virtual experiment, we can calculate the

25 NRMSE both using the observation locations as nodes and using all nodes in the model.  
The latter corresponds to what can be done with real experimental data and is denoted  
OLE (Observation Location Error), while the former only works for a virtual experiment  
and is denoted TE (Total Error). For OLE, the normalizing standard deviation  $\sigma_h(i,t)$  is  
the measurement uncertainty of hydraulic-head observations, hence here a fixed value de-  
cided prior to the EnKF simulations. ~~This, while for TE this corresponds to the conditional~~  
~~ensemble standard deviation, variable in both space and time.~~

The use of NRMSE gives a quantitative metric of judging the actual performance of the  
estimated model. We assimilate head observations from day 50 to day 300, while the re-  
maining 65 days of the one-year data is are used to test the model's predictive capabilities.  
This results in an assimilation error for judging how well the assimilation went and a pre-  
diction error for judging the models predictive powers. It should be noted that to properly  
5 asses the predictive power of the model in a scenario different to the one used for the as-  
similation, one of the four wells shown in Fig. 2 only starts pumping at day 301. ~~As this is~~  
~~a virtual experiment, one could also consider calculating the NRMSE based on the head~~  
~~error in all grid cells, but in a real-world application such data would not exist. In this work,~~  
~~we prefer considering only the head values at observation points, as it also gives an idea of~~  
10 ~~the usefulness of using available observations as a means to estimate the goodness of the~~  
~~result.~~

We have combined the three different prior distributions with three different estimation  
problems, namely the estimation of (a) recharge alone, (b) hydraulic conductivity alone,  
and (c) recharge and hydraulic conductivity together, leading to a total of nine different  
15 scenarios. In the stand-alone stand-alone scenarios, all other parameters and settings are  
assumed known and , hence, are set to their true values. As can be seen from Fig. 2,  
the recharge not only shows a strong spatial pattern but also a temporal trend. In the es-  
timations shown below, this temporal trend is assumed known. ~~We have also conducted~~  
~~successful assimilations estimating the trend parameter. However, as the absolute recharge~~  
20 ~~values of these tests may vary with the absolute value of the scaling parameter, the results~~



are less intuitive to display and therefore only the assimilations with known trend function are shown.

## 4 Results and discussion

### 4.1 Stand-alone estimation of recharge or conductivity

25 The simplest of the estimation problems presented in this study is the stand-alone estimation of recharge, since the hydraulic heads depend linearly on recharge. This is reflected in ~~the estimated recharge fields shown in~~ Fig. 3, showing the ensemble mean of the estimated recharge fields. As expected, the best results are achieved with the best initial estimate (second column). However, also the estimates using the covariance functions with the random and wrong orientations of anisotropy show in large the right pattern. Table 3  
5 quantitatively confirms these qualitative findings by low values of the normalized root mean square error of predicted heads. From the last column in Fig. 3 we see that, although the filter manages to produce a reasonable ensemble mean of the recharge field, the similarity with the covariance function used to create the initial ensemble is still very prominent. This is especially so if one starts considering individual ensemble members (not shown), and  
10 it demonstrates how sensitive the EnKF method is to the initial guess, even in this linear problem.

It is important to keep in mind that the ensemble size is large so that the plots of the ensemble means shown in Fig. 3 are smoothed. It is not expected that the smooth ensemble estimate exhibits the same extreme values as those seen in the true parameter distribution, whereas individual ensemble members should show the same variability as the (unknown)  
15 reference field.

In comparison to estimating the recharge fields, the estimation of conductivity fields alone is more complicated. Here, the nonlinearities of Eq. (1) affects the estimation. More importantly, the orientation of the anisotropy of heterogeneity plays a vital role in the behavior of  
20 groundwater flow. This is also seen in the final estimates of the conductivity fields, shown

in Fig. 4, where the only reasonable result is achieved if the right pattern is assumed in the prior knowledge (second column) or if the prior pattern is random (third column). The reasonable performance of the prior distribution with diffuse knowledge about the anisotropy orientation may be explained by the large initial ensemble containing some members with reasonable patterns and decent behavior. In the case that the orientation of anisotropy is assumed erroneously in the prior knowledge (fourth column), the filter completely fails to produce any result similar to the truth. This finding does not depend on the ensemble size. The prediction errors listed in Table 3 clearly confirm the visual impression. [The result shows similarities with the results of Bailey and Bau \(2012\) and Camporese et al. \(2011\), who both managed to correct a wrong prior mean and variance of conductivity fields \(here corresponding to the good and the random priors\), but not the correlation lengths \(here corresponding to having a wrong prior\).](#)

The prediction errors [at the observation locations](#), listed in Table 3, emphasize that estimating recharge leads to smaller errors in predicting heads than the estimation of the hydraulic-conductivity field. This could indicate that improvements of the estimated conductivities are more important for lowering the prediction error, which would follow the findings of Hendricks Franssen et al. (2004). As pointed out above, the higher errors when estimating conductivities are likely related to the head value in a cell depending not only on the conductivity of that cell but to the macroscopic anisotropy of hydraulic conductivity in the entire aquifer.

## 4.2 Joint estimation of recharge and conductivity

As derived in Sect. 2, joint estimation of recharge and conductivity fields is impossible without prior knowledge about either of the two quantities. In Bayesian inversion methods, however, prior knowledge is assumed anyway. In the EnKF method, the prior information is conveyed by the initial ensemble drawn from the prior distribution. By this, the jointly estimated recharge and conductivity fields are unique and reproducible in a statistical sense. The remaining question is whether these estimates also resemble the true fields and whether they are good for prediction purposes.

Figure 5 shows the results of the joint estimation using the three different initial ensembles and Figure 6 shows the corresponding spatial distributions of the estimation variance. If the initial ensemble is good, that is the reference fields are drawn from the same statistical distribution as the initial ensemble, it is possible to estimate both conductivity and recharge with reasonable precision, given the number and accuracy of observations (second column). When the initial ensemble is poor, however, the result is rather poor for the recharge and more blurry for the conductivity (third column), or we infer fields that look good but are wrong (last column).

As shown theoretically in Sect. 2, it is always possible to compensate a missing or wrong conductivity with a recharge field with a wrong recharge field. An effect of this compensation is also clearly seen in the last column of Fig. 5: even after 250 days of data assimilation, the estimated recharge shows remarkable similarity with the reference conductivity field. The long assimilation time is important, since, if there would have been no compensation, the estimated fields would not retain their erroneous structures for so many filter updates. This shows that the issue of trading one quantity for the other is not only a theoretical issue, but also relevant in practice. It should be noted here that the cause of the original poor estimations is not the compensation mechanism described in this paper, but the false prior sampling. However, the compensation mechanism sustains the poor estimates when the observations are, as in this work, non-unique.

The lacking ability of the random and wrong initial ensemble estimates with respect to predicting heads under conditions not encountered in the calibration period are documented in Table 3, where the prediction errors at the observation locations caused by the poorly estimated fields are often an order of magnitude larger than those resulting from a really good estimation. It is interesting to note that the error obtained throughout the assimilation, shown in Table 4, is not a good indicator for the predictive capabilities of the various models, as quantified by the prediction errors listed in Table 3. Although there are differences in the assimilation error, both within and between the different estimation setups, it would be difficult to predict any model performance from these errors. That the joint estimation is

performing much better with the good prior compared to the poorer ones is only obvious if the full table is available. ~~The same behavior is-~~

25 The values of the total normalized errors, also listed in Table 3, must be interpreted in light of the standard deviation of estimation used for normalization. A value of unity would indicate that the mismatch between predicted and true hydraulic heads follows exactly the predicted uncertainty of the hydraulic-head estimation. A value significantly smaller than unity indicates that the conditional ensemble is too wide, whereas a value significantly larger than unity points to an erroneous estimate with erroneously small error bounds. As can be seen from Table 3, both the true and random priors lead to a combination of head mismatch and associated uncertainty close to unity, slightly overestimating the uncertainty, whereas the bad prior not only leads to wrong patterns of the hydraulic conductivity fields but also to erroneous head predictions with too small prediction uncertainty.

5 The issue of low errors in the assimilation period is further illustrated with an example of two observations wells in Fig. 7, from which it is clearly shown that all approaches ~~has show~~ a good fit during assimilation but that the ~~wrong prior deviates during the predictions heads using wrong prior deviate in the prediction~~. From a practical ~~standpoint point~~ of view this highlights ~~that it is important have the importance of having~~ relevant validation data to test  
10 the predictive power of a model when the parameters are inferred using sequential data assimilation.

Like in the scenarios in which only recharge or only conductivity were estimated, the mean joint estimate lack the extreme values of the reference fields. As discussed above, such behavior is expected for the smooth best estimate even in cases where the scheme  
15 works perfectly fine. Individual ensemble members show significantly stronger variability, as can be seen also from the maps of the estimation variance in Fig. 6. We consider the results from the good initial ensemble as good, since they capture the main patterns of the parameter fields well and have, overall seen, reasonable absolute parameter values. For purposes of transport predictions, we would recommend using the entire ensemble rather  
20 than the ensemble mean. In case of the estimates using the wrong prior knowledge, in particular where the orientation of anisotropy is chosen randomly, the fluctuations cannot

be aligned well in the right direction, and averaging over features oriented in all directions lead to particularly smooth estimates of the mean.

## 5 Conclusions

25 In the present study we have shown that it is possible to jointly estimate reasonable fields of hydraulic conductivity (or its logarithm) and recharge as spatially fluctuating fields from pure head observations provided that the statistics of the true fields are fairly well understood. Starting with wrong assumptions about conductivity and recharge patterns can lead to aliasing, in which not detected features of hydraulic conductivity are traded for erroneous fluctuations in recharge.

In real-case applications, the prerequisite of a good prior can pose a severe problem because the true spatial patterns may be widely unknown. From a more technical **standpoint** point of view it may be noteworthy that a rather common way of setting up a synthetic groundwater-EnKF test is to generate a large ensemble of realizations and use one of them as the truth and the rest as the initial ensemble. By this it is guaranteed that the statistics of the initial ensemble is perfect and, as shown here, a good result can be expected. Unfortunately, in real-world applications the geostatistics of (log)-hydraulic conductivity are typically quite uncertain so that the good performance of a scheme, involving both the measurement strategy and the inverse method, in an overly optimistic test case regarding prior knowledge may not be transferable. We thus highly recommend to design realistic test cases that include potential bias in prior knowledge.

15 In the present work, we only used head data for data assimilation and parameter estimation. ~~With respect to unknown conductivity and unknown recharge, the drawback with head observations, as As shown in Sect. 2, is that the observations are non-unique. Including more head observations will, due to the non-uniqueness, not alleviate this drawback. Even a perfectly observed groundwater system could be non-unique, since exactly however, the groundwater-flow equation is non-identifiable when both conductivity and recharge are considered parameters that can vary unrestricted in space and time: Even if hydraulic heads~~

Discussion Paper | Discussion Paper | Discussion Paper

25 were observed everywhere at all times, exactly the same head field can be achieved with different combinations of conductivity and recharge fields. Therefore, the joint estimation is difficult and the goodness of the prior information becomes important impossible without prior information about the parameter fields, implying that wrong prior information cannot be corrected by the head data. Other types of observations could, of course, also be considered. Ideally we would have (plenty of) observations of subsurface fluxes or of conductivity. In this case, the total data set would become highly informative and the prior would be significantly less important. However, this is not realistic for applications in subsurface hydrology. Fluxes cannot be measured as such and conductivity measurements are, if existing and trusted, very local. Further observations could be obtained from tracer tests, which are time consuming or age tracers, or age tracer data that may be costly and require very long simulation times. Head observations are, in this respect, common and trustworthy measurement. Hence, our example can be considered rather realistic for a real world scenario of estimating aquifer parameters.

5 In real-world applications, vague guesses of the hydraulic conductivity distribution may exist from drilling logs, slug tests, and pumping tests (e.g. Dietrich et al., 2008; Lessoff et al., 2010) (e.g., Dietrich et al., 2008; Lessoff et al., 2010).

10 All of these tests are independent of recharge so that making use of this information may alleviate the problem of non-uniqueness outlined in this paper to some extent. Vague guesses of K can find their way into parameter estimation either by means of an improved prior of K or by explicitly accounting for the additional measurement types in the EnKF procedure, including the full observation operator. For recharge, the patterns should in principle reflect land use and soil types, which are accessible information. Further, spatially variable recharge may also be constrained by the use of remote sensing information (Brunner et al., 2006; Hendricks Franssen et al., 2008) (e.g., Brunner et al., 2006; Hendricks Franssen et al., 2008).

15 These type of data could either be used as direct observations in the assimilation (if we trust them) or considered as prior information and used to condition the initial ensemble

20 (Sun et al., 2009; Panzeri et al., 2013). The latter could also be seen as a way of discarding initial samples that contain unfeasible conductivity-recharge combinations. This would

create a much more appropriate initial ensemble. Hence, as shown in this work, the filter would have an increased **change-chance** of successfully estimating the parameters when the prior is good. The idea of improving the initial ensemble can also be related to the popular method of multiple-point **statisticsgeostatistics**. Here, the use of training images which should represent relevant spatial correlation patterns have been used to condition conductivity fields (see Okabe and Blunt, 2004; Hu and Chuginova, 2008). The combination of assimilating head data and the use of training images to condition the ensembles has also been tested with promising results (Li et al., 2013). The combination of these approaches could prove a possible way to achieve a more correct prior sample and, hence, to improve the performance of the joint estimation of conductivity and recharge fields by lowering the risk of conductivity-to-recharge aliasing due to wrong prior knowledge.

In the presented work, we consider a rather standard formulation of the ensemble Kalman filter without iterations, smoothing and many ad-hoc features. For the joint estimation of recharge and conductivity, an iterative approach, such as the dual-state filter (El Gharamti et al., 2013), locally iterative filters (Hendricks Franssen and Kinzelbach, 2008), or fully iterative filters or smoothers (Sakov et al., 2012; Bocquet and Sakov, 2013) could be considered. The advantage would be a separation between the update of the recharge and the update of the conductivity. This could, potentially, reduce the risk for conductivity-to-recharge aliasing. The iterative approaches have been reported to have improved performance and physical consistency, but tends to come with longer simulation times.

*Acknowledgements.* Financial support from the Deutsche Forschungsgemeinschaft (DFG) under CI 26/13-1 in the framework of research unit FOR 2131 "Data Assimilation for Improved Characterization of Fluxes across Compartmental Interfaces" is gratefully acknowledged.

## References

- Aschenbrenner, F. and Ostin, A.: Automatic parameter estimation applied on a groundwater model: The problem of structure identification, *Environ. Geol.*, 25, 205–210, doi:10.1007/BF00768550, 1995.
- Bailey, R. T., and Baù, D.: Estimating geostatistical parameters and spatially-variable hydraulic conductivity within a catchment system using an ensemble smoother, *Hydrol. Earth Syst. Sci.*, 16, 287–304, doi:10.5194/hess-16-287-2012, 2012.
- Bocquet, M., and Sakov, P.: Joint state and parameter estimation with an iterative ensemble Kalman smoother, *Nonlinear Process. Geophys.*, 20, 803–818, doi:10.5194/npg-20-803-2013, 2013.
- Brunner, P., Hendricks Franssen, H.-J., Kgotlhang, L., Bauer-Gottwein, P., and Kinzelbach, W.: How can remote sensing contribute in groundwater modeling?, *Hydrogeol. J.*, 15, 5–18, doi:10.1007/s10040-006-0127-z, 2006.
- Burgers, G., van Leeuwen, P. V., and Evensen, G.: Analysis scheme in the ensemble Kalman filter, *Mon. Weather Rev.*, 126, 1719–1724, doi:10.1175/1520-0493(1998)126<1719:ASITEK>2.0.CO;2, 1998.
- Camporese, M., Cassiani, G., Deiana, R., Salandin, P.: Assessment of local hydraulic properties from electrical resistivity tomography monitoring of a three-dimensional synthetic tracer test experiment, *Water Resour. Res.*, 47, W12508, doi:10.1029/2011WR010528, 2011.
- Camporese, M., Cassiani, G., Deiana, R., Salandin, P., Binley, A.: Coupled and uncoupled hydrogeophysical inversions using ensemble Kalman filter assimilation of ERT-monitored tracer test data, *Water Resour. Res.*, 51, 3277–3291, doi:10.1002/2014WR016017, 2015.
- Crestani, E., Camporese, M., Baù, D., and Salandin, P.: Ensemble Kalman filter versus ensemble smoother for assessing hydraulic conductivity via tracer test data assimilation, *Hydrol. Earth Syst. Sci.*, 17, 1517–1531, doi:10.5194/hess-17-1517-2013, 2013.
- Dai, Z., Keating, C. W., Gabel, D., Levitt, D., Heikoop, J., and Simmons, A.: Stepwise inversion of a groundwater flow model with multi-scale observation data, *Hydrogeol. J.*, 18, 607–624, doi:10.1007/s10040-009-0543-y, 2010.
- Dai, Z. and Samper, J.: Inverse problem of multicomponent reactive chemical transport in porous media: Formulation and applications, *Water Resour. Res.*, 40, W07407, doi:10.1029/2004WR003248, 2004.
- de Vries, J. J. and Simmers, I.: Groundwater recharge: an overview of processes and challenges, *Hydrogeol. J.*, 10, 5–17, doi:10.1007/s10040-001-0171-7, 2002.



- Dietrich, P., Butler, J. J., and Faiss, K.: A rapid method for hydraulic profiling in unconsolidated formations, *Ground Water*, 46, 323–328, doi:10.1111/j.1745-6584.2007.00377.x, 2008.
- El Gharamti, M., Hoteit, I., and Valstar, J.: Dual states estimation of a subsurface flow-transport coupled model using ensemble Kalman filtering, *Adv. Water Resour.*, 60, 75–88, doi:10.1016/j.advwatres.2013.07.011, 2013.
- Doherty, J.: Ground water model calibration using pilot points and regularization, *Ground Water*, 41, 170–177, 2003.
- Doherty, J. and Johnston, J. M.: Methodologies for calibration and predictive analysis of a watershed model, *J. Am. Water Resour. Assoc.*, 39, 251–265, doi:10.1111/j.1752-1688.2003.tb04381.x, 2003.
- Doherty, J. and Skahill, B. E.: An advanced regularization methodology for use in watershed model calibration, *J. Hydrol.*, 327, 564–577, doi:10.1016/j.jhydrol.2005.11.058, 2006.
- Drécourt, J.-P., Madsen, H., and Rosbjerg, D.: Calibration framework for a Kalman filter applied to a groundwater model, *Adv. Water Resour.*, 29, 719–734, doi:10.1016/j.advwatres.2005.07.007, 2006.
- Eppstein, M. J. and Dougherty, D. E.: Simultaneous Estimation of Transmissivity Values and Zonation, *Water Resour. Res.*, 32, 3321–3336, doi:10.1029/96WR02283, 1996.
- Erdal, D.: Bias correction for compensating unresolved subsurface structure in unsaturated flow modelling, PhD thesis, Gottfried Wilhelm Leibniz Universität Hannover, Hannover, 2014.
- Erdal, D., Neuweiler, I., and Wollschläger, U.: Using a bias aware EnKF to account for unresolved structure in an unsaturated zone model, *Water Resour. Res.*, 50, 123–147, doi:10.1002/2012WR013443, 2014.
- Evensen, G.: Sequential data assimilation with a nonlinear quasi-geostrophic model using Monte Carlo methods to forecast error statistics, *J. Geophys. Res.*, 99, 143–162, 1994.
- Evensen, G.: The Ensemble Kalman Filter: theoretical formulation and practical implementation, *Ocean Dynam.*, 53, 343–367, doi:10.1007/s10236-003-0036-9, 2003.
- Evensen, G.: Sampling strategies and square root analysis schemes for the EnKF, *Ocean Dynam.*, 54, 539–560, doi:10.1007/s10236-004-0099-2, 2004.
- Evensen, G.: The Ensemble Kalman Filter for Combined State and Parameter Estimation, *IEEE Control Syst. Mag.*, 29, 83–104, doi:10.1109/MCS.2009.932223, 2009.
- Ferraresi, M., Todini, E., and Vignoli, R.: A solution to the inverse problem in groundwater hydrology based on Kalman filtering, *J. Hydrol.*, 175, 567–581, doi:10.1016/S0022-1694(96)80025-4, 1996.

- Gómez-Hernández, J., Sahuquillo, A., and Capilla, J.: Stochastic simulation of transmissivity fields conditional to both transmissivity and storativity, 1. Theory, *J. Hydrol.*, 203, 162–174, 1997.
- Hantush, M. M. and Mariño, M. A.: Estimation of Spatially Variable Aquifer Hydraulic Properties Using Kalman Filtering, *J. Hydraul. Eng.*, 123, 1027–1035, 1997.
- Hendricks Franssen, H. J. and Kinzelbach, W.: Real-time groundwater flow modeling with the Ensemble Kalman Filter: Joint estimation of states and parameters and the filter inbreeding problem, *Water Resour. Res.*, 44, W09408, doi:10.1029/2007WR006505, 2008.
- Hendricks Franssen, H. J., Stauffer, F., and Kinzelbach, W.: Joint estimation of transmissivities and recharges – Application: Stochastic characterization of well capture zones, *J. Hydrol.*, 294, 87–102, doi:10.1016/j.jhydrol.2003.10.021, 2004.
- Hendricks Franssen, H. J., Brunner, P., Makobo, P., and Kinzelbach, W.: Equally likely inverse solutions to a groundwater flow problem including pattern information from remote sensing images, *Water Resour. Res.*, 44, W01419, doi:10.1029/2007WR006097, 2008.
- Hill, M. C. and Tiedeman, C. R.: *Effective Groundwater Model Calibration: With Analysis of Data, Sensitivities, Predictions, and Uncertainty*, 1st Edn., John Wiley & Sons, New York, 2007.
- Hu, L. Y. and Chuginova, T.: Multiple-point geostatistics for modeling subsurface heterogeneity: A comprehensive review, *Water Resour. Res.*, 44, 1–14, doi:10.1029/2008WR006993, 2008.
- Huang, C., Hu, B. X., Li, X., and Ye, M.: Using data assimilation method to calibrate a heterogeneous conductivity field and improve solute transport prediction with an unknown contamination source, *Stoch. Environ. Res. Risk A.*, 23, 1155–1167, doi:10.1007/s00477-008-0289-4, 2008.
- Kitanidis, P. K.: Quasi-linear geostatistical theory for inversing, *Water Resour. Res.*, 31, 2411–2419, 1995.
- Kitanidis, P. K.: The minimum structure solution to the inverse problem, *Water Resour. Res.*, 33, 2263–2272, doi:10.1029/97WR01619, 1997.
- Kitanidis, P. K. and Lane, R. W.: Maximum likelihood parameter estimation of hydrologic spatial processes by the Gauss-Newton method, *J. Hydrol.*, 79, 53–71, doi:10.1016/0022-1694(85)90181-7, 1985.
- Kuhlman, K. L., Hinnell, A. C., Mishra, P. K., and Yeh, T.-C. J.: Basin-scale transmissivity and storativity estimation using hydraulic tomography, *Ground Water*, 46, 706–715, doi:10.1111/j.1745-6584.2008.00455.x, 2010.
- Lessoff, S. C., Schneidewind, U., Leven, C., Blum, P., Dietrich, P., and Dagan, G.: Spatial characterization of the hydraulic conductivity using direct-push injection logging, *Water Resour. Res.*, 46, W12502, doi:10.1029/2009WR008949, 2008.

- Li, J. and Elsworth, D.: A modified Gauss-Newton method for aquifer parameter identification, *Ground Water*, 33, 662–668, 1995.
- Li, L., Zhou, H., Hendricks Franssen, H. J., and Gómez-Hernández, J. J.: Groundwater flow inverse modeling in non-MultiGaussian media: performance assessment of the normal-score Ensemble Kalman Filter, *Hydrol. Earth Syst. Sci.*, 16, 573–590, doi:10.5194/hess-16-573-2012, 2012.
- Li, L., Srinivasan, S., Zhou, H., and Gómez-Hernández, J. J.: Simultaneous Estimation of Geologic and Reservoir State Variables Within an Ensemble-Based Multiple-Point Statistic Framework, *Math. Geosci.*, 46, 597–623, doi:10.1007/s11004-013-9504-z, 2013.
- Li, W., Englert, A., Cirpka, O. A., Vanderborght, J., and Vereecken, H.: 2-D characterization of hydraulic heterogeneity by multiple pumping tests, *Water Resour. Res.*, 43, W04433, doi:10.1029/2006WR005333, 2007.
- Loke, M. H. and Dahlin, T.: A comparison of the Gauss-Newton and quasi-Newton methods in resistivity imaging inversion, *J. Appl. Geophys.*, 49, 149–162, doi:10.1016/S0926-9851(01)00106-9, 2002.
- Maurer, H., Holliger, K., and Boerner, D. E.: Stochastic regularization: Smoothness or similarity?, *Geophys. Res. Lett.*, 25, 2889–2892, doi:10.1029/98GL02183, 1998.
- McLaughlin, D. and Townley, L. R.: A reassessment of the groundwater inverse problem, *Water Resour. Res.*, 32, 1131–1161, doi:10.1029/96WR00160, 1996.
- Nowak, W.: Best unbiased ensemble linearization and the quasi-linear Kalman ensemble generator, *Water Resour. Res.*, 45, W04431, doi:10.1029/2008WR007328, 2009.
- Okabe, H. and Blunt, M.: Prediction of permeability for porous media reconstructed using multiple-point statistics, *Phys. Rev.*, 70, 066135, doi:10.1103/PhysRevE.70.066135, 2004.
- Oliver, D. S. and Chen, Y.: Improved initial sampling for the ensemble Kalman filter, *Comput. Geosci.*, 13, 13–27, doi:10.1007/s10596-008-9101-2, 2008.
- Panzeri, M., Riva, M., Guadagnini, A., and Neuman, S. P.: Data assimilation and parameter estimation via ensemble Kalman filter coupled with stochastic moment equations of transient groundwater flow, *Water Resour. Res.*, 49, 1334–1344, doi:10.1002/wrcr.20113, 2013.
- Panzeri, M., Riva, M., Guadagnini, A., and Neuman, S. P.: Comparison of Ensemble Kalman Filter groundwater-data assimilation methods based on stochastic moment equations and Monte Carlo simulation, *Adv. Water Resour.*, 66, 8–18, doi:10.1016/j.advwatres.2014.01.007, 2014.
- Panzeri, M., Riva, M., Guadagnini, A., and Neuman, S. P.: EnKF coupled with groundwater flow moment equations applied to Lauswiesen aquifer, Germany, *J. Hydrol.*, 521, 205–216, doi:10.1016/j.jhydrol.2014.11.057, 2015.

- RamaRao, B. S., LaVenue, A. M., De Marsily, G., and Marietta, M. G.: Pilot Point Methodology for Automated Calibration of an Ensemble of conditionally Simulated Transmissivity Fields: 1. Theory and Computational Experiments, *Water Resour. Res.*, 31, 475–493, doi:10.1029/94WR02258, 1995.
- [Sakov, P., Oliver, D. S., and Bertino, L.: An Iterative EnKF for Strongly Nonlinear Systems, \*Mon. Weather Rev.\*, 140, 1988–2004, doi:10.1175/MWR-D-11-00176.1, 2012.](#)
- Sanchez-Vila, X., Guadagnini, A., and Carrera, J.: Representative hydraulic conductivities in saturated groundwater flow, *Rev. Geophys.*, 44, 1–46, doi:10.1029/2005RG000169, 2006.
- Scanlon, B., Healy, R., and Cook, P.: Choosing appropriate techniques for quantifying groundwater recharge, *Hydrogeol. J.*, 10, 18–39, doi:10.1007/s10040-001-0176-2, 2002.
- Schelle, H., Durner, W., Schlüter, S., Vogel, H.-J., and Vanderborght, J.: Virtual Soils: Moisture Measurements and Their Interpretation by Inverse Modeling, *Vadose Zone J.*, 12, 3, doi:10.2136/vzj2012.0168, 2013.
- Schlüter, S., Vogel, H.-J., Ippisch, O., Bastian, P., Roth, K., Schelle, H., Durner, W., Kasteel, R., and Vanderborght, J.: Virtual Soils: Assessment of the Effects of Soil Structure on the Hydraulic Behavior of Cultivated Soils, *Vadose Zone J.*, 11, 3, doi:10.2136/vzj2011.0174, 2012.
- Schöniger, A., Nowak, W., and Hendricks Franssen, H.-J.: Parameter estimation by ensemble Kalman filters with transformed data: Approach and application to hydraulic tomography, *Water Resour. Res.*, 48, W04502, doi:10.1029/2011WR010462, 2012.
- Spedicato, E. and Huang, Z.: Numerical experience with newton-like methods for nonlinear algebraic systems, *Computing*, 58, 69–89, doi:10.1007/BF02684472, 1997.
- Sun, A. Y., Morris, A., and Mohanty, S.: Comparison of deterministic ensemble Kalman filters for assimilating hydrogeological data, *Adv. Water Resour.*, 32, 280–292, doi:10.1016/j.advwatres.2008.11.006, 2009.
- Tong, J., Hu, B. X., and Yang, J.: Using data assimilation method to calibrate a heterogeneous conductivity field conditioning on transient flow test data, *Stoch. Environ. Res. Risk A.*, 24, 1211–1223, doi:10.1007/s00477-010-0392-1, 2010.
- Tong, J., Hu, B. X., and Yang, J.: Assimilating transient groundwater flow data via a localized ensemble Kalman filter to calibrate a heterogeneous conductivity field, *Stoch. Environ. Res. Risk A.*, 26, 467–478, doi:10.1007/s00477-011-0534-0, 2011.
- Tong, J., Hu, B. X., and Yang, J.: Data assimilation methods for estimating a heterogeneous conductivity field by assimilating transient solute transport data via ensemble Kalman filter, *Hydrol. Process.*, 27, 3873–3884, doi:10.1002/hyp.9523, 2013.

- 20 Tonkin, M. J. and Doherty, J.: A hybrid regularized inversion methodology for highly parameterized environmental models, *Water Resour. Res.*, 41, W10412, doi:10.1029/2005WR003995, 2005.
- Tsai, F. T. C., Sun, N. Z., and Yeh, W. W. G.: A combinatorial optimization scheme for parameter structure identification in ground water modeling, *Ground Water*, 41, 156–169, doi:10.1111/j.1745-6584.2003.tb02579.x, 2003a.
- 745 Tsai, F. T.-C., Sun, N.-Z., and Yeh, W. W.-G.: Global-local optimization for parameter structure identification in three-dimensional groundwater modeling, *Water Resour. Res.*, 39, 1043, doi:10.1029/2001WR001135, 2003b.
- Vogt, C., Marquart, G., Kosack, C., Wolf, A., and Clauser, C.: Estimating the permeability distribution and its uncertainty at the EGS demonstration reservoir Soultz-sous-Forts using the ensemble Kalman filter, *Water Resour. Res.*, 48, W08517, doi:10.1029/2011WR011673, 2012.
- 750 Vrugt, J. A., Stauffer, P. H., Wöhling, T., Robinson, B. A., and Vesselinov, V. V.: Inverse Modeling of Subsurface Flow and Transport Properties: A Review with New Developments, *Vadose Zone J.*, 7, 843–864, doi:10.2136/vzj2007.0078, 2008.
- Xu, T., Gómez-Hernández, J., Li, L., and Zhou, H.: Parallelized ensemble Kalman filter for hydraulic conductivity characterization, *Comput. Geosci.*, 52, 42–49, doi:10.1016/j.cageo.2012.10.007, 2013a.
- Xu, T., Gómez-Hernández, J., Zhou, H., and Li, L.: The power of transient piezometric head data in inverse modeling: An application of the localized normal-score EnKF with covariance inflation in a heterogeneous bimodal hydraulic conductivity field, *Adv. Water Resour.*, 54, 100–118, doi:10.1016/j.advwatres.2013.01.006, 2013b.
- 760 Yeh, T.-C. J., Jin, M., and Hanna, S.: An iterative stochastic inverse method: conditional effective transmissivity and hydraulic head fields, *Water Resour. Res.*, 32, 85–92, 1996.
- Yeh, W. W.-G. and Yoon, Y. S.: Aquifer parameter identification with optimum dimension in parameterization, *Water Resour. Res.*, 17, 664–672, doi:10.1029/WR0171003p00664, 1981.
- 765 Zhou, H., Gómez-Hernández, J. J., and Li, L.: Inverse methods in hydrogeology: Evolution and recent trends, *Adv. Water Resour.*, 63, 22–37, doi:10.1016/j.advwatres.2013.10.014, 2014.
- Zou, X., Navon, I. M., Berger, M., Phua, K. H., Schlick, T., and Le Dimet, F. X.: Numerical Experience with Limited-Memory Quasi-Newton and Truncated Newton Methods, *SIAM J. Optim.*, 3, 582–608, doi:10.1137/0803029, 1993.

**Table 1.** Pumping rates and general model setup\*.

Pump <u>Number</u>	1	2	3	4	5
Rate ( $\text{m}^3 \text{h}^{-1}$ )	9	18	90	0.09	0.9
Start (day)	20	300	200	0	0
Stop (day)	150	365	360	370	300
Model setup	$\Delta x$ (m)	$\Delta y$ (m)	$dt$ (h)	$z_0$ (m)	poro (-)
	50	50	6	0	0.4

\* Pumps are numbered as in Fig. 2,  $z_0$  and poro are the homogeneous bedrock elevation and porosity.

**Table 2.** Parameters and properties used for the generation of the synthetic **examples** conductivity and recharge fields\*.

	$\ln(K)$ $\ln (\text{m s}^{-1})$	$R$ $(\text{mm day}^{-1})$
$\mu$	-8.5	-0.7
$\sigma$	1.7	0.1
$\alpha$ ( $^{\circ}$ )	291	17
$l_x$ (m)	2000	5000
$l_y$ (m)	600	500

\*  $\mu$  is the mean,  $\sigma$  the variance,  $\alpha$  the rotation angle and  $l_x$  and  $l_y$  are the correlation lengths in  $x$  and  $y$  direction, respectively.

**Table 3.** Normalized root mean square error for the prediction period\*.

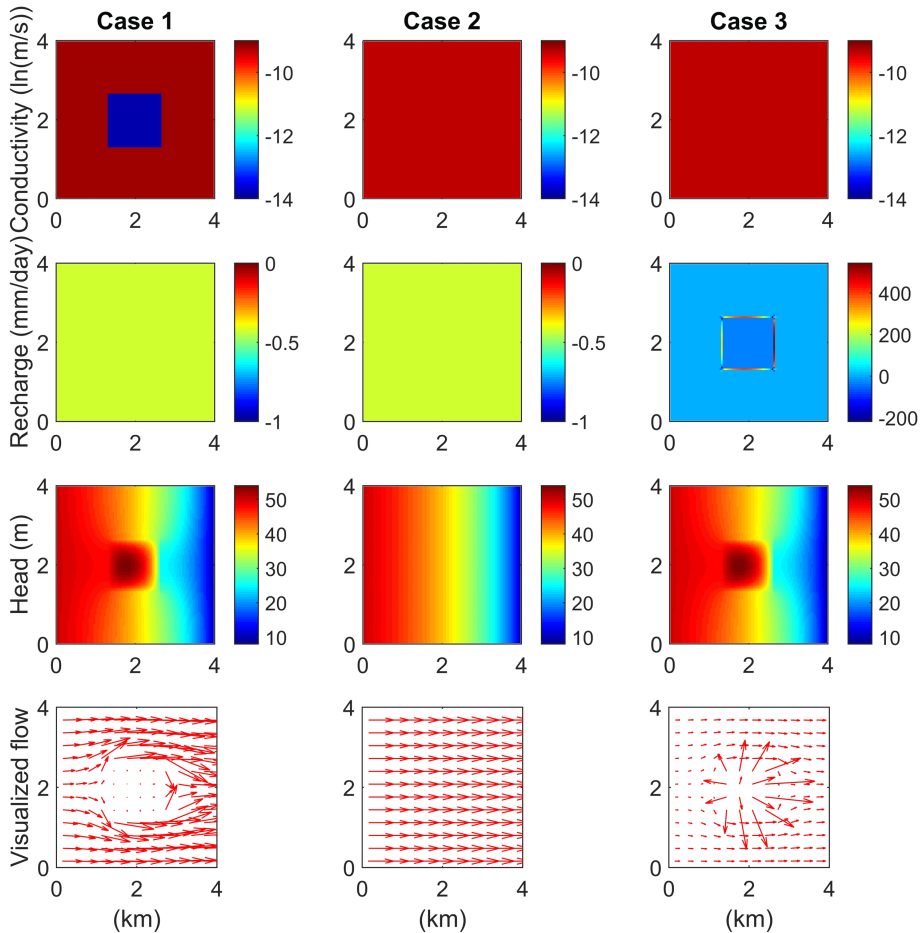
	<del>Good</del> <u>OLE</u>	Good <u>TE</u>	<del>Random</del> <u>OLE</u>	Random <u>TE</u>	<del>Wrong</del> <u>OLE</u>	Wrong <u>TE</u>
<i>R</i>	1.3	<u>1.2</u>	1.6	<u>1.3</u>	1.9	<u>1.8</u>
<i>K</i>	<del>2.6</del> <u>4.7</u>	<del>3.1</del> <u>0.9</u>	<del>17.4</del> <u>7.8</u>	<u>0.9</u>	<u>13.6</u>	<u>3.1</u>
<i>R &amp; K</i>	<del>6.0</del> <u>4.6</u>	<del>13.5</del> <u>0.8</u>	<del>15.0</del> <u>7.6</u>	<u>1.1</u>	<u>12.2</u>	<u>2.4</u>

\* According to Eq. (15) for three setups of prior knowledge (good, random, wrong) to estimate recharge alone (*R*), conductivity alone (*K*) and to jointly estimate conductivity and recharge (*R & K*). OLE is Observation Location Error and TE is Total Error.

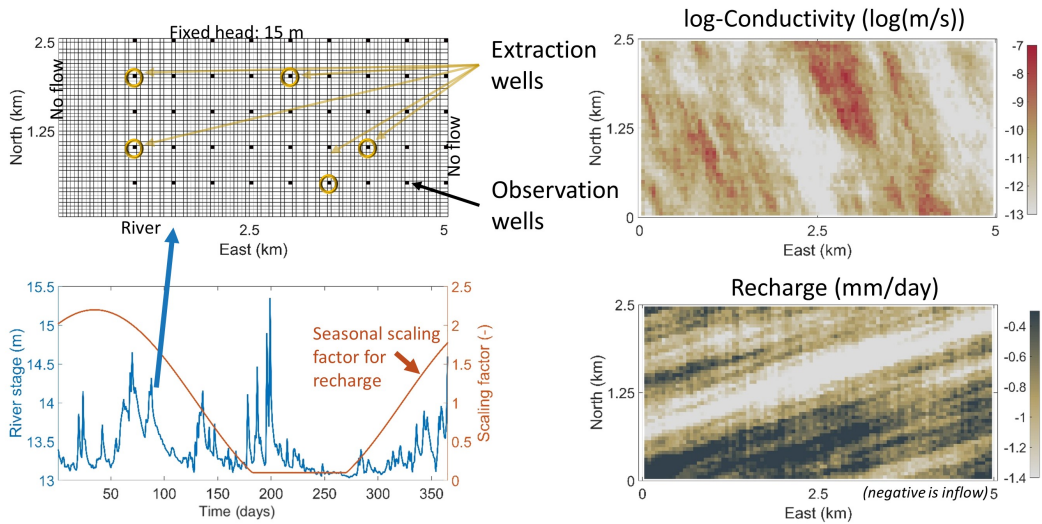


**Table 4.** Normalized root mean square error for the assimilation period.

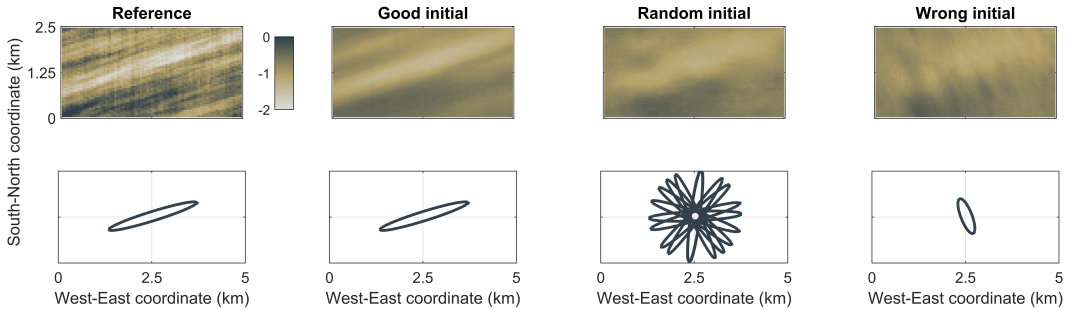
	<del>Good</del> <u>OLE</u>	Good <u>TE</u>	<del>Random</del> <u>OLE</u>	Random <u>TE</u>	<del>Wrong</del> <u>OLE</u>	Wrong <u>TE</u>
<i>R</i>	0.3	<u>0.9</u>	0.4	<u>1.0</u>	0.5	<u>1.8</u>
<i>K</i>	1.2	0.9	<del>3.7</del> <u>0.9</u>	<u>0.8</u>	<u>3.8</u>	<u>2.1</u>
<i>R &amp; K</i>	<del>2.2</del> <u>1.9</u>	<del>2.4</del> <u>0.8</u>	<u>2.7</u>	<u>0.9</u>	3.7	<u>1.7</u>



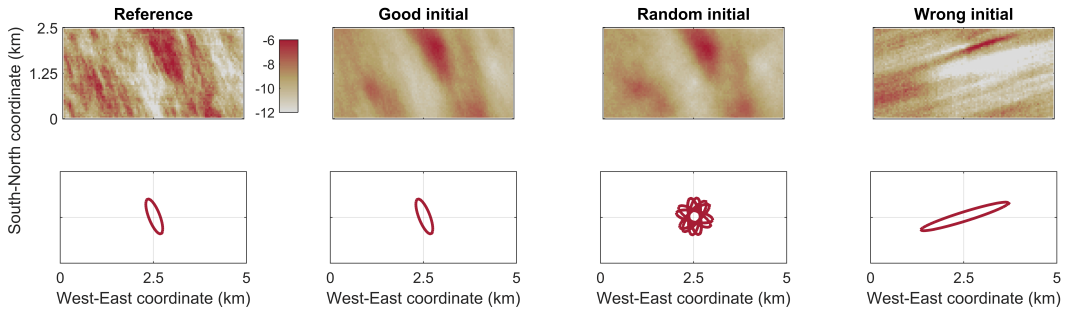
**Figure 1.** Illustrative example of replacing a heterogeneous conductivity field (left column panels) with a homogeneous conductivity and an effective recharge (right column panels). Please note the different scale on the third recharge plot.



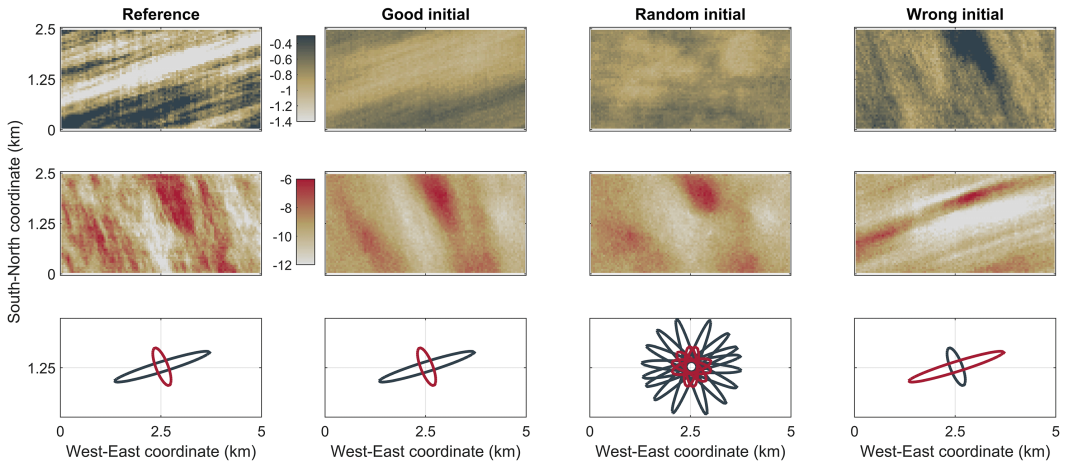
**Figure 2.** Setup of the synthetic test case used for the parameter field estimations.



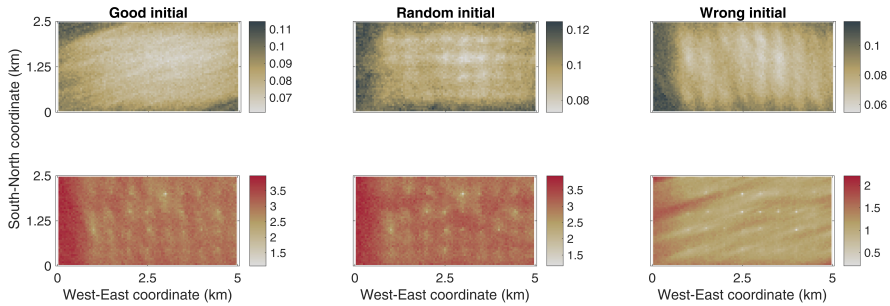
**Figure 3.** Estimation of stand-alone recharge. Upper panels show the [final ensemble mean after all assimilation steps](#) and lower plots the covariance function used to generate the initial ensemble. Please note that the random covariance functions imply drawing the rotation angle from a uniform distribution between 0 and  $2\pi$ , whereas only a few illustrative examples are shown.



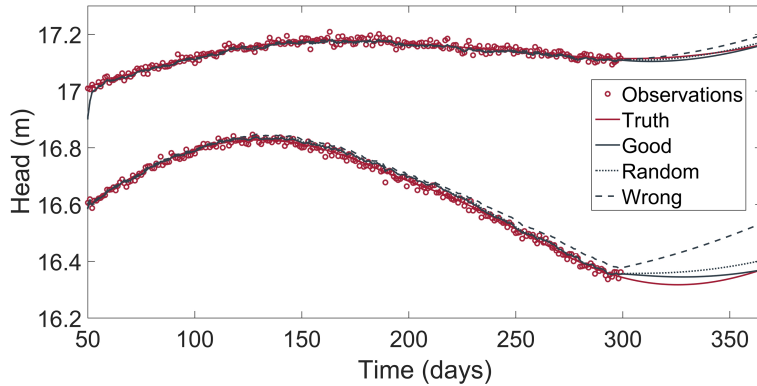
**Figure 4.** Estimation of stand-alone conductivity. Upper panels show the [final ensemble mean after all assimilation steps](#) and lower plots the covariance function used to generate the initial ensemble. Please note that only a few illustrative examples of the random orientation angle of anisotropy are shown.



**Figure 5.** Joint estimation of recharge (top row panels) and conductivity (middle row panels). Shown is the final ensemble mean after all assimilation steps and the covariance functions used to generate the initial ensembles (bottom row panels).



**Figure 6.** Joint estimation of recharge (top row panels) and conductivity (bottom row panels). Shown is the final ensemble variance after all assimilation steps.



**Figure 7.** Two head observations plotted over time for the joint estimation of recharge and conductivity. Shown is the ensemble mean. Assimilation is performed from day 50 to day 300 while the remaining days are considered for prediction.