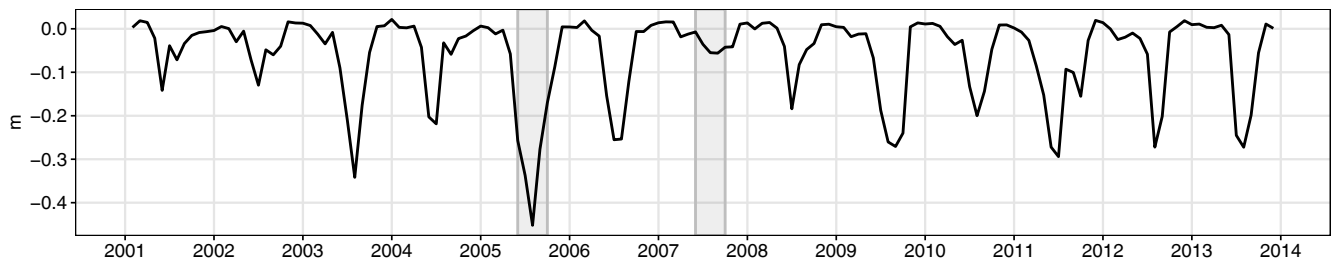
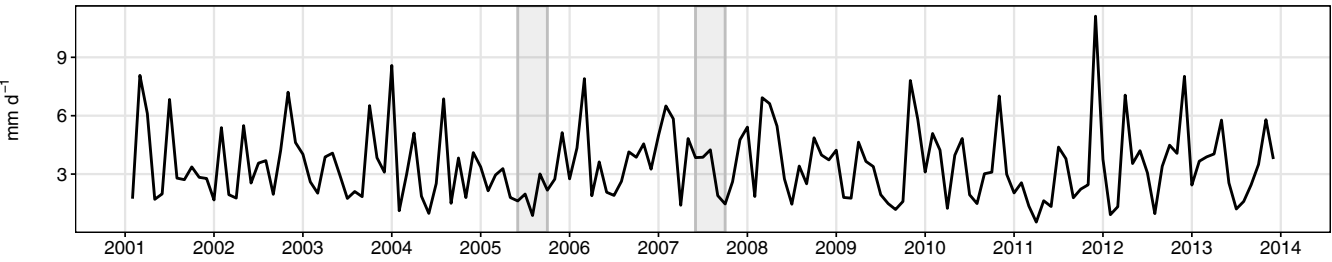


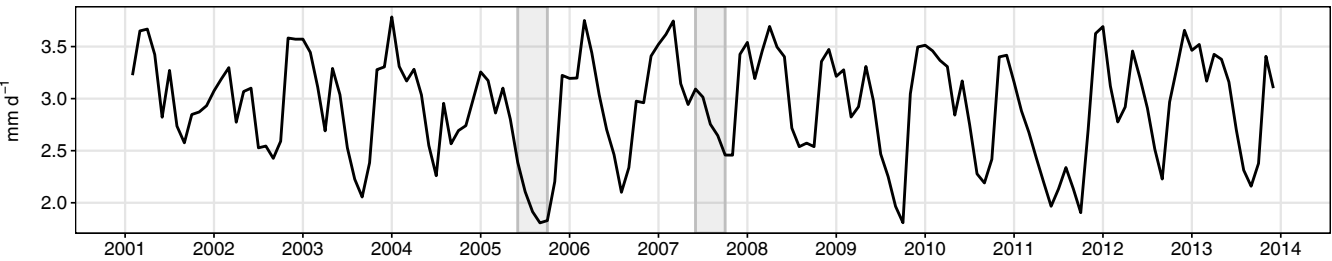
Monthly mean groundwater table depth (GWT)



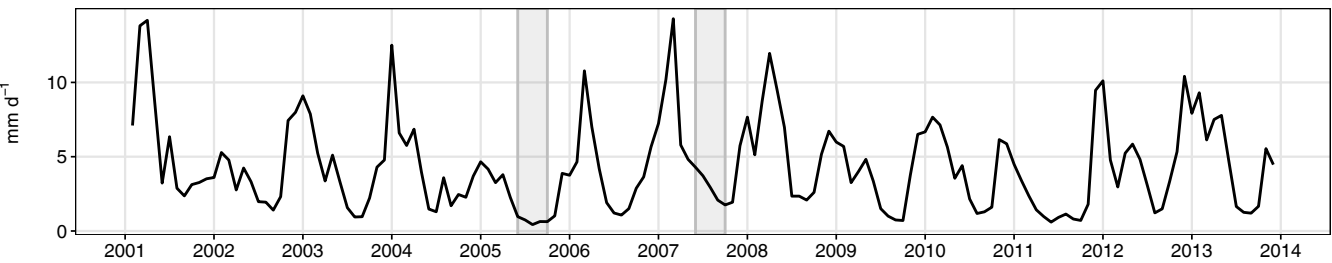
Monthly mean precipitation (RR)



Monthly mean upward saturated flow from lower computational layer (SZ.up)



Monthly mean overland boundary inflow (bdin.OL)



Monthly mean actual evapotranspiration (ET)

