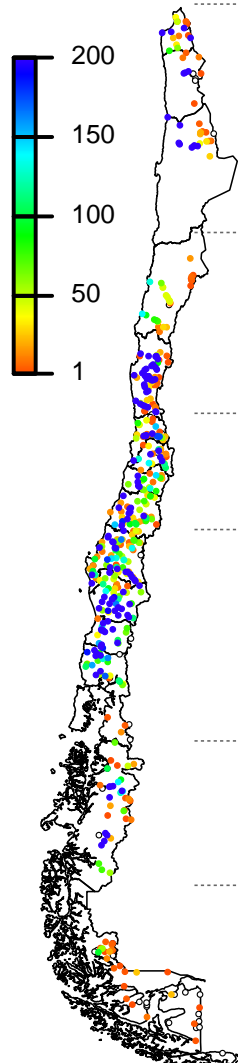
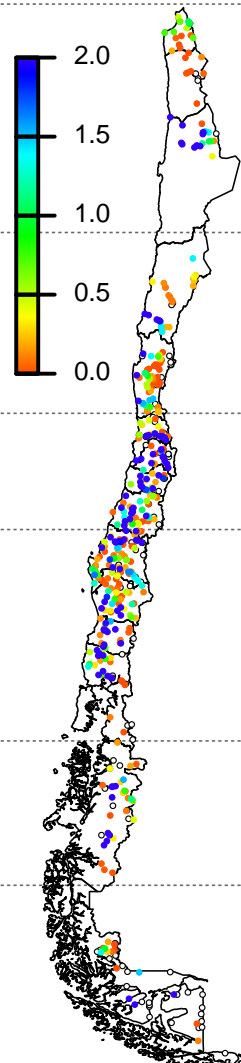


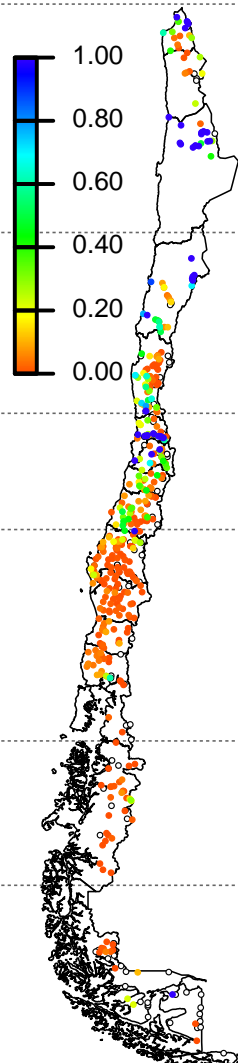
(a) Surface rights [-]



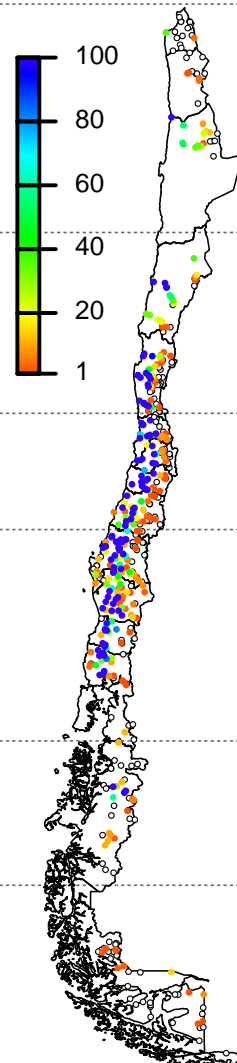
(b) Surface rights annual flow [$\text{m}^3 \text{s}^{-1}$]



(c) Intervention degree [-]



(d) Groundwater rights [-]



(e) Groundwater rights annual flow [$\text{m}^3 \text{s}^{-1}$]

