

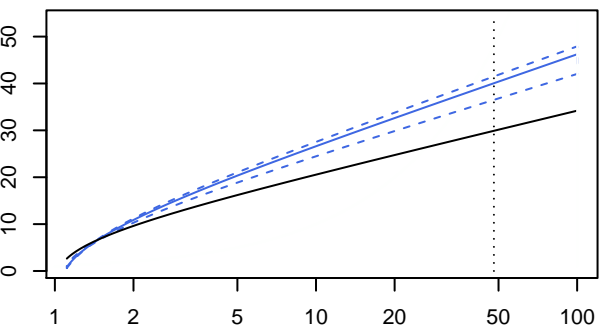
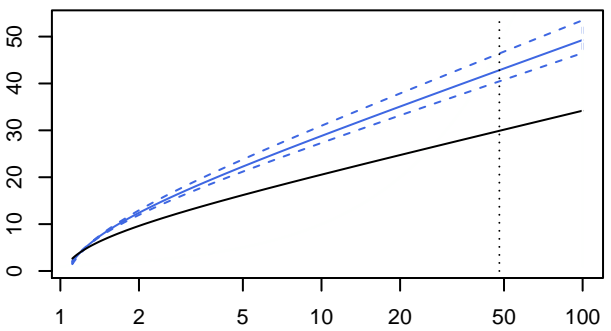
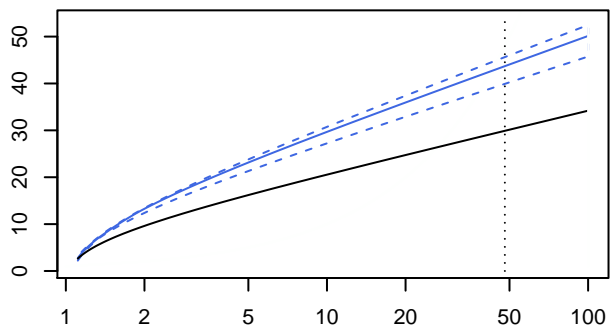
# Reckershausen – validation V2

## 3 rain gauges

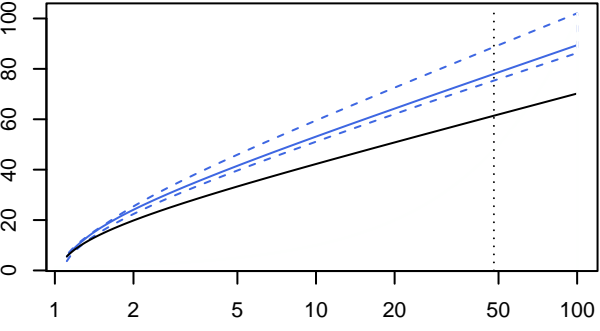
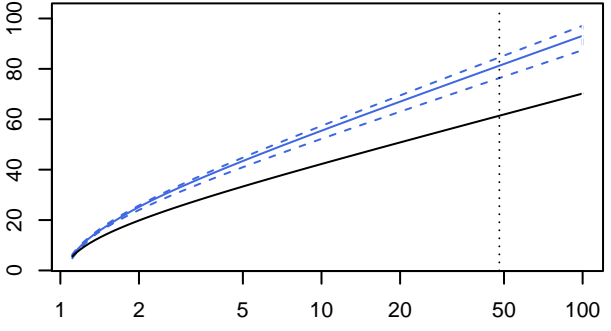
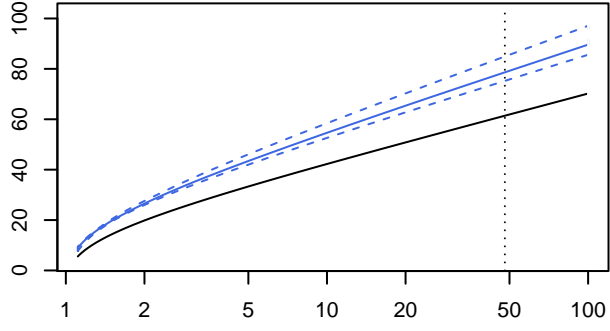
## 5 rain gauges

## 8 rain gauges

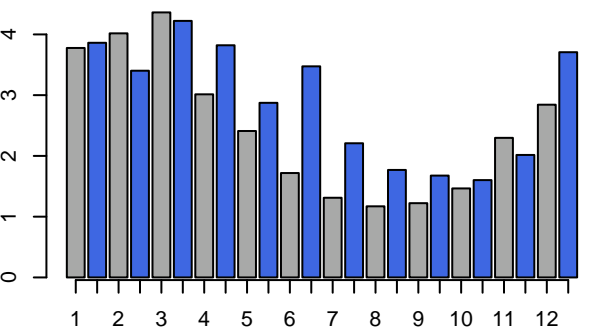
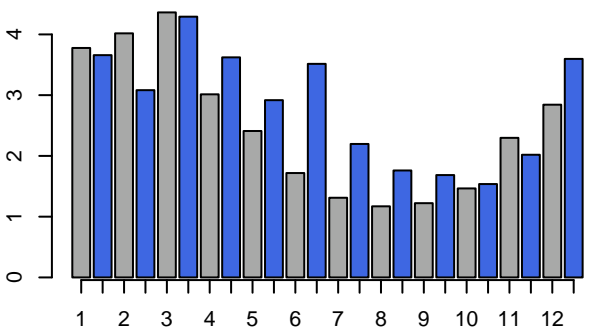
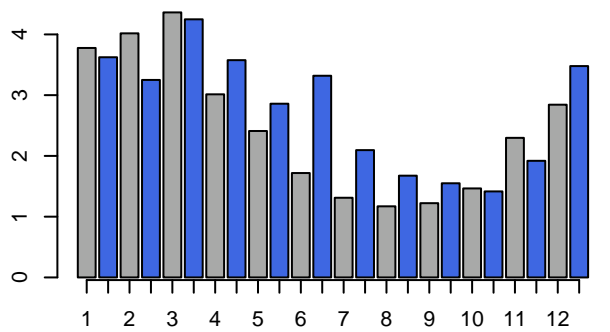
### Summer extremes [m<sup>3</sup> s<sup>-1</sup> ] for T<sub>k</sub> [yr]



### Winter extremes [m<sup>3</sup> s<sup>-1</sup> ] for T<sub>k</sub> [yr]



### Monthly discharge [m<sup>3</sup> s<sup>-1</sup> ]



### Relative FDC [m<sup>3</sup> s<sup>-1</sup> ]

