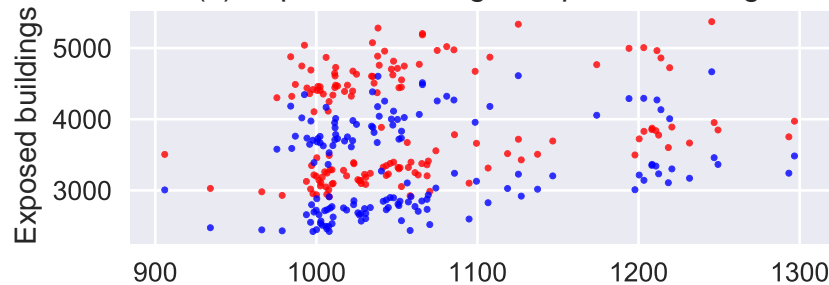
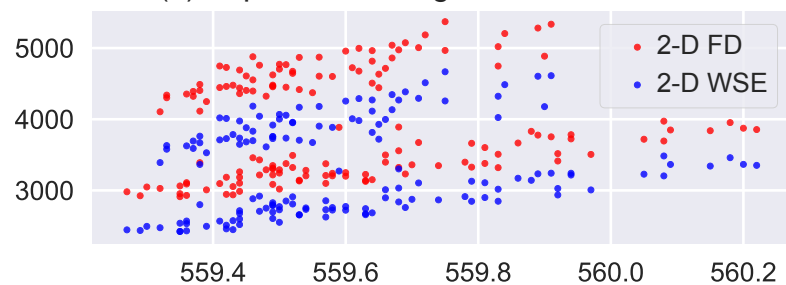


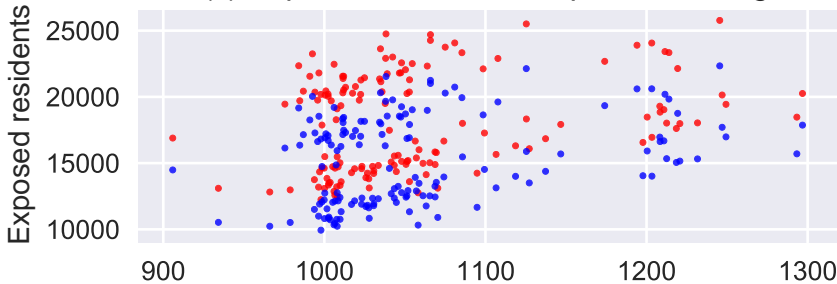
(a) Exposed buildings vs. peak discharge



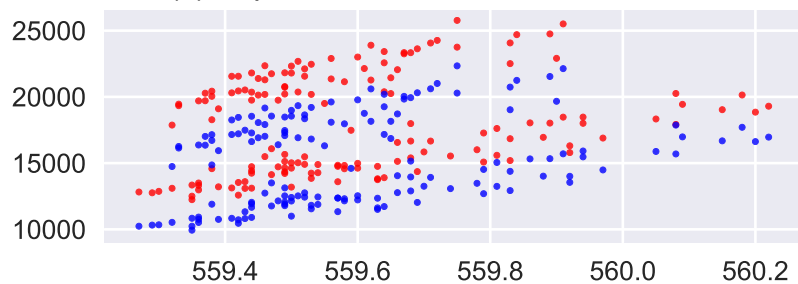
(b) Exposed buildings vs. lake level Thun



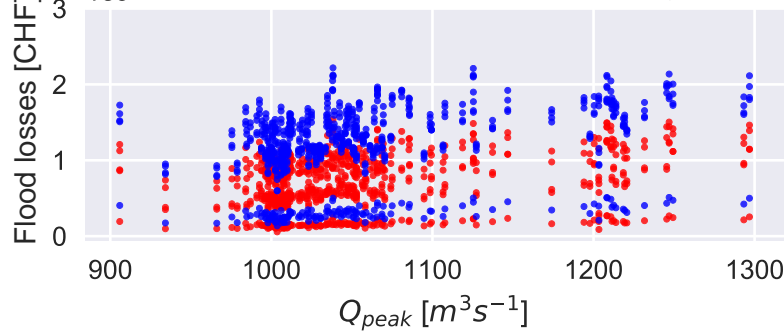
(c) Exposed residents vs. peak discharge



(d) Exposed residents vs. lake level Thun



(e) Flood losses vs. peak discharge



(f) Flood losses vs. lake level Thun

